

COMPSTAT REPORT



CRIME STATISTICS – COUNTYWIDE

Period 19-11: November 10, 2019 – December 07, 2019

Sheriff Michael J. Chitwood

Chief Deputy Joseph Gallagher

COMPSTAT STATISTICAL CRIME COMPARISON TO PREVIOUS 28 DAY PERIODS

COUNTYWIDE	8/18/2019	11/10/2019		9/15/2019	11/10/2019		10/13/2019	11/10/2019		3 Periods
Volusia County Sheriff's Office	9/14/2019	12/7/2019		10/12/2019	12/7/2019		11/9/2019	12/7/2019		Average %
VCSO Offense Data	Current - 3	Current (28d)	% Change	Current - 2	Current (28d)	% Change	Current - 1	Current (28d)	% Change	Change
Homicides	0	1	N/A	0	1	N/A	1	<u>1</u>	0%	0%
Auto Thefts	16	11	-31%	18	11	-39%	18	<u>11</u>	-39%	-36%
Total Burglaries	36	38	6%	36	38	6%	28	38	36%	16%
Residence	31	30	-3%	31	30	-3%	23	<u>30</u>	30%	8%
Non Residence	5	8	60%	5	8	60%	5	<u>8</u>	60%	60%
Total Larcenies	98	135	38%	122	135	11%	120	135	13%	20%
Larcenies	63	74	17%	75	74	-1%	74	<u>74</u>	0%	5%
Larceny Carbreak	22	34	55%	25	34	36%	18	<u>34</u>	89%	60%
Larceny Shoplifting	11	20	82%	16	20	25%	24	<u>20</u>	-17%	30%
Larceny Bicycle	2	7	250%	6	7	17%	4	<u>7</u>	75%	114%
Total Robberies	9	10	11%	10	10	0%	7	10	43%	18%
Armed	2	4	100%	5	4	-20%	1	<u>4</u>	300%	127%
Strongarmed	7	6	-14%	5	6	20%	6	<u>6</u>	0%	2%
Total Agg. Assaults/Bat.	47	25	-47%	33	25	-24%	44	25	-43%	-38%
Agg. Assaults/Batteries	25	12	-52%	19	12	-37%	24	<u>12</u>	-50%	-46%
Agg. Domestic Assault/Batteries	22	13	-41%	14	13	-7%	20	<u>13</u>	-35%	-28%
Person Shot	1	0	-100%	4	0	-100%	0	<u>0</u>	0%	-67%
Total Sexual Bat.	3	4	33%	4	4	0%	5	4	-20%	4%
Sexual Battery	1	3	200%	1	3	200%	2	<u>3</u>	50%	150%
Sexual Battery Child	2	1	-50%	3	1	-67%	3	<u>1</u>	-67%	-61%
Total Part One Crimes	209	224	7%	223	224	0%	223	224	0%	3%
Part One Property Crimes	150	184	23%	176	184	5%	166	<u>184</u>	11%	13%
Part One Person Crimes	59	40	-32%	47	40	-15%	57	<u>40</u>	-30%	-26%
Total Calls For Service	8,935	8,088	-9%	9,151	8,088	-12%	8,858	8,088	-9%	-10%
Firearm Offenses	16	9	-44%	14	9	-36%	16	<u>9</u>	-44%	-41%
All Domestic Violence Cases	132	100	-24%	112	100	-11%	126	<u>100</u>	-21%	-19%

January 1, 2019 through December 7, 2019 compared to the same periods in 2017 and 2018

Volusia County Sheriff's Office	YTD	YTD	2017-2018	YTD	YTD	2018-2019	YTD	YTD	2017-2019
COUNTYWIDE	2017	2018	% Change	2018	2019	%Change	2017	2019	%Change
Homicides	7	9	29%	9	5	-44%	7	<u>5</u>	-29%
Auto Thefts	243	244	0%	244	189	-23%	243	<u>189</u>	-22%
Total Burglaries	613	583	-5%	583	397	-32%	613	397	-35%
Residence	504	502	0%	502	323	-36%	504	<u>323</u>	-36%
Non Residence	109	81	-26%	81	74	-9%	109	<u>74</u>	-32%
Total Larcenies	2,021	1,830	-9%	1,830	1,466	-20%	2,021	1,466	-27%
Larcenies	1,264	959	-24%	959	788	-18%	1,264	<u>788</u>	-38%
Larceny Carbreak	494	537	9%	537	364	-32%	494	<u>364</u>	-26%
Larceny Shoplifting	174	238	37%	238	238	0%	174	<u>238</u>	37%
Larceny Bicycle	89	96	8%	96	76	-21%	89	<u>76</u>	-15%
Total Robberies	106	89	-16%	89	84	-6%	106	84	-21%
Armed	39	40	3%	40	29	-28%	39	<u>29</u>	-26%
Strongarmed	67	49	-27%	49	55	12%	67	<u>55</u>	-18%
Total Agg. Assaults/Bat.	388	351	-10%	351	367	5%	388	367	-5%
Agg. Assaults/Batteries	215	208	-3%	208	179	-14%	215	<u>179</u>	-17%
Agg. Domestic Assault/Batteries	173	143	-17%	143	188	31%	173	<u>188</u>	9%
Person Shot	14	12	-14%	12	9	-25%	14	<u>9</u>	-36%
Total Sexual Bat.	57	81	42%	81	58	-28%	57	58	2%
Sexual Battery	20	24	20%	24	20	-17%	20	<u>20</u>	0%
Sexual Battery Child	37	57	54%	57	38	-33%	37	<u>38</u>	3%
Total Part One Crimes	3,435	3,187	-7%	3,187	2,566	-19%	3,435	2,566	-25%
Part One Property Crimes	2,877	2,657	-8%	2,657	2,052	-23%	2,877	<u>2,052</u>	-29%
Part One Person Crimes	558	530	-5%	530	514	-3%	558	<u>514</u>	-8%
Total Calls For Service	123,070	110,207	-10%	110,207	104,649	-5%	123,070	104,649	-15%
Firearm Offenses	139	164	18%	164	121	-26%	139	<u>121</u>	-13%
All Domestic Violence Cases	1,412	1,514	7%	1,514	1,510	0%	1,412	<u>1,510</u>	7%

NOTE: This Crime data is preliminary and subject to reclassification upon further investigation. The data above reflects the total number of offenses, it does not indicate the total number of incidents. There were incidents that did not code into either district. These are included in the Countywide Total. N/A = Not Applicable

Last UCR build date: 12/9/2019 1:31:00 PM

Volusia County Sheriff's Office	10/13/2019	11/10/2019	Percent	11/10/2018	11/10/2019	Percent
Arrest Data	11/9/2019	12/7/2019	Change	12/7/2018	12/7/2019	Change
Homicides	2	0	-100%	2	<u>0</u>	-100%
Auto Thefts	4	3	-25%	8	<u>3</u>	-63%
Total Burglaries	26	16	-38%	25	16	-36%
Residence	10	10	0%	13	<u>10</u>	-23%
Non Residence	16	6	-63%	12	<u>6</u>	-50%
Total Larcenies	42	46	10%	35	46	31%
Larcenies	19	23	21%	19	<u>23</u>	21%
Larceny Carbreak	2	5	150%	9	<u>5</u>	-44%
Larceny Shoplifting	21	18	-14%	6	<u>18</u>	200%
Larceny Bicycle	0	0	0%	1	<u>0</u>	-100%
Total Robberies	8	1	-88%	2	1	-50%
Armed	0	0	0%	0	<u>0</u>	0%
Strongarmed	8	1	-88%	2	<u>1</u>	-50%
Total Agg. Assaults/Batteries	30	25	-17%	36	25	-31%
Agg. Assaults/Batteries	30	25	-17%	35	<u>25</u>	-29%
Agg. Domestic/Batteries	0	0	0%	1	<u>0</u>	-100%
Total Sexual Batteries	1	2	100%	1	2	100%
Sexual Battery	0	0	0%	0	<u>0</u>	0%
Sexual Battery Child	1	1	0%	1	<u>1</u>	0%
Total Part 1 Arrests	113	93	-18%	109	93	-15%
Non-Violent Crime Arrests	72	65	-10%	68	65	-4%
Violent Crime Arrests	41	28	-32%	41	28	-32%
Prostitution	0	0	0%	0	<u>0</u>	0%
Narcotics	115	42	-63%	123	<u>42</u>	-66%
Miscellaneous	520	385	-26%	497	<u>385</u>	-23%
Total Arrests	748	520	-30%	729	520	-29%
	CompStat	CompStat 11		LY CompStat 11	CompStat 11	

NOTE: This data is to be used internally for Volusia County Sheriff's Office use only. This Crime data is Preliminary and subject to reclassification upon further Investigation. **There were arrest that did not code into either district. These are included in the CityWide Total.** N/A = Not Applicable

January 1, 2019 through December 7, 2019 compared to the same periods in 2017 and 2018

VCSO Countywide Clearances	YTD 2017					YTD 2018					YTD 2019				
	Offense	Clrs	% Clr	Adult	Juv	Offense	Clrs	% Clr	Adult	Juv	Offense	Clrs	% Clr	Adult	Juv
Homicides	7	5	71%	5	0	9	7	78%	6	1	5	3	60%	3	0
Auto Thefts	243	92	38%	74	18	244	103	42%	82	21	189	76	40%	66	10
Total Burglaries	613	175	29%	154	21	583	192	33%	165	27	397	151	38%	140	11
Residence	504	143	28%	128	15	502	159	32%	137	22	323	128	40%	118	10
Non Residence	109	32	29%	26	6	81	33	41%	28	5	74	23	31%	22	1
Total Larcenies	2021	489	24%	426	63	1830	493	27%	436	57	1466	463	32%	412	51
Larcenies	1264	307	24%	271	36	959	225	23%	211	14	788	213	27%	191	22
Larceny Carbreak	494	86	17%	64	22	537	133	25%	100	33	364	83	23%	62	21
Larceny Shoplifting	174	86	49%	84	2	238	120	50%	118	2	238	158	66%	151	7
Larceny Bicycle	89	10	11%	7	3	96	15	16%	7	8	76	9	12%	8	1
Total Robberies	106	77	73%	66	11	89	61	69%	56	5	84	72	86%	62	10
Armed	39	21	54%	19	2	40	21	53%	20	1	29	23	79%	19	4
Strongarmed	67	56	84%	47	9	49	40	82%	36	4	55	49	89%	43	6
Total Agg. Assaults/Bat.	388	286	74%	257	29	351	236	67%	218	18	367	287	78%	260	27
Agg. Assaults/Batteries	215	131	61%	115	16	208	117	56%	107	10	179	129	72%	114	15
Agg. Domestic Assault/Batteries	173	155	90%	142	13	143	119	83%	111	8	188	158	84%	146	12
Person Shot	14	6	43%	5	1	12	11	92%	11	0	9	7	78%	5	2
Total Sexual Bat.	59	34	58%	29	5	84	39	46%	26	13	58	33	57%	20	13
Sexual Battery	21	9	43%	9	0	26	12	46%	12	0	20	8	40%	8	0
Sexual Battery Child	38	25	66%	20	5	58	27	47%	14	13	38	25	66%	12	13
Total Part One Crimes	3,435	1,158	34%	954	147	3,187	1,131	35%	989	142	2,566	1,085	42%	963	122
Part One Property Crimes	2877	756	26%	654	102	2657	788	30%	683	105	2052	690	34%	618	72
Part One Person Crimes	558	402	72%	300	45	530	343	65%	306	37	514	395	77%	345	50

NOTE: This Crime data is preliminary and subject to reclassification upon further investigation. The data above reflects the total number of offenses, it does not indicate the total number of incidents.

Last UCR build date: 12/9/2019 1:31:00 PM

COMPSTAT REPORT



WEST VOLUSIA

Period 19-11: November 10, 2019 – December 07, 2019

Sheriff Michael J. Chitwood

Chief Deputy Joseph Gallagher

COMPSTAT REPORT



CRIME STATISTICS – DISTRICT 4

Period 19-11: November 10, 2019 – December 07, 2019

Captain Lou Marino

COMPSTAT STATISTICAL CRIME COMPARISON TO PREVIOUS 28 DAY PERIODS

District 4	8/18/2019	11/10/2019		9/15/2019	11/10/2019		10/13/2019	11/10/2019		3 Periods
Volusia County Sheriff's Office	9/14/2019	12/7/2019		10/12/2019	12/7/2019		11/9/2019	12/7/2019		Average %
VCSO Offense Data	Current - 3	Current (28d)	% Change	Current -2	Current (28d)	% Change	Current - 1	Current (28d)	% Change	Change
Homicides	0	0	0%	0	0	0%	0	<u>0</u>	0%	0%
Auto Thefts	3	5	67%	6	5	-17%	4	<u>5</u>	25%	25%
Total Burglaries	16	7	-56%	9	7	-22%	7	7	0%	-26%
Residence	12	6	-50%	9	6	-33%	6	<u>6</u>	0%	-28%
Non Residence	4	1	-75%	0	1	N/A	1	<u>1</u>	0%	-25%
Total Larcenies	36	45	25%	46	45	-2%	48	45	-6%	6%
Larcenies	19	22	16%	23	22	-4%	22	<u>22</u>	0%	4%
Larceny Carbreak	8	11	38%	9	11	22%	12	<u>11</u>	-8%	17%
Larceny Shoplifting	8	12	50%	11	12	9%	14	<u>12</u>	-14%	15%
Larceny Bicycle	1	0	-100%	3	0	-100%	0	<u>0</u>	0%	-67%
Total Robberies	4	3	-25%	5	3	-40%	2	3	50%	-5%
Armed	0	1	N/A	3	1	-67%	0	<u>1</u>	N/A	-22%
Strongarmed	4	2	-50%	2	2	0%	2	<u>2</u>	0%	-17%
Total Agg. Assaults/Bat.	23	9	-61%	10	9	-10%	23	9	-61%	-44%
Agg. Assaults/Batteries	14	4	-71%	4	4	0%	11	<u>4</u>	-64%	-45%
Agg. Domestic Assault/Batteries	9	5	-44%	6	5	-17%	12	<u>5</u>	-58%	-40%
Person Shot	0	0	0%	0	0	0%	0	<u>0</u>	0%	0%
Total Sexual Bat.	0	2	N/A	1	2	100%	1	2	100%	67%
Sexual Battery	0	1	N/A	0	1	N/A	0	<u>1</u>	N/A	0%
Sexual Battery Child	0	1	N/A	1	1	0%	1	<u>1</u>	0%	0%
Total Part One Crimes	82	71	-13%	77	71	-8%	85	71	-16%	-13%
Part One Property Crimes	55	57	4%	61	57	-7%	59	<u>57</u>	-3%	-2%
Part One Person Crimes	27	14	-48%	16	14	-13%	26	<u>14</u>	-46%	-36%
Total Calls For Service	2,584	2,446	-5%	2,751	2,446	-11%	2,675	2,446	-9%	-8%
Firearm Offenses	10	2	-80%	2	2	0%	6	<u>2</u>	-67%	-49%
All Domestic Violence Cases	56	47	-16%	52	47	-10%	57	<u>47</u>	-18%	-14%

NOTE: This Crime data is preliminary and subject to reclassification upon further investigation. The data above reflects the total number of offenses, it does not indicate the total number of incidents. N/A = Not Applicable

Last UCR build date: 12/9/2019 1:31:00 PM

January 1, 2019 through December 7, 2019 compared to the same periods in 2017 and 2018

Volusia County Sheriff's Office	YTD	YTD	2017-2018	YTD	YTD	2018-2019	YTD	YTD	2017-2019	% OF
District 4	2017	2018	% Change	2018	2019	%Change	2017	2019	%Change	COUNTYWIDE
Homicides	3	6	100%	6	2	-67%	3	<u>2</u>	-33%	40%
Auto Thefts	69	72	4%	72	46	-36%	69	<u>46</u>	-33%	24%
Total Burglaries	199	191	-4%	191	108	-43%	199	108	-46%	27%
Residence	171	164	-4%	164	89	-46%	171	<u>89</u>	-48%	28%
Non Residence	28	27	-4%	27	19	-30%	28	<u>19</u>	-32%	26%
Total Larcenies	746	658	-12%	658	547	-17%	746	547	-27%	37%
Larcenies	413	291	-30%	291	258	-11%	413	<u>258</u>	-38%	33%
Larceny Carbreak	213	214	0%	214	122	-43%	213	<u>122</u>	-43%	34%
Larceny Shoplifting	94	118	26%	118	146	24%	94	<u>146</u>	55%	61%
Larceny Bicycle	26	35	35%	35	21	-40%	26	<u>21</u>	-19%	28%
Total Robberies	49	49	0%	49	41	-16%	49	41	-16%	49%
Armed	22	24	9%	24	14	-42%	22	<u>14</u>	-36%	48%
Strongarmed	27	25	-7%	25	27	8%	27	<u>27</u>	0%	49%
Total Agg. Assaults/Bat.	156	125	-20%	125	146	17%	156	146	-6%	N/A
Agg. Assaults/Batteries	80	67	-16%	67	64	-4%	80	<u>64</u>	-20%	36%
Agg. Domestic Assault/Batteries	76	58	-24%	58	82	41%	76	<u>82</u>	8%	44%
Person Shot	7	7	0%	7	2	-71%	7	<u>2</u>	-71%	22%
Total Sexual Bat.	25	32	28%	32	23	-28%	25	23	-8%	40%
Sexual Battery	10	6	-40%	6	5	-17%	10	<u>5</u>	-50%	25%
Sexual Battery Child	15	26	73%	26	18	-31%	15	<u>18</u>	20%	47%
Total Part One Crimes	1,247	1,133	-9%	1,133	913	-19%	1,247	913	-27%	37%
Part One Property Crimes	1,014	921	-9%	921	701	-24%	1,014	<u>701</u>	-31%	34%
Part One Person Crimes	233	212	-9%	212	212	0%	233	<u>212</u>	-9%	41%
Total Calls For Service	37,655	34,812	-8%	34,812	31,561	-9%	37,655	31,561	-16%	30%
Firearm Offenses	64	70	9%	70	44	-37%	64	<u>44</u>	-31%	36%
All Domestic Violence Cases	599	673	12%	673	681	1%	599	<u>681</u>	14%	45%

NOTE: This Crime data is preliminary and subject to reclassification upon further investigation. The data above reflects the total number of offenses, it does not indicate the total number of incidents. There were incidents that did not code into either district. These are included in the Countywide Total. N/A = Not Applicable

Last UCR build date: 12/9/2019 1:31:00 PM

January 1, 2019 through December 7, 2019 compared to the same periods in 2017 and 2018

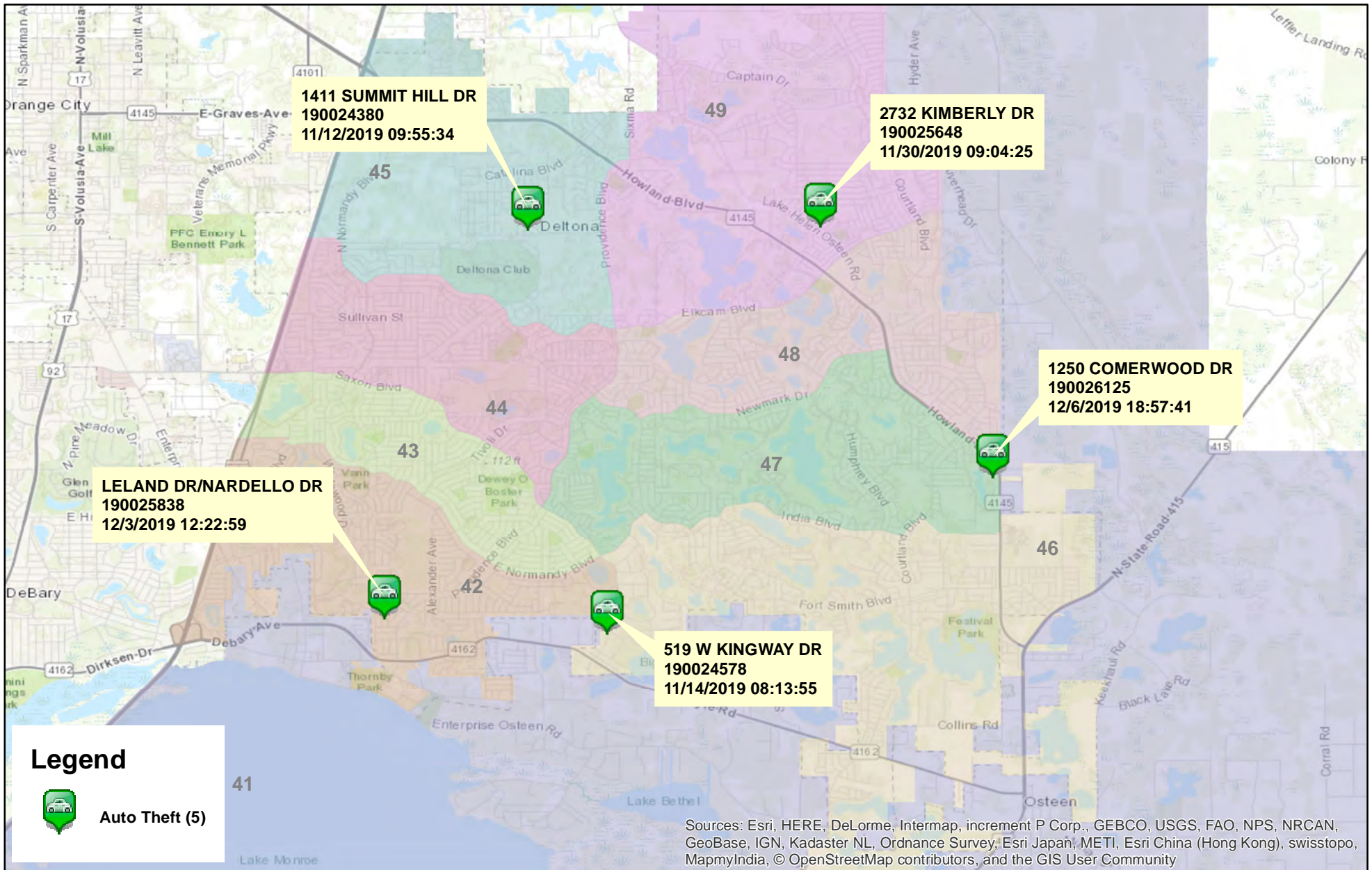
Volusia County Sheriff's Office District 4 Clearances	YTD 2017					YTD 2018					YTD 2019				
	Offense	Clrs	% Clr	Adult	Juv	Offense	Clrs	% Clr	Adult	Juv	Offense	Clrs	% Clr	Adult	Juv
Homicides	3	1	33%	1	0	6	6	100%	6	0	2	1	50%	1	0
Auto Thefts	69	25	36%	20	5	72	34	47%	25	9	46	20	43%	17	3
Total Burglaries	199	67	34%	57	10	191	68	36%	54	14	108	51	47%	44	7
Residence	171	59	35%	52	7	164	55	34%	44	11	89	45	51%	39	6
Non Residence	28	8	29%	5	3	27	13	48%	10	3	19	6	32%	5	1
Total Larcenies	746	194	26%	169	25	658	202	31%	163	39	547	197	36%	168	29
Larcenies	413	99	24%	91	8	291	72	25%	65	7	258	62	24%	51	11
Larceny Carbreak	213	43	20%	27	16	214	74	35%	50	24	122	33	27%	20	13
Larceny Shoplifting	94	51	54%	50	1	118	47	40%	45	2	146	101	69%	96	5
Larceny Bicycle	26	1	4%	1	0	35	9	26%	3	6	21	1	5%	1	0
Total Robberies	49	35	71%	28	7	49	32	65%	29	3	41	37	90%	30	7
Armed	22	12	55%	11	1	24	13	54%	12	1	14	13	93%	10	3
Strongarmed	27	23	85%	17	6	25	19	76%	17	2	27	24	89%	20	4
Total Agg. Assaults/Bat.	156	111	71%	96	15	125	88	70%	78	10	146	113	77%	98	15
Agg. Assaults/Batteries	80	40	50%	33	7	67	38	57%	32	6	64	40	63%	31	9
Agg. Domestic Assault/Batteries	76	71	93%	63	8	58	50	86%	46	4	82	73	89%	67	6
Person Shot	7	1	14%	1	0	7	8	114%	8	0	2	1	50%	0	1
Total Sexual Bat.	27	15	56%	14	1	32	16	50%	9	7	23	15	65%	6	9
Sexual Battery	11	5	45%	5	0	6	3	50%	3	0	5	1	20%	1	0
Sexual Battery Child	16	10	63%	9	1	26	13	50%	6	7	18	14	78%	5	9
Total Part One Crimes	1,247	448	36%	368	63	1,133	446	39%	364	82	913	434	48%	364	70
Part One Property Crimes	1014	286	28%	246	40	921	304	33%	242	62	701	268	38%	229	39
Part One Person Crimes	233	162	70%	122	23	212	142	67%	122	20	212	166	78%	135	31

NOTE: This Crime data is preliminary and subject to reclassification upon further investigation. The data above reflects the total number of offenses, it does not indicate the total number of incidents.

Last UCR build date: 12/9/2019 1:31:00 PM

District 4 Auto Thefts

11/10/2019 thru 12/07/2019



Prepared by: VC Crime Center
 Crime Intelligence Analyst
 Volusia Sheriff's Office
 Printed On: 12/10/2019

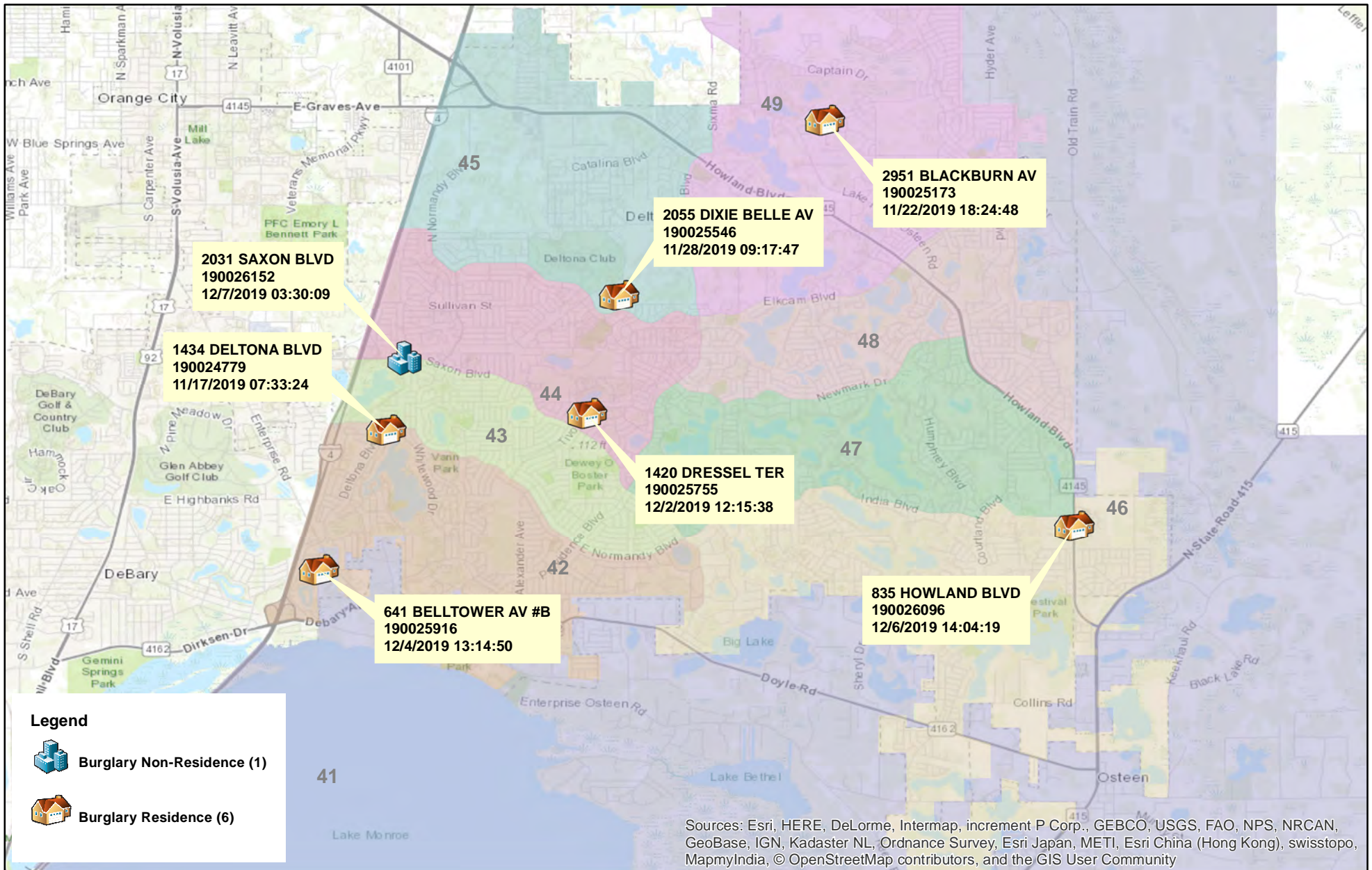
0 0.5 1 2 3 Miles
 * Map reflects total number of Incidents and not total number of victims



This is not a legal document. due to address incompatibilities, some incidents may not be represented and the information on this map should not be viewed as the legal representation of property boundaries, roads, facilities. etc.

District 4 Burglaries

11/10/2019 thru 12/07/2019



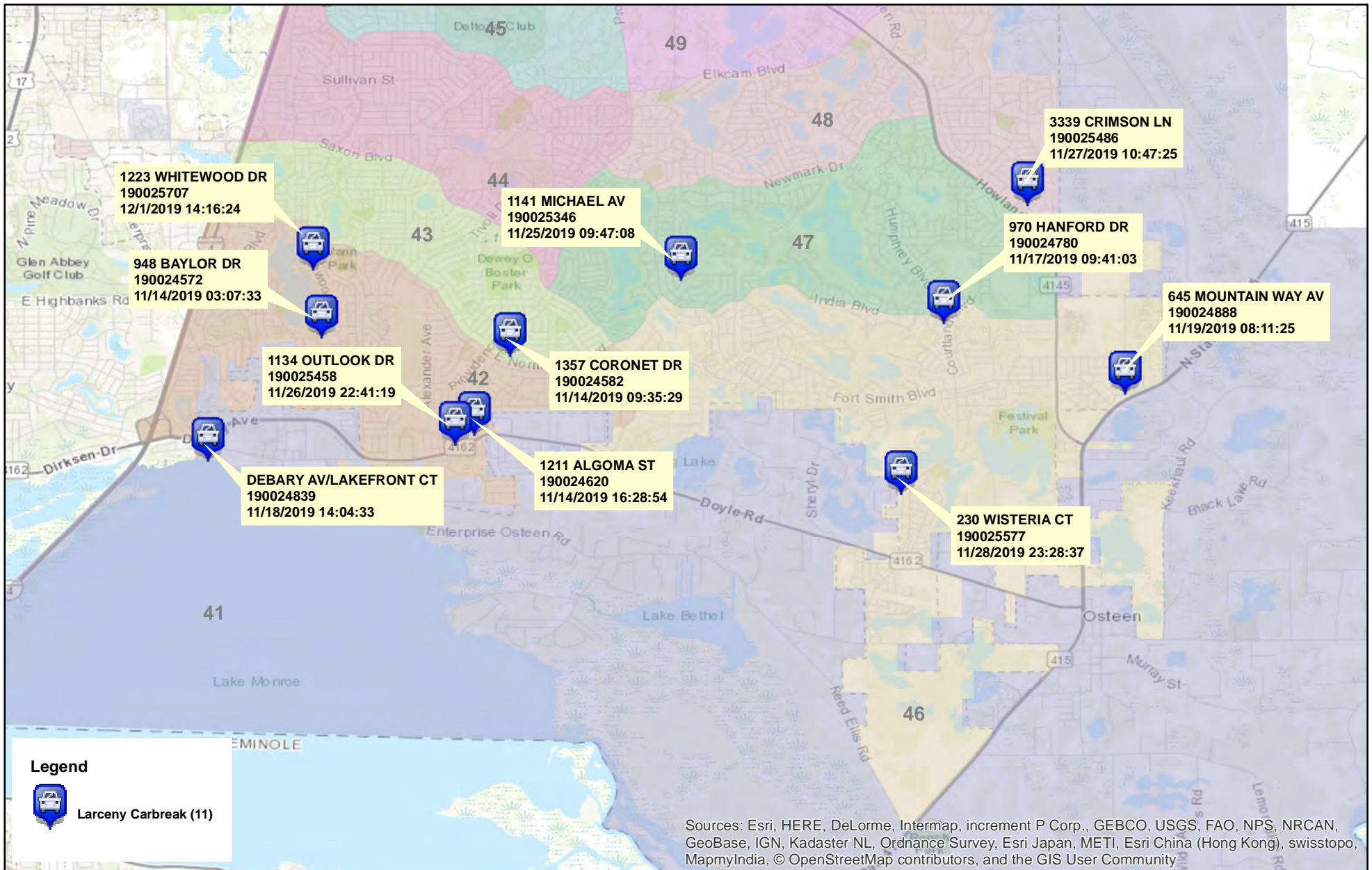
Prepared by: VC Crime Center
 Crime Intelligence Analyst
 Volusia Sheriff's Office
 Printed On: 12/10/2019

0 0.5 1 2 3 Miles
 * Map reflects total number of Incidents and not total number of victims



This is not a legal document. due to address incompatibilities, some incidents may not be represented and the information on this map should not be viewed as the legal representation of property boundaries, roads, facilities. etc.

District 4 Larceny Carbreaks 11/10/2019 thru 12/07/2019



Prepared by: VC Crime Center
 Crime Intelligence Analyst
 Volusia Sheriff's Office
 Printed On: 12/10/2019



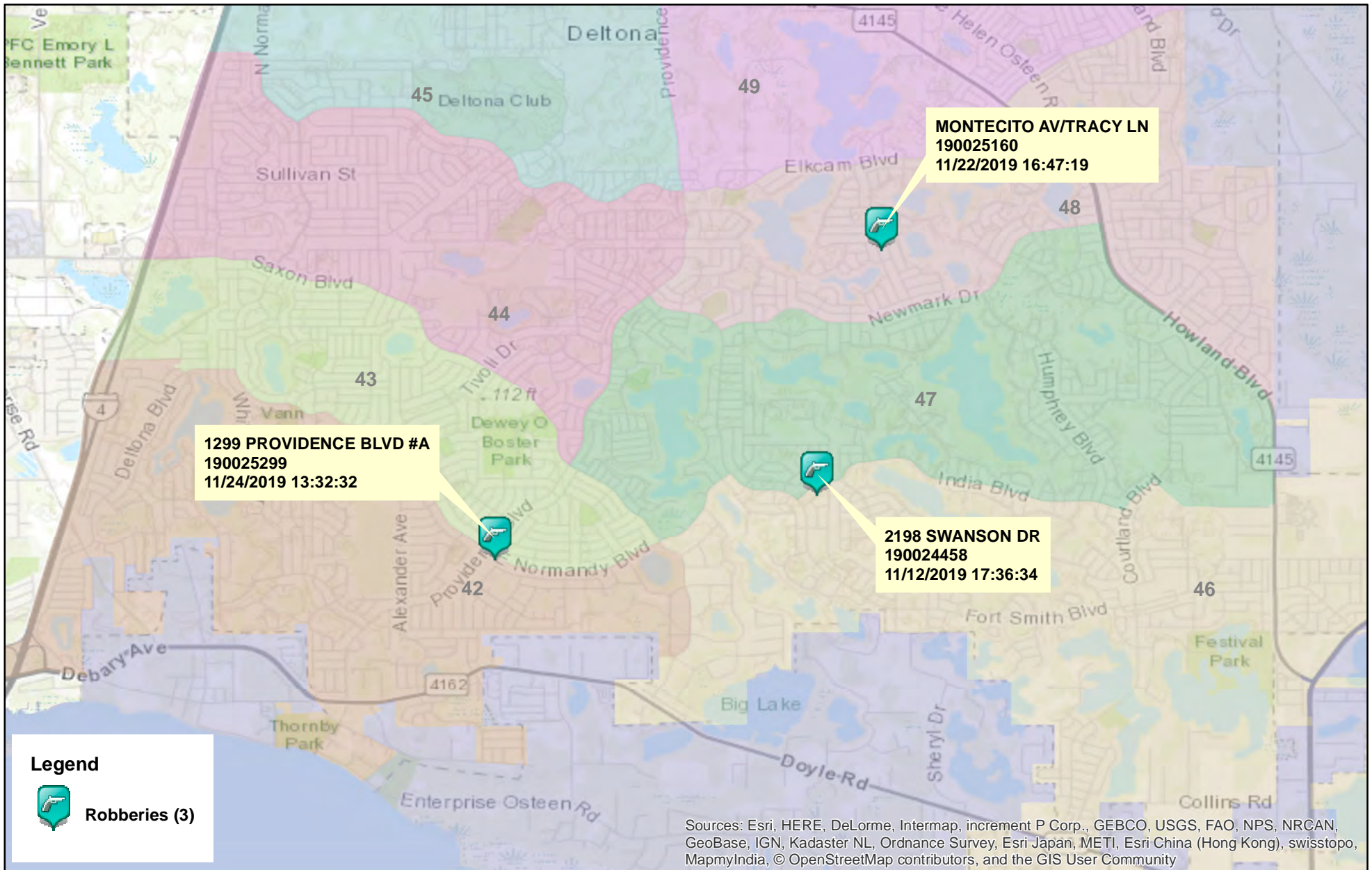
* Map reflects total number of Incidents and not total number of victims




This is not a legal document. due to address incompatibilities, some incidents may not be represented and the information on this map should not be viewed as the legal representation of property boundaries, roads, facilities. etc.

District 4 Robberies

11/10/2019 thru 12/07/2019



Prepared by: VC Crime Center
Crime Intelligence Analyst
Volusia Sheriff's Office
Printed On: 12/10/2019

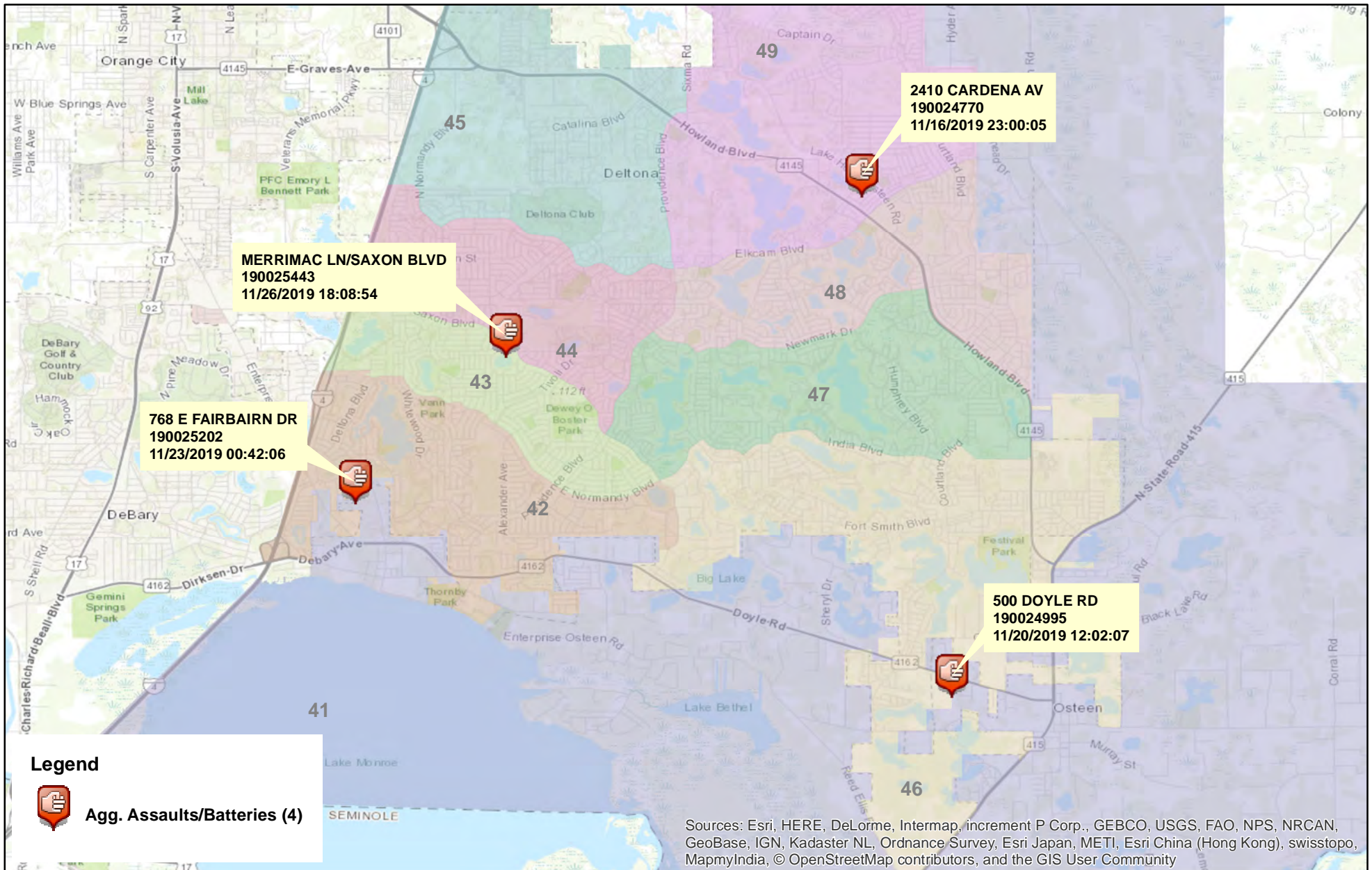


* Map reflects total number of Incidents and not total number of victims



This is not a legal document.
due to address incompatibilities, some incidents may not be represented and the information on this map should not be viewed as the legal representation of property boundaries, roads, facilities. etc.

District 4 Aggravated Assaults and Batteries 11/10/2019 thru 12/07/2019



Prepared by: VC Crime Center
Crime Intelligence Analyst
Volusia Sheriff's Office
Printed On: 12/10/2019



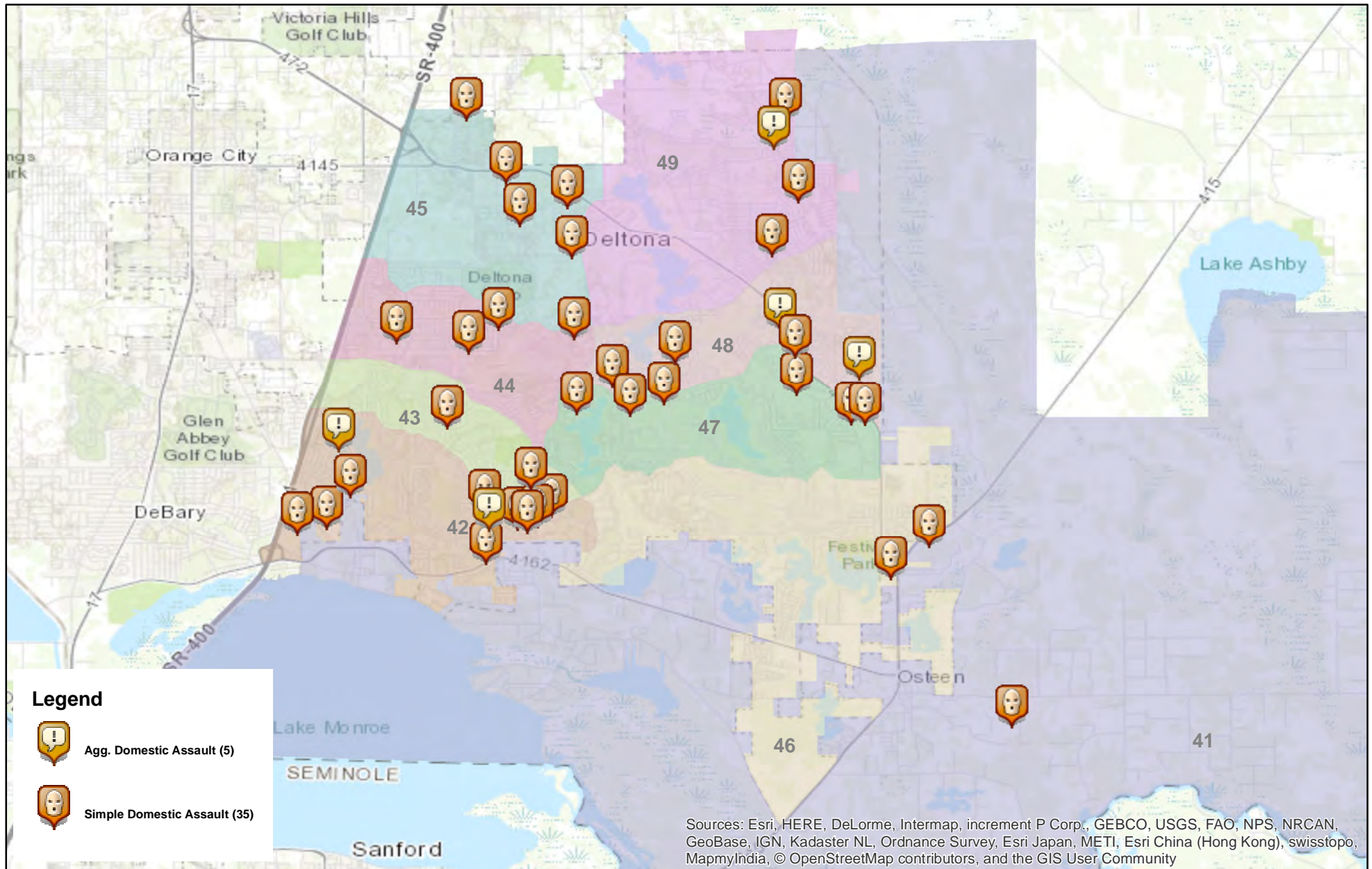
* Map reflects total number of Incidents and not total number of victims



This is not a legal document. due to address incompatibilities, some incidents may not be represented and the information on this map should not be viewed as the legal representation of property boundaries, roads, facilities. etc.

District 4 Domestic Assaults and Batteries

11/10/2019 thru 12/07/2019



Prepared by: VC Crime Center
Crime Intelligence Analyst
Volusia Sheriff's Office
Printed On: 12/10/2019

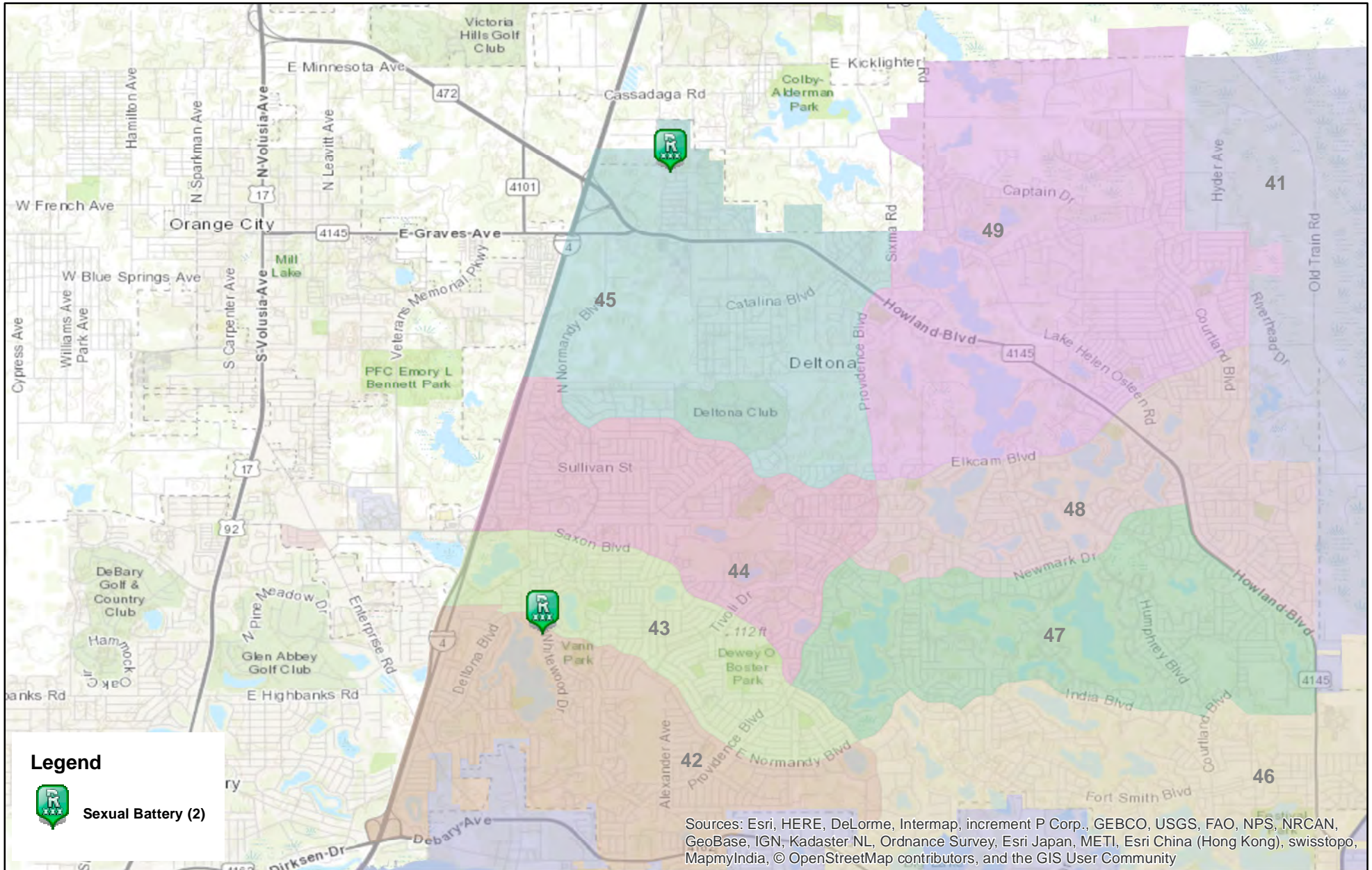
0 0.5 1 2 3 4 Miles
* Map reflects total number of Incidents and not total number of victims



This is not a legal document.
due to address incompatibilities, some
incidents may not be represented and
the information on this map should not be
viewed as the legal representation of
property boundaries, roads, facilities. etc.

District 4 Sexual Batteries

11/10/2019 thru 12/07/2019



Prepared by: VC Crime Center
 Crime Intelligence Analyst
 Volusia Sheriff's Office
 Printed On: 12/10/2019



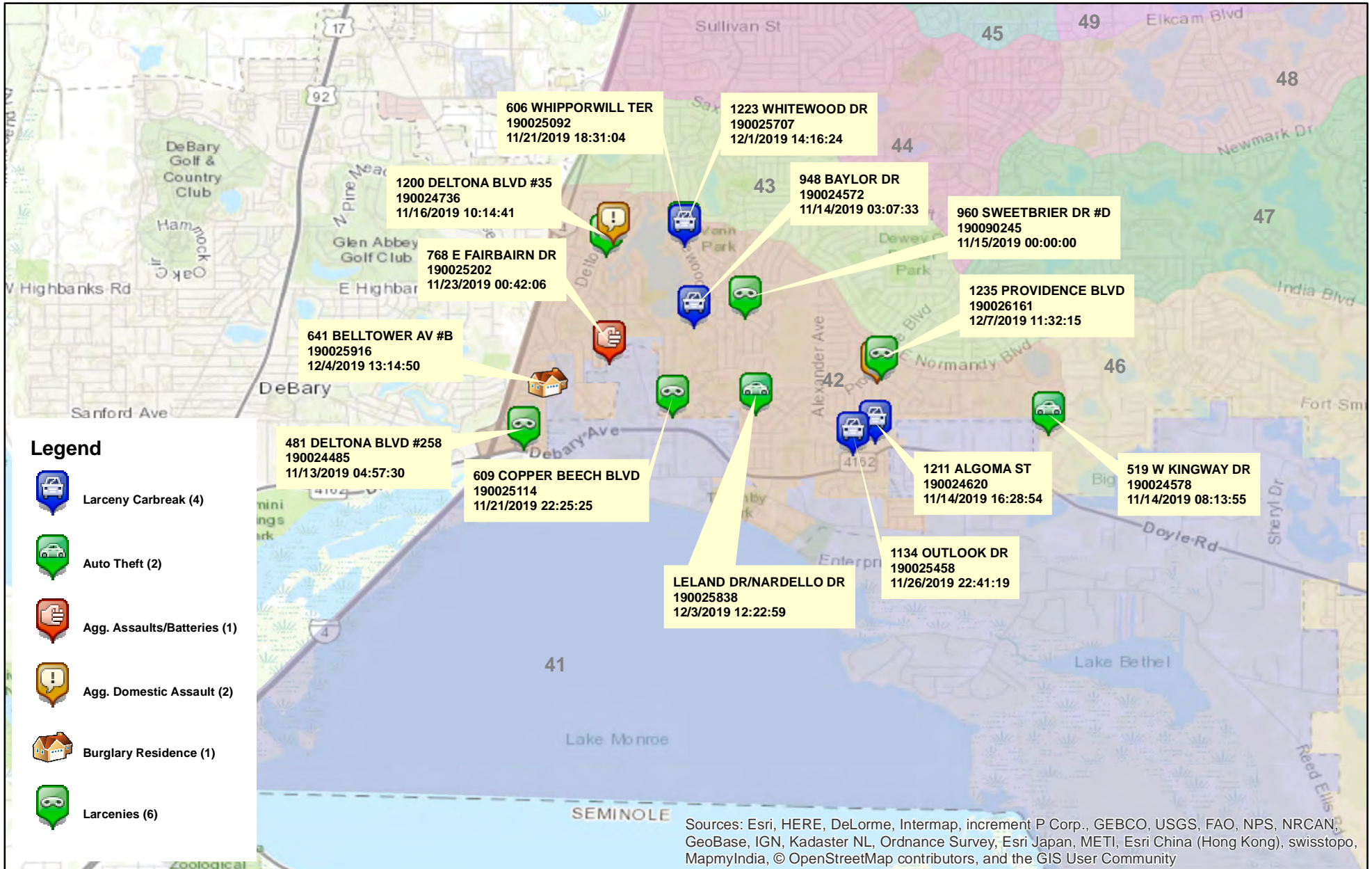
* Map reflects total number of Incidents and not total number of victims




This is not a legal document. due to address incompatibilities, some incidents may not be represented and the information on this map should not be viewed as the legal representation of property boundaries, roads, facilities. etc.

District 4 Hot Zone 42

11/10/2019 thru 12/07/2019



Prepared by: VC Crime Center
 Crime Intelligence Analyst
 Volusia Sheriff's Office
 Printed On: 12/10/2019



This is not a legal document. due to address incompatibilities, some incidents may not be represented and the information on this map should not be viewed as the legal representation of property boundaries, roads, facilities. etc.

District 4 - Part 1 Crimes by Zone 11/10/2019 through 12/07/2019

Volusia County Sheriff's Office	Total	41	42	43	44	45	46	47	48	49
Total	<u>71</u>	<u>2</u>	<u>16</u>	<u>11</u>	<u>6</u>	<u>6</u>	<u>13</u>	<u>3</u>	<u>9</u>	<u>5</u>
Aggravated Assaults	<u>9</u>	<u>1</u>	<u>3</u>	<u>0</u>	<u>1</u>	<u>0</u>	<u>0</u>	<u>0</u>	<u>2</u>	<u>2</u>
Auto Thefts	<u>5</u>	<u>0</u>	<u>2</u>	<u>0</u>	<u>0</u>	<u>1</u>	<u>0</u>	<u>0</u>	<u>1</u>	<u>1</u>
Burglary Non-Residence	<u>1</u>	<u>0</u>	<u>0</u>	<u>0</u>	<u>1</u>	<u>0</u>	<u>0</u>	<u>0</u>	<u>0</u>	<u>0</u>
Burglary Residence	<u>6</u>	<u>0</u>	<u>1</u>	<u>1</u>	<u>1</u>	<u>1</u>	<u>1</u>	<u>0</u>	<u>0</u>	<u>1</u>
Homicide	<u>0</u>	<u>0</u>	<u>0</u>	<u>0</u>	<u>0</u>	<u>0</u>	<u>0</u>	<u>0</u>	<u>0</u>	<u>0</u>
Larceny All Other	<u>22</u>	<u>0</u>	<u>6</u>	<u>5</u>	<u>2</u>	<u>3</u>	<u>4</u>	<u>0</u>	<u>1</u>	<u>1</u>
Larceny Carbreak	<u>11</u>	<u>1</u>	<u>4</u>	<u>1</u>	<u>0</u>	<u>0</u>	<u>2</u>	<u>2</u>	<u>1</u>	<u>0</u>
Larceny Shoplifting	<u>12</u>	<u>0</u>	<u>0</u>	<u>2</u>	<u>1</u>	<u>0</u>	<u>6</u>	<u>0</u>	<u>3</u>	<u>0</u>
Robbery Armed	<u>1</u>	<u>0</u>	<u>0</u>	<u>0</u>	<u>0</u>	<u>0</u>	<u>0</u>	<u>0</u>	<u>1</u>	<u>0</u>
Robbery Strongarmed	<u>2</u>	<u>0</u>	<u>0</u>	<u>1</u>	<u>0</u>	<u>0</u>	<u>0</u>	<u>1</u>	<u>0</u>	<u>0</u>
Sexual Battery	<u>2</u>	<u>0</u>	<u>0</u>	<u>1</u>	<u>0</u>	<u>1</u>	<u>0</u>	<u>0</u>	<u>0</u>	<u>0</u>

*The Aggravated Assault, Auto Theft,& Sexual Battery statistics reflect the total number of incidents, it does not indicate the total number of victims or vehicles.

The Highlighted numbers indicate zones with higher levels of activity.

Last UCR build date: 12/9/2019 1:31:00 PM

COMPSTAT REPORT

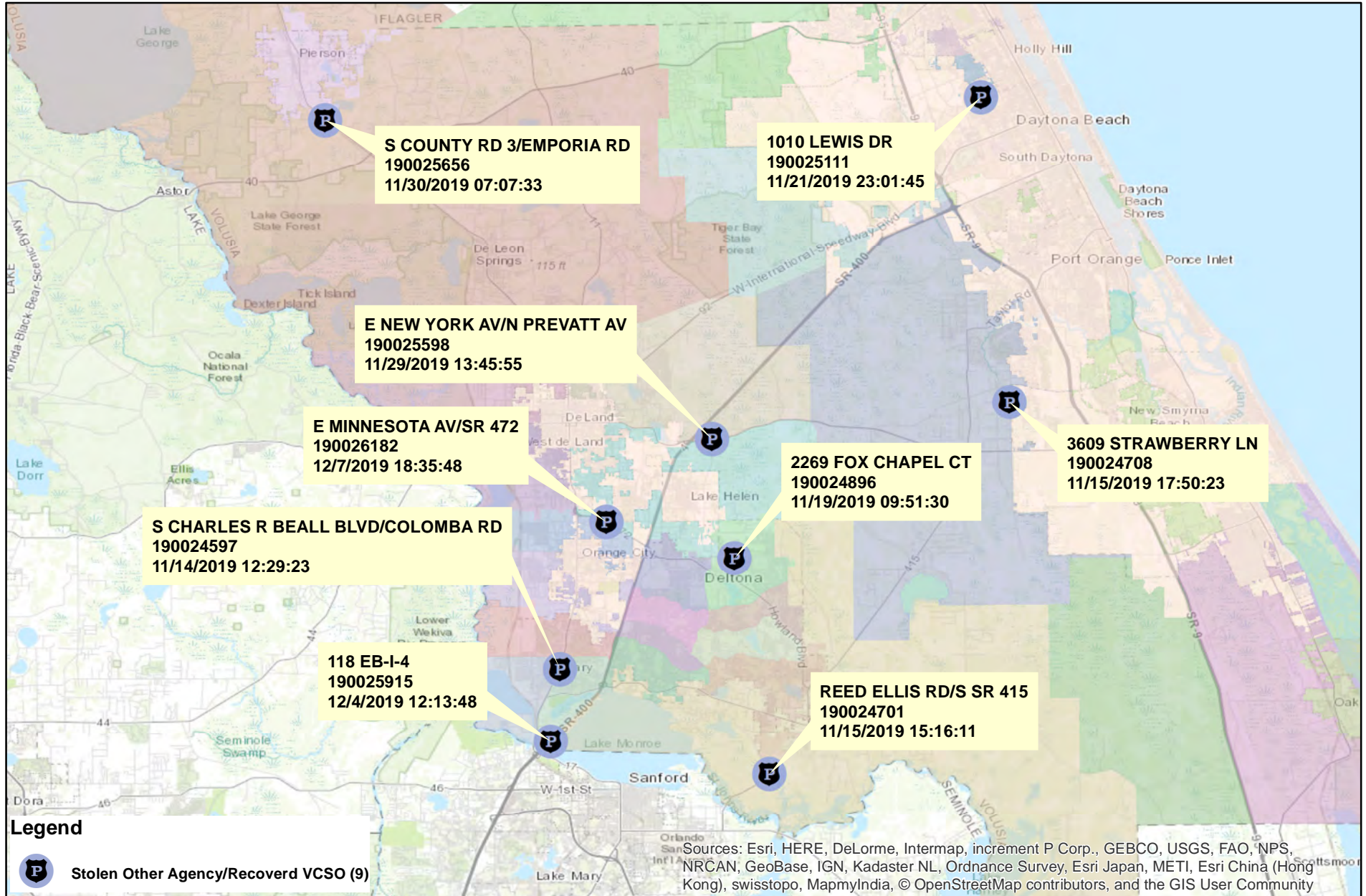


INVESTIGATIVE SERVICES SECTION


Period 19-11: November 10, 2019 – December 07, 2019

Captain Eric Dietrich

Agencywide Auto Recoveries 11/10/2019 thru 12/07/2019



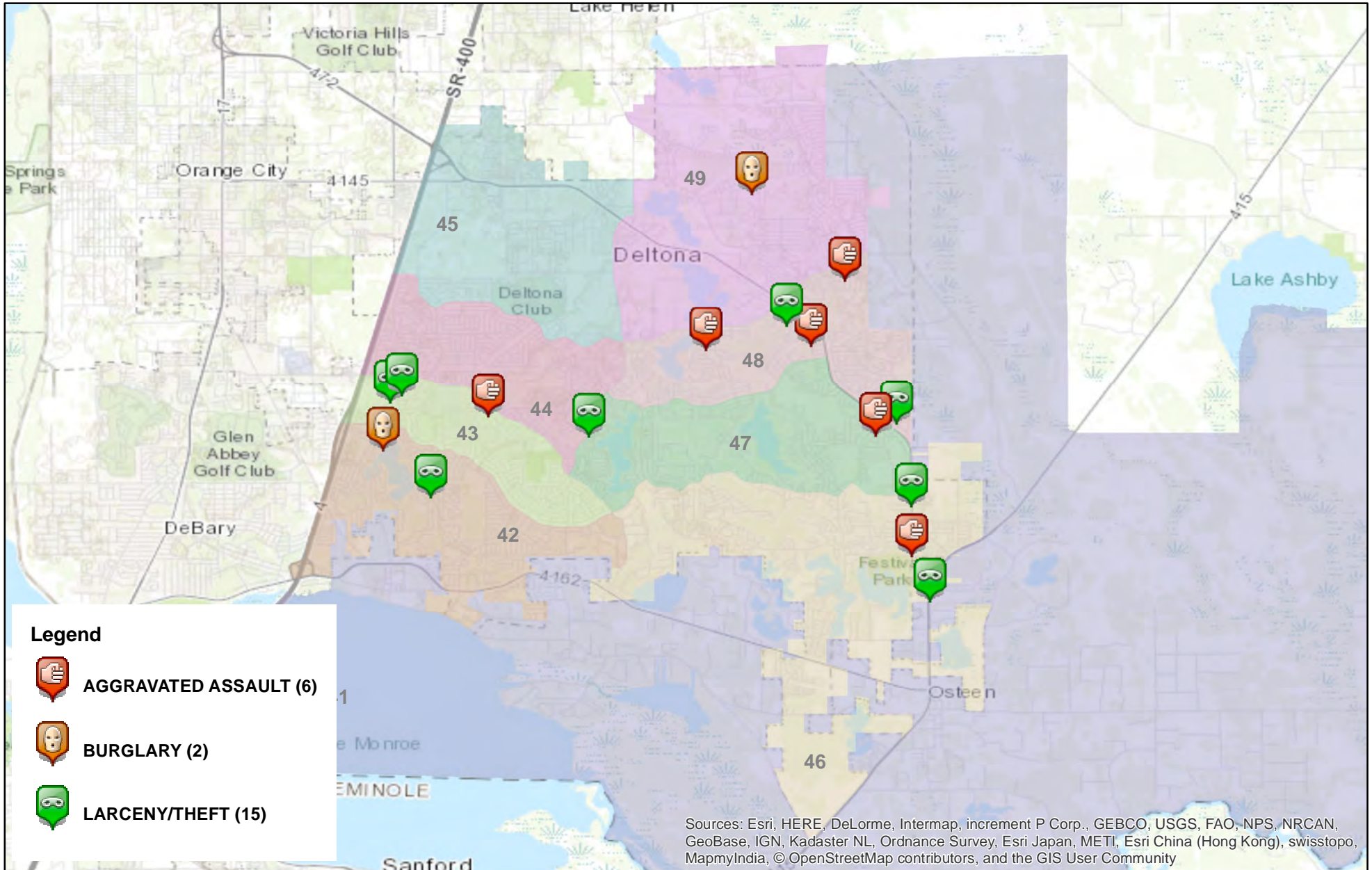
Prepared by: VC Crime Center
 Crime Intelligence Analyst
 Volusia Sheriff's Office
 Printed On: 12/9/2019



This is not a legal document.
 Due to address incompatibilities, some incidents may not be represented and the information on this map should not be viewed as the legal representation of property boundaries, roads, facilities, etc.

District 4 Part I Arrests by Location

11/10/2019 thru 12/07/2019



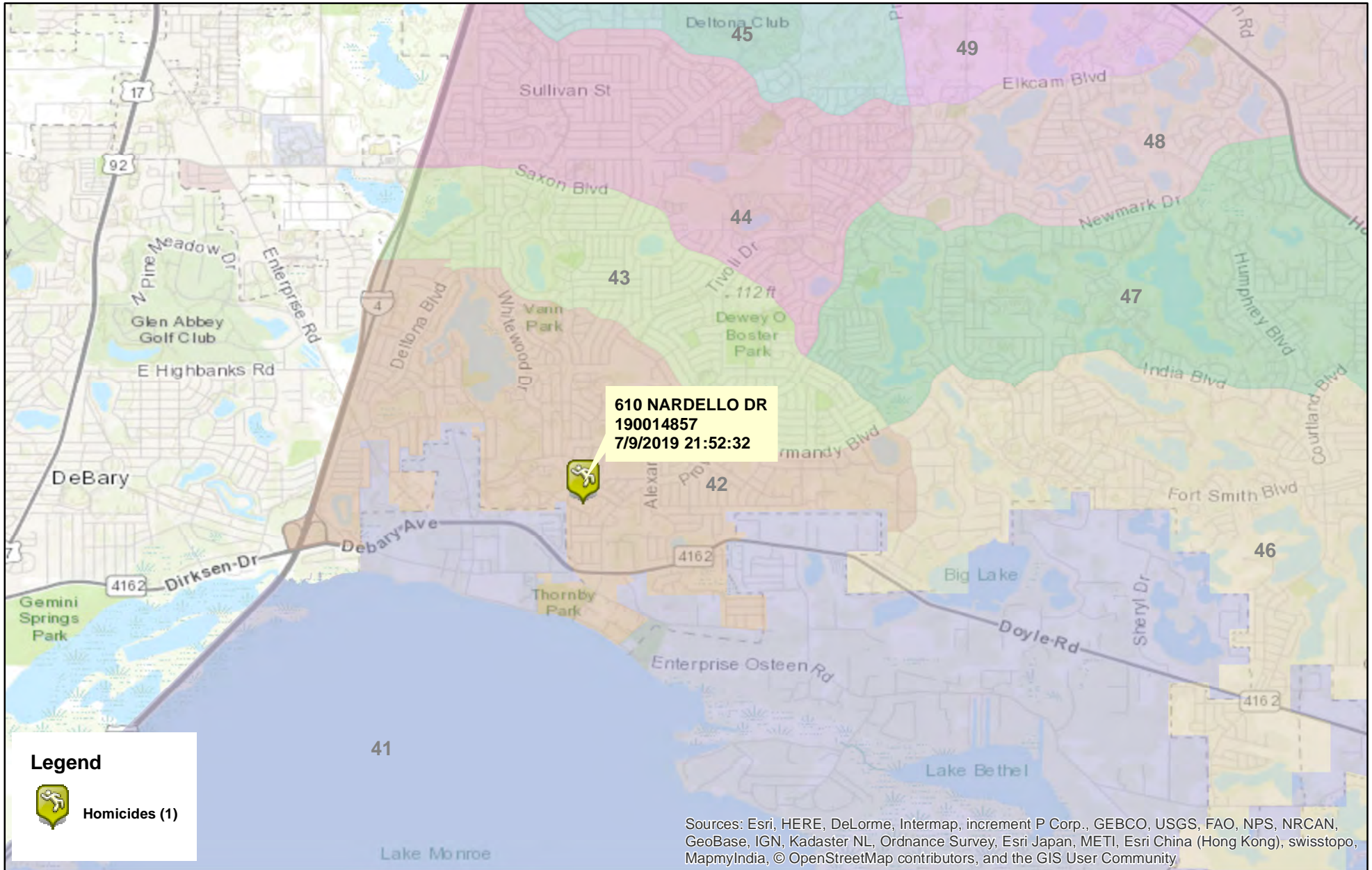
Prepared by: VC Crime Center
 Crime Intelligence Analyst
 Volusia Sheriff's Office
 Printed On: 12/10/2019

0 0.5 1 2 3 4 Miles
 * Map reflects total number of Incidents and not total number of victims




This is not a legal document. due to address incompatibilities, some incidents may not be represented and the information on this map should not be viewed as the legal representation of property boundaries, roads, facilities. etc.

District 4 Homicides 2019



Prepared by: VC Crime Center
Crime Intelligence Analyst
Volusia Sheriff's Office
Printed On: 12/9/2019



This is not a legal document.
due to address incompatibilities, some
incidents may not be represented and
the information on this map should not be
viewed as the legal representation of
property boundaries, roads, facilities. etc.

COMPSTAT REPORT



CRIME STATISTICS – DISTRICT 6

Period 19-11: November 10, 2019 – December 07, 2019

Captain Richard Fortin

COMPSTAT STATISTICAL CRIME COMPARISON TO PREVIOUS 28 DAY PERIODS

District 6	8/18/2019	11/10/2019		9/15/2019	11/10/2019		10/13/2019	11/10/2019		3 Periods
Volusia County Sheriff's Office	9/14/2019	12/7/2019		10/12/2019	12/7/2019		11/9/2019	12/7/2019		Average %
VCSO Offense Data	Current - 3	Current (28d)	% Change	Current -2	Current (28d)	% Change	Current - 1	Current (28d)	% Change	Change
Homicides	0	1	N/A	0	1	N/A	0	<u>1</u>	N/A	0%
Auto Thefts	1	0	-100%	2	0	-100%	2	<u>0</u>	-100%	-100%
Total Burglaries	5	3	-40%	1	3	200%	4	3	-25%	45%
Residence	5	2	-60%	0	2	N/A	3	<u>2</u>	-33%	-31%
Non Residence	0	1	N/A	1	1	0%	1	<u>1</u>	0%	0%
Total Larcenies	8	16	100%	12	16	33%	20	16	-20%	38%
Larcenies	5	10	100%	6	10	67%	13	<u>10</u>	-23%	48%
Larceny Carbreak	1	5	400%	5	5	0%	2	<u>5</u>	150%	183%
Larceny Shoplifting	1	1	0%	1	1	0%	4	<u>1</u>	-75%	-25%
Larceny Bicycle	1	0	-100%	0	0	0%	1	<u>0</u>	-100%	-67%
Total Robberies	2	0	-100%	0	0	0%	1	0	-100%	-67%
Armed	1	0	-100%	0	0	0%	1	<u>0</u>	-100%	-67%
Strongarmed	1	0	-100%	0	0	0%	0	<u>0</u>	0%	-33%
Total Agg. Assaults/Bat.	6	2	-67%	1	2	100%	1	2	100%	44%
Agg. Assaults/Batteries	3	0	-100%	1	0	-100%	0	<u>0</u>	0%	-67%
Agg. Domestic Assault/Batteries	3	2	-33%	0	2	N/A	1	<u>2</u>	100%	22%
Person Shot	1	0	-100%	0	0	0%	0	<u>0</u>	0%	-33%
Total Sexual Bat.	1	0	-100%	1	0	-100%	1	0	-100%	-100%
Sexual Battery	1	0	-100%	0	0	0%	0	<u>0</u>	0%	-33%
Sexual Battery Child	0	0	0%	1	0	-100%	1	<u>0</u>	-100%	-67%
Total Part One Crimes	23	22	-4%	17	22	29%	29	22	-24%	0%
Part One Property Crimes	14	19	36%	15	19	27%	26	<u>19</u>	-27%	12%
Part One Person Crimes	9	3	-67%	2	3	50%	3	<u>3</u>	0%	-6%
Total Calls For Service	1,289	1,115	-13%	1,408	1,115	-21%	1,366	1,115	-18%	-18%
Firearm Offenses	4	1	-75%	0	1	N/A	1	<u>1</u>	0%	-25%
All Domestic Violence Cases	17	10	-41%	13	10	-23%	10	<u>10</u>	0%	-21%

NOTE: This Crime data is preliminary and subject to reclassification upon further investigation. The data above reflects the total number of offenses, it does not indicate the total number of incidents. N/A = Not Applicable

Last UCR build date: 12/9/2019 1:31:00 PM

January 1, 2019 through December 7, 2019 compared to the same periods in 2017 and 2018

Volusia County Sheriff's Office	YTD	YTD	2017-2018	YTD	YTD	2018-2019	YTD	YTD	2017-2019	% OF
District 6	2017	2018	% Change	2018	2019	%Change	2017	2019	%Change	COUNTYWIDE
Homicides	2	1	-50%	1	1	0%	2	<u>1</u>	-50%	20%
Auto Thefts	27	36	33%	36	25	-31%	27	<u>25</u>	-7%	13%
Total Burglaries	69	60	-13%	60	35	-42%	69	35	-49%	9%
Residence	59	51	-14%	51	25	-51%	59	<u>25</u>	-58%	8%
Non Residence	10	9	-10%	9	10	11%	10	<u>10</u>	0%	14%
Total Larcenies	253	245	-3%	245	163	-33%	253	163	-36%	11%
Larcenies	162	141	-13%	141	101	-28%	162	<u>101</u>	-38%	13%
Larceny Carbreak	64	87	36%	87	40	-54%	64	<u>40</u>	-38%	11%
Larceny Shoplifting	13	6	-54%	6	14	133%	13	<u>14</u>	8%	6%
Larceny Bicycle	14	11	-21%	11	8	-27%	14	<u>8</u>	-43%	11%
Total Robberies	7	7	0%	7	6	-14%	7	6	-14%	7%
Armed	2	4	100%	4	3	-25%	2	<u>3</u>	50%	10%
Strongarmed	5	3	-40%	3	3	0%	5	<u>3</u>	-40%	5%
Total Agg. Assaults/Bat.	57	40	-30%	40	30	-25%	57	30	-47%	N/A
Agg. Assaults/Batteries	36	22	-39%	22	18	-18%	36	<u>18</u>	-50%	10%
Agg. Domestic Assault/Batteries	21	18	-14%	18	12	-33%	21	<u>12</u>	-43%	6%
Person Shot	1	1	0%	1	1	0%	1	<u>1</u>	0%	11%
Total Sexual Bat.	5	11	120%	11	12	9%	5	12	140%	21%
Sexual Battery	1	7	600%	7	4	-43%	1	<u>4</u>	300%	20%
Sexual Battery Child	4	4	0%	4	8	100%	4	<u>8</u>	100%	21%
Total Part One Crimes	420	400	-5%	400	272	-32%	420	272	-35%	11%
Part One Property Crimes	349	341	-2%	341	223	-35%	349	<u>223</u>	-36%	11%
Part One Person Crimes	71	59	-17%	59	49	-17%	71	<u>49</u>	-31%	10%
Total Calls For Service	17,177	14,761	-14%	14,761	14,762	0%	17,177	14,762	-14%	14%
Firearm Offenses	27	16	-41%	16	8	-50%	27	<u>8</u>	-70%	7%
All Domestic Violence Cases	169	160	-5%	160	151	-6%	169	<u>151</u>	-11%	10%

NOTE: This Crime data is preliminary and subject to reclassification upon further investigation. The data above reflects the total number of offenses, it does not indicate the total number of incidents. There were incidents that did not code into either district. These are included in the Countywide Total. N/A = Not Applicable

Last UCR build date: 12/9/2019 1:31:00 PM

January 1, 2019 through December 7, 2019 compared to the same periods in 2017 and 2018

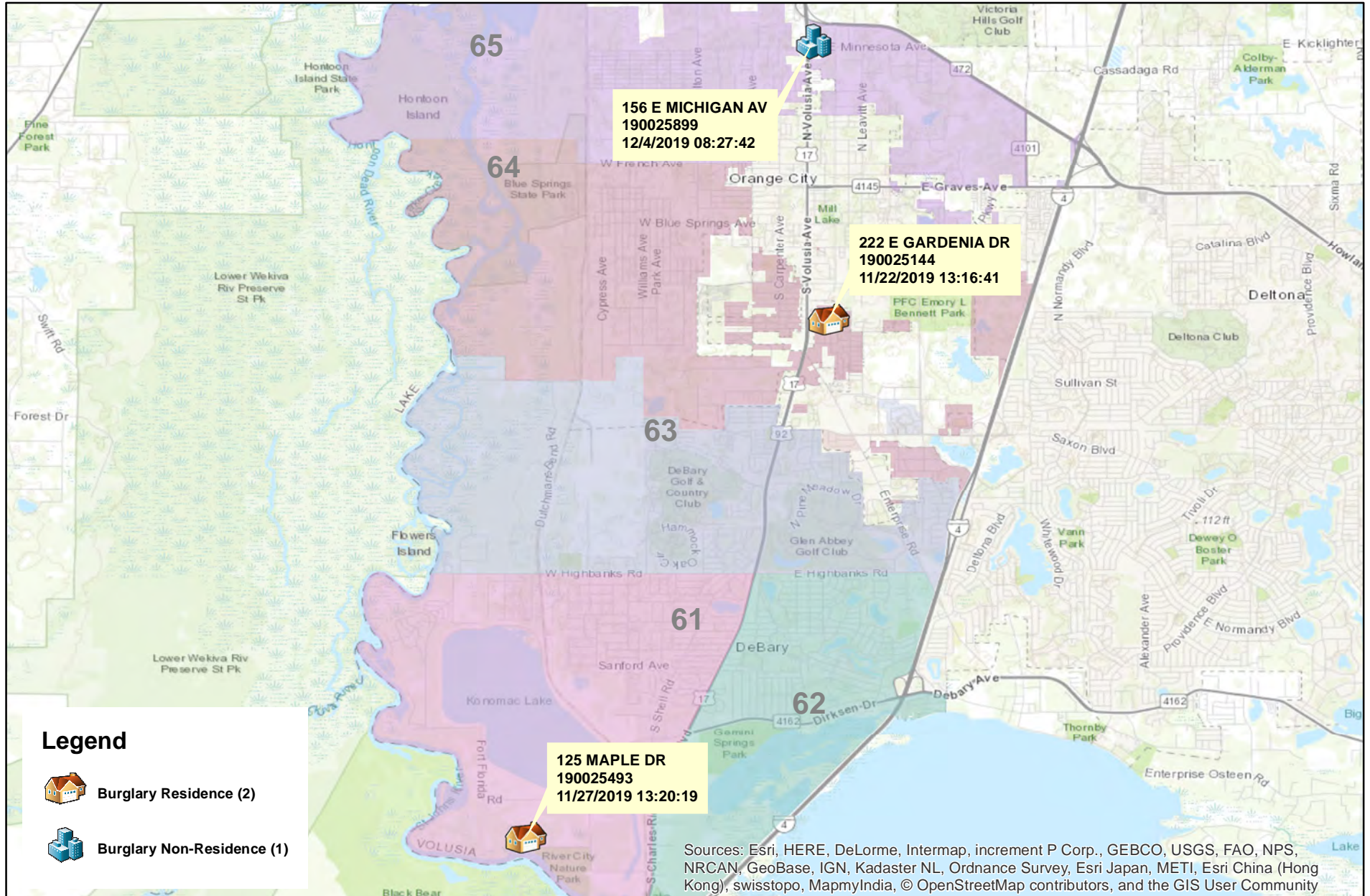
Volusia County Sheriff's Office District 6 Clearances	YTD 2017					YTD 2018					YTD 2019				
	Offense	Clrs	% Clr	Adult	Juv	Offense	Clrs	% Clr	Adult	Juv	Offense	Clrs	% Clr	Adult	Juv
Homicides	2	2	100%	2	0	1	1	100%	0	1	1	0	0%	0	0
Auto Thefts	27	14	52%	13	1	36	12	33%	11	1	25	10	40%	7	3
Total Burglaries	69	25	36%	24	1	60	22	37%	20	2	35	20	57%	18	2
Residence	59	17	29%	17	0	51	20	39%	18	2	25	16	64%	14	2
Non Residence	10	8	80%	7	1	9	2	22%	2	0	10	4	40%	4	0
Total Larcenies	253	55	22%	50	5	245	61	25%	52	9	163	51	31%	40	11
Larcenies	162	35	22%	32	3	141	39	28%	35	4	101	31	31%	26	5
Larceny Carbreak	64	12	19%	12	0	87	17	20%	14	3	40	11	28%	5	6
Larceny Shoplifting	13	5	38%	5	0	6	3	50%	3	0	14	8	57%	8	0
Larceny Bicycle	14	3	21%	1	2	11	2	18%	0	2	8	1	13%	1	0
Total Robberies	7	6	86%	6	0	7	6	86%	6	0	6	6	100%	5	1
Armed	2	2	100%	2	0	4	3	75%	3	0	3	3	100%	2	1
Strongarmed	5	4	80%	4	0	3	3	100%	3	0	3	3	100%	3	0
Total Agg. Assaults/Bat.	57	38	67%	33	5	40	27	68%	23	4	30	25	83%	22	3
Agg. Assaults/Batteries	36	21	58%	18	3	22	10	45%	9	1	18	14	78%	12	2
Agg. Domestic Assault/Batteries	21	17	81%	15	2	18	17	94%	14	3	12	11	92%	10	1
Person Shot	1	1	100%	1	0	1	1	100%	1	0	1	1	100%	1	0
Total Sexual Bat.	5	0	0%	0	0	11	5	45%	5	0	12	4	33%	2	2
Sexual Battery	1	0	0%	0	0	7	2	29%	2	0	4	2	50%	2	0
Sexual Battery Child	4	0	0%	0	0	4	3	75%	3	0	8	2	25%	0	2
Total Part One Crimes	420	140	33%	126	12	400	134	34%	117	17	272	116	43%	94	22
Part One Property Crimes	349	94	27%	87	7	341	95	28%	83	12	223	81	36%	65	16
Part One Person Crimes	71	46	65%	39	5	59	39	66%	34	5	49	35	71%	29	6

NOTE: This Crime data is preliminary and subject to reclassification upon further investigation. The data above reflects the total number of offenses, it does not indicate the total number of incidents.



Last UCR build date: 12/9/2019 1:31:00 PM

District 6 Burglaries

11/10/2019 thru 12/07/2019



Legend

-  Burglary Residence (2)
-  Burglary Non-Residence (1)

Sources: Esri, HERE, DeLorme, Intermap, increment P Corp., GEBCO, USGS, FAO, NPS, NRCAN, GeoBase, IGN, Kadaster NL, Ordnance Survey, Esri Japan, METI, Esri China (Hong Kong), swisstopo, MapmyIndia, © OpenStreetMap contributors, and the GIS User Community



Prepared by: VC Crime Center
 Crime Intelligence Analyst
 Volusia Sheriff's Office
 Printed On: 12/10/2019

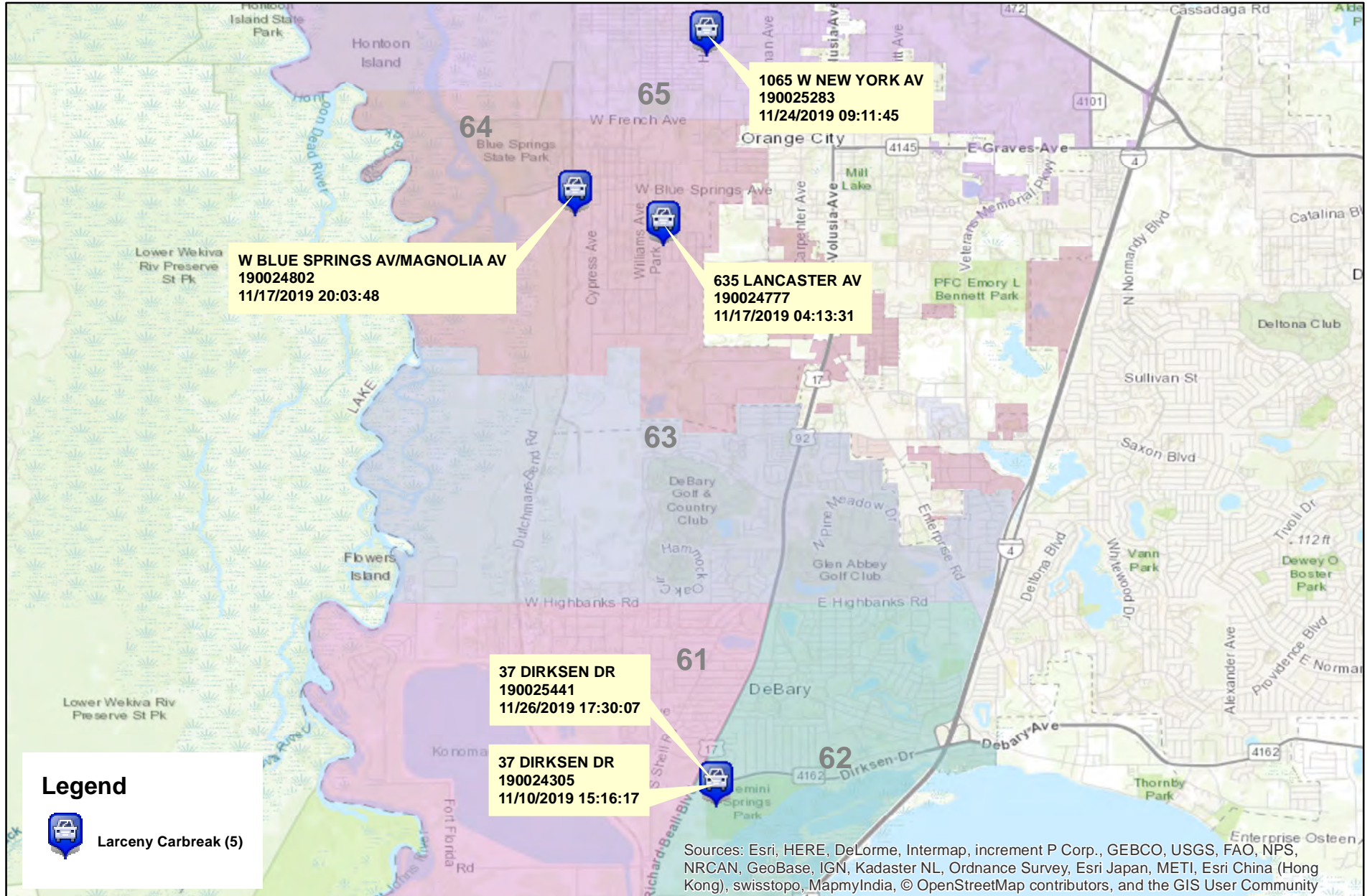


* Map reflects total number of Incidents and not total number of victims



This is not a legal document. due to address incompatibilities, some incidents may not be represented and the information on this map should not be viewed as the legal representation of property boundaries, roads, facilities. etc.

District 6 Larceny Carbreaks 11/10/2019 thru 12/07/2019



Prepared by: VC Crime Center
 Crime Intelligence Analyst
 Volusia Sheriff's Office
 Printed On: 12/10/2019



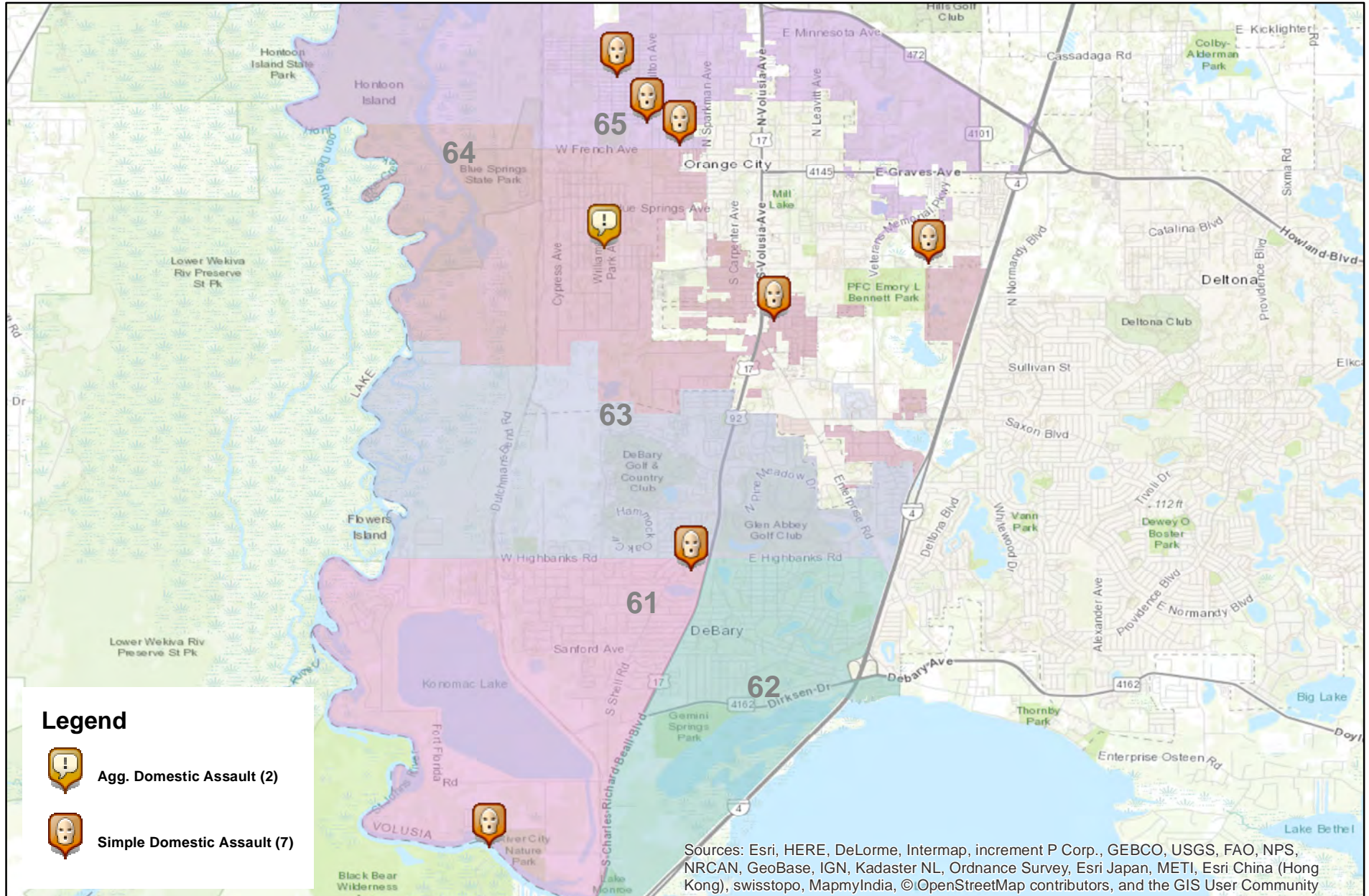
* Map reflects total number of Incidents and not total number of victims



This is not a legal document. due to address incompatibilities, some incidents may not be represented and the information on this map should not be viewed as the legal representation of property boundaries, roads, facilities. etc.

District 6 Domestic Assaults and Batteries

11/10/2019 thru 12/07/2019



Prepared by: VC Crime Center
 Crime Intelligence Analyst
 Volusia Sheriff's Office
 Printed On: 12/10/2019



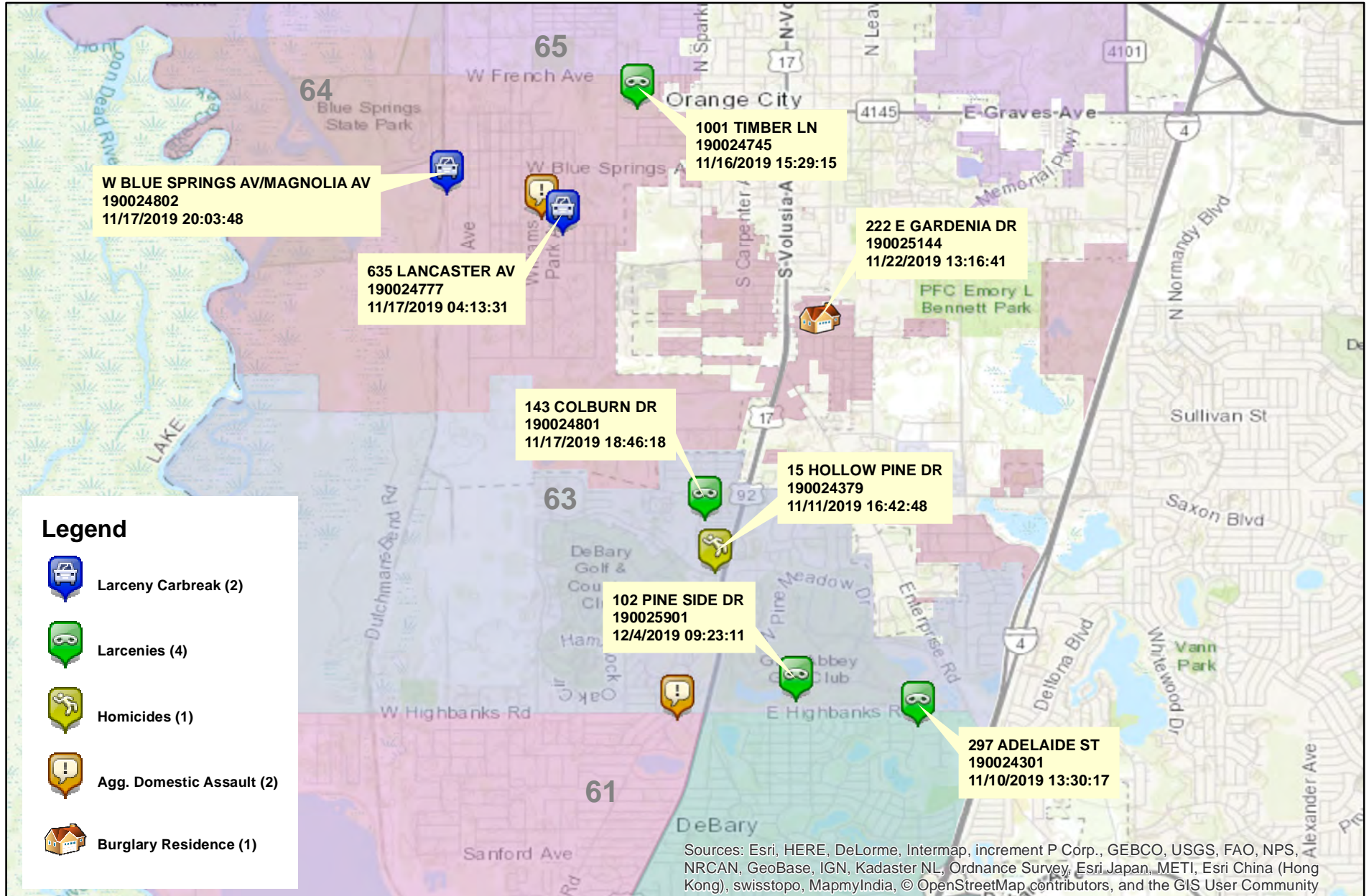
* Map reflects total number of Incidents and not total number of victims



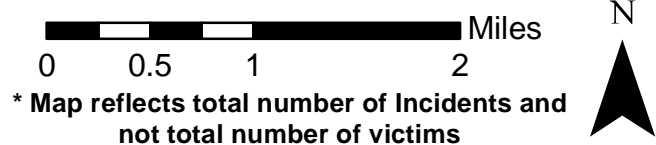
This is not a legal document. due to address incompatibilities, some incidents may not be represented and the information on this map should not be viewed as the legal representation of property boundaries, roads, facilities. etc.

District 6 Hot Zones 63 and 64

11/10/2019 thru 12/07/2019



Prepared by: VC Crime Center
 Crime Intelligence Analyst
 Volusia Sheriff's Office
 Printed On: 12/10/2019



This is not a legal document. due to address incompatibilities, some incidents may not be represented and the information on this map should not be viewed as the legal representation of property boundaries, roads, facilities. etc.

District 6 - Part 1 Crimes by Zone 11/10/2019 through 12/07/2019

Volusia County Sheriff's Office	Total	61	62	63	64	65	CT
Total	<u>22</u>	<u>4</u>	<u>3</u>	<u>5</u>	<u>5</u>	<u>3</u>	<u>2</u>
Aggravated Assaults	<u>2</u>	<u>0</u>	<u>0</u>	<u>1</u>	<u>1</u>	<u>0</u>	<u>0</u>
Auto Thefts	<u>0</u>	<u>0</u>	<u>0</u>	<u>0</u>	<u>0</u>	<u>0</u>	<u>0</u>
Burglary Non-Residence	<u>1</u>	<u>0</u>	<u>0</u>	<u>0</u>	<u>0</u>	<u>1</u>	<u>0</u>
Burglary Residence	<u>2</u>	<u>1</u>	<u>0</u>	<u>0</u>	<u>1</u>	<u>0</u>	<u>0</u>
Homicide	<u>1</u>	<u>0</u>	<u>0</u>	<u>1</u>	<u>0</u>	<u>0</u>	<u>0</u>
Larceny All Other	<u>10</u>	<u>3</u>	<u>1</u>	<u>3</u>	<u>1</u>	<u>1</u>	<u>1</u>
Larceny Carbreak	<u>5</u>	<u>0</u>	<u>2</u>	<u>0</u>	<u>2</u>	<u>1</u>	<u>0</u>
Larceny Shoplifting	<u>1</u>	<u>0</u>	<u>0</u>	<u>0</u>	<u>0</u>	<u>0</u>	<u>1</u>
Robbery Armed	<u>0</u>	<u>0</u>	<u>0</u>	<u>0</u>	<u>0</u>	<u>0</u>	<u>0</u>
Robbery Strongarmed	<u>0</u>	<u>0</u>	<u>0</u>	<u>0</u>	<u>0</u>	<u>0</u>	<u>0</u>
Sexual Battery	<u>0</u>	<u>0</u>	<u>0</u>	<u>0</u>	<u>0</u>	<u>0</u>	<u>0</u>

*The Aggravated Assault, Auto Theft,& Sexual Battery statistics reflect the total number of incidents, it does not indicate the total number of victims or vehicles.

The Highlighted numbers indicate zones with higher levels of activity.

Last UCR build date: 12/9/2019 1:31:00 PM

COMPSTAT REPORT

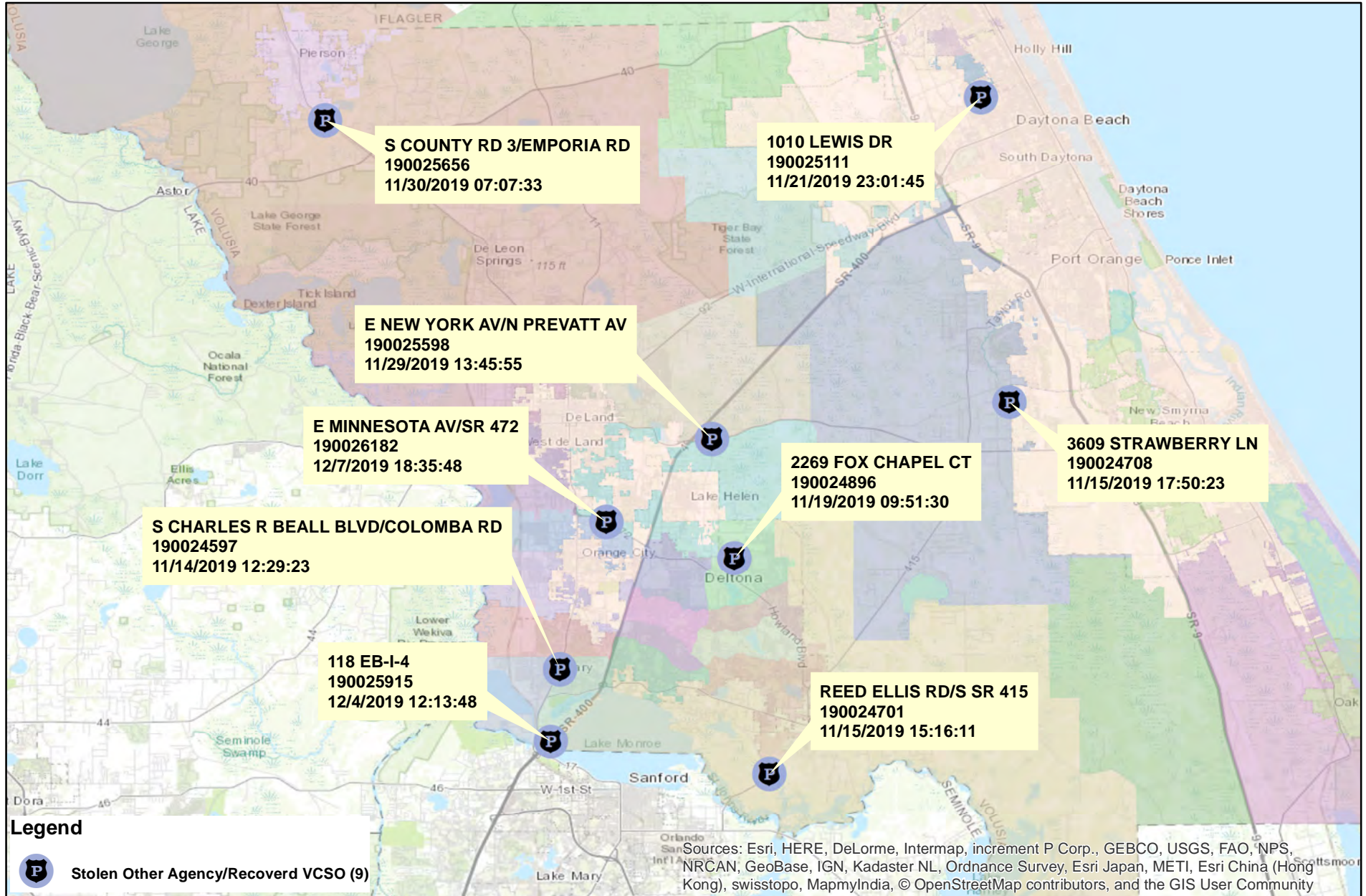


INVESTIGATIVE SERVICES SECTION

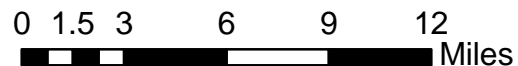
Period 19-11: November 10, 2019 – December 07, 2019

Captain Eric Dietrich

Agencywide Auto Recoveries 11/10/2019 thru 12/07/2019



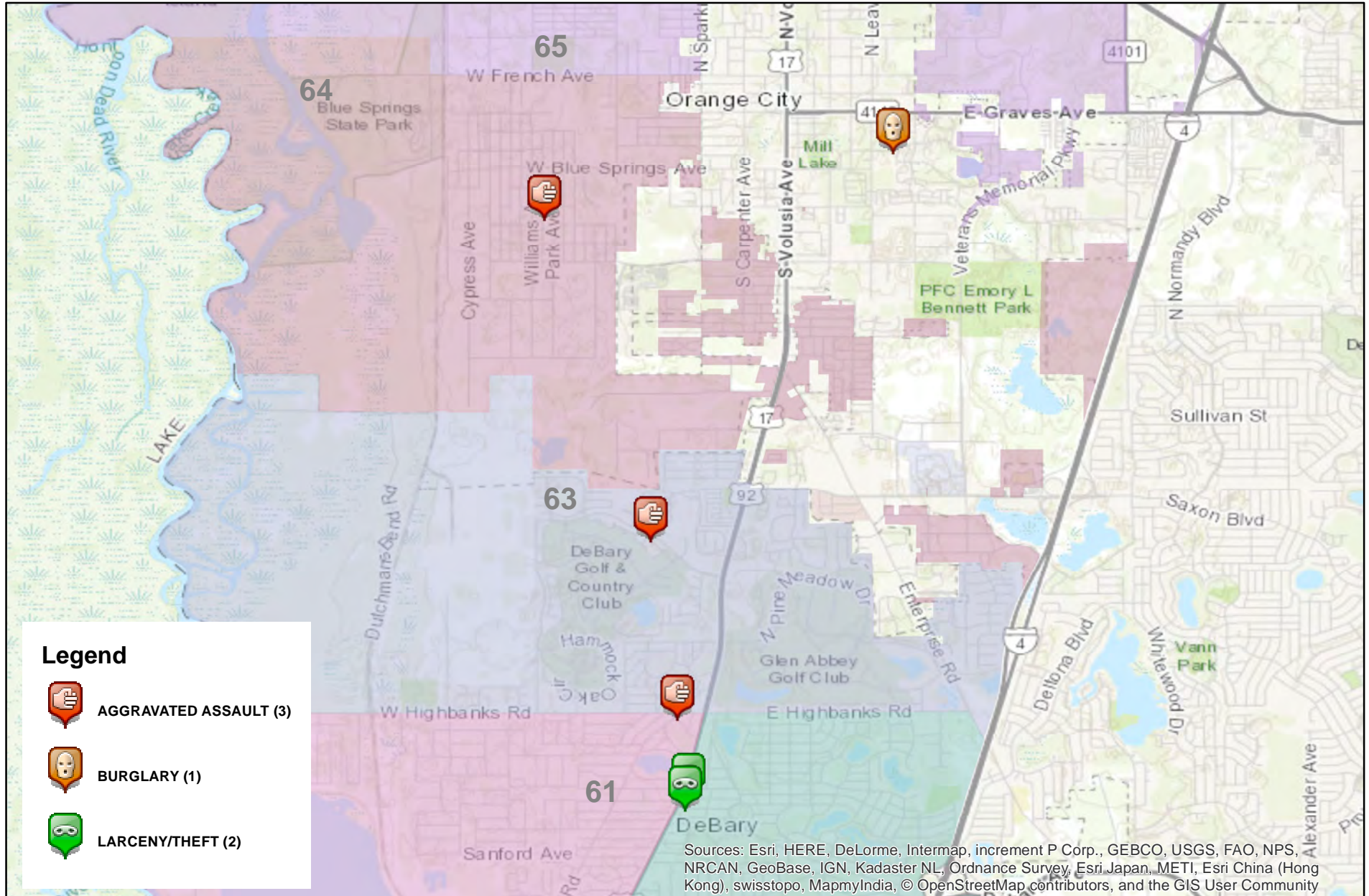
Prepared by: VC Crime Center
 Crime Intelligence Analyst
 Volusia Sheriff's Office
 Printed On: 12/9/2019



This is not a legal document.
 Due to address incompatibilities, some incidents may not be represented and the information on this map should not be viewed as the legal representation of property boundaries, roads, facilities, etc.

District 6 Part I Arrests by Location

11/10/2019 thru 12/07/2019



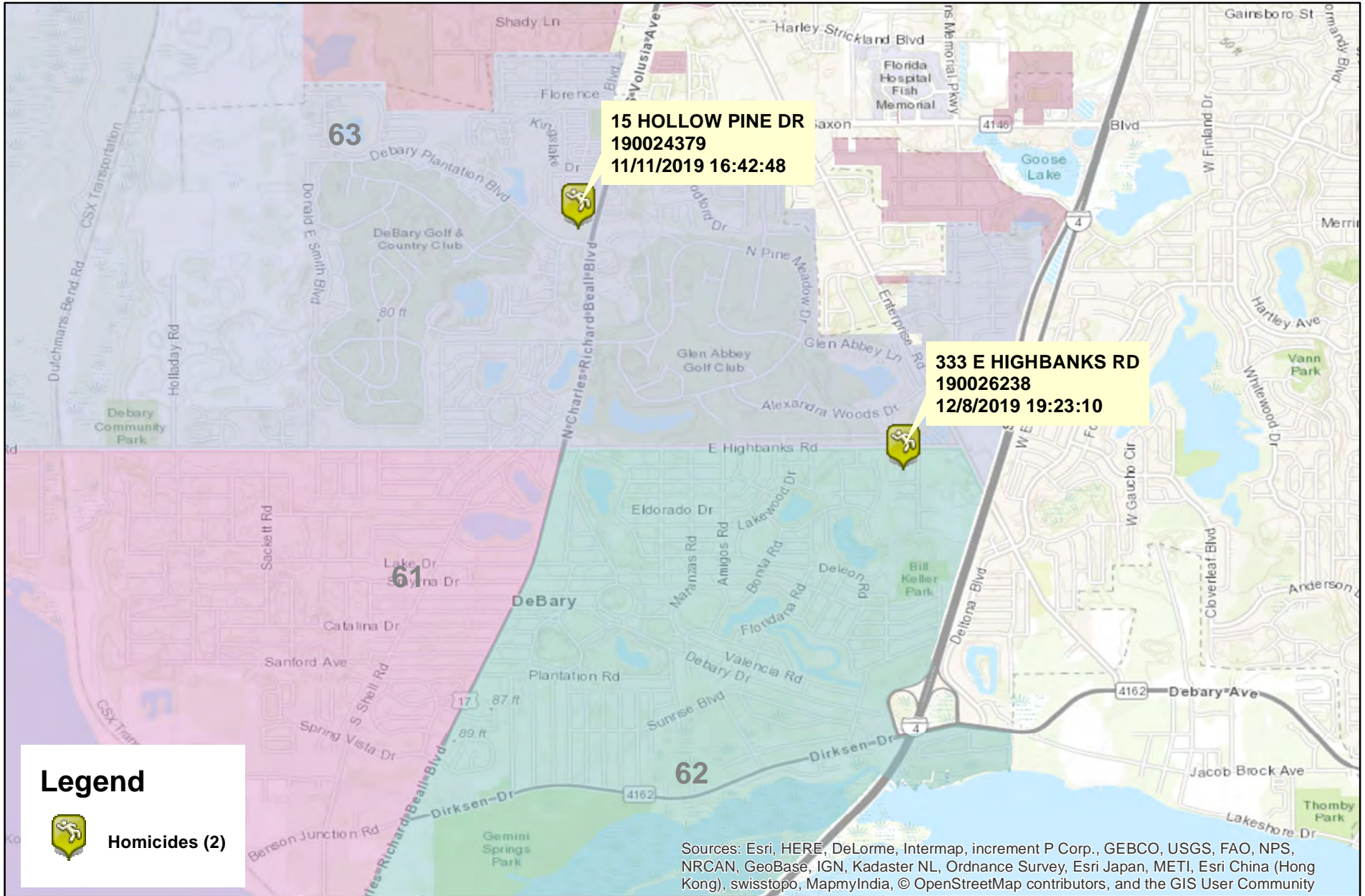
Prepared by: VC Crime Center
 Crime Intelligence Analyst
 Volusia Sheriff's Office
 Printed On: 12/10/2019

0 0.5 1 2 Miles
 * Map reflects total number of Incidents and not total number of victims



This is not a legal document. due to address incompatibilities, some incidents may not be represented and the information on this map should not be viewed as the legal representation of property boundaries, roads, facilities. etc.

District 6 Homicides 2019



Prepared by: VC Crime Center
 Crime Intelligence Analyst
 Volusia Sheriff's Office
 Printed On: 12/10/2019

0 0.5 1 Miles
 * Map reflects total number of Incidents and not total number of victims



This is not a legal document. due to address incompatibilities, some incidents may not be represented and the information on this map should not be viewed as the legal representation of property boundaries, roads, facilities. etc.

COMPSTAT REPORT



CRIME STATISTICS – DISTRICT 2

Period 19-11: November 10, 2019 – December 07, 2019

Captain Paul A. Adkins

COMPSTAT STATISTICAL CRIME COMPARISON TO PREVIOUS 28 DAY PERIODS

District 2	8/18/2019	11/10/2019		9/15/2019	11/10/2019		10/13/2019	11/10/2019		3 Periods
Volusia County Sheriff's Office	9/14/2019	12/7/2019		10/12/2019	12/7/2019		11/9/2019	12/7/2019		Average %
VCSO Offense Data	Current - 3	Current (28d)	% Change	Current -2	Current (28d)	% Change	Current - 1	Current (28d)	% Change	Change
Homicides	0	0	0%	0	0	0%	0	<u>0</u>	0%	0%
Auto Thefts	8	3	-63%	3	3	0%	5	<u>3</u>	-40%	-34%
Total Burglaries	10	10	0%	10	10	0%	10	10	0%	0%
Residence	9	8	-11%	9	8	-11%	7	<u>8</u>	14%	-3%
Non Residence	1	2	100%	1	2	100%	3	<u>2</u>	-33%	56%
Total Larcenies	31	36	16%	21	36	71%	24	36	50%	46%
Larcenies	20	19	-5%	17	19	12%	17	<u>19</u>	12%	6%
Larceny Carbreak	10	10	0%	3	10	233%	1	<u>10</u>	900%	378%
Larceny Shoplifting	1	6	500%	1	6	500%	5	<u>6</u>	20%	340%
Larceny Bicycle	0	1	N/A	0	1	N/A	1	<u>1</u>	0%	0%
Total Robberies	2	3	50%	1	3	200%	3	3	0%	83%
Armed	1	1	0%	1	1	0%	0	<u>1</u>	N/A	0%
Strongarmed	1	2	100%	0	2	N/A	3	<u>2</u>	-33%	22%
Total Agg. Assaults/Bat.	10	9	-10%	10	9	-10%	12	9	-25%	-15%
Agg. Assaults/Batteries	5	5	0%	8	5	-38%	8	<u>5</u>	-38%	-25%
Agg. Domestic Assault/Batteries	5	4	-20%	2	4	100%	4	<u>4</u>	0%	27%
Person Shot	0	0	0%	4	0	-100%	0	<u>0</u>	0%	-33%
Total Sexual Bat.	1	1	0%	0	1	N/A	3	1	-67%	-22%
Sexual Battery	0	1	N/A	0	1	N/A	2	<u>1</u>	-50%	-17%
Sexual Battery Child	1	0	-100%	0	0	0%	1	<u>0</u>	-100%	-67%
Total Part One Crimes	62	62	0%	45	62	38%	57	62	9%	16%
Part One Property Crimes	49	49	0%	34	49	44%	39	<u>49</u>	26%	23%
Part One Person Crimes	13	13	0%	11	13	18%	18	<u>13</u>	-28%	-3%
Total Calls For Service	1,904	1,531	-20%	1,835	1,531	-17%	1,699	1,531	-10%	-15%
Firearm Offenses	2	4	100%	7	4	-43%	3	<u>4</u>	33%	30%
All Domestic Violence Cases	24	21	-13%	17	21	24%	30	<u>21</u>	-30%	-6%

NOTE: This Crime data is preliminary and subject to reclassification upon further investigation. The data above reflects the total number of offenses, it does not indicate the total number of incidents. N/A = Not Applicable

Last UCR build date: 12/9/2019 1:31:00 PM

January 1, 2019 through December 7, 2019 compared to the same periods in 2017 and 2018

Volusia County Sheriff's Office	YTD	YTD	2017-2018	YTD	YTD	2018-2019	YTD	YTD	2017-2019	% OF
District 2	2017	2018	% Change	2018	2019	%Change	2017	2019	%Change	COUNTYWIDE
Homicides	2	2	0%	2	0	-100%	2	<u>0</u>	-100%	0%
Auto Thefts	77	57	-26%	57	49	-14%	77	<u>49</u>	-36%	26%
Total Burglaries	180	178	-1%	178	138	-22%	180	138	-23%	35%
Residence	143	150	5%	150	109	-27%	143	<u>109</u>	-24%	34%
Non Residence	37	28	-24%	28	29	4%	37	<u>29</u>	-22%	39%
Total Larcenies	462	465	1%	465	364	-22%	462	364	-21%	25%
Larcenies	317	268	-15%	268	204	-24%	317	<u>204</u>	-36%	26%
Larceny Carbreak	100	120	20%	120	96	-20%	100	<u>96</u>	-4%	26%
Larceny Shoplifting	24	62	158%	62	47	-24%	24	<u>47</u>	96%	20%
Larceny Bicycle	21	15	-29%	15	17	13%	21	<u>17</u>	-19%	22%
Total Robberies	28	18	-36%	18	16	-11%	28	16	-43%	19%
Armed	11	5	-55%	5	4	-20%	11	<u>4</u>	-64%	14%
Strongarmed	17	13	-24%	13	12	-8%	17	<u>12</u>	-29%	22%
Total Agg. Assaults/Bat.	66	96	45%	96	88	-8%	66	88	33%	N/A
Agg. Assaults/Batteries	32	58	81%	58	45	-22%	32	<u>45</u>	41%	25%
Agg. Domestic Assault/Batteries	34	38	12%	38	43	13%	34	<u>43</u>	26%	23%
Person Shot	1	3	200%	3	5	67%	1	<u>5</u>	400%	56%
Total Sexual Bat.	14	18	29%	18	14	-22%	14	14	0%	24%
Sexual Battery	2	5	150%	5	7	40%	2	<u>7</u>	250%	35%
Sexual Battery Child	12	13	8%	13	7	-46%	12	<u>7</u>	-42%	18%
Total Part One Crimes	829	834	1%	834	669	-20%	829	669	-19%	27%
Part One Property Crimes	719	700	-3%	700	551	-21%	719	<u>551</u>	-23%	27%
Part One Person Crimes	110	134	22%	134	118	-12%	110	<u>118</u>	7%	23%
Total Calls For Service	25,952	21,592	-17%	21,592	21,384	-1%	25,952	21,384	-18%	20%
Firearm Offenses	26	45	73%	45	37	-18%	26	<u>37</u>	42%	31%
All Domestic Violence Cases	290	338	17%	338	308	-9%	290	<u>308</u>	6%	20%

NOTE: This Crime data is preliminary and subject to reclassification upon further investigation. The data above reflects the total number of offenses, it does not indicate the total number of incidents. There were incidents that did not code into either district. These are included in the Countywide Total. N/A = Not Applicable

Last UCR build date: 12/9/2019 1:31:00 PM

January 1, 2019 through December 7, 2019 compared to the same periods in 2017 and 2018

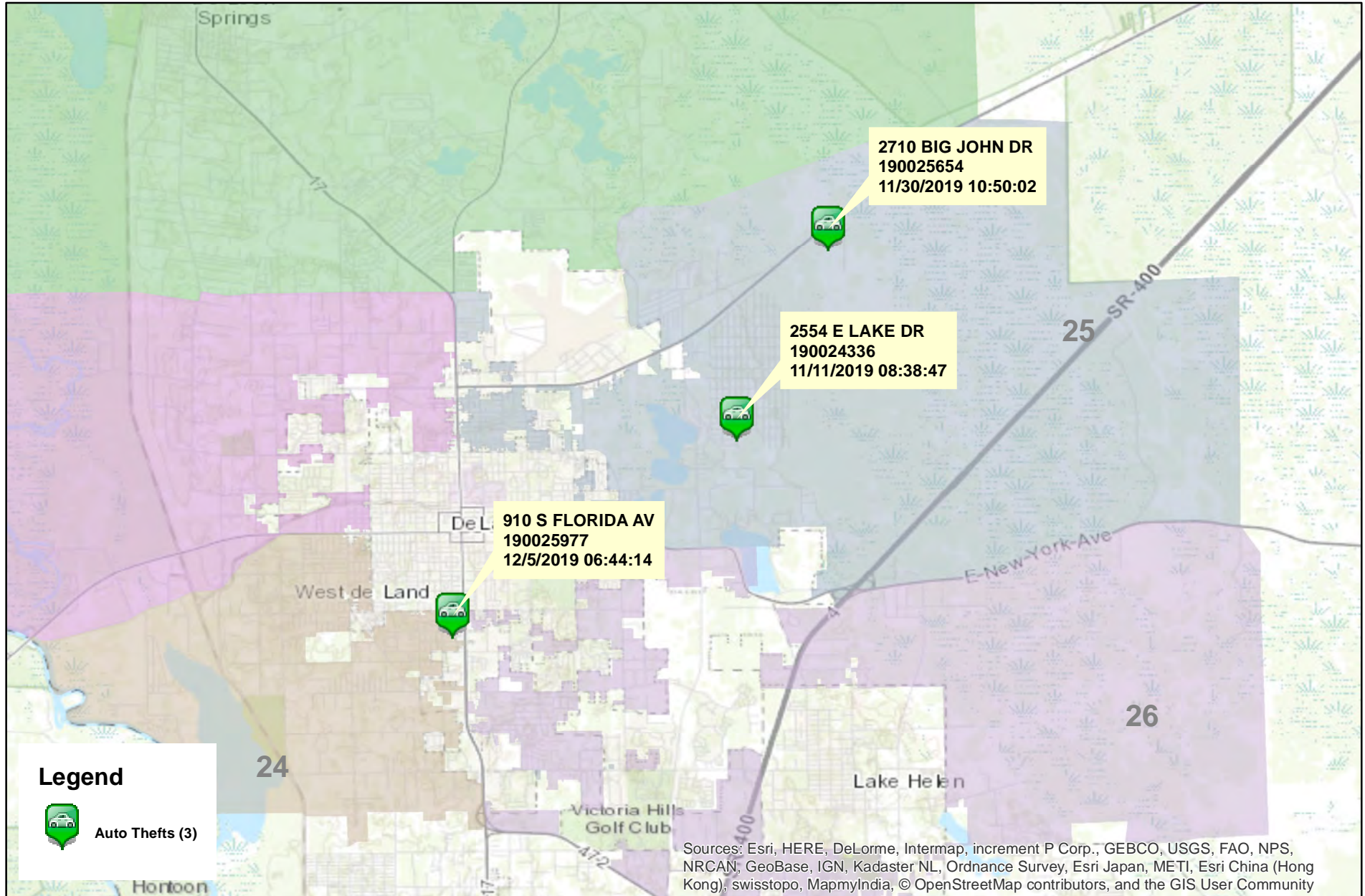
Volusia County Sheriff's Office District 2 Clearances	YTD 2017					YTD 2018					YTD 2019				
	Offense	Clrs	% Clr	Adult	Juv	Offense	Clrs	% Clr	Adult	Juv	Offense	Clrs	% Clr	Adult	Juv
Homicides	2	1	50%	1	0	2	0	0%	0	0	0	0	0%	0	0
Auto Thefts	77	28	36%	18	10	57	27	47%	20	7	49	17	35%	16	1
Total Burglaries	180	36	20%	30	6	178	61	34%	54	7	138	40	29%	39	1
Residence	143	28	20%	23	5	150	52	35%	46	6	109	31	28%	30	1
Non Residence	37	8	22%	7	1	28	9	32%	8	1	29	9	31%	9	0
Total Larcenies	462	102	22%	93	9	465	132	28%	127	5	364	105	29%	100	5
Larcenies	317	75	24%	68	7	268	61	23%	60	1	204	50	25%	47	3
Larceny Carbreak	100	15	15%	13	2	120	26	22%	22	4	96	24	25%	24	0
Larceny Shoplifting	24	9	38%	9	0	62	45	73%	45	0	47	26	55%	25	1
Larceny Bicycle	21	3	14%	3	0	15	0	0%	0	0	17	5	29%	4	1
Total Robberies	28	20	71%	16	4	18	13	72%	11	2	16	12	75%	11	1
Armed	11	6	55%	5	1	5	3	60%	3	0	4	1	25%	1	0
Strongarmed	17	14	82%	11	3	13	10	77%	8	2	12	11	92%	10	1
Total Agg. Assaults/Bat.	66	53	80%	47	6	96	55	57%	54	1	88	68	77%	65	3
Agg. Assaults/Batteries	32	21	66%	17	4	58	29	50%	28	1	45	34	76%	33	1
Agg. Domestic Assault/Batteries	34	32	94%	30	2	38	26	68%	26	0	43	34	79%	32	2
Person Shot	1	1	100%	0	1	3	1	33%	1	0	5	4	80%	4	0
Total Sexual Bat.	14	12	86%	10	2	18	9	50%	5	4	14	9	64%	7	2
Sexual Battery	2	2	100%	2	0	5	3	60%	3	0	7	4	57%	4	0
Sexual Battery Child	12	10	83%	8	2	13	6	46%	2	4	7	5	71%	3	2
Total Part One Crimes	829	252	30%	202	37	834	297	36%	271	26	669	251	38%	238	13
Part One Property Crimes	719	166	23%	141	25	700	220	31%	201	19	551	162	29%	155	7
Part One Person Crimes	110	86	78%	61	12	134	77	57%	70	7	118	89	75%	83	6

NOTE: This Crime data is preliminary and subject to reclassification upon further investigation. The data above reflects the total number of offenses, it does not indicate the total number of incidents.

Last UCR build date: 12/9/2019 1:31:00 PM

District 2 Auto Thefts

11/10/2019 thru 12/07/2019



Legend



Sources: Esri, HERE, DeLorme, Intermap, increment P Corp., GEBCO, USGS, FAO, NPS, NRCAN, GeoBase, IGN, Kadaster NL, Ordnance Survey, Esri Japan, METI, Esri China (Hong Kong), swisstopo, MapmyIndia, © OpenStreetMap contributors, and the GIS User Community



Prepared by: VC Crime Center
 Crime Intelligence Analyst
 Volusia Sheriff's Office
 Printed On: 12/9/2019

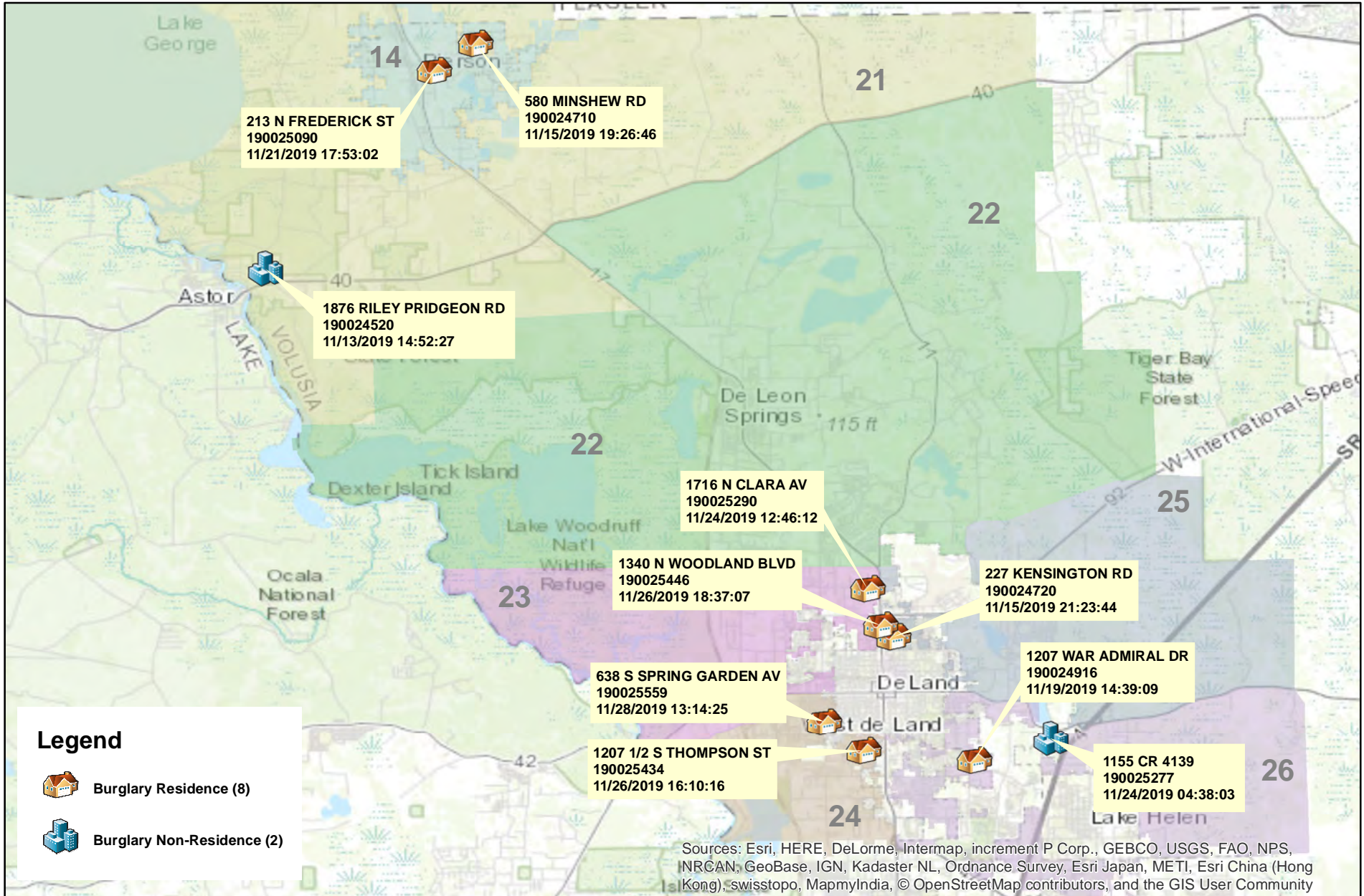
0 0.5 1 2 3 4 Miles
 * Map reflects total number of Incidents and not total number of victims



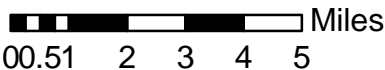
This is not a legal document. due to address incompatibilities, some incidents may not be represented and the information on this map should not be viewed as the legal representation of property boundaries, roads, facilities. etc.

District 2 Burglaries

11/10/2019 thru 12/07/2019



Prepared by: VC Crime Center
 Crime Intelligence Analyst
 Volusia Sheriff's Office
 Printed On: 12/9/2019

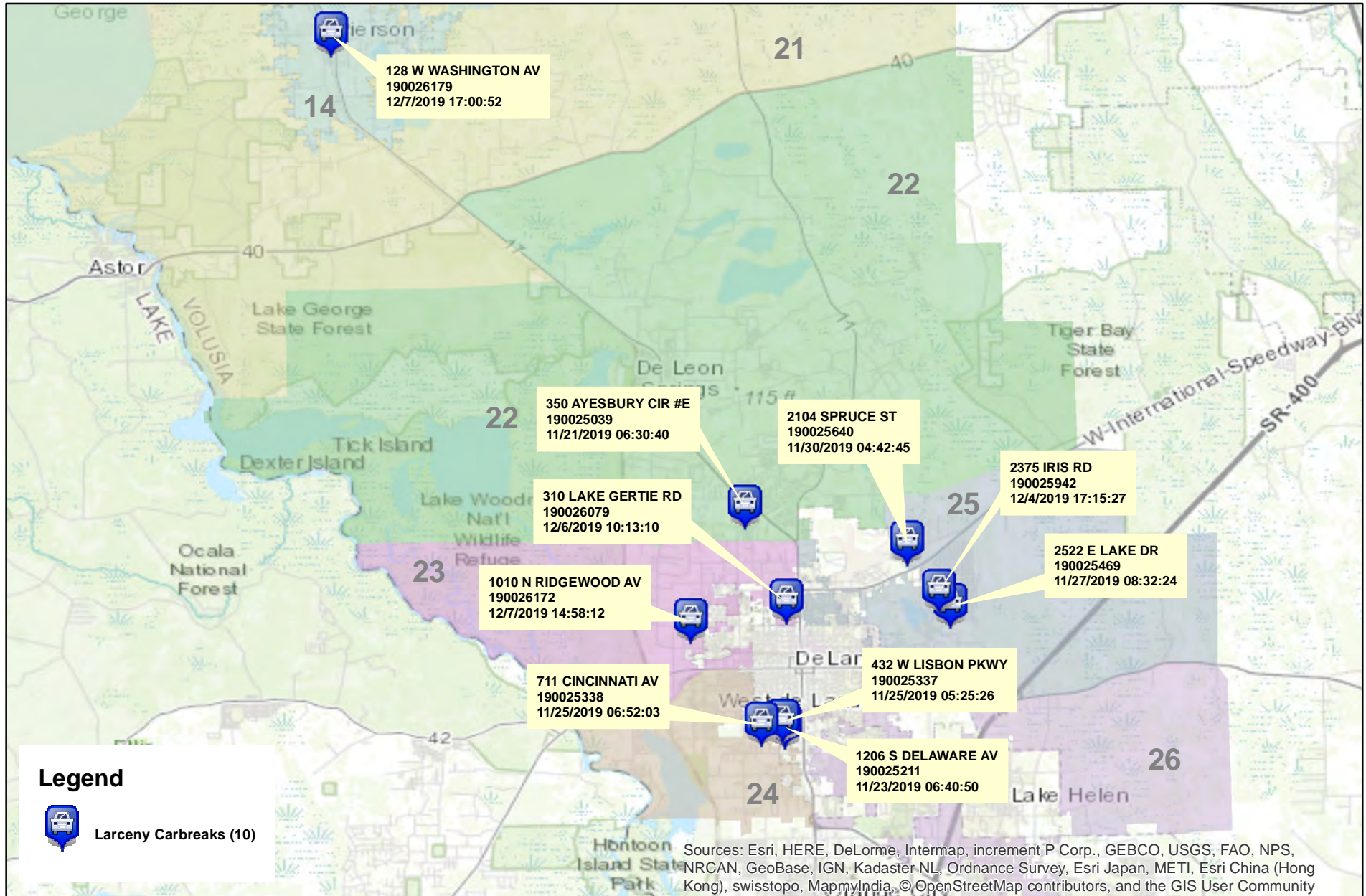


* Map reflects total number of Incidents and not total number of victims

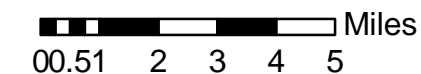


This is not a legal document. due to address incompatibilities, some incidents may not be represented and the information on this map should not be viewed as the legal representation of property boundaries, roads, facilities, etc.

District 2 Larceny Carbreaks 11/10/2019 thru 12/07/2019



Prepared by: VC Crime Center
 Crime Intelligence Analyst
 Volusia Sheriff's Office
 Printed On: 12/9/2019



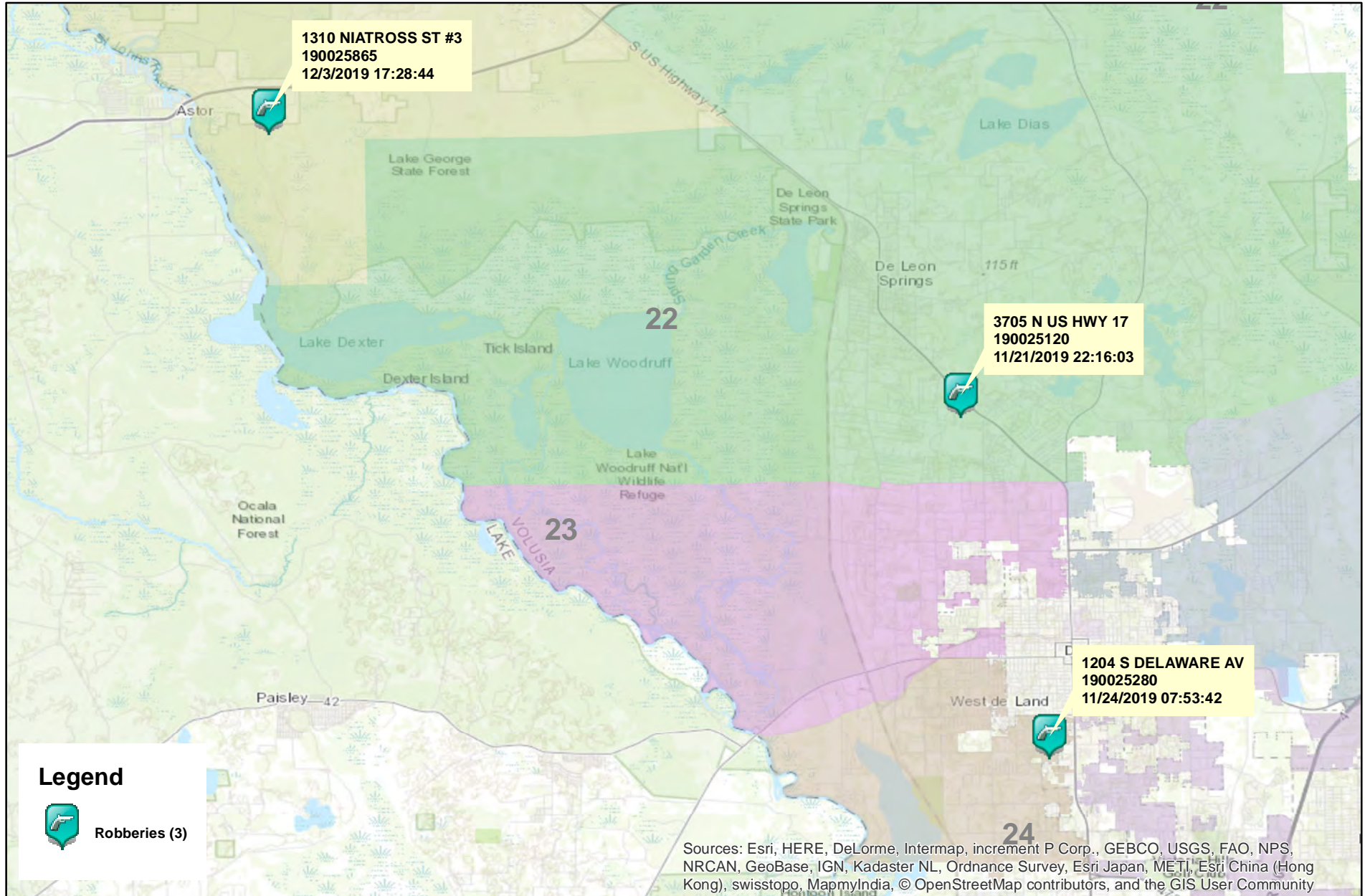
* Map reflects total number of Incidents and not total number of victims




This is not a legal document. due to address incompatibilities, some incidents may not be represented and the information on this map should not be viewed as the legal representation of property boundaries, roads, facilities. etc.

District 2 Robberies

11/10/2019 thru 12/07/2019



Legend

 Robberies (3)


Sources: Esri, HERE, DeLorme, Intermap, increment P Corp., GEBCO, USGS, FAO, NPS, NRCAN, GeoBase, IGN, Kadaster NL, Ordnance Survey, Esri Japan, METI, Esri China (Hong Kong), swisstopo, MapmyIndia, © OpenStreetMap contributors, and the GIS User Community



Prepared by: VC Crime Center
 Crime Intelligence Analyst
 Volusia Sheriff's Office
 Printed On: 12/9/2019

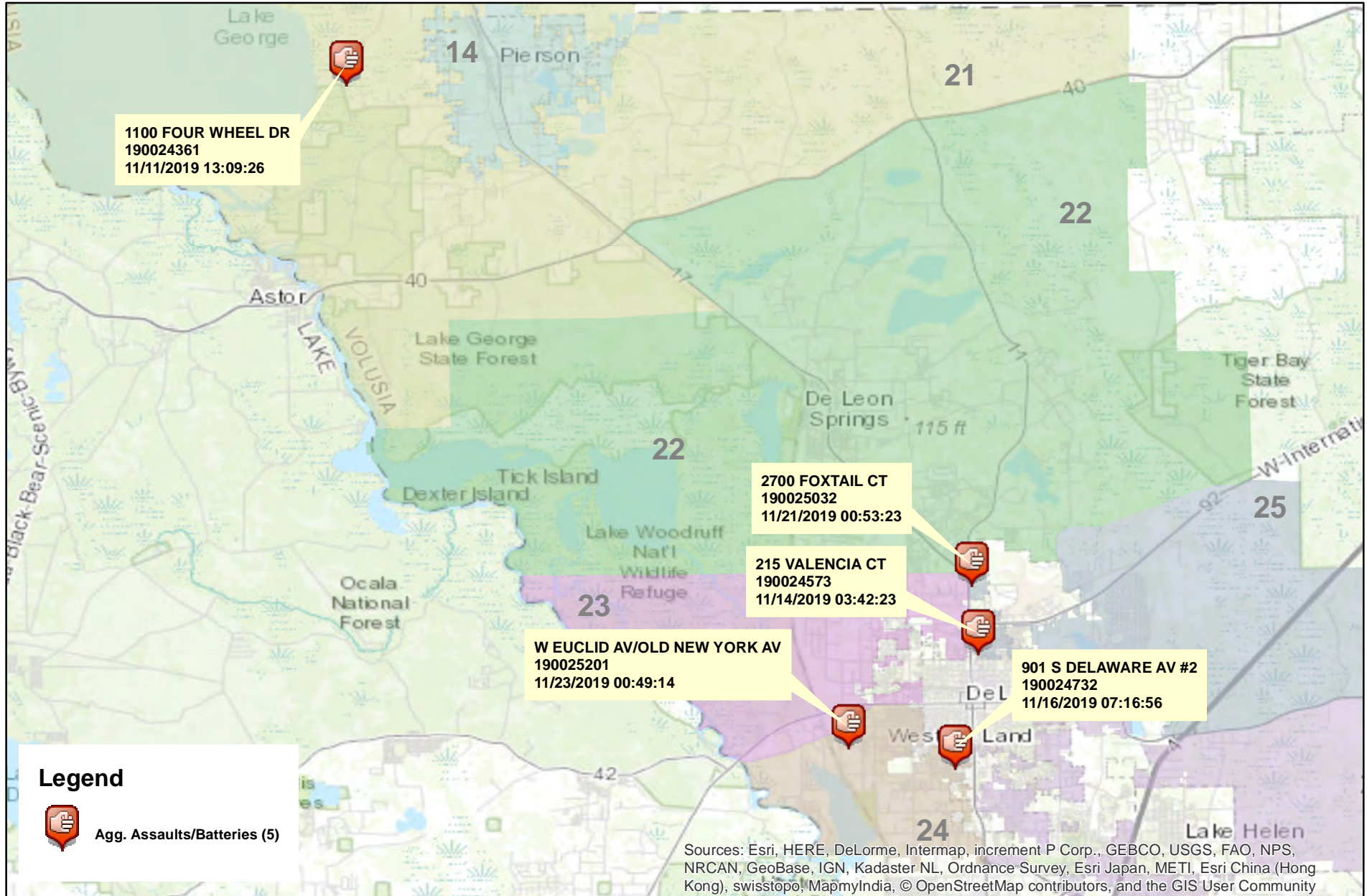
0 0.5 1 2 3 4 5 Miles

* Map reflects total number of Incidents and not total number of victims

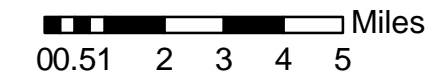


This is not a legal document. due to address incompatibilities, some incidents may not be represented and the information on this map should not be viewed as the legal representation of property boundaries, roads, facilities. etc.

District 2 Aggravated Assaults and Batteries 11/10/2019 thru 12/07/2019



Prepared by: VC Crime Center
 Crime Intelligence Analyst
 Volusia Sheriff's Office
 Printed On: 12/9/2019



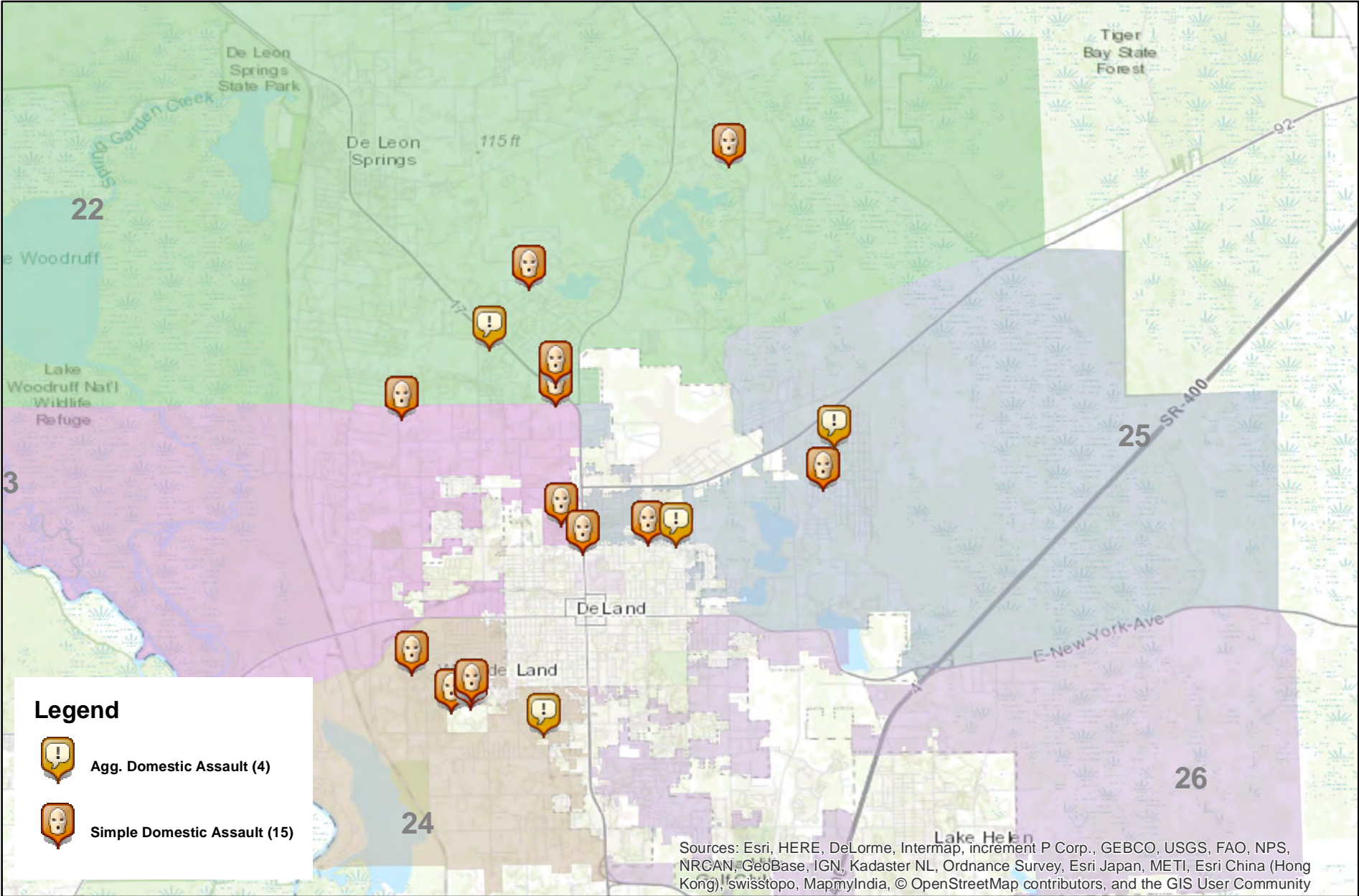
* Map reflects total number of Incidents and not total number of victims



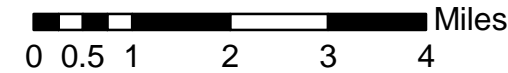
This is not a legal document. due to address incompatibilities, some incidents may not be represented and the information on this map should not be viewed as the legal representation of property boundaries, roads, facilities, etc.

District 2 Domestic Assaults and Batteries

11/10/2019 thru 12/07/2019



Prepared by: VC Crime Center
 Crime Intelligence Analyst
 Volusia Sheriff's Office
 Printed On: 12/9/2019



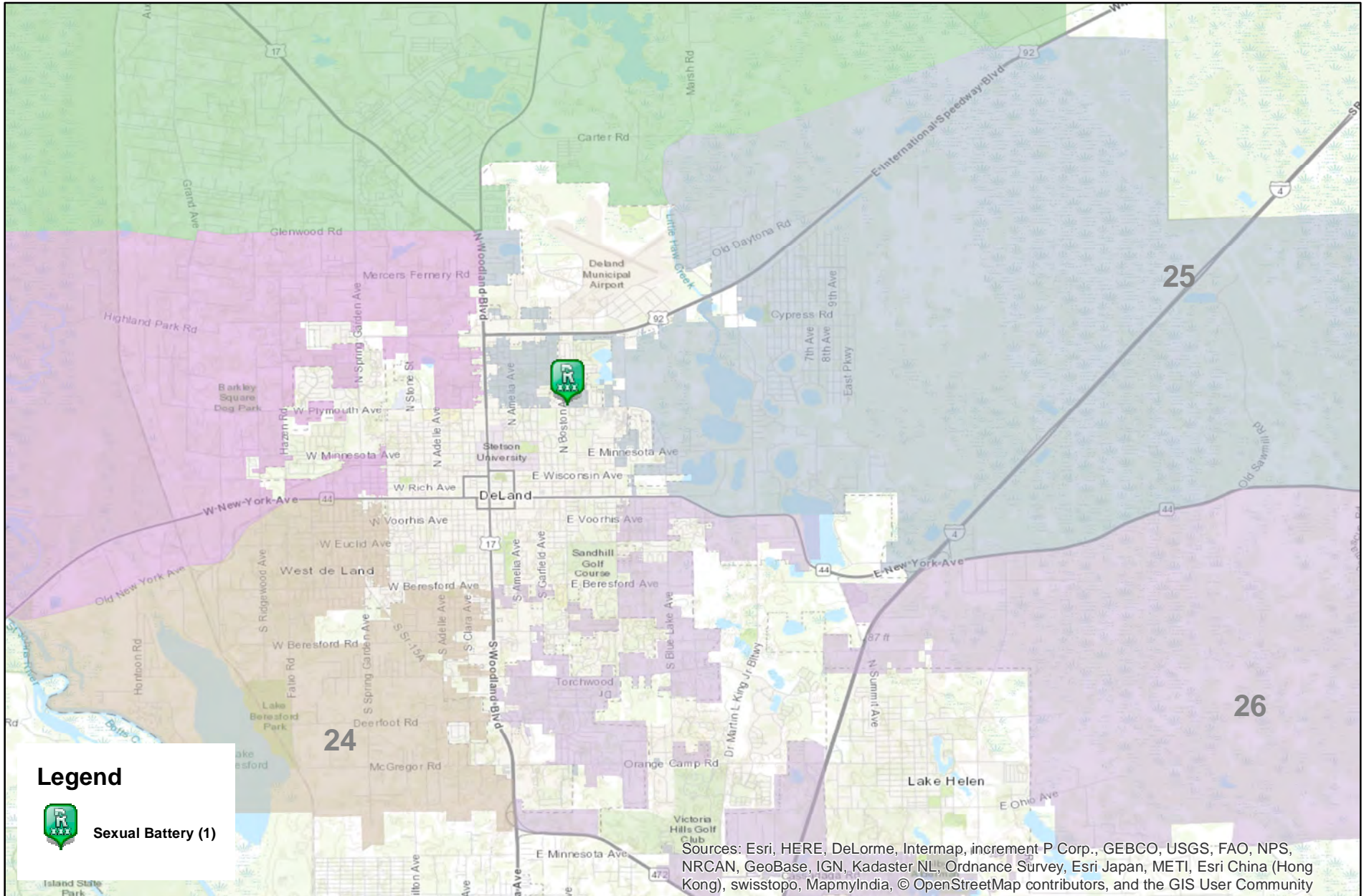
* Map reflects total number of Incidents and not total number of victims



This is not a legal document. due to address incompatibilities, some incidents may not be represented and the information on this map should not be viewed as the legal representation of property boundaries, roads, facilities. etc.

District 2 Sexual Batteries

11/10/2019 thru 12/07/2019



Legend

 Sexual Battery (1)

Sources: Esri, HERE, DeLorme, Intermap, increment P Corp., GEBCO, USGS, FAO, NPS, NRCAN, GeoBase, IGN, Kadaster NL, Ordnance Survey, Esri Japan, METI, Esri China (Hong Kong), swisstopo, MapmyIndia, © OpenStreetMap contributors, and the GIS User Community



**Prepared by: VC Crime Center
 Crime Intelligence Analyst
 Volusia Sheriff's Office
 Printed On: 12/9/2019**



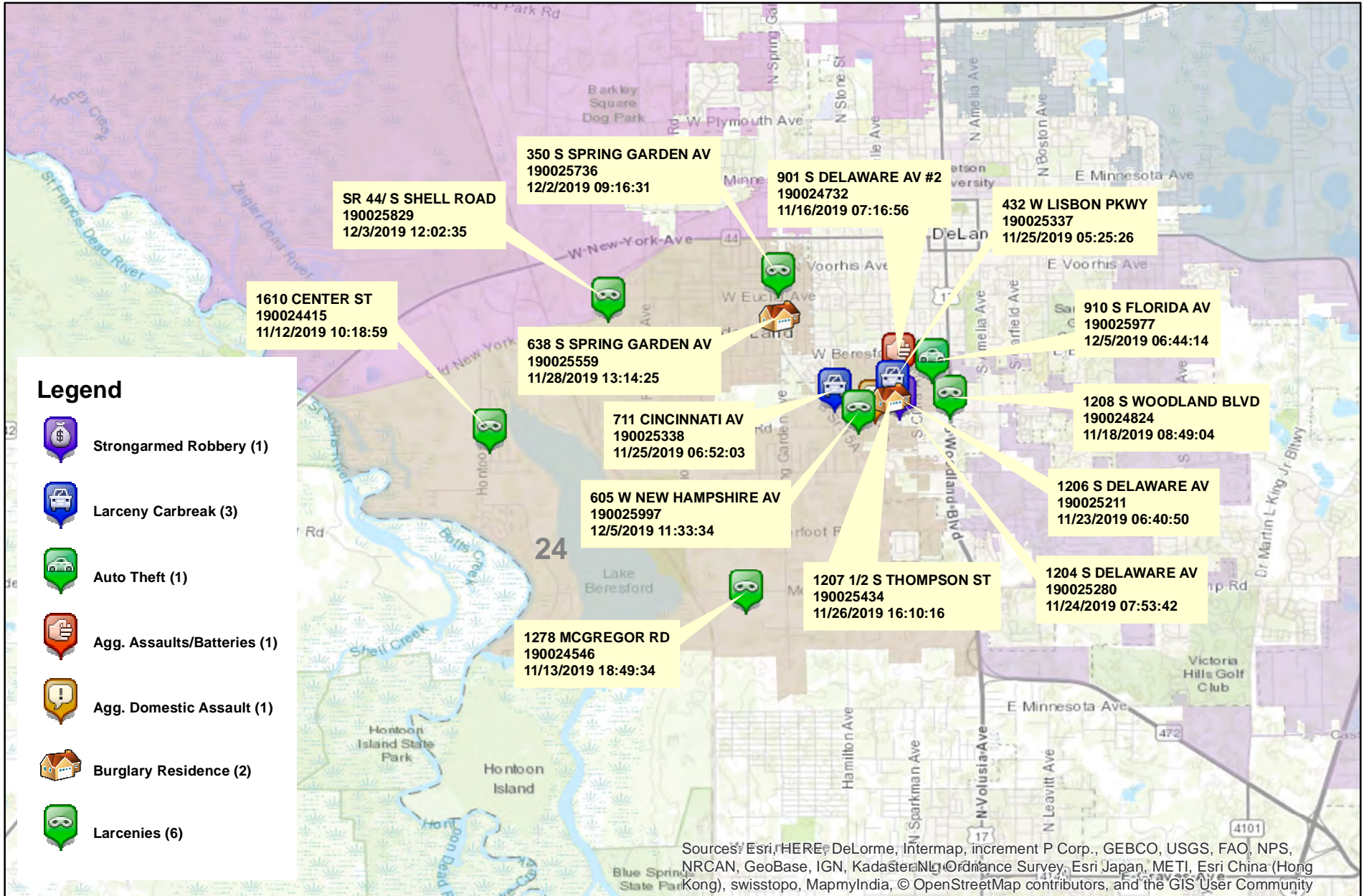
*** Map reflects total number of Incidents and not total number of victims**



This is not a legal document. due to address incompatibilities, some incidents may not be represented and the information on this map should not be viewed as the legal representation of property boundaries, roads, facilities. etc.

District 2 Hot Zone 24

11/10/2019 thru 12/07/2019



Prepared by: VC Crime Center
 Crime Intelligence Analyst
 Volusia Sheriff's Office
 Printed On: 12/9/2019

0 0.5 1 2 Miles
 * Map reflects total number of Incidents and not total number of victims



This is not a legal document. due to address incompatibilities, some incidents may not be represented and the information on this map should not be viewed as the legal representation of property boundaries, roads, facilities. etc.

District 2 - Part 1 Crimes by Zone 11/10/2019 through 12/07/2019

Volusia County Sheriff's Office	Total	14	21	22	23	24	25	26	CT
Total	<u>61</u>	<u>3</u>	<u>4</u>	<u>10</u>	<u>7</u>	<u>15</u>	<u>14</u>	<u>6</u>	<u>2</u>
Aggravated Assaults	<u>9</u>	<u>0</u>	<u>1</u>	<u>2</u>	<u>1</u>	<u>2</u>	<u>3</u>	<u>0</u>	<u>0</u>
Auto Thefts	<u>3</u>	<u>0</u>	<u>0</u>	<u>0</u>	<u>0</u>	<u>1</u>	<u>2</u>	<u>0</u>	<u>0</u>
Burglary Non-Residence	<u>2</u>	<u>0</u>	<u>1</u>	<u>0</u>	<u>0</u>	<u>0</u>	<u>0</u>	<u>0</u>	<u>1</u>
Burglary Residence	<u>8</u>	<u>2</u>	<u>0</u>	<u>0</u>	<u>1</u>	<u>2</u>	<u>1</u>	<u>1</u>	<u>1</u>
Homicide	<u>0</u>	<u>0</u>	<u>0</u>	<u>0</u>	<u>0</u>	<u>0</u>	<u>0</u>	<u>0</u>	<u>0</u>
Larceny All Other	<u>19</u>	<u>0</u>	<u>1</u>	<u>5</u>	<u>3</u>	<u>6</u>	<u>4</u>	<u>0</u>	<u>0</u>
Larceny Carbreak	<u>10</u>	<u>1</u>	<u>0</u>	<u>1</u>	<u>2</u>	<u>3</u>	<u>3</u>	<u>0</u>	<u>0</u>
Larceny Shoplifting	<u>6</u>	<u>0</u>	<u>0</u>	<u>1</u>	<u>0</u>	<u>0</u>	<u>0</u>	<u>5</u>	<u>0</u>
Robbery Armed	<u>1</u>	<u>0</u>	<u>0</u>	<u>1</u>	<u>0</u>	<u>0</u>	<u>0</u>	<u>0</u>	<u>0</u>
Robbery Strongarmed	<u>2</u>	<u>0</u>	<u>1</u>	<u>0</u>	<u>0</u>	<u>1</u>	<u>0</u>	<u>0</u>	<u>0</u>
Sexual Battery	<u>1</u>	<u>0</u>	<u>0</u>	<u>0</u>	<u>0</u>	<u>0</u>	<u>1</u>	<u>0</u>	<u>0</u>

*The Aggravated Assault, Auto Theft,& Sexual Battery statistics reflect the total number of incidents, it does not indicate the total number of victims or vehicles.

The Highlighted numbers indicate zones with higher levels of activity.

Last UCR build date: 12/9/2019 1:31:00 PM

COMPSTAT REPORT



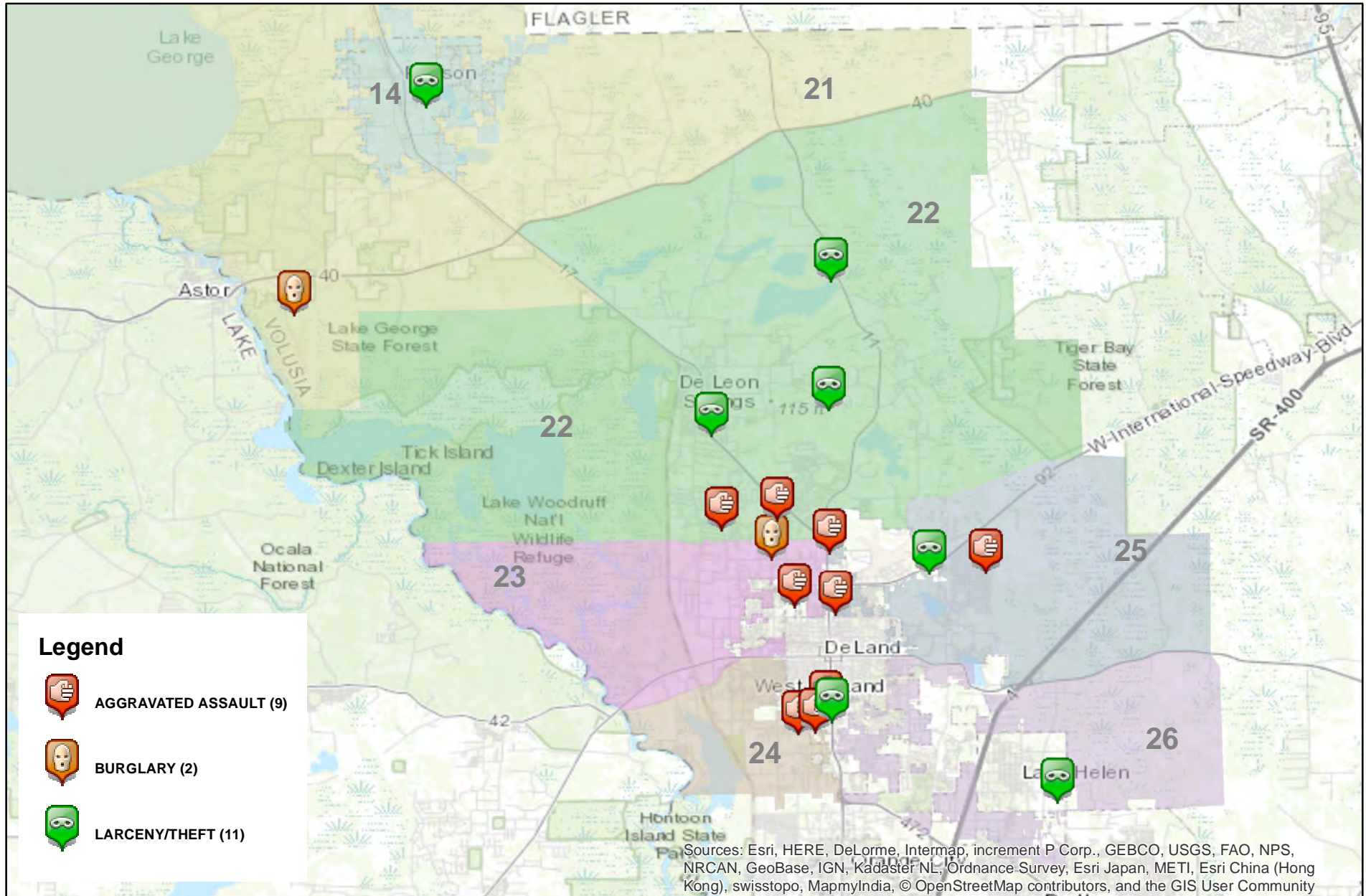
INVESTIGATIVE SERVICES SECTION

Period 19-11: November 10, 2019 – December 07, 2019

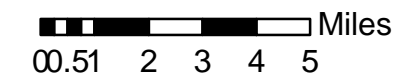
Captain Eric Dietrich

District 2 Part I Arrests by Location

11/10/2019 thru 12/07/2019



Prepared by: VC Crime Center
 Crime Intelligence Analyst
 Volusia Sheriff's Office
 Printed On: 12/9/2019



* Map reflects total number of Incidents and not total number of victims



This is not a legal document. due to address incompatibilities, some incidents may not be represented and the information on this map should not be viewed as the legal representation of property boundaries, roads, facilities. etc.

COMPSTAT REPORT



EAST VOLUSIA

Period 19-11: November 10, 2019 – December 07, 2019

Sheriff Michael J. Chitwood

Chief Deputy Joseph Gallagher

COMPSTAT REPORT



CRIME STATISTICS – DISTRICT 3 NORTH

Period 19-11: November 10, 2019 – December 07, 2019

Captain George Maddox

COMPSTAT STATISTICAL CRIME COMPARISON TO PREVIOUS 28 DAY PERIODS

District 3 North	8/18/2019	11/10/2019		9/15/2019	11/10/2019		10/13/2019	11/10/2019		3 Periods
Volusia County Sheriff's Office	9/14/2019	12/7/2019		10/12/2019	12/7/2019		11/9/2019	12/7/2019		Average %
VCSO Offense Data	Current - 3	Current (28d)	% Change	Current -2	Current (28d)	% Change	Current - 1	Current (28d)	% Change	Change
Homicides	0	0	0%	0	0	0%	0	<u>0</u>	0%	0%
Auto Thefts	4	1	-75%	4	1	-75%	3	<u>1</u>	-67%	-72%
Total Burglaries	3	7	133%	10	7	-30%	4	7	75%	59%
Residence	3	6	100%	9	6	-33%	4	<u>6</u>	50%	39%
Non Residence	0	1	N/A	1	1	0%	0	<u>1</u>	N/A	0%
Total Larcenies	11	20	82%	31	20	-35%	13	20	54%	33%
Larcenies	9	13	44%	20	13	-35%	11	<u>13</u>	18%	9%
Larceny Carbreak	2	2	0%	7	2	-71%	1	<u>2</u>	100%	10%
Larceny Shoplifting	0	1	N/A	3	1	-67%	1	<u>1</u>	0%	-22%
Larceny Bicycle	0	4	N/A	1	4	300%	0	<u>4</u>	N/A	100%
Total Robberies	0	3	N/A	4	3	-25%	0	3	N/A	-8%
Armed	0	2	N/A	1	2	100%	0	<u>2</u>	N/A	33%
Strongarmed	0	1	N/A	3	1	-67%	0	<u>1</u>	N/A	-22%
Total Agg. Assaults/Bat.	4	1	-75%	4	1	-75%	4	1	-75%	-75%
Agg. Assaults/Batteries	1	0	-100%	2	0	-100%	3	<u>0</u>	-100%	-100%
Agg. Domestic Assault/Batteries	3	1	-67%	2	1	-50%	1	<u>1</u>	0%	-39%
Person Shot	0	0	0%	0	0	0%	0	<u>0</u>	0%	0%
Total Sexual Bat.	0	0	0%	0	0	0%	0	0	0%	0%
Sexual Battery	0	0	0%	0	0	0%	0	<u>0</u>	0%	0%
Sexual Battery Child	0	0	0%	0	0	0%	0	<u>0</u>	0%	0%
Total Part One Crimes	22	32	45%	53	32	-40%	24	32	33%	13%
Part One Property Crimes	18	28	56%	45	28	-38%	20	<u>28</u>	40%	19%
Part One Person Crimes	4	4	0%	8	4	-50%	4	<u>4</u>	0%	-17%
Total Calls For Service	1,380	1,265	-8%	1,433	1,265	-12%	1,276	1,265	-1%	-7%
Firearm Offenses	0	2	N/A	3	2	-33%	3	<u>2</u>	-33%	-22%
All Domestic Violence Cases	20	12	-40%	11	12	9%	19	<u>12</u>	-37%	-23%

NOTE: This Crime data is preliminary and subject to reclassification upon further investigation. The data above reflects the total number of offenses, it does not indicate the total number of incidents. N/A = Not Applicable

Last UCR build date: 12/9/2019 1:31:00 PM

January 1, 2019 through December 7, 2019 compared to the same periods in 2017 and 2018

Volusia County Sheriff's Office	YTD	YTD	2017-2018	YTD	YTD	2018-2019	YTD	YTD	2017-2019	% OF
District 3 North	2017	2018	% Change	2018	2019	%Change	2017	2019	%Change	COUNTYWIDE
Homicides	0	0	0%	0	1	N/A	0	<u>1</u>	N/A	20%
Auto Thefts	42	45	7%	45	43	-4%	42	<u>43</u>	2%	23%
Total Burglaries	93	77	-17%	77	69	-10%	93	69	-26%	17%
Residence	74	66	-11%	66	60	-9%	74	<u>60</u>	-19%	19%
Non Residence	19	11	-42%	11	9	-18%	19	<u>9</u>	-53%	12%
Total Larcenies	315	244	-23%	244	244	0%	315	244	-23%	17%
Larcenies	184	121	-34%	121	138	14%	184	<u>138</u>	-25%	18%
Larceny Carbreak	78	76	-3%	76	70	-8%	78	<u>70</u>	-10%	19%
Larceny Shoplifting	38	33	-13%	33	19	-42%	38	<u>19</u>	-50%	8%
Larceny Bicycle	15	14	-7%	14	17	21%	15	<u>17</u>	13%	22%
Total Robberies	16	11	-31%	11	14	27%	16	14	-13%	17%
Armed	3	7	133%	7	6	-14%	3	<u>6</u>	100%	21%
Strongarmed	13	4	-69%	4	8	100%	13	<u>8</u>	-38%	15%
Total Agg. Assaults/Bat.	61	44	-28%	44	46	5%	61	46	-25%	N/A
Agg. Assaults/Batteries	39	34	-13%	34	22	-35%	39	<u>22</u>	-44%	12%
Agg. Domestic Assault/Batteries	22	10	-55%	10	24	140%	22	<u>24</u>	9%	13%
Person Shot	5	1	-80%	1	0	-100%	5	<u>0</u>	-100%	0%
Total Sexual Bat.	8	8	0%	8	3	-63%	8	3	-63%	5%
Sexual Battery	5	4	-20%	4	0	-100%	5	<u>0</u>	-100%	0%
Sexual Battery Child	3	4	33%	4	3	-25%	3	<u>3</u>	0%	8%
Total Part One Crimes	535	429	-20%	429	420	-2%	535	420	-21%	17%
Part One Property Crimes	450	366	-19%	366	356	-3%	450	<u>356</u>	-21%	17%
Part One Person Crimes	85	63	-26%	63	64	2%	85	<u>64</u>	-25%	12%
Total Calls For Service	17,635	15,347	-13%	15,347	16,411	7%	17,635	16,411	-7%	16%
Firearm Offenses	18	19	6%	19	18	-5%	18	<u>18</u>	0%	15%
All Domestic Violence Cases	193	158	-18%	158	189	20%	193	<u>189</u>	-2%	13%

NOTE: This Crime data is preliminary and subject to reclassification upon further investigation. The data above reflects the total number of offenses, it does not indicate the total number of incidents. There were incidents that did not code into either district. These are included in the Countywide Total. N/A = Not Applicable

Last UCR build date: 12/9/2019 1:31:00 PM

January 1, 2019 through December 7, 2019 compared to the same periods in 2017 and 2018

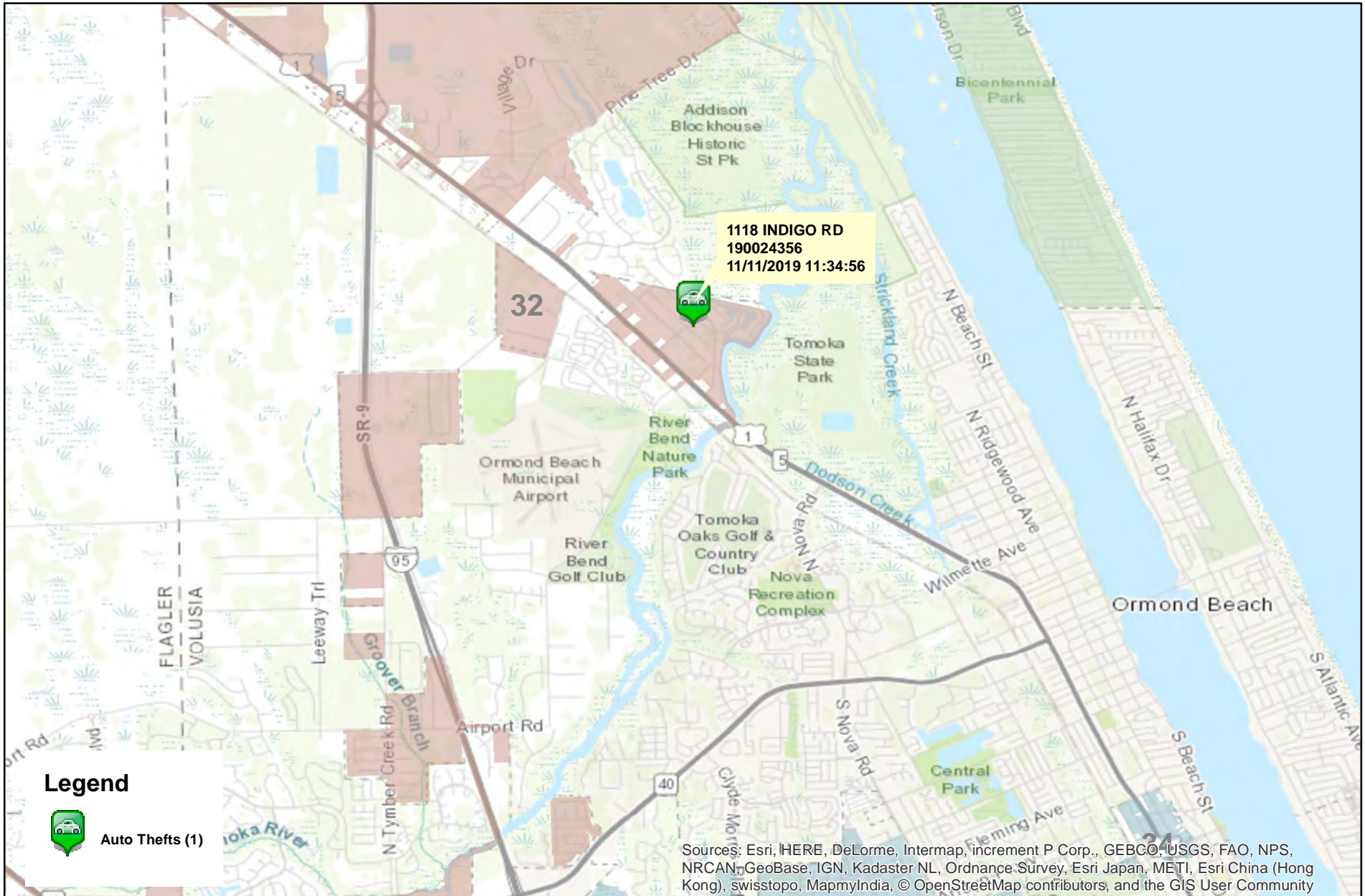
Volusia County Sheriff's Office District 3 North Clearances	YTD 2017					YTD 2018					YTD 2019				
	Offense	Clrs	% Clr	Adult	Juv	Offense	Clrs	% Clr	Adult	Juv	Offense	Clrs	% Clr	Adult	Juv
Homicides	0	0	0%	0	0	0	0	0%	0	0	1	1	100%	1	0
Auto Thefts	42	11	26%	11	0	45	18	40%	14	4	43	18	42%	16	2
Total Burglaries	93	24	26%	23	1	77	23	30%	19	4	69	25	36%	25	0
Residence	74	20	27%	20	0	66	19	29%	16	3	60	23	38%	23	0
Non Residence	19	4	21%	3	1	11	4	36%	3	1	9	2	22%	2	0
Total Larcenies	315	71	23%	66	5	244	52	21%	48	4	244	73	30%	68	5
Larcenies	184	40	22%	39	1	121	27	22%	25	2	138	45	33%	43	2
Larceny Carbreak	78	10	13%	8	2	76	10	13%	8	2	70	12	17%	10	2
Larceny Shoplifting	38	19	50%	18	1	33	12	36%	12	0	19	15	79%	14	1
Larceny Bicycle	15	2	13%	1	1	14	3	21%	3	0	17	1	6%	1	0
Total Robberies	16	11	69%	11	0	11	6	55%	6	0	14	10	71%	10	0
Armed	3	0	0%	0	0	7	2	29%	2	0	6	4	67%	4	0
Strongarmed	13	11	85%	11	0	4	4	100%	4	0	8	6	75%	6	0
Total Agg. Assaults/Bat.	61	45	74%	45	0	44	35	80%	32	3	46	36	78%	33	3
Agg. Assaults/Batteries	39	27	69%	27	0	34	25	74%	23	2	22	16	73%	16	0
Agg. Domestic Assault/Batteries	22	18	82%	18	0	10	10	100%	9	1	24	20	83%	17	3
Person Shot	5	3	60%	3	0	1	1	100%	1	0	0	0	0%	0	0
Total Sexual Bat.	8	3	38%	3	0	8	4	50%	4	0	3	3	100%	3	0
Sexual Battery	5	1	20%	1	0	4	3	75%	3	0	0	0	0%	0	0
Sexual Battery Child	3	2	67%	2	0	4	1	25%	1	0	3	3	100%	3	0
Total Part One Crimes	535	165	31%	153	6	429	138	32%	123	15	420	166	40%	156	10
Part One Property Crimes	450	106	24%	100	6	366	93	25%	81	12	356	116	33%	109	7
Part One Person Crimes	85	59	69%	53	0	63	45	71%	42	3	64	50	78%	47	3

NOTE: This Crime data is preliminary and subject to reclassification upon further investigation. The data above reflects the total number of offenses, it does not indicate the total number of incidents.

Last UCR build date: 12/9/2019 1:31:00 PM

District 3 North Auto Thefts

11/10/2019 thru 12/07/2019



Prepared by: VC Crime Center
 Crime Intelligence Analyst
 Volusia Sheriff's Office
 Printed On: 12/9/2019

0 0.5 1 2 Miles

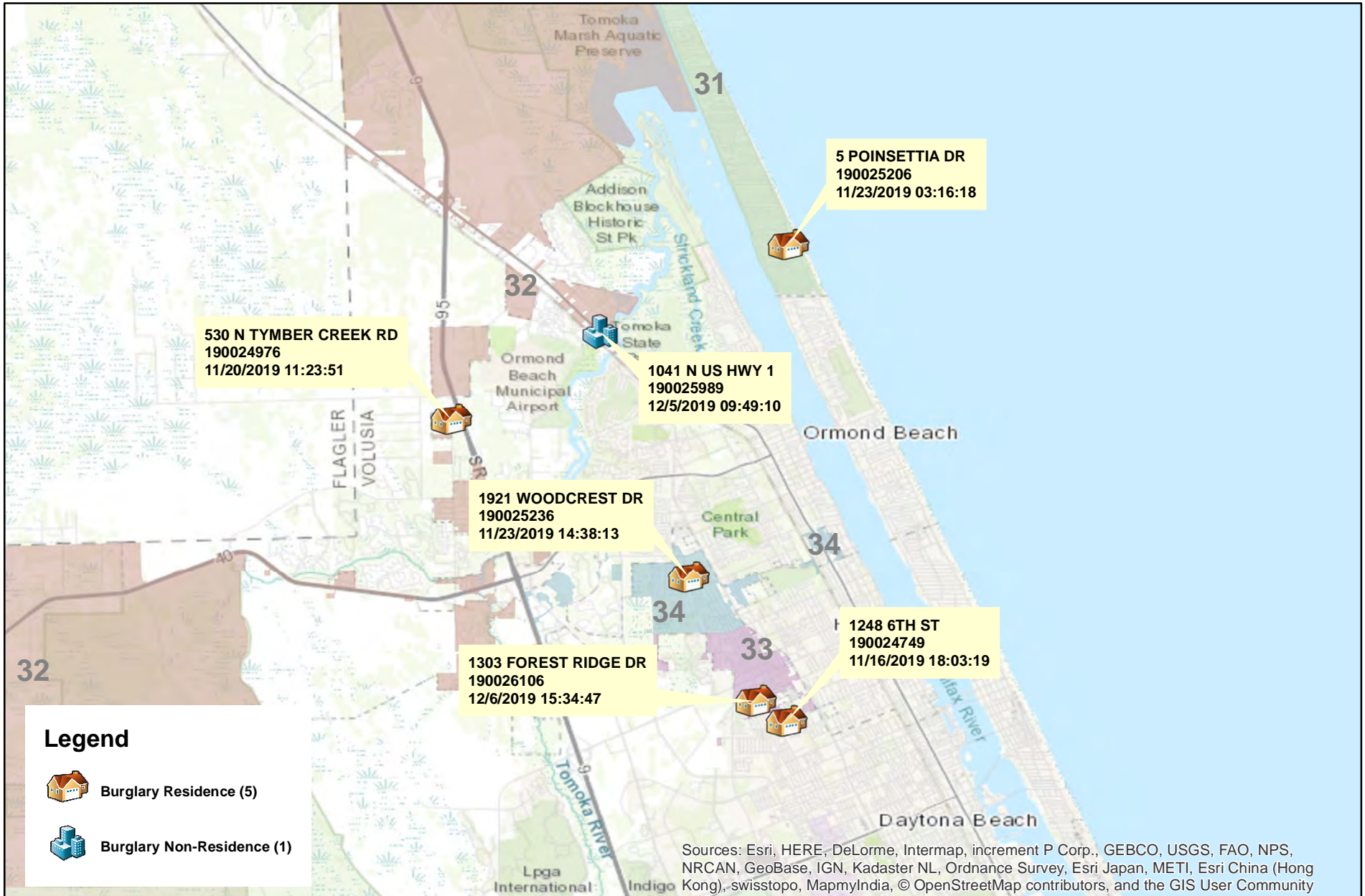
* Map reflects total number of Incidents and not total number of victims



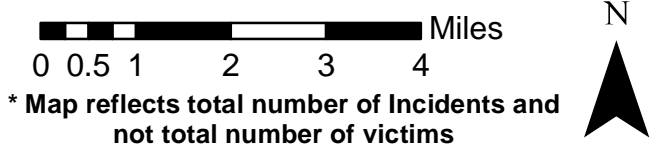
This is not a legal document. due to address incompatibilities, some incidents may not be represented and the information on this map should not be viewed as the legal representation of property boundaries, roads, facilities. etc.

District 3 North Burglaries

11/10/2019 thru 12/07/2019



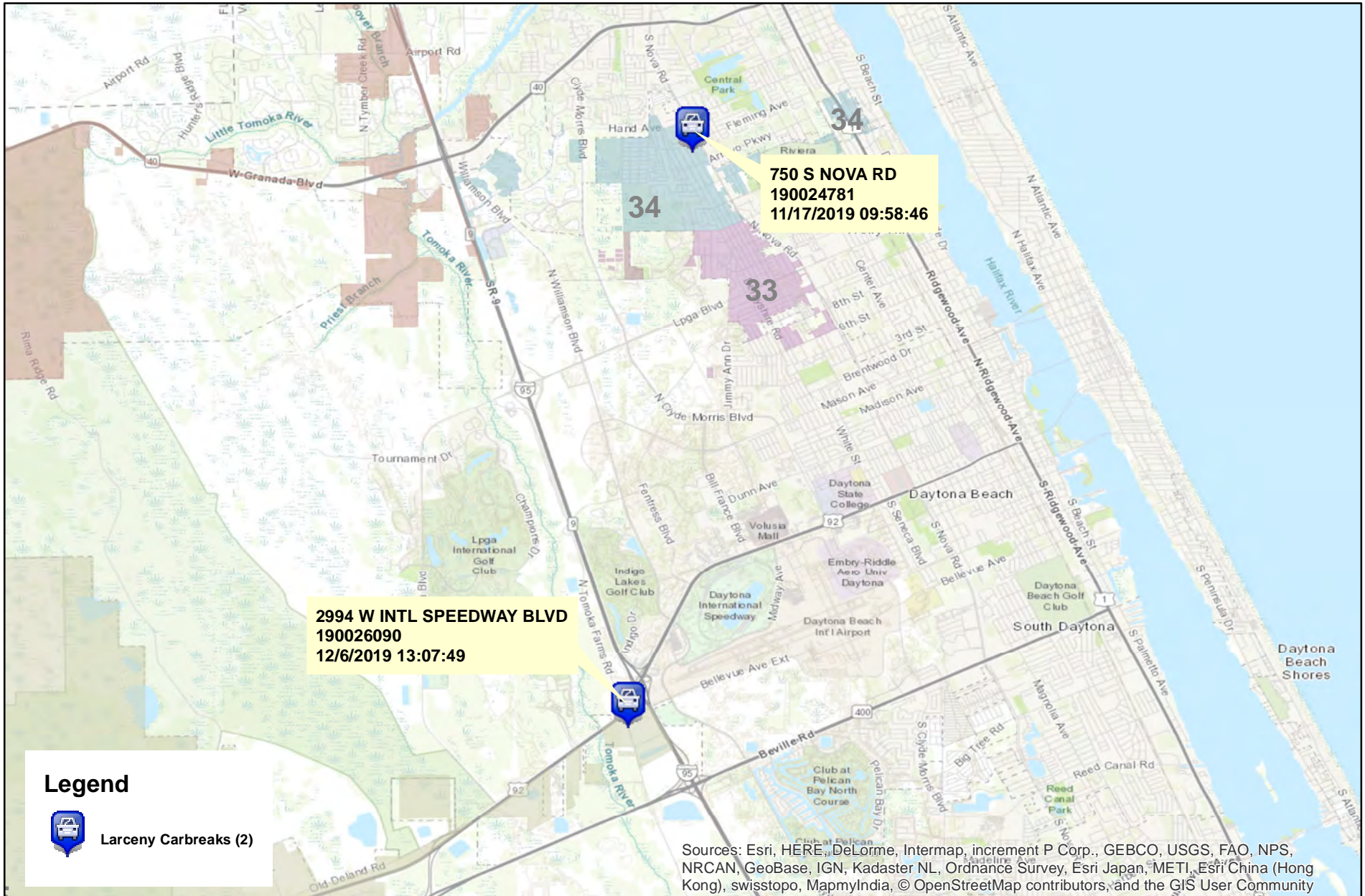
Prepared by: VC Crime Center
 Crime Intelligence Analyst
 Volusia Sheriff's Office
 Printed On: 12/9/2019



This is not a legal document. due to address incompatibilities, some incidents may not be represented and the information on this map should not be viewed as the legal representation of property boundaries, roads, facilities. etc.

District 3 North Larceny Carbreaks

11/10/2019 thru 12/07/2019



Prepared by: VC Crime Center
 Crime Intelligence Analyst
 Volusia Sheriff's Office
 Printed On: 12/9/2019



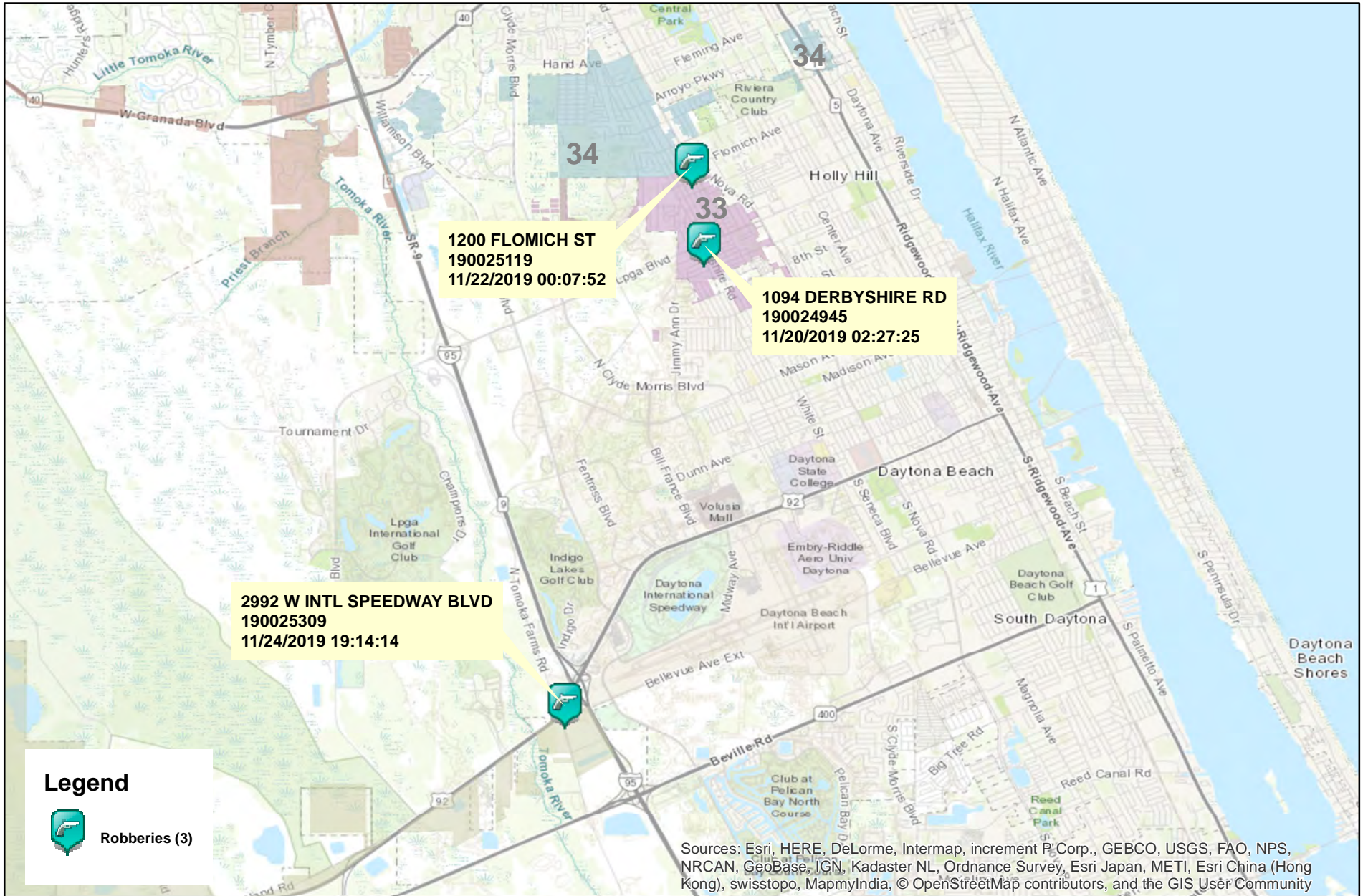
* Map reflects total number of Incidents and not total number of victims



This is not a legal document. due to address incompatibilities, some incidents may not be represented and the information on this map should not be viewed as the legal representation of property boundaries, roads, facilities. etc.

District 3 North Robberies

11/10/2019 thru 12/07/2019



Prepared by: VC Crime Center
 Crime Intelligence Analyst
 Volusia Sheriff's Office
 Printed On: 12/9/2019

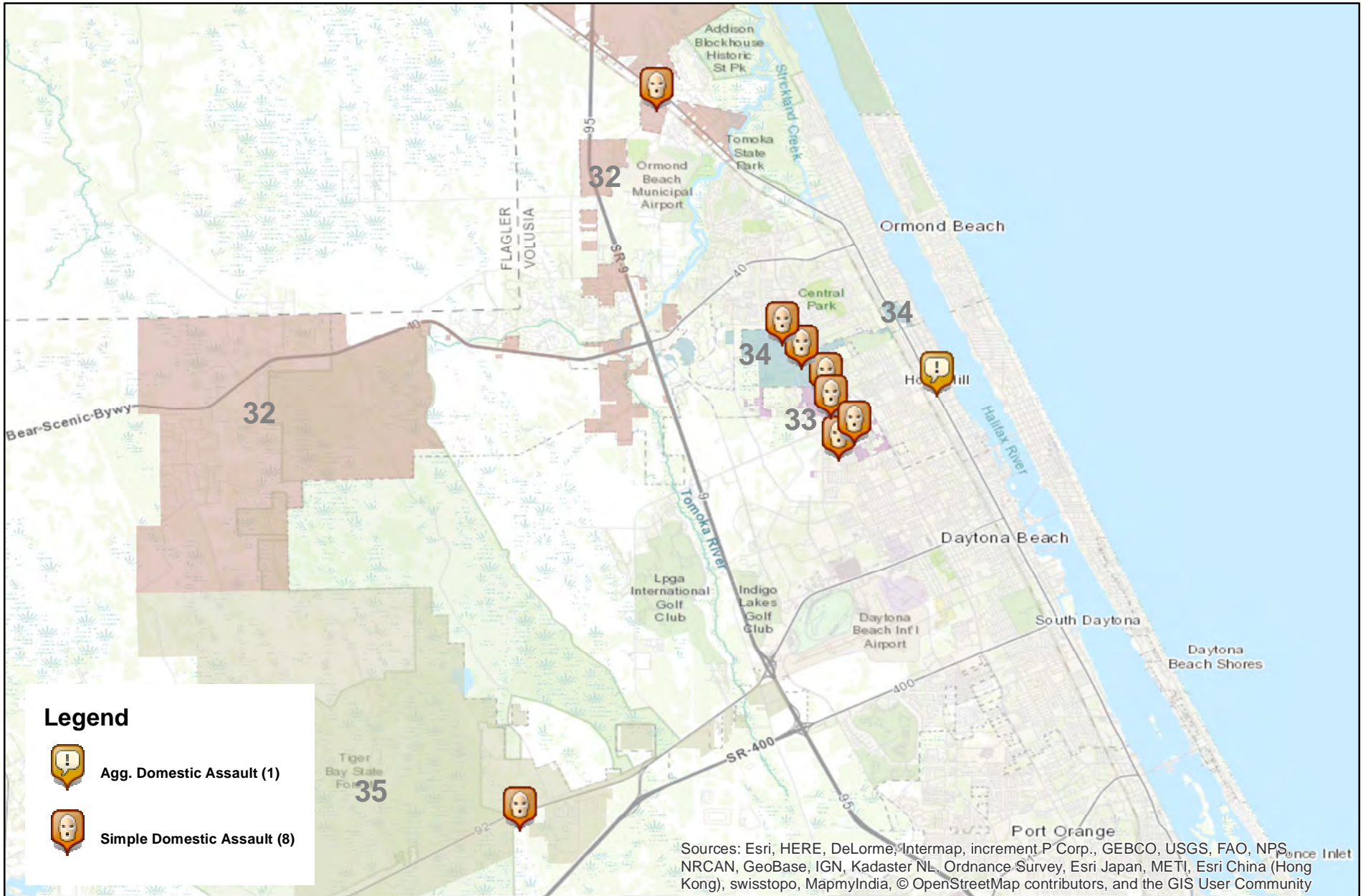
0 0.5 1 2 3 Miles
 * Map reflects total number of Incidents and not total number of victims



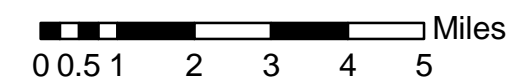
This is not a legal document. due to address incompatibilities, some incidents may not be represented and the information on this map should not be viewed as the legal representation of property boundaries, roads, facilities. etc.

District 3 North Domestic Assaults and Batteries

11/10/2019 thru 12/07/2019



Prepared by: VC Crime Center
 Crime Intelligence Analyst
 Volusia Sheriff's Office
 Printed On: 12/9/2019



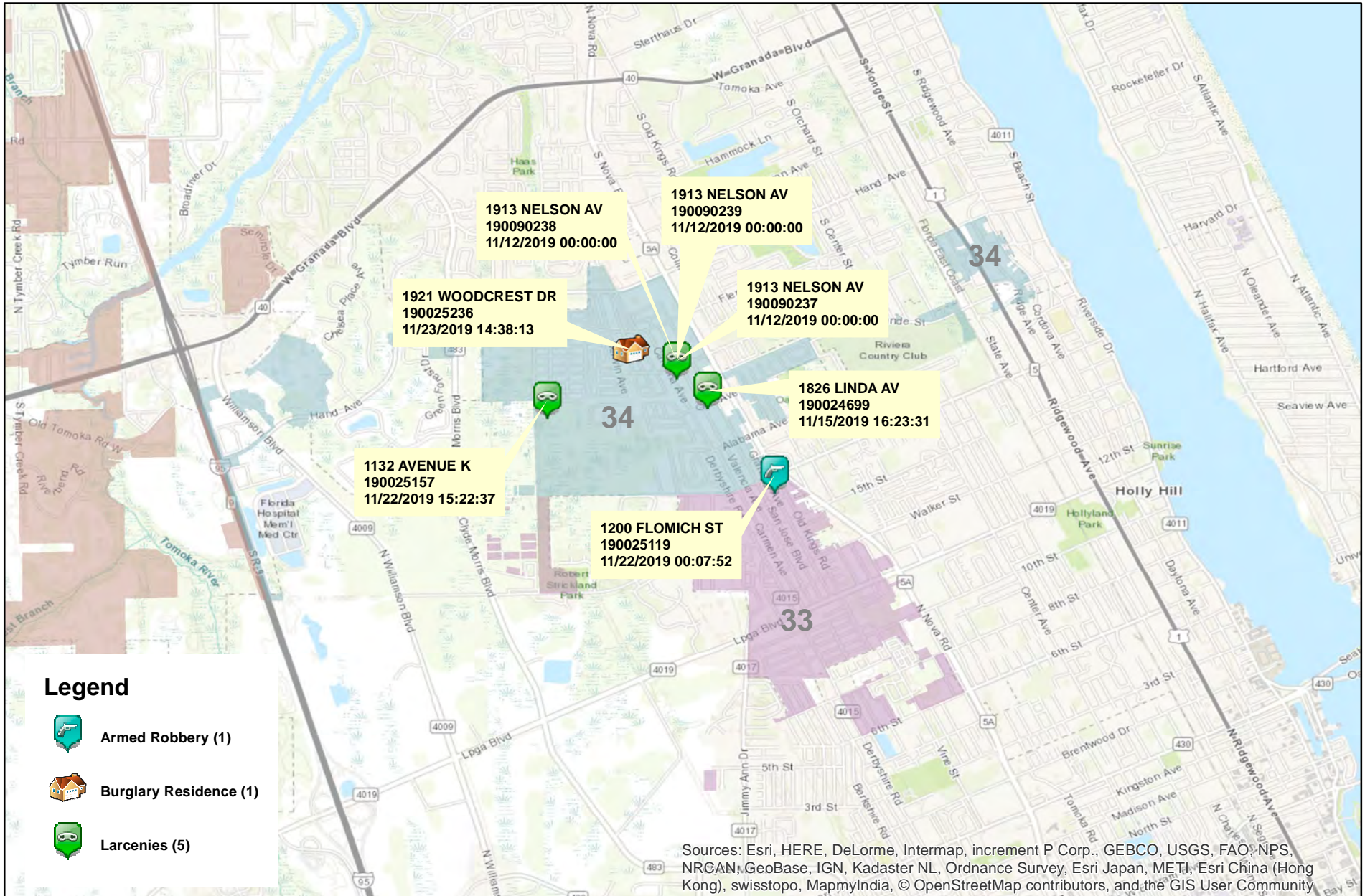
* Map reflects total number of Incidents and not total number of victims



This is not a legal document. due to address incompatibilities, some incidents may not be represented and the information on this map should not be viewed as the legal representation of property boundaries, roads, facilities. etc.

District 3 North Hot Zone 34

11/10/2019 thru 12/07/2019



Prepared by: VC Crime Center
 Crime Intelligence Analyst
 Volusia Sheriff's Office
 Printed On: 12/9/2019

0 0.5 1 Miles
 * Map reflects total number of Incidents and not total number of victims



This is not a legal document. due to address incompatibilities, some incidents may not be represented and the information on this map should not be viewed as the legal representation of property boundaries, roads, facilities. etc.

District 3 North - Part 1 Crimes by Zone 11/10/2019 through 12/07/2019

Volusia County Sheriff's Office	Total	31	32	33	34	35	CT
Total	<u>27</u>	<u>6</u>	<u>6</u>	<u>4</u>	<u>7</u>	<u>0</u>	<u>4</u>
Aggravated Assaults	<u>1</u>	<u>0</u>	<u>0</u>	<u>0</u>	<u>0</u>	<u>0</u>	<u>1</u>
Auto Thefts	<u>1</u>	<u>0</u>	<u>1</u>	<u>0</u>	<u>0</u>	<u>0</u>	<u>0</u>
Burglary Non-Residence	<u>1</u>	<u>0</u>	<u>1</u>	<u>0</u>	<u>0</u>	<u>0</u>	<u>0</u>
Burglary Residence	<u>5</u>	<u>1</u>	<u>1</u>	<u>2</u>	<u>1</u>	<u>0</u>	<u>0</u>
Homicide	<u>0</u>	<u>0</u>	<u>0</u>	<u>0</u>	<u>0</u>	<u>0</u>	<u>0</u>
Larceny All Other	<u>13</u>	<u>4</u>	<u>3</u>	<u>1</u>	<u>5</u>	<u>0</u>	<u>0</u>
Larceny Carbreak	<u>2</u>	<u>0</u>	<u>0</u>	<u>0</u>	<u>0</u>	<u>0</u>	<u>2</u>
Larceny Shoplifting	<u>1</u>	<u>1</u>	<u>0</u>	<u>0</u>	<u>0</u>	<u>0</u>	<u>0</u>
Robbery Armed	<u>2</u>	<u>0</u>	<u>0</u>	<u>1</u>	<u>1</u>	<u>0</u>	<u>0</u>
Robbery Strongarmed	<u>1</u>	<u>0</u>	<u>0</u>	<u>0</u>	<u>0</u>	<u>0</u>	<u>1</u>
Sexual Battery	<u>0</u>	<u>0</u>	<u>0</u>	<u>0</u>	<u>0</u>	<u>0</u>	<u>0</u>

*The Aggravated Assault, Auto Theft,& Sexual Battery statistics reflect the total number of incidents, it does not indicate the total number of victims or vehicles.

The Highlighted numbers indicate zones with higher levels of activity.

Last UCR build date: 12/9/2019 1:31:00 PM

COMPSTAT REPORT



CRIME STATISTICS – DISTRICT 3 SOUTH

Period 19-11: November 10, 2019 – December 07, 2019

Captain George Maddox

COMPSTAT STATISTICAL CRIME COMPARISON TO PREVIOUS 28 DAY PERIODS

District 3 South	8/18/2019	11/10/2019		9/15/2019	11/10/2019		10/13/2019	11/10/2019		3 Periods
Volusia County Sheriff's Office	9/14/2019	12/7/2019		10/12/2019	12/7/2019		11/9/2019	12/7/2019		Average %
VCSO Offense Data	Current - 3	Current (28d)	% Change	Current -2	Current (28d)	% Change	Current - 1	Current (28d)	% Change	Change
Homicides	0	0	0%	0	0	0%	1	<u>0</u>	-100%	-33%
Auto Thefts	0	2	N/A	3	2	-33%	4	<u>2</u>	-50%	-28%
Total Burglaries	2	11	450%	6	11	83%	3	11	267%	267%
Residence	2	8	300%	4	8	100%	3	<u>8</u>	167%	189%
Non Residence	0	3	N/A	2	3	50%	0	<u>3</u>	N/A	17%
Total Larcenies	11	18	64%	12	18	50%	14	18	29%	47%
Larcenies	9	10	11%	9	10	11%	10	<u>10</u>	0%	7%
Larceny Carbreak	1	6	500%	1	6	500%	2	<u>6</u>	200%	400%
Larceny Shoplifting	1	0	-100%	0	0	0%	0	<u>0</u>	0%	-33%
Larceny Bicycle	0	2	N/A	2	2	0%	2	<u>2</u>	0%	0%
Total Robberies	1	1	0%	0	1	N/A	1	1	0%	0%
Armed	0	0	0%	0	0	0%	0	<u>0</u>	0%	0%
Strongarmed	1	1	0%	0	1	N/A	1	<u>1</u>	0%	0%
Total Agg. Assaults/Bat.	4	4	0%	8	4	-50%	4	4	0%	-17%
Agg. Assaults/Batteries	2	3	50%	4	3	-25%	2	<u>3</u>	50%	25%
Agg. Domestic Assault/Batteries	2	1	-50%	4	1	-75%	2	<u>1</u>	-50%	-58%
Person Shot	0	0	0%	0	0	0%	0	<u>0</u>	0%	0%
Total Sexual Bat.	1	0	-100%	1	0	-100%	0	0	0%	-67%
Sexual Battery	0	0	0%	0	0	0%	0	<u>0</u>	0%	0%
Sexual Battery Child	1	0	-100%	1	0	-100%	0	<u>0</u>	0%	-67%
Total Part One Crimes	19	36	89%	30	36	20%	27	36	33%	48%
Part One Property Crimes	13	31	138%	21	31	48%	21	<u>31</u>	48%	78%
Part One Person Crimes	6	5	-17%	9	5	-44%	6	<u>5</u>	-17%	-26%
Total Calls For Service	1,200	1,120	-7%	1,182	1,120	-5%	1,135	1,120	-1%	-4%
Firearm Offenses	0	0	0%	2	0	-100%	3	<u>0</u>	-100%	-67%
All Domestic Violence Cases	15	10	-33%	19	10	-47%	10	<u>10</u>	0%	-27%

NOTE: This Crime data is preliminary and subject to reclassification upon further investigation. The data above reflects the total number of offenses, it does not indicate the total number of incidents. N/A = Not Applicable
 Last UCR build date: 12/9/2019 1:31:00 PM

January 1, 2019 through December 7, 2019 compared to the same periods in 2017 and 2018

Volusia County Sheriff's Office	YTD	YTD	2017-2018	YTD	YTD	2018-2019	YTD	YTD	2017-2019	% OF
District 3 South	2017	2018	% Change	2018	2019	%Change	2017	2019	%Change	COUNTYWIDE
Homicides	0	0	0%	0	1	N/A	0	<u>1</u>	N/A	20%
Auto Thefts	28	33	18%	33	26	-21%	28	<u>26</u>	-7%	14%
Total Burglaries	72	77	7%	77	47	-39%	72	47	-35%	12%
Residence	57	71	25%	71	40	-44%	57	<u>40</u>	-30%	12%
Non Residence	15	6	-60%	6	7	17%	15	<u>7</u>	-53%	9%
Total Larcenies	237	204	-14%	204	140	-31%	237	140	-41%	10%
Larcenies	182	133	-27%	133	83	-38%	182	<u>83</u>	-54%	11%
Larceny Carbreak	37	38	3%	38	36	-5%	37	<u>36</u>	-3%	10%
Larceny Shoplifting	5	12	140%	12	8	-33%	5	<u>8</u>	60%	3%
Larceny Bicycle	13	21	62%	21	13	-38%	13	<u>13</u>	0%	17%
Total Robberies	5	3	-40%	3	7	133%	5	7	40%	8%
Armed	1	0	-100%	0	2	N/A	1	<u>2</u>	100%	7%
Strongarmed	4	3	-25%	3	5	67%	4	<u>5</u>	25%	9%
Total Agg. Assaults/Bat.	46	45	-2%	45	57	27%	46	57	24%	N/A
Agg. Assaults/Batteries	26	27	4%	27	30	11%	26	<u>30</u>	15%	17%
Agg. Domestic Assault/Batteries	20	18	-10%	18	27	50%	20	<u>27</u>	35%	14%
Person Shot	0	0	0%	0	1	N/A	0	<u>1</u>	N/A	11%
Total Sexual Bat.	5	9	80%	9	3	-67%	5	3	-40%	5%
Sexual Battery	2	1	-50%	1	1	0%	2	<u>1</u>	-50%	5%
Sexual Battery Child	3	8	167%	8	2	-75%	3	<u>2</u>	-33%	5%
Total Part One Crimes	393	371	-6%	371	281	-24%	393	281	-28%	11%
Part One Property Crimes	337	314	-7%	314	213	-32%	337	<u>213</u>	-37%	10%
Part One Person Crimes	56	57	2%	57	68	19%	56	<u>68</u>	21%	13%
Total Calls For Service	15,795	13,566	-14%	13,566	13,073	-4%	15,795	13,073	-17%	12%
Firearm Offenses	3	13	333%	13	14	8%	3	<u>14</u>	367%	12%
All Domestic Violence Cases	158	182	15%	182	177	-3%	158	<u>177</u>	12%	12%

NOTE: This Crime data is preliminary and subject to reclassification upon further investigation. The data above reflects the total number of offenses, it does not indicate the total number of incidents. There were incidents that did not code into either district. These are included in the Countywide Total. N/A = Not Applicable

Last UCR build date: 12/9/2019 1:31:00 PM

January 1, 2019 through December 7, 2019 compared to the same periods in 2017 and 2018

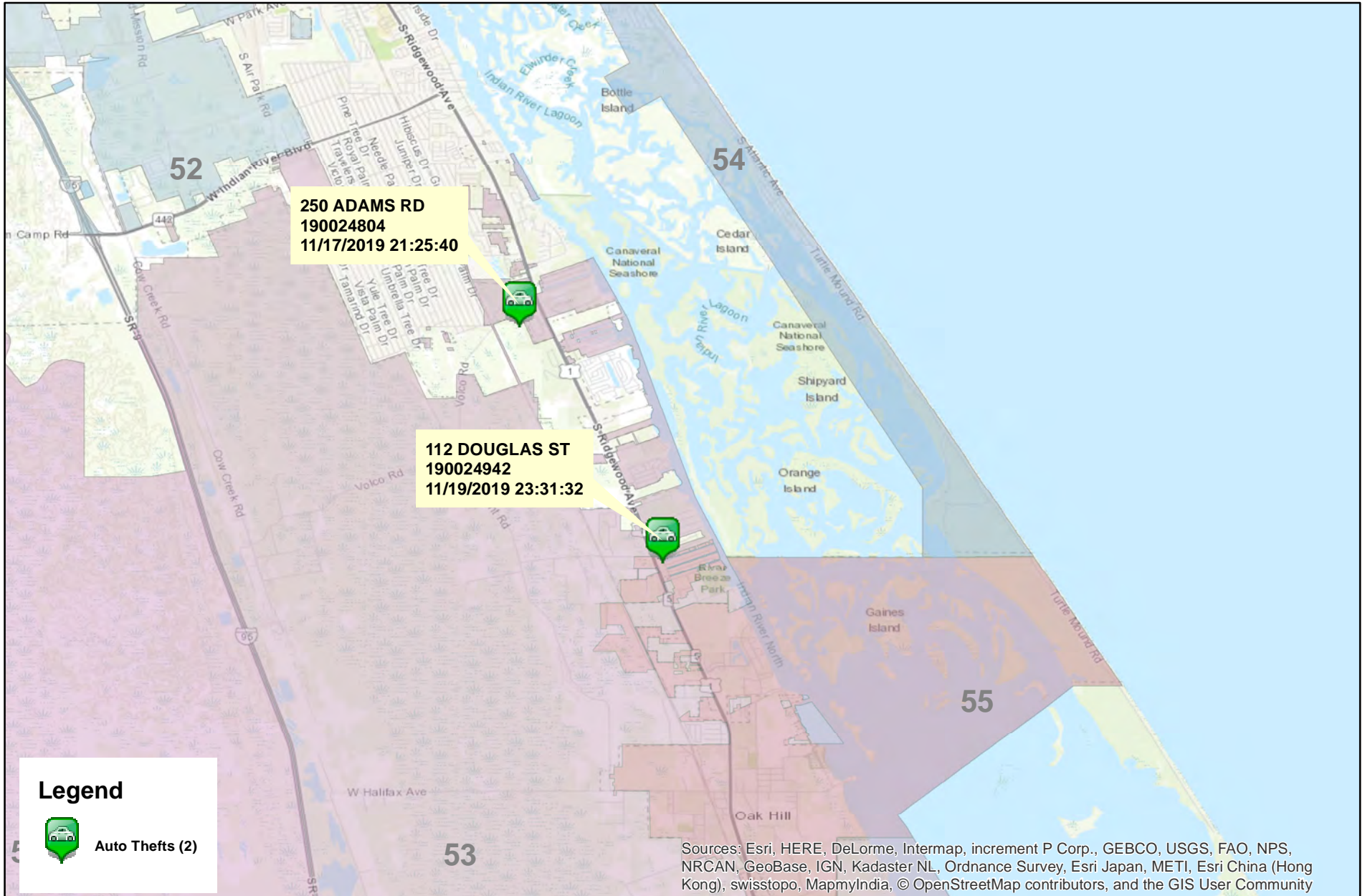
Volusia County Sheriff's Office District 3 South Clearances	YTD 2017					YTD 2018					YTD 2019				
	Offense	Clrs	% Clr	Adult	Juv	Offense	Clrs	% Clr	Adult	Juv	Offense	Clrs	% Clr	Adult	Juv
Homicides	0	1	N/A	1	0	0	0	0%	0	0	1	1	100%	1	0
Auto Thefts	28	14	50%	12	2	33	11	33%	11	0	26	11	42%	10	1
Total Burglaries	72	23	32%	20	3	77	18	23%	18	0	47	15	32%	14	1
Residence	57	19	33%	16	3	71	13	18%	13	0	40	13	33%	12	1
Non Residence	15	4	27%	4	0	6	5	83%	5	0	7	2	29%	2	0
Total Larcenies	237	67	28%	48	19	204	35	17%	35	0	140	34	24%	33	1
Larcenies	182	58	32%	41	17	133	23	17%	23	0	83	25	30%	24	1
Larceny Carbreak	37	6	16%	4	2	38	5	13%	5	0	36	3	8%	3	0
Larceny Shoplifting	5	2	40%	2	0	12	6	50%	6	0	8	5	63%	5	0
Larceny Bicycle	13	1	8%	1	0	21	1	5%	1	0	13	1	8%	1	0
Total Robberies	5	4	80%	4	0	3	3	100%	3	0	7	7	100%	6	1
Armed	1	1	100%	1	0	0	0	0%	0	0	2	2	100%	2	0
Strongarmed	4	3	75%	3	0	3	3	100%	3	0	5	5	100%	4	1
Total Agg. Assaults/Bat.	46	37	80%	34	3	45	31	69%	31	0	57	45	79%	42	3
Agg. Assaults/Batteries	26	20	77%	18	2	27	15	56%	15	0	30	25	83%	22	3
Agg. Domestic Assault/Batteries	20	17	85%	16	1	18	16	89%	16	0	27	20	74%	20	0
Person Shot	0	0	0%	0	0	0	0	0%	0	0	1	1	100%	0	1
Total Sexual Bat.	5	4	80%	2	2	12	3	25%	1	2	3	2	67%	2	0
Sexual Battery	2	1	50%	1	0	3	0	0%	0	0	1	1	100%	1	0
Sexual Battery Child	3	3	100%	1	2	9	3	33%	1	2	2	1	50%	1	0
Total Part One Crimes	393	150	38%	102	29	371	101	27%	99	2	281	115	41%	108	7
Part One Property Crimes	337	104	31%	80	24	314	64	20%	64	0	213	60	28%	57	3
Part One Person Crimes	56	46	82%	22	5	57	37	65%	35	2	68	55	81%	51	4

NOTE: This Crime data is preliminary and subject to reclassification upon further investigation. The data above reflects the total number of offenses, it does not indicate the total number of incidents.

Last UCR build date: 12/9/2019 1:31:00 PM

District 3 South Auto Thefts

11/10/2019 thru 12/07/2019



Prepared by: VC Crime Center
Crime Intelligence Analyst
Volusia Sheriff's Office
Printed On: 12/9/2019



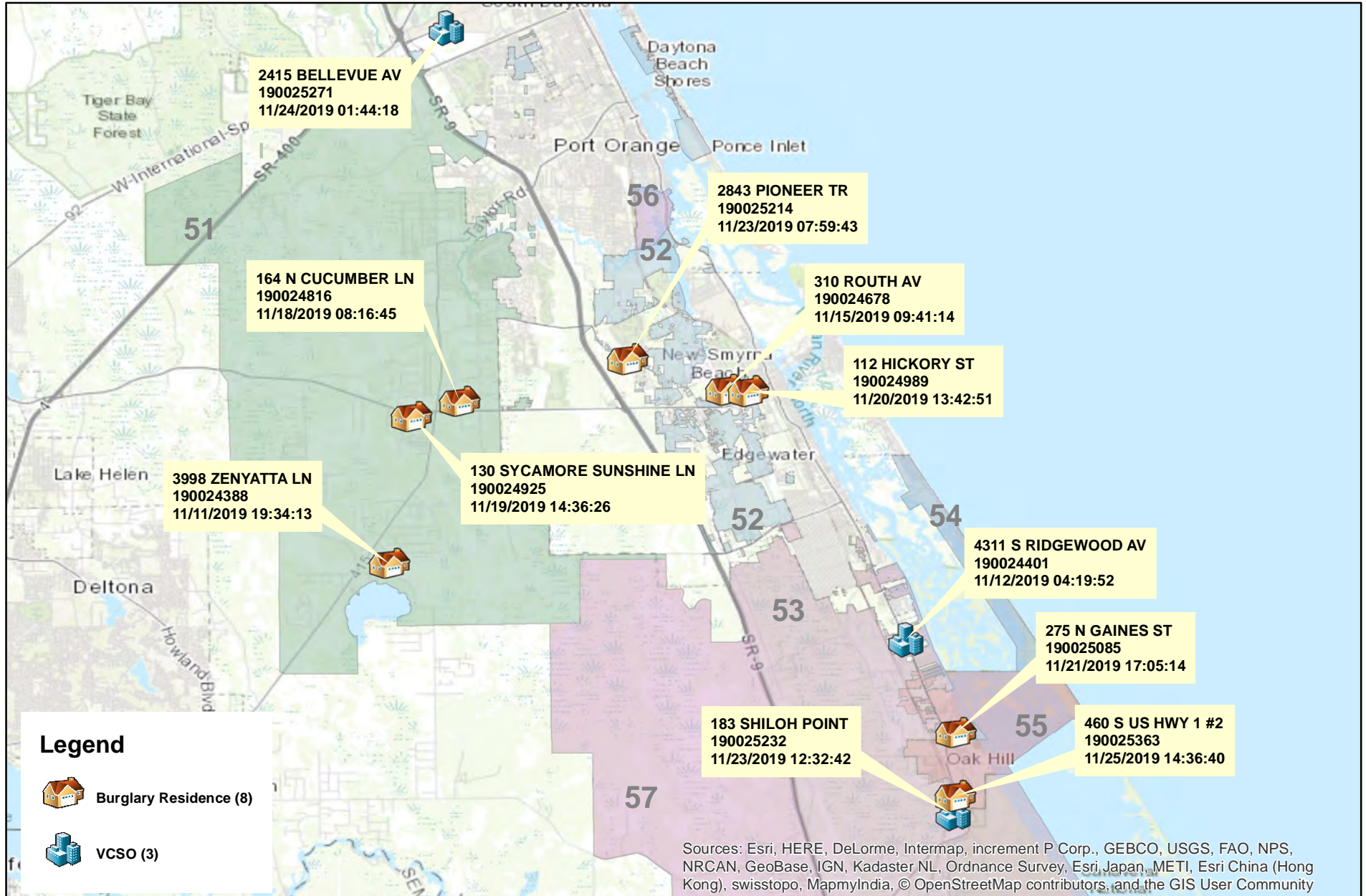
* Map reflects total number of Incidents and not total number of victims



This is not a legal document. due to address incompatibilities, some incidents may not be represented and the information on this map should not be viewed as the legal representation of property boundaries, roads, facilities. etc.

District 3 South Burglaries

11/10/2019 thru 12/07/2019



Prepared by: VC Crime Center
 Crime Intelligence Analyst
 Volusia Sheriff's Office
 Printed On: 12/9/2019

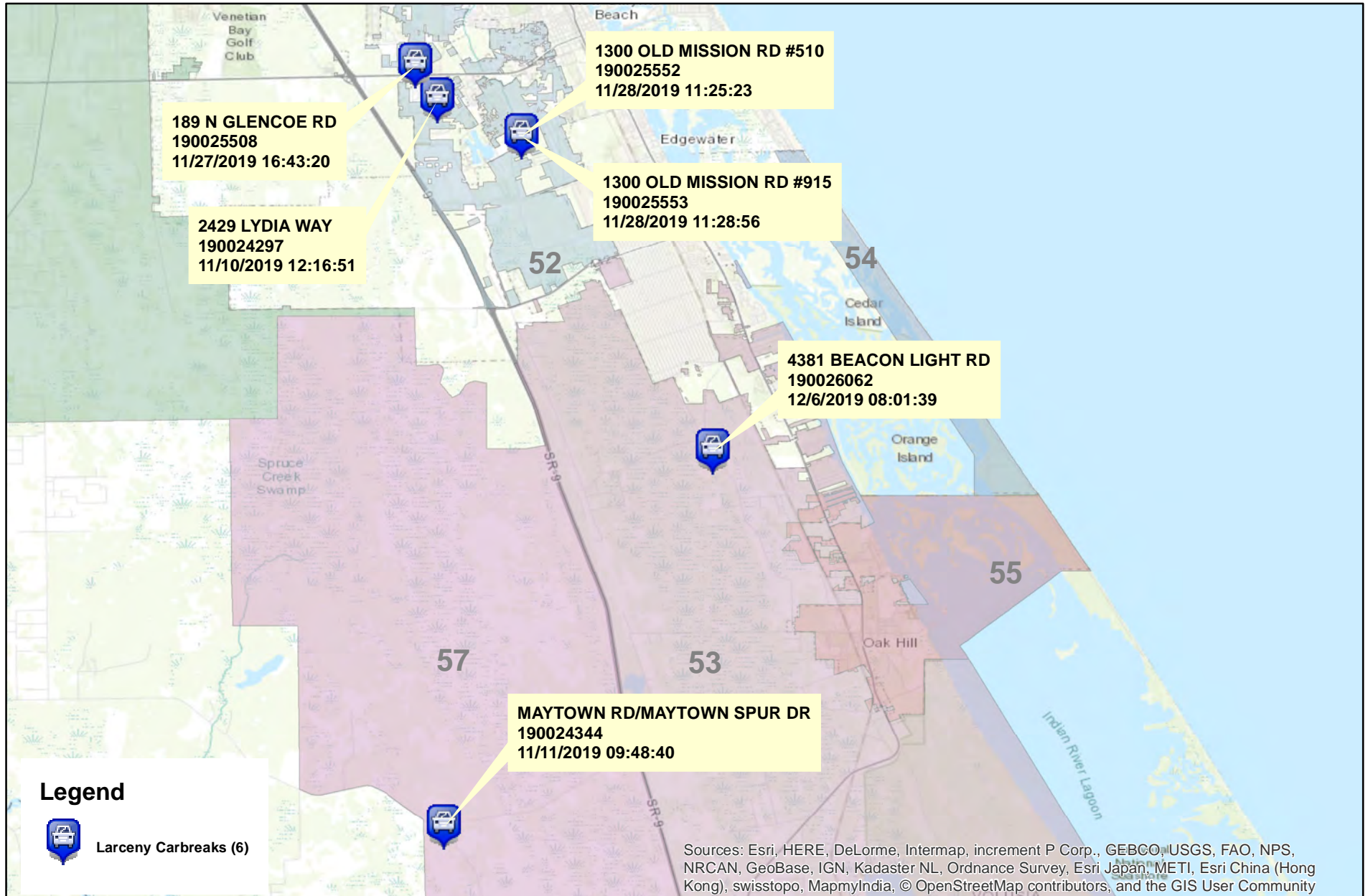
0 0.5 1 2 3 4 5 Miles

* Map reflects total number of Incidents and not total number of victims

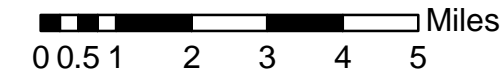


This is not a legal document. due to address incompatibilities, some incidents may not be represented and the information on this map should not be viewed as the legal representation of property boundaries, roads, facilities, etc.

District 3 South Larceny Carbreaks 11/10/2019 thru 12/07/2019



Prepared by: VC Crime Center
 Crime Intelligence Analyst
 Volusia Sheriff's Office
 Printed On: 12/9/2019



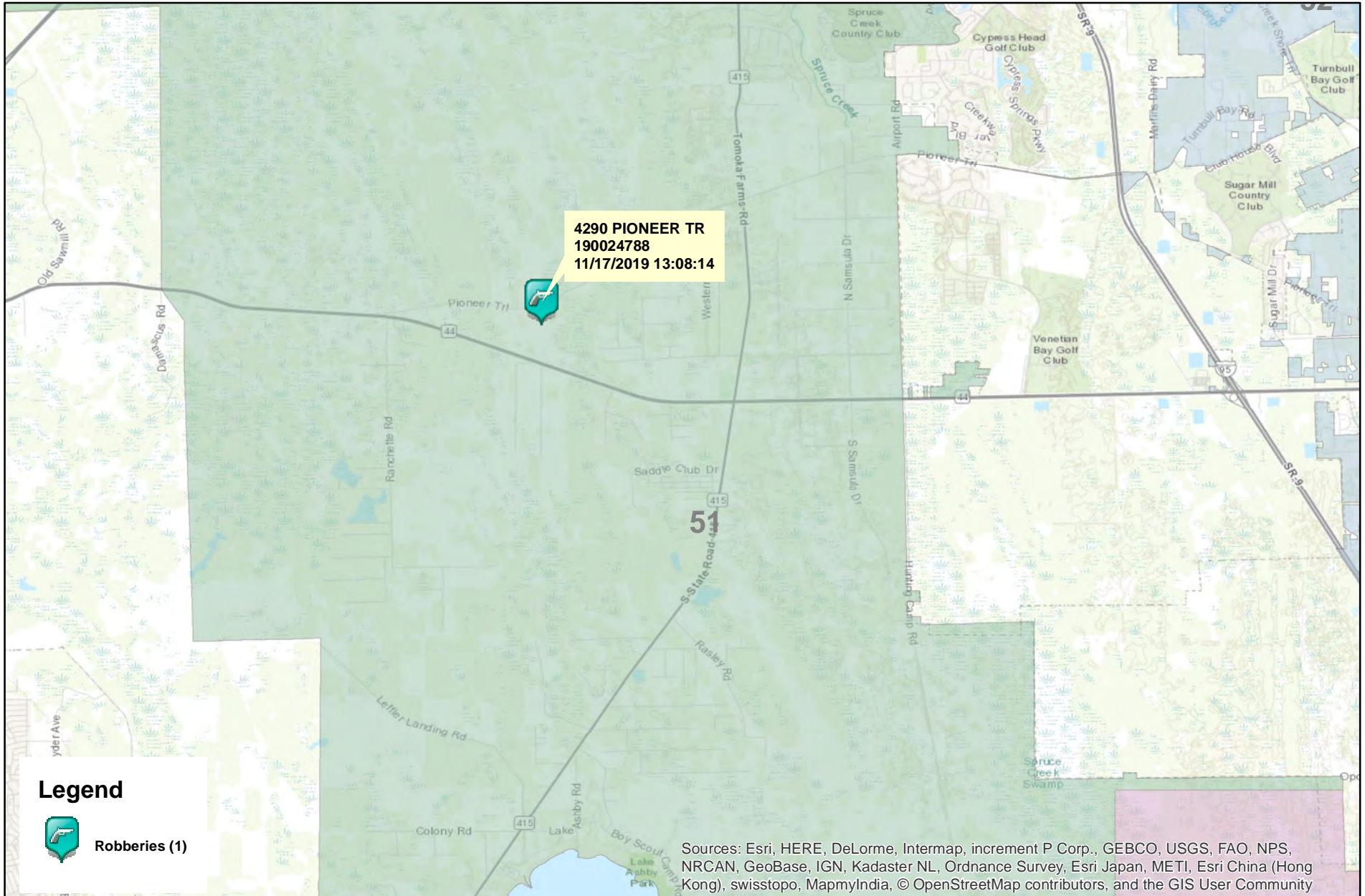
* Map reflects total number of Incidents and not total number of victims



This is not a legal document. due to address incompatibilities, some incidents may not be represented and the information on this map should not be viewed as the legal representation of property boundaries, roads, facilities. etc.

District 3 South Robberies

11/10/2019 thru 12/07/2019



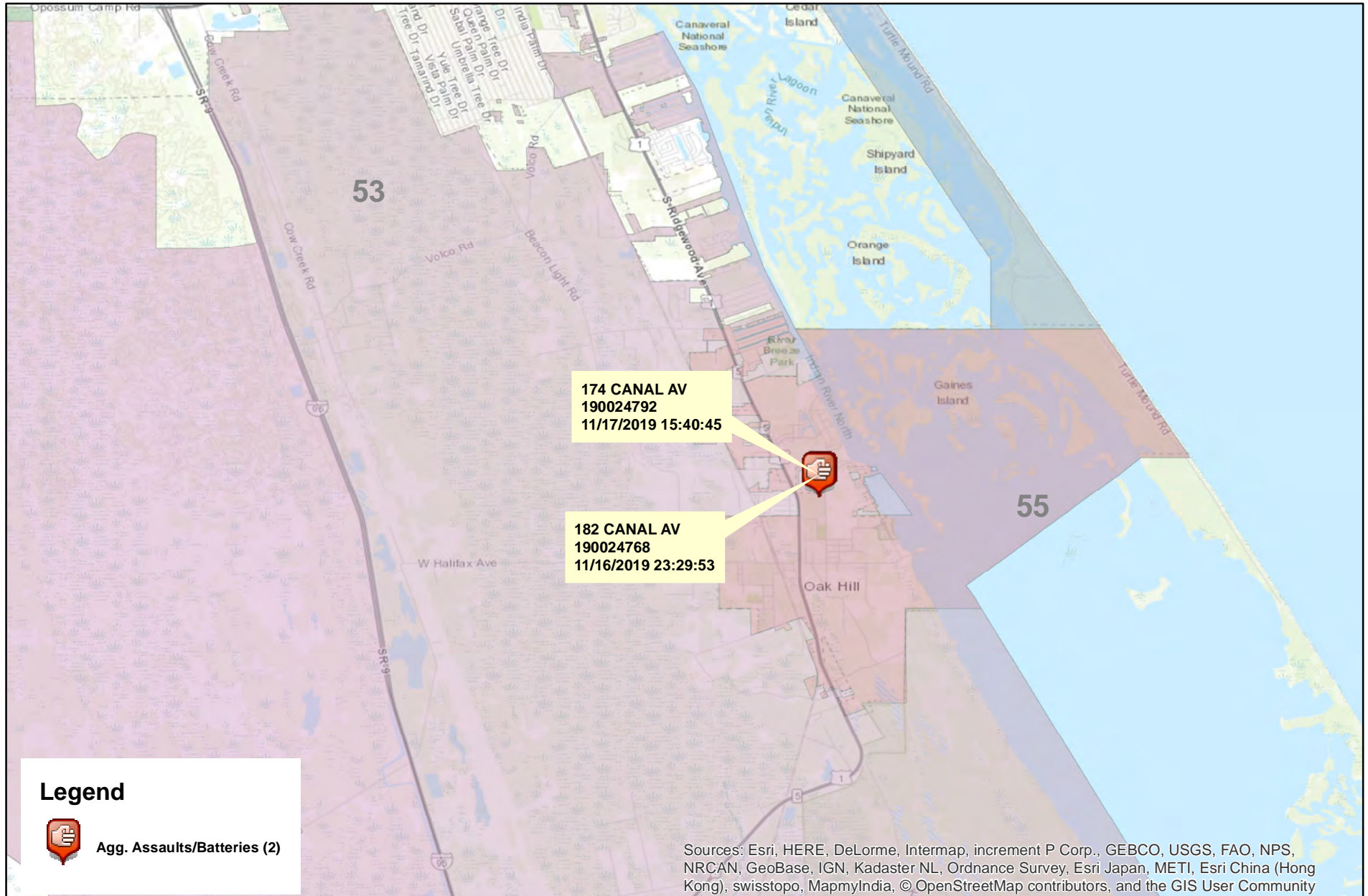
Prepared by: VC Crime Center
Crime Intelligence Analyst
Volusia Sheriff's Office
Printed On: 12/9/2019

0 0.5 1 2 3 Miles
* Map reflects total number of Incidents and not total number of victims



This is not a legal document.
due to address incompatibilities, some incidents may not be represented and the information on this map should not be viewed as the legal representation of property boundaries, roads, facilities. etc.

District 3 South Aggravated Assaults and Batteries 11/10/2019 thru 12/07/2019



Prepared by: VC Crime Center
Crime Intelligence Analyst
Volusia Sheriff's Office
Printed On: 12/9/2019



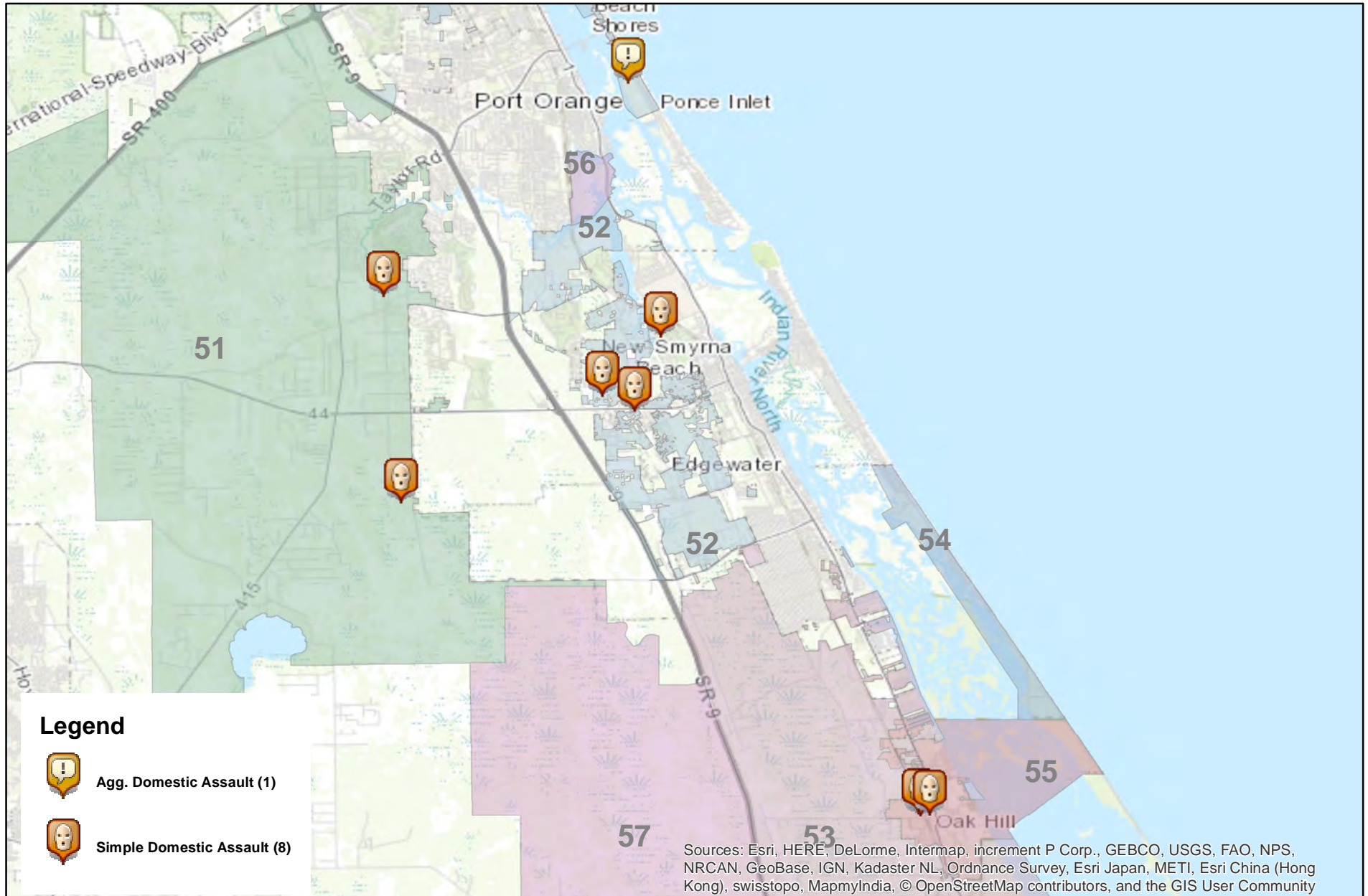
* Map reflects total number of Incidents and not total number of victims



This is not a legal document. due to address incompatibilities, some incidents may not be represented and the information on this map should not be viewed as the legal representation of property boundaries, roads, facilities. etc.

District 3 South Domestic Assaults and Batteries

11/10/2019 thru 12/07/2019



Prepared by: VC Crime Center
Crime Intelligence Analyst
Volusia Sheriff's Office
Printed On: 12/9/2019

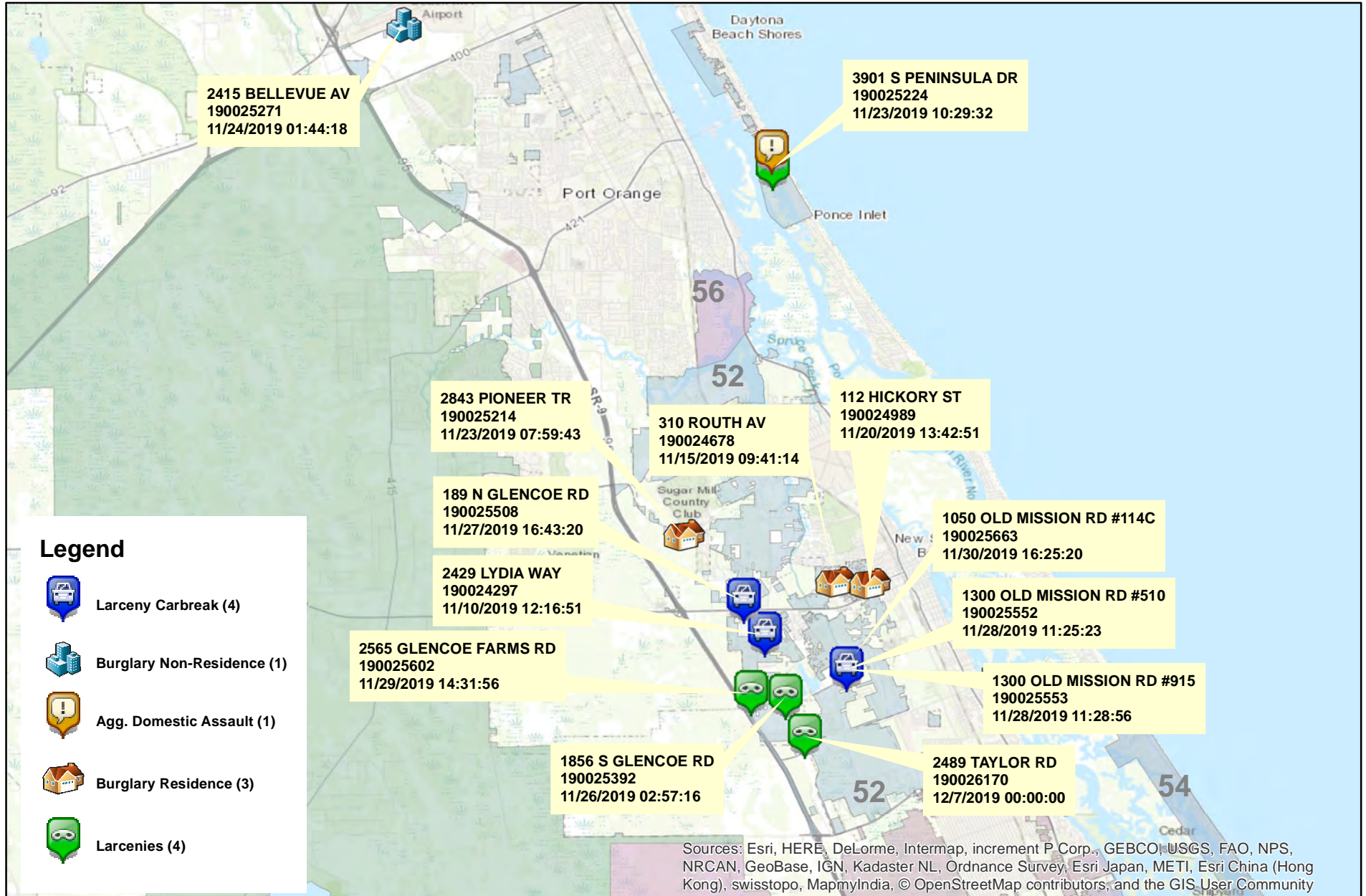
00.51 2 3 4 5 Miles
* Map reflects total number of Incidents and not total number of victims



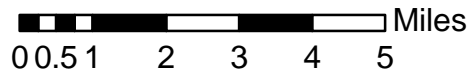
This is not a legal document. due to address incompatibilities, some incidents may not be represented and the information on this map should not be viewed as the legal representation of property boundaries, roads, facilities. etc.

District 3 South Hot Zone 52

11/10/2019 thru 12/07/2019



Prepared by: VC Crime Center
 Crime Intelligence Analyst
 Volusia Sheriff's Office
 Printed On: 12/9/2019



* Map reflects total number of Incidents and not total number of victims



This is not a legal document. due to address incompatibilities, some incidents may not be represented and the information on this map should not be viewed as the legal representation of property boundaries, roads, facilities. etc.

District 3 South - Part 1 Crimes by Zone 11/10/2019 through 12/07/2019

Volusia County Sheriff's Office	Total	51	52	53	55	57	CT
Total	<u>33</u>	<u>5</u>	<u>13</u>	<u>7</u>	<u>6</u>	<u>1</u>	<u>1</u>
Aggravated Assaults	<u>3</u>	<u>0</u>	<u>1</u>	<u>1</u>	<u>1</u>	<u>0</u>	<u>0</u>
Auto Thefts	<u>2</u>	<u>0</u>	<u>0</u>	<u>2</u>	<u>0</u>	<u>0</u>	<u>0</u>
Burglary Non-Residence	<u>3</u>	<u>0</u>	<u>1</u>	<u>1</u>	<u>0</u>	<u>0</u>	<u>1</u>
Burglary Residence	<u>8</u>	<u>3</u>	<u>3</u>	<u>0</u>	<u>2</u>	<u>0</u>	<u>0</u>
Homicide	<u>0</u>	<u>0</u>	<u>0</u>	<u>0</u>	<u>0</u>	<u>0</u>	<u>0</u>
Larceny All Other	<u>10</u>	<u>1</u>	<u>4</u>	<u>2</u>	<u>3</u>	<u>0</u>	<u>0</u>
Larceny Carbreak	<u>6</u>	<u>0</u>	<u>4</u>	<u>1</u>	<u>0</u>	<u>1</u>	<u>0</u>
Larceny Shoplifting	<u>0</u>	<u>0</u>	<u>0</u>	<u>0</u>	<u>0</u>	<u>0</u>	<u>0</u>
Robbery Armed	<u>0</u>	<u>0</u>	<u>0</u>	<u>0</u>	<u>0</u>	<u>0</u>	<u>0</u>
Robbery Strongarmed	<u>1</u>	<u>1</u>	<u>0</u>	<u>0</u>	<u>0</u>	<u>0</u>	<u>0</u>
Sexual Battery	<u>0</u>	<u>0</u>	<u>0</u>	<u>0</u>	<u>0</u>	<u>0</u>	<u>0</u>

*The Aggravated Assault, Auto Theft,& Sexual Battery statistics reflect the total number of incidents, it does not indicate the total number of victims or vehicles.

The Highlighted numbers indicate zones with higher levels of activity.

Last UCR build date: 12/9/2019 1:31:00 PM

COMPSTAT REPORT

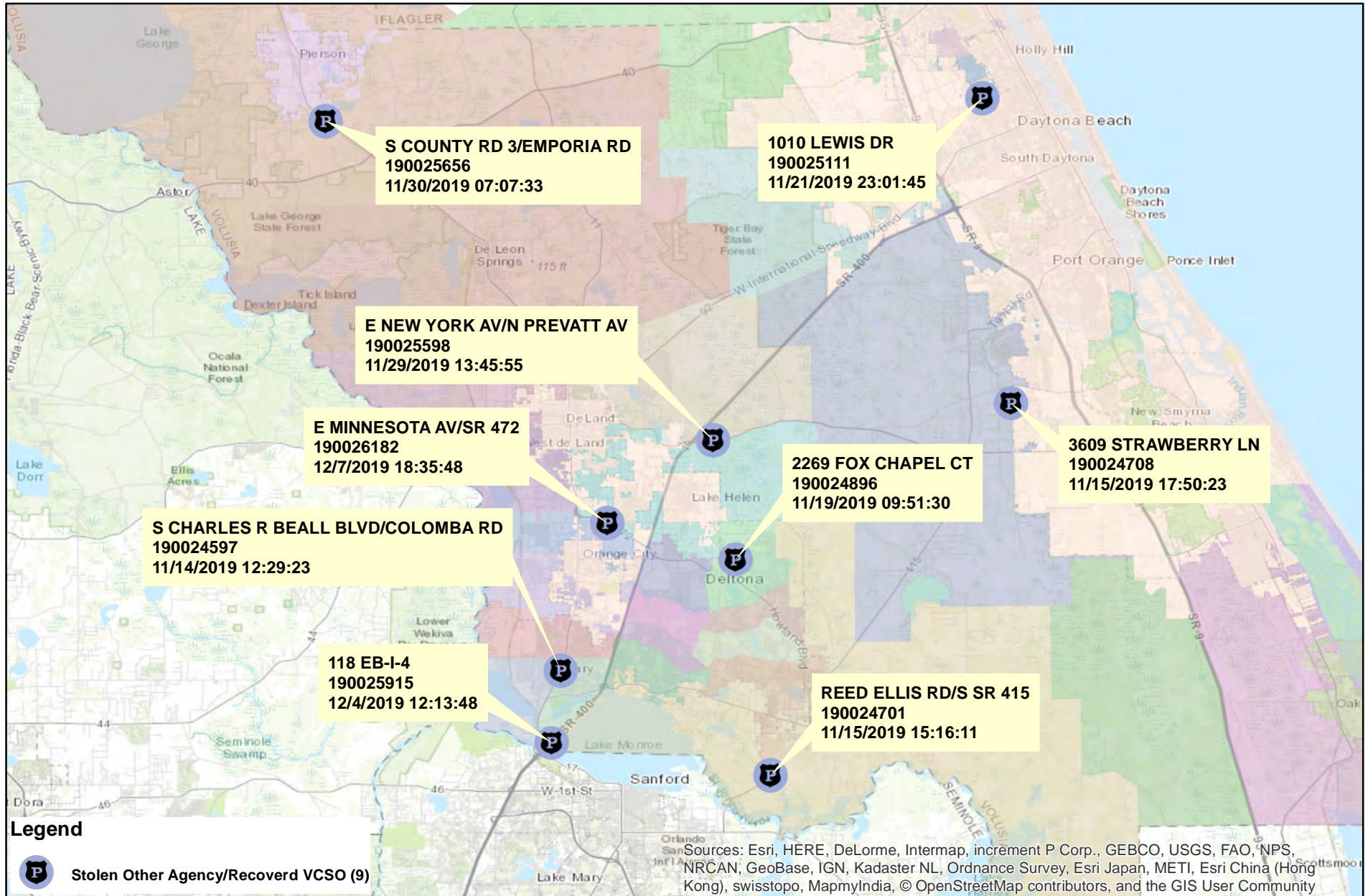


INVESTIGATIVE SERVICES SECTION

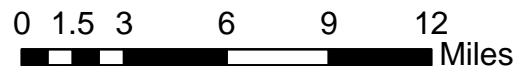
Period 19-11: November 10, 2019 – December 07, 2019

Captain Eric Dietrich

Agencywide Auto Recoveries 11/10/2019 thru 12/07/2019



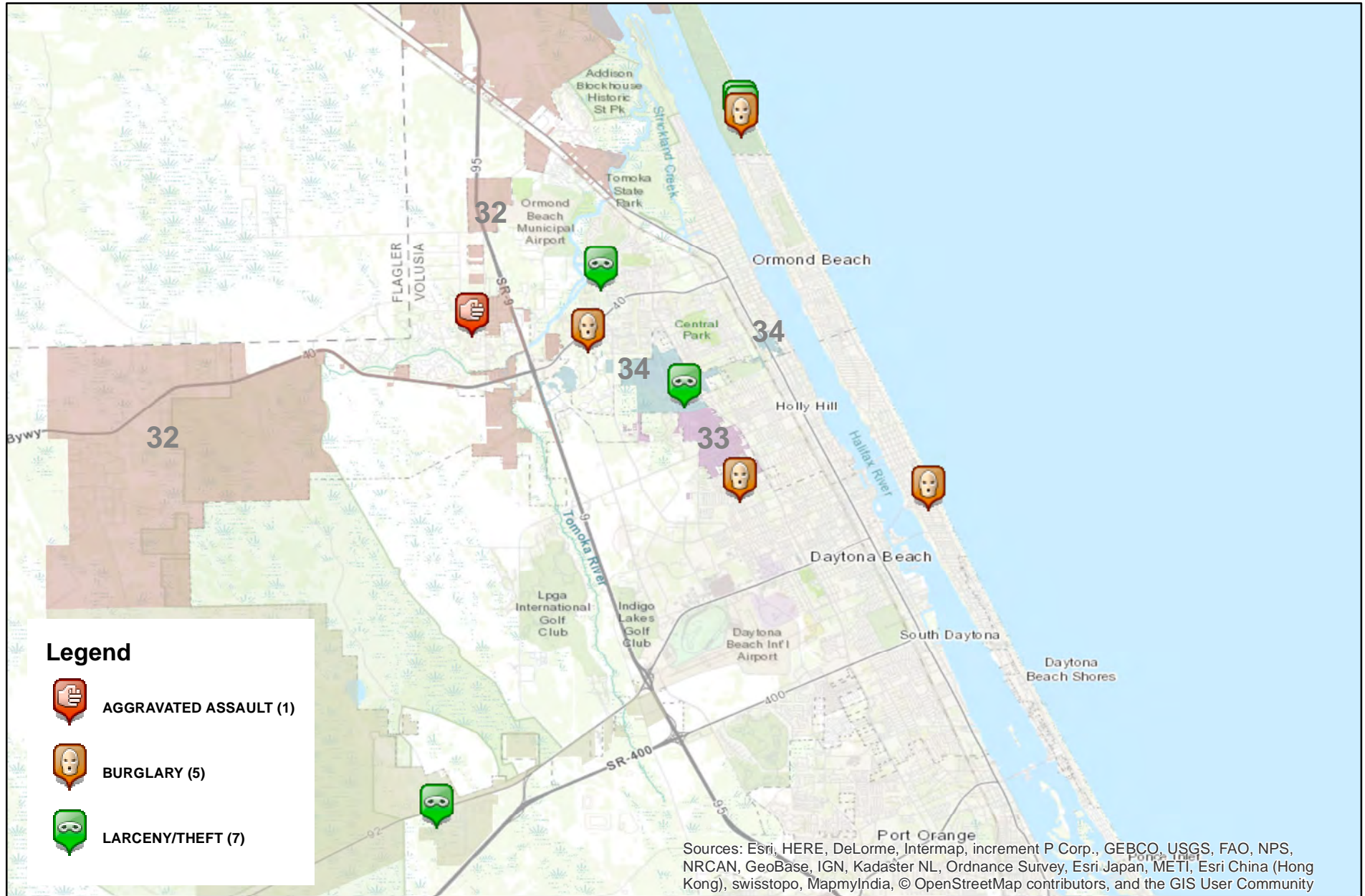
Prepared by: VC Crime Center
 Crime Intelligence Analyst
 Volusia Sheriff's Office
 Printed On: 12/9/2019



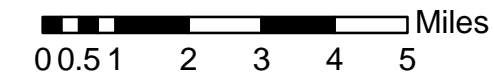
This is not a legal document.
 Due to address incompatibilities, some incidents may not be represented and the information on this map should not be viewed as the legal representation of property boundaries, roads, facilities, etc.

District 3 North Part I Arrests by Location

11/10/2019 thru 12/07/2019



Prepared by: VC Crime Center
 Crime Intelligence Analyst
 Volusia Sheriff's Office
 Printed On: 12/9/2019

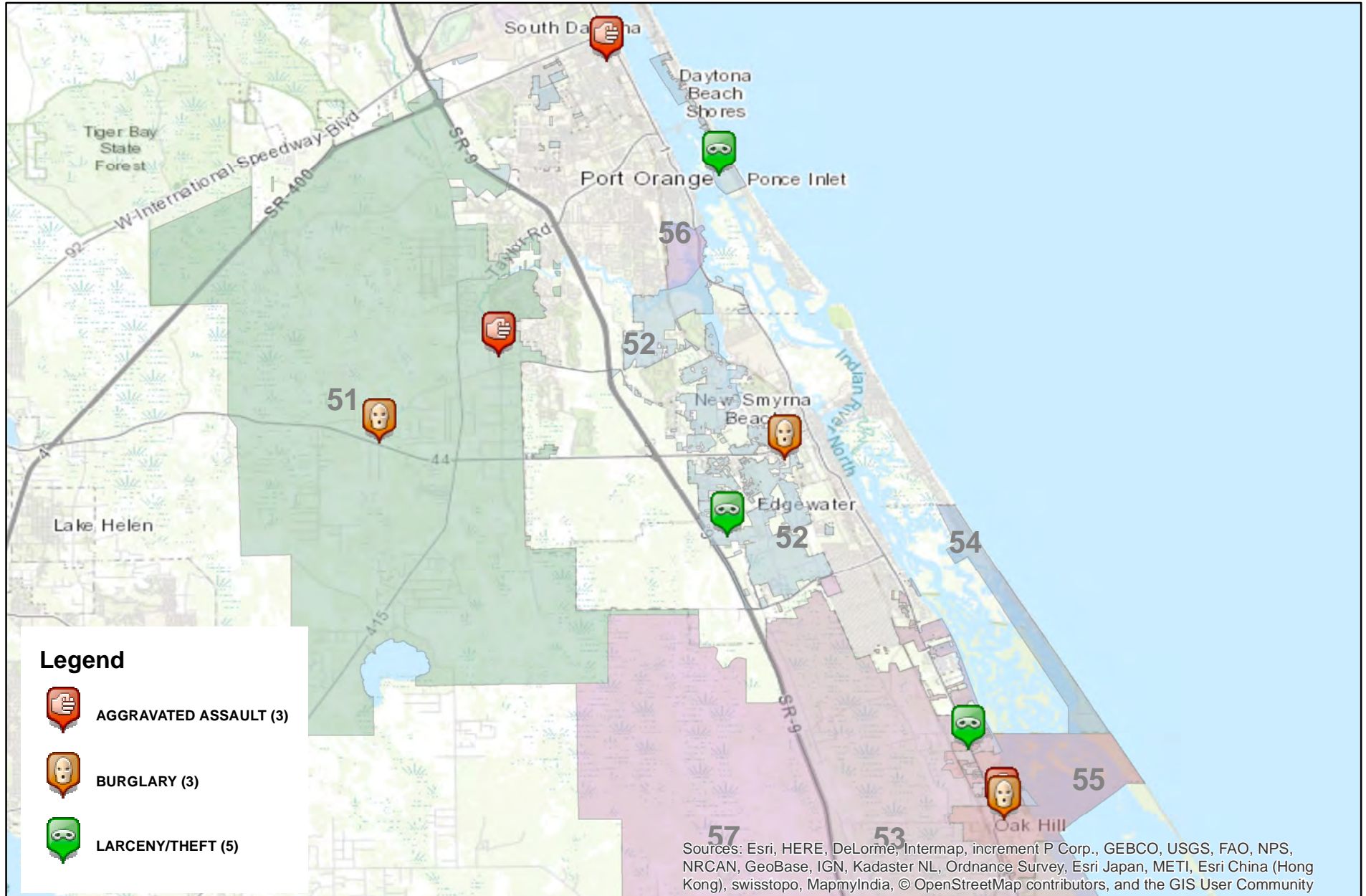


* Map reflects total number of Incidents and not total number of victims



This is not a legal document. due to address incompatibilities, some incidents may not be represented and the information on this map should not be viewed as the legal representation of property boundaries, roads, facilities. etc.

District 3 South Part I Arrests by Location 11/10/2019 thru 12/07/2019



Prepared by: VC Crime Center
Crime Intelligence Analyst
Volusia Sheriff's Office
Printed On: 12/9/2019

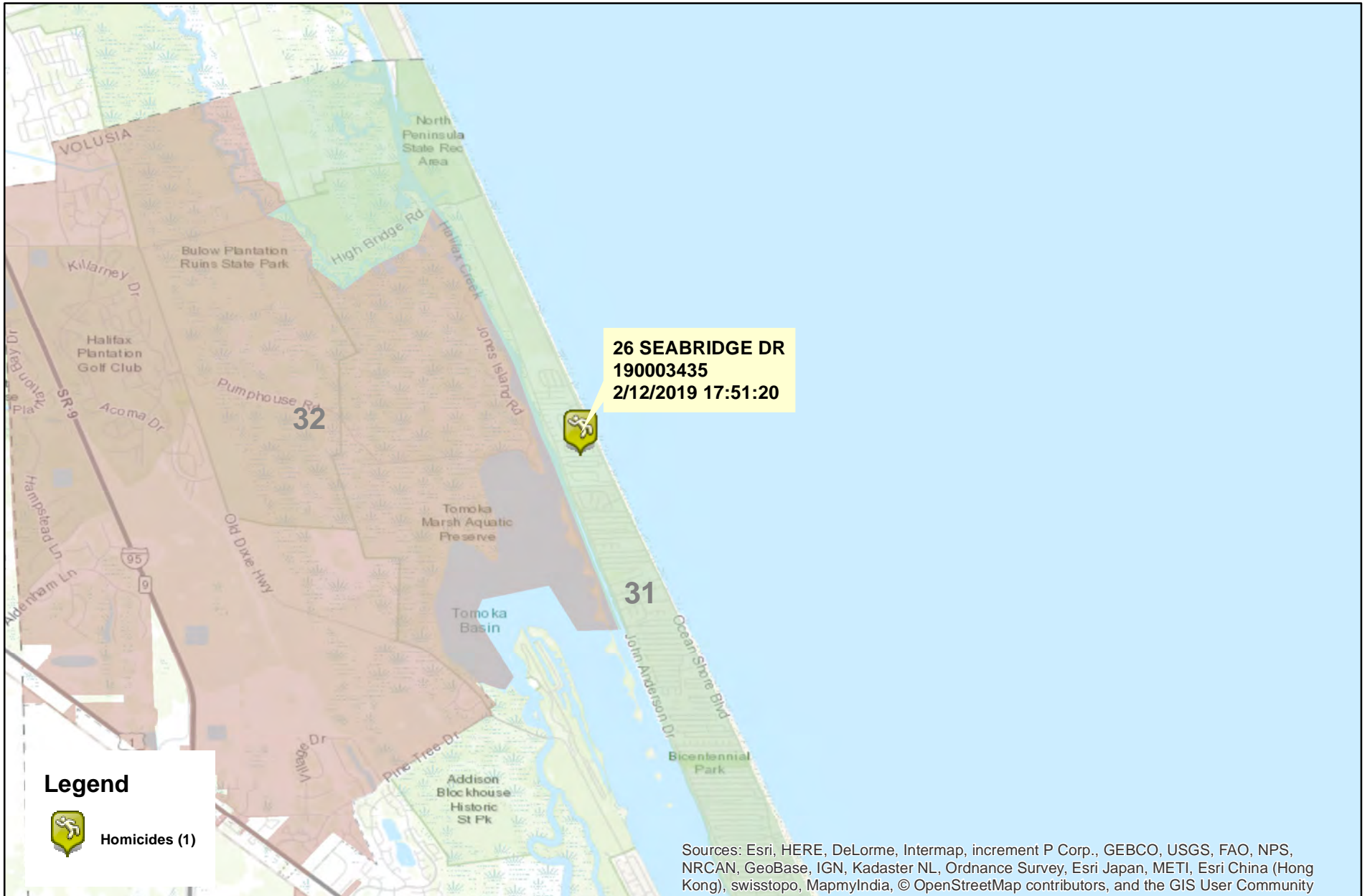
0 0.51 2 3 4 5 Miles

* Map reflects total number of Incidents and not total number of victims

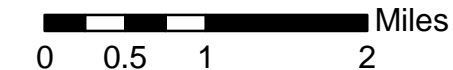


This is not a legal document. due to address incompatibilities, some incidents may not be represented and the information on this map should not be viewed as the legal representation of property boundaries, roads, facilities. etc.

District 3 North Homicides 2019



Prepared by: VC Crime Center
Crime Intelligence Analyst
Volusia Sheriff's Office
Printed On: 12/9/2019

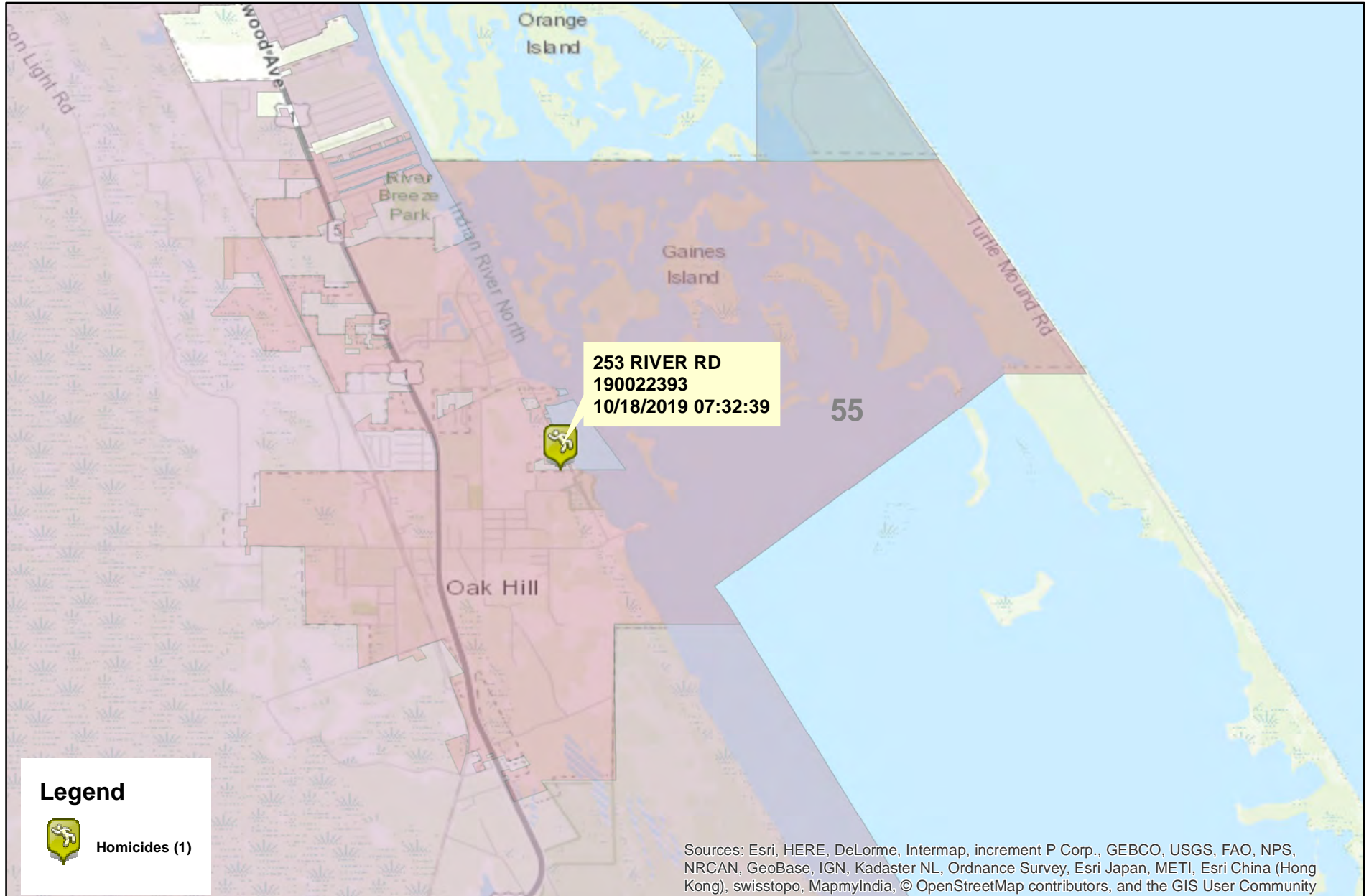


* Map reflects total number of Incidents and not total number of victims



This is not a legal document. due to address incompatibilities, some incidents may not be represented and the information on this map should not be viewed as the legal representation of property boundaries, roads, facilities. etc.

District 3 South Homicides 2019



Prepared by: VC Crime Center
Crime Intelligence Analyst
Volusia Sheriff's Office
Printed On: 12/9/2019

0 0.5 1 2 Miles
* Map reflects total number of Incidents and not total number of victims



This is not a legal document.
due to address incompatibilities, some
incidents may not be represented and
the information on this map should not be
viewed as the legal representation of
property boundaries, roads, facilities. etc.

COMPSTAT REPORT

UPCOMING EVENTS

- **Next Countywide CompStat Session: Thursday, January 09, 2020 at 1800 hours, Deltona City Hall, 2345 Providence Blvd, Deltona, Reporting Period 19-12: December 13, 2019 – January 04, 2020.**