

COMPSTAT REPORT



CRIME STATISTICS – COUNTYWIDE

Period 19-3: March 10, 2019 – April 13, 2019

Sheriff Michael J. Chitwood

Chief Deputy John W. Creamer

COMPSTAT STATISTICAL CRIME COMPARISON TO PREVIOUS 35 DAY PERIODS

COUNTYWIDE	11/25/2018	3/10/2019		12/30/2018	3/10/2019		2/3/2019	3/10/2019		3 Periods
Volusia County Sheriff's Office	12/29/2018	4/13/2019		2/2/2019	4/13/2019		3/9/2019	4/13/2019		Average %
VCSO Offense Data	Current - 3	Current (35d)	% Change	Current - 2	Current (35d)	% Change	Current - 1	Current (35d)	% Change	Change
Homicides	2	0	-100%	0	0	0%	1	<u>0</u>	-100%	-67%
Auto Thefts	28	23	-18%	22	23	5%	14	<u>23</u>	64%	17%
Total Burglaries	43	31	-28%	42	31	-26%	37	31	-16%	-23%
Residence	33	22	-33%	33	22	-33%	32	<u>22</u>	-31%	-33%
Non Residence	10	9	-10%	9	9	0%	5	<u>9</u>	80%	23%
Total Larcenies	167	163	-2%	162	163	1%	130	163	25%	8%
Larcenies	87	91	5%	87	91	5%	63	<u>91</u>	44%	18%
Larceny Carbreak	49	43	-12%	44	43	-2%	32	<u>43</u>	34%	7%
Larceny Shoplifting	24	20	-17%	25	20	-20%	24	<u>20</u>	-17%	-18%
Larceny Bicycle	7	9	29%	6	9	50%	11	<u>9</u>	-18%	20%
Total Robberies	9	10	11%	4	10	150%	14	10	-29%	44%
Armed	4	6	50%	0	6	N/A	5	<u>6</u>	20%	23%
Strongarmed	5	4	-20%	4	4	0%	9	<u>4</u>	-56%	-25%
Total Agg. Assaults/Bat.	35	24	-31%	38	24	-37%	34	24	-29%	-33%
Agg. Assaults/Batteries	21	10	-52%	23	10	-57%	13	<u>10</u>	-23%	-44%
Agg. Domestic Assault/Batteries	14	14	0%	15	14	-7%	21	<u>14</u>	-33%	-13%
Person Shot	0	1	N/A	0	1	N/A	1	<u>1</u>	0%	0%
Total Sexual Bat.	9	6	-33%	5	6	20%	12	6	-50%	-21%
Sexual Battery	3	2	-33%	1	2	100%	2	<u>2</u>	0%	22%
Sexual Battery Child	6	4	-33%	4	4	0%	10	<u>4</u>	-60%	-31%
Total Part One Crimes	293	257	-12%	273	257	-6%	242	257	6%	-4%
Part One Property Crimes	238	217	-9%	226	217	-4%	181	<u>217</u>	20%	2%
Part One Person Crimes	55	40	-27%	47	40	-15%	61	<u>40</u>	-34%	-26%
Total Calls For Service	9,750	10,017	3%	10,506	10,017	-5%	10,608	10,017	-6%	-2%
Firearm Offenses	17	12	-29%	20	12	-40%	10	<u>12</u>	20%	-16%
All Domestic Violence Cases	168	146	-13%	141	146	4%	149	<u>146</u>	-2%	-4%

January 1, 2019 through April 13, 2019 compared to the same periods in 2017 and 2018

Volusia County Sheriff's Office	YTD	YTD	2017-2018	YTD	YTD	2018-2019	YTD	YTD	2017-2019
COUNTYWIDE	2017	2018	% Change	2018	2019	%Change	2017	2019	%Change
Homicides	2	4	100%	4	1	-75%	2	<u>1</u>	-50%
Auto Thefts	71	69	-3%	69	57	-17%	71	<u>57</u>	-20%
Total Burglaries	182	162	-11%	162	110	-32%	182	110	-40%
Residence	153	132	-14%	132	87	-34%	153	<u>87</u>	-43%
Non Residence	29	30	3%	30	23	-23%	29	<u>23</u>	-21%
Total Larcenies	619	582	-6%	582	445	-24%	619	445	-28%
Larcenies	383	310	-19%	310	238	-23%	383	<u>238</u>	-38%
Larceny Carbreak	152	167	10%	167	115	-31%	152	<u>115</u>	-24%
Larceny Shoplifting	60	69	15%	69	66	-4%	60	<u>66</u>	10%
Larceny Bicycle	24	36	50%	36	26	-28%	24	<u>26</u>	8%
Total Robberies	28	27	-4%	27	28	4%	28	28	0%
Armed	15	11	-27%	11	11	0%	15	<u>11</u>	-27%
Strongarmed	13	16	23%	16	17	6%	13	<u>17</u>	31%
Total Agg. Assaults/Bat.	135	81	-40%	81	94	16%	135	94	-30%
Agg. Assaults/Batteries	77	42	-45%	42	44	5%	77	<u>44</u>	-43%
Agg. Domestic Assault/Batteries	58	39	-33%	39	50	28%	58	<u>50</u>	-14%
Person Shot	5	2	-60%	2	2	0%	5	<u>2</u>	-60%
Total Sexual Bat.	17	24	41%	24	23	-4%	17	23	35%
Sexual Battery	9	7	-22%	7	5	-29%	9	<u>5</u>	-44%
Sexual Battery Child	8	17	113%	17	18	6%	8	<u>18</u>	125%
Total Part One Crimes	1,054	949	-10%	949	758	-20%	1,054	758	-28%
Part One Property Crimes	872	813	-7%	813	612	-25%	872	<u>612</u>	-30%
Part One Person Crimes	182	136	-25%	136	146	7%	182	<u>146</u>	-20%
Total Calls For Service	40,667	34,986	-14%	34,986	30,764	-12%	40,667	30,764	-24%
Firearm Offenses	54	33	-39%	33	40	21%	54	<u>40</u>	-26%
All Domestic Violence Cases	419	361	-14%	361	424	17%	419	<u>424</u>	1%

NOTE: This Crime data is preliminary and subject to reclassification upon further investigation. The data above reflects the total number of offenses, it does not indicate the total number of incidents. There were incidents that did not code into either district. These are included in the Countywide Total. N/A = Not Applicable

Last UCR build date: 4/23/2019 9:59:00 AM

Volusia County Sheriff's Office	2/3/2019	3/10/2019	Percent	3/10/2018	3/10/2019	Percent
Arrest Data	3/9/2019	4/13/2019	Change	4/13/2018	4/13/2019	Change
Homicides	0	1	N/A	1	<u>1</u>	0%
Auto Thefts	8	7	-13%	7	<u>7</u>	0%
Total Burglaries	16	14	-13%	23	14	-39%
Residence	6	4	-33%	17	<u>4</u>	-76%
Non Residence	10	10	0%	6	<u>10</u>	67%
Total Larcenies	39	57	46%	35	57	63%
Larcenies	21	30	43%	16	<u>30</u>	88%
Larceny Carbreak	2	6	200%	10	<u>6</u>	-40%
Larceny Shoplifting	16	20	25%	9	<u>20</u>	122%
Larceny Bicycle	0	1	N/A	0	<u>1</u>	N/A
Total Robberies	9	5	-44%	5	5	0%
Armed	0	0	0%	0	<u>0</u>	0%
Strongarmed	9	5	-44%	5	<u>5</u>	0%
Total Agg. Assaults/Batteries	41	26	-37%	33	26	-21%
Agg. Assaults/Batteries	41	26	-37%	33	<u>26</u>	-21%
Agg. Domestic/Batteries	0	0	0%	0	<u>0</u>	0%
Total Sexual Batteries	0	3	N/A	2	3	50%
Sexual Battery	0	2	N/A	1	<u>2</u>	100%
Sexual Battery Child	0	1	N/A	1	<u>1</u>	0%
Total Part 1 Arrests	113	113	0%	106	113	7%
Non-Violent Crime Arrests	63	78	24%	65	78	20%
Violent Crime Arrests	50	35	-30%	41	35	-15%
Prostitution	5	0	-100%	0	<u>0</u>	0%
Narcotics	146	140	-4%	193	<u>140</u>	-27%
Miscellaneous	618	693	12%	724	<u>693</u>	-4%
Total Arrests	882	946	7%	1,023	946	-8%
	CompStat	CompStat 3		LY CompStat 3	CompStat 3	

NOTE: This data is to be used internally for Volusia County Sheriff's Office use only. This Crime data is Preliminary and subject to reclassification upon further Investigation. **There were arrest that did not code into either district. These are included in the CityWide Total.** N/A = Not Applicable

January 1, 2019 through April 13, 2019 compared to the same periods in 2017 and 2018

VCSO Countywide Clearances	YTD 2017					YTD 2018					YTD 2019				
	Offense	Clrs	% Clr	Adult	Juv	Offense	Clrs	% Clr	Adult	Juv	Offense	Clrs	% Clr	Adult	Juv
Homicides	2	2	100%	2	0	4	1	25%	1	0	1	1	100%	1	0
Auto Thefts	71	19	27%	15	4	69	29	42%	24	5	57	23	40%	20	3
Total Burglaries	182	53	29%	45	8	162	53	33%	43	10	110	40	36%	36	4
Residence	153	41	27%	35	6	132	47	36%	39	8	87	34	39%	30	4
Non Residence	29	12	41%	10	2	30	6	20%	4	2	23	6	26%	6	0
Total Larcenies	619	183	30%	153	30	582	152	26%	133	19	445	156	35%	144	12
Larcenies	383	118	31%	100	18	310	81	26%	76	5	238	72	30%	68	4
Larceny Carbreak	152	30	20%	20	10	167	39	23%	27	12	115	36	31%	30	6
Larceny Shoplifting	60	31	52%	30	1	69	28	41%	28	0	66	46	70%	44	2
Larceny Bicycle	24	4	17%	3	1	36	4	11%	2	2	26	2	8%	2	0
Total Robberies	28	19	68%	15	4	27	17	63%	14	3	28	18	64%	18	0
Armed	15	8	53%	8	0	11	5	45%	4	1	11	4	36%	4	0
Strongarmed	13	11	85%	7	4	16	12	75%	10	2	17	14	82%	14	0
Total Agg. Assaults/Bat.	135	94	70%	84	10	81	57	70%	54	3	94	73	78%	66	7
Agg. Assaults/Batteries	77	46	60%	41	5	42	21	50%	20	1	44	34	77%	31	3
Agg. Domestic Assault/Batteries	58	48	83%	43	5	39	36	92%	34	2	50	39	78%	35	4
Person Shot	5	2	40%	1	1	2	1	50%	1	0	2	3	150%	2	1
Total Sexual Bat.	17	13	76%	9	4	27	9	33%	8	1	23	8	35%	4	4
Sexual Battery	9	5	56%	5	0	9	3	33%	3	0	5	4	80%	4	0
Sexual Battery Child	8	8	100%	4	4	18	6	33%	5	1	18	4	22%	0	4
Total Part One Crimes	1,054	383	36%	299	60	949	318	34%	277	41	758	319	42%	289	30
Part One Property Crimes	872	255	29%	213	42	813	234	29%	200	34	612	219	36%	200	19
Part One Person Crimes	182	128	70%	86	18	136	84	62%	77	7	146	100	68%	89	11

NOTE: This Crime data is preliminary and subject to reclassification upon further investigation. The data above reflects the total number of offenses, it does not indicate the total number of incidents.

Last UCR build date: 4/23/2019 9:59:00 AM

COMPSTAT REPORT



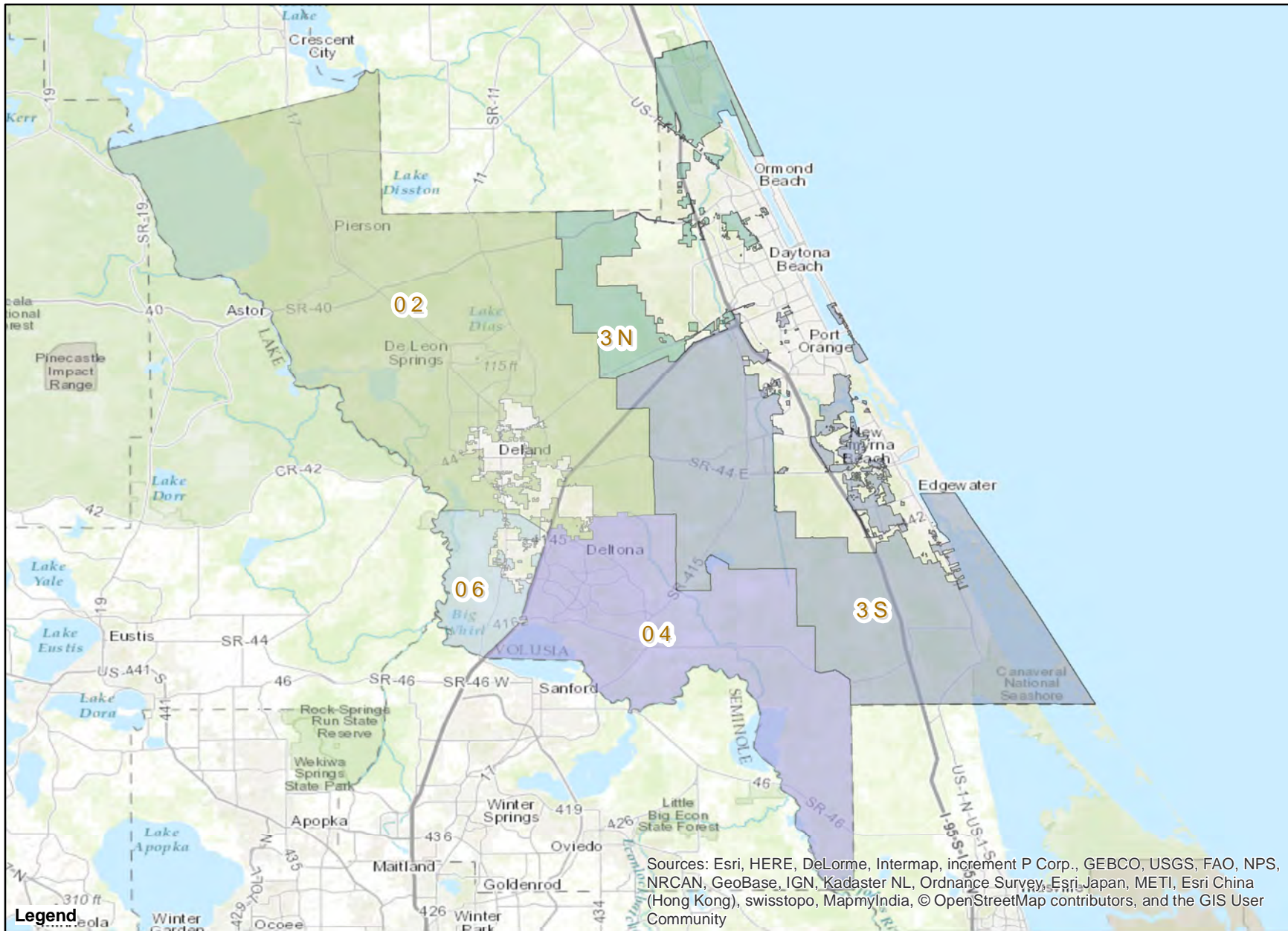
WEST VOLUSIA

Period 19-3: March 10, 2019 – April 13, 2019

Sheriff Michael J. Chitwood

Chief Deputy John W. Creamer


Volusia County Sheriff's Office Districts



Sources: Esri, HERE, DeLorme, Intermap, increment P Corp., GEBCO, USGS, FAO, NPS, NRCAN, GeoBase, IGN, Kadaster NL, Ordnance Survey, Esri Japan, METI, Esri China (Hong Kong), swisstopo, MapmyIndia, © OpenStreetMap contributors, and the GIS User Community



Prepared by: Patrick Harding
Crime Intelligence Analyst
Volusia County Sheriff's Office
Printed On: 5/10/2017



This is not a legal document.
Due to address incompatibilities, some incidents may not be represented and the information on this map should not be viewed as the legal representation of property boundaries, roads, facilities, etc.

COMPSTAT REPORT



CRIME STATISTICS – DISTRICT 4

Period 19-3: March 10, 2019 – April 13, 2019

Captain Paul W. Kammerer

COMPSTAT STATISTICAL CRIME COMPARISON TO PREVIOUS 35 DAY PERIODS

District 4	11/25/2018	3/10/2019		12/30/2018	3/10/2019		2/3/2019	3/10/2019		3 Periods
Volusia County Sheriff's Office	12/29/2018	4/13/2019		2/2/2019	4/13/2019		3/9/2019	4/13/2019		Average %
VCSO Offense Data	Current - 3	Current (35d)	% Change	Current -2	Current (35d)	% Change	Current - 1	Current (35d)	% Change	Change
Homicides	1	0	-100%	0	0	0%	0	<u>0</u>	0%	-33%
Auto Thefts	8	6	-25%	6	6	0%	2	<u>6</u>	200%	58%
Total Burglaries	16	11	-31%	13	11	-15%	14	11	-21%	-23%
Residence	10	5	-50%	10	5	-50%	14	<u>5</u>	-64%	-55%
Non Residence	6	6	0%	3	6	100%	0	<u>6</u>	N/A	33%
Total Larcenies	51	59	16%	63	59	-6%	41	59	44%	18%
Larcenies	30	30	0%	31	30	-3%	20	<u>30</u>	50%	16%
Larceny Carbreak	9	15	67%	13	15	15%	6	<u>15</u>	150%	77%
Larceny Shoplifting	11	13	18%	17	13	-24%	12	<u>13</u>	8%	1%
Larceny Bicycle	1	1	0%	2	1	-50%	3	<u>1</u>	-67%	-39%
Total Robberies	6	5	-17%	1	5	400%	8	5	-38%	115%
Armed	4	3	-25%	0	3	N/A	3	<u>3</u>	0%	-8%
Strongarmed	2	2	0%	1	2	100%	5	<u>2</u>	-60%	13%
Total Agg. Assaults/Bat.	10	9	-10%	9	9	0%	15	9	-40%	-17%
Agg. Assaults/Batteries	7	3	-57%	5	3	-40%	3	<u>3</u>	0%	-32%
Agg. Domestic Assault/Batteries	3	6	100%	4	6	50%	12	<u>6</u>	-50%	33%
Person Shot	0	0	0%	0	0	0%	0	<u>0</u>	0%	0%
Total Sexual Bat.	3	2	-33%	3	2	-33%	5	2	-60%	-42%
Sexual Battery	1	0	-100%	0	0	0%	1	<u>0</u>	-100%	-67%
Sexual Battery Child	2	2	0%	3	2	-33%	4	<u>2</u>	-50%	-28%
Total Part One Crimes	95	92	-3%	95	92	-3%	85	92	8%	1%
Part One Property Crimes	75	76	1%	82	76	-7%	57	<u>76</u>	33%	9%
Part One Person Crimes	20	16	-20%	13	16	23%	28	<u>16</u>	-43%	-13%
Total Calls For Service	3,064	3,044	-1%	3,378	3,044	-10%	3,289	3,044	-7%	-6%
Firearm Offenses	8	4	-50%	3	4	33%	4	<u>4</u>	0%	-6%
All Domestic Violence Cases	75	57	-24%	61	57	-7%	85	<u>57</u>	-33%	-21%

NOTE: This Crime data is preliminary and subject to reclassification upon further investigation. The data above reflects the total number of offenses, it does not indicate the total number of incidents. N/A = Not Applicable
 Last UCR build date: 4/23/2019 9:59:00 AM

January 1, 2019 through April 13, 2019 compared to the same periods in 2017 and 2018

Volusia County Sheriff's Office	YTD	YTD	2017-2018	YTD	YTD	2018-2019	YTD	YTD	2017-2019	% OF
District 4	2017	2018	% Change	2018	2019	%Change	2017	2019	%Change	COUNTYWIDE
Homicides	1	3	200%	3	0	-100%	1	<u>0</u>	-100%	0%
Auto Thefts	18	22	22%	22	14	-36%	18	<u>14</u>	-22%	25%
Total Burglaries	66	50	-24%	50	38	-24%	66	38	-42%	35%
Residence	54	41	-24%	41	29	-29%	54	<u>29</u>	-46%	33%
Non Residence	12	9	-25%	9	9	0%	12	<u>9</u>	-25%	39%
Total Larcenies	229	238	4%	238	159	-33%	229	159	-31%	36%
Larcenies	121	107	-12%	107	80	-25%	121	<u>80</u>	-34%	34%
Larceny Carbreak	64	82	28%	82	32	-61%	64	<u>32</u>	-50%	28%
Larceny Shoplifting	36	35	-3%	35	41	17%	36	<u>41</u>	14%	62%
Larceny Bicycle	8	14	75%	14	6	-57%	8	<u>6</u>	-25%	23%
Total Robberies	12	15	25%	15	14	-7%	12	14	17%	50%
Armed	8	7	-13%	7	6	-14%	8	<u>6</u>	-25%	55%
Strongarmed	4	8	100%	8	8	0%	4	<u>8</u>	100%	47%
Total Agg. Assaults/Bat.	58	29	-50%	29	33	14%	58	33	-43%	N/A
Agg. Assaults/Batteries	29	13	-55%	13	11	-15%	29	<u>11</u>	-62%	25%
Agg. Domestic Assault/Batteries	29	16	-45%	16	22	38%	29	<u>22</u>	-24%	44%
Person Shot	2	2	0%	2	0	-100%	2	<u>0</u>	-100%	0%
Total Sexual Bat.	7	8	14%	8	10	25%	7	10	43%	43%
Sexual Battery	3	2	-33%	2	1	-50%	3	<u>1</u>	-67%	20%
Sexual Battery Child	4	6	50%	6	9	50%	4	<u>9</u>	125%	50%
Total Part One Crimes	391	365	-7%	365	268	-27%	391	268	-31%	36%
Part One Property Crimes	313	310	-1%	310	211	-32%	313	<u>211</u>	-33%	34%
Part One Person Crimes	78	55	-29%	55	57	4%	78	<u>57</u>	-27%	39%
Total Calls For Service	12,220	10,985	-10%	10,985	9,587	-13%	12,220	9,587	-22%	31%
Firearm Offenses	24	17	-29%	17	11	-35%	24	<u>11</u>	-54%	28%
All Domestic Violence Cases	196	150	-23%	150	200	33%	196	<u>200</u>	2%	47%

NOTE: This Crime data is preliminary and subject to reclassification upon further investigation. The data above reflects the total number of offenses, it does not indicate the total number of incidents. There were incidents that did not code into either district. These are included in the Countywide Total. N/A = Not Applicable

Last UCR build date: 4/23/2019 9:59:00 AM

January 1, 2019 through April 13, 2019 compared to the same periods in 2017 and 2018

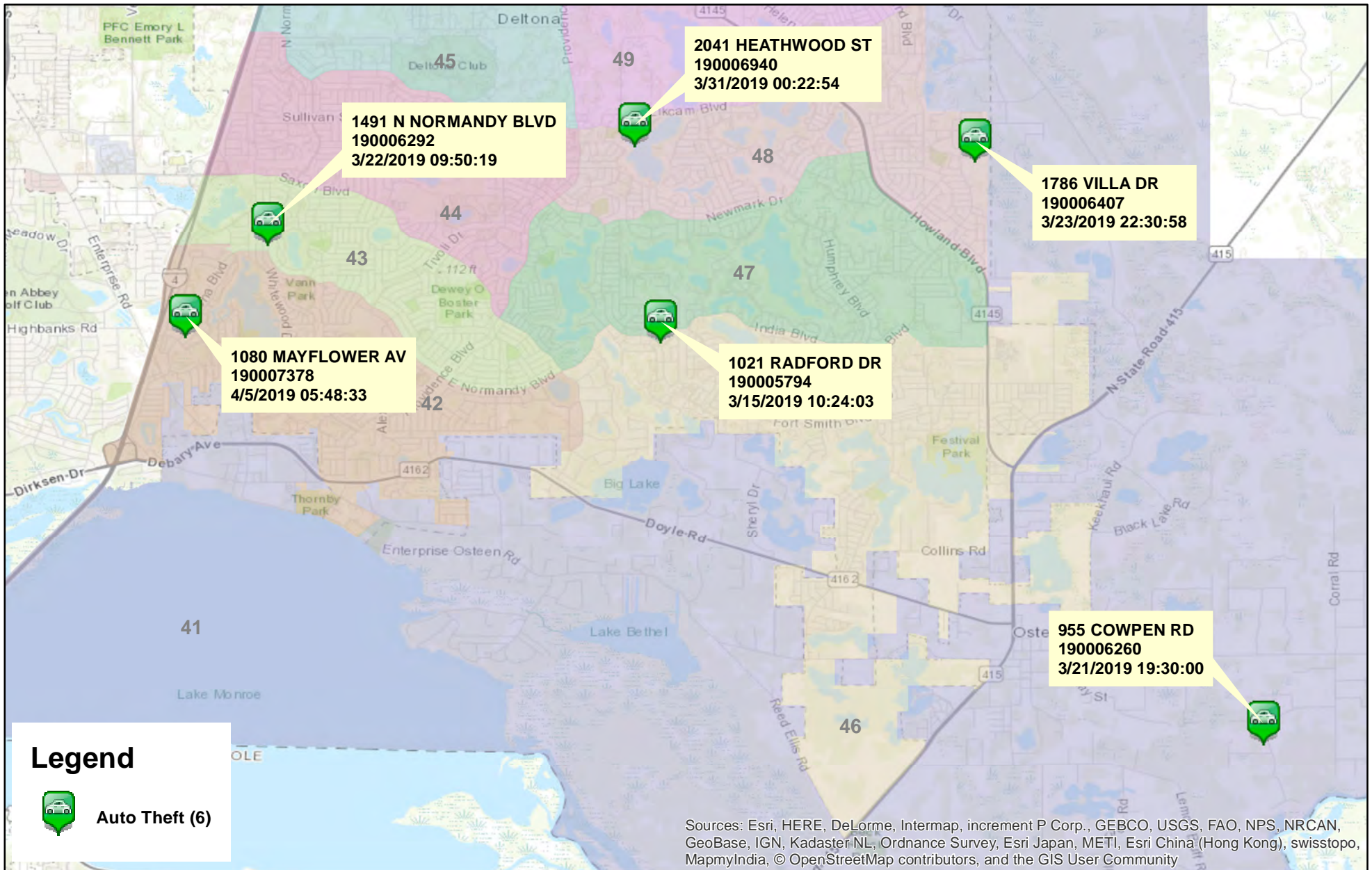
Volusia County Sheriff's Office District 4 Clearances	YTD 2017					YTD 2018					YTD 2019				
	Offense	Clrs	% Clr	Adult	Juv	Offense	Clrs	% Clr	Adult	Juv	Offense	Clrs	% Clr	Adult	Juv
Homicides	1	0	0%	0	0	3	1	33%	1	0	0	0	0%	0	0
Auto Thefts	18	4	22%	4	0	22	9	41%	6	3	14	4	29%	4	0
Total Burglaries	66	17	26%	12	5	50	16	32%	10	6	38	14	37%	11	3
Residence	54	15	28%	12	3	41	14	34%	9	5	29	14	48%	11	3
Non Residence	12	2	17%	0	2	9	2	22%	1	1	9	0	0%	0	0
Total Larcenies	229	67	29%	58	9	238	66	28%	53	13	159	61	38%	54	7
Larcenies	121	32	26%	29	3	107	29	27%	28	1	80	19	24%	17	2
Larceny Carbreak	64	15	23%	10	5	82	25	30%	15	10	32	13	41%	9	4
Larceny Shoplifting	36	20	56%	19	1	35	10	29%	10	0	41	29	71%	28	1
Larceny Bicycle	8	0	0%	0	0	14	2	14%	0	2	6	0	0%	0	0
Total Robberies	12	9	75%	7	2	15	9	60%	8	1	14	7	50%	7	0
Armed	8	5	63%	5	0	7	4	57%	3	1	6	2	33%	2	0
Strongarmed	4	4	100%	2	2	8	5	63%	5	0	8	5	63%	5	0
Total Agg. Assaults/Bat.	58	38	66%	33	5	29	24	83%	22	2	33	28	85%	24	4
Agg. Assaults/Batteries	29	13	45%	11	2	13	9	69%	8	1	11	7	64%	5	2
Agg. Domestic Assault/Batteries	29	25	86%	22	3	16	15	94%	14	1	22	21	95%	19	2
Person Shot	2	0	0%	0	0	2	1	50%	1	0	0	0	0%	0	0
Total Sexual Bat.	7	6	86%	6	0	8	2	25%	2	0	10	4	40%	1	3
Sexual Battery	3	4	133%	4	0	2	1	50%	1	0	1	1	100%	1	0
Sexual Battery Child	4	2	50%	2	0	6	1	17%	1	0	9	3	33%	0	3
Total Part One Crimes	391	141	36%	113	21	365	127	35%	102	25	268	118	44%	101	17
Part One Property Crimes	313	88	28%	74	14	310	91	29%	69	22	211	79	37%	69	10
Part One Person Crimes	78	53	68%	39	7	55	36	65%	33	3	57	39	68%	32	7

NOTE: This Crime data is preliminary and subject to reclassification upon further investigation. The data above reflects the total number of offenses, it does not indicate the total number of incidents.

Last UCR build date: 4/23/2019 9:59:00 AM

District 4 Auto Thefts

03/10/2019 thru 04/13/2019



Prepared by: VC Crime Center
 Crime Intelligence Analyst
 Volusia County Sheriff's Office
 Printed On: 4/24/2019

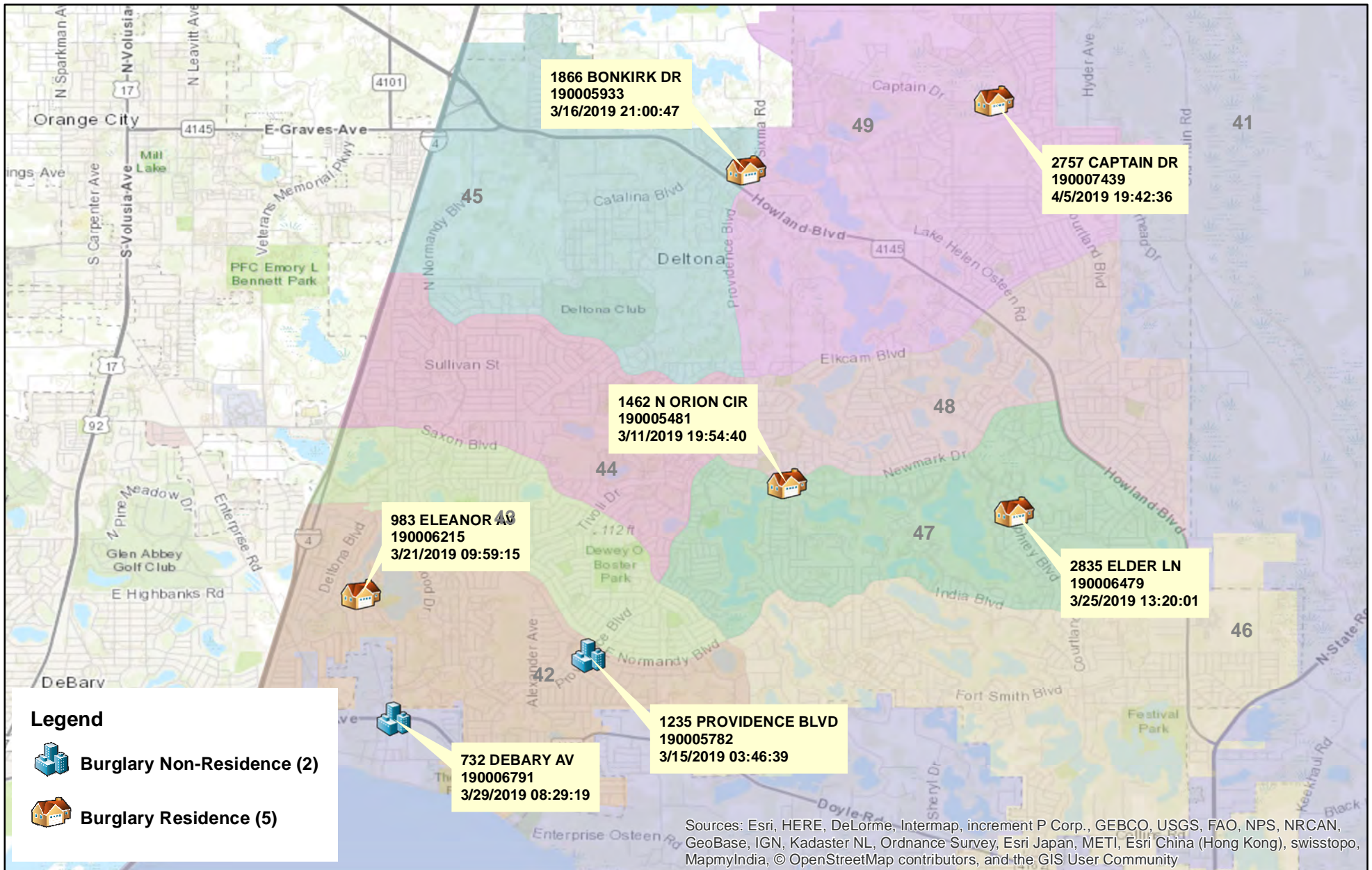
0 0.5 1 2 Miles
 * Map reflects total number of Incidents and not total number of victims



This is not a legal document. due to address incompatibilities, some incidents may not be represented and the information on this map should not be viewed as the legal representation of property boundaries, roads, facilities. etc.

District 4 Burglaries

03/10/2019 thru 04/13/2019



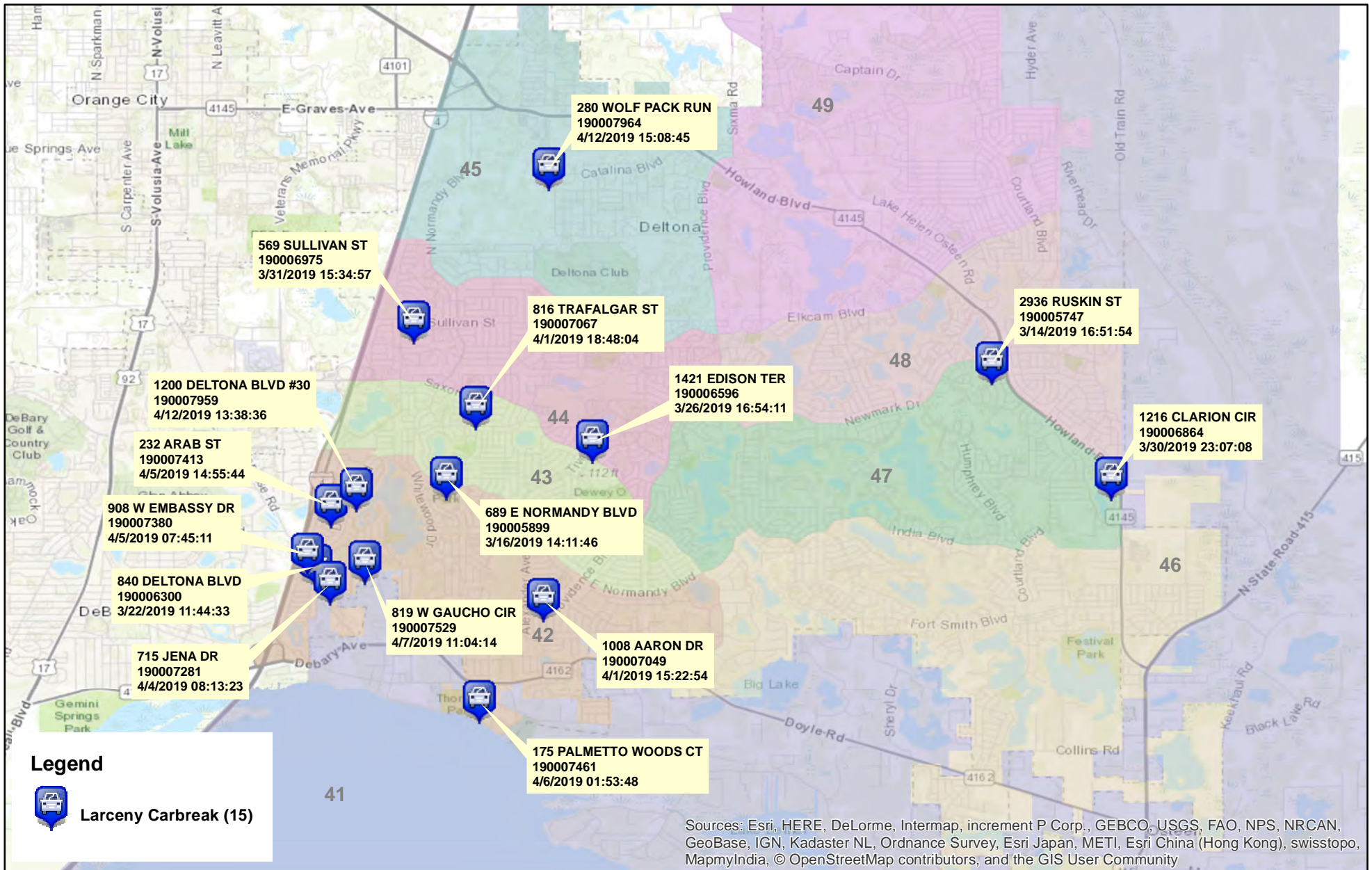
Prepared by: VC Crime Center
 Crime Intelligence Analyst
 Volusia County Sheriff's Office
 Printed On: 4/24/2019

0 0.5 1 2 Miles
 * Map reflects total number of Incidents and not total number of victims



This is not a legal document. due to address incompatibilities, some incidents may not be represented and the information on this map should not be viewed as the legal representation of property boundaries, roads, facilities. etc.

District 4 Larceny Carbreaks 03/10/2019 thru 04/13/2019



Prepared by: VC Crime Center
 Crime Intelligence Analyst
 Volusia County Sheriff's Office
 Printed On: 4/24/2019



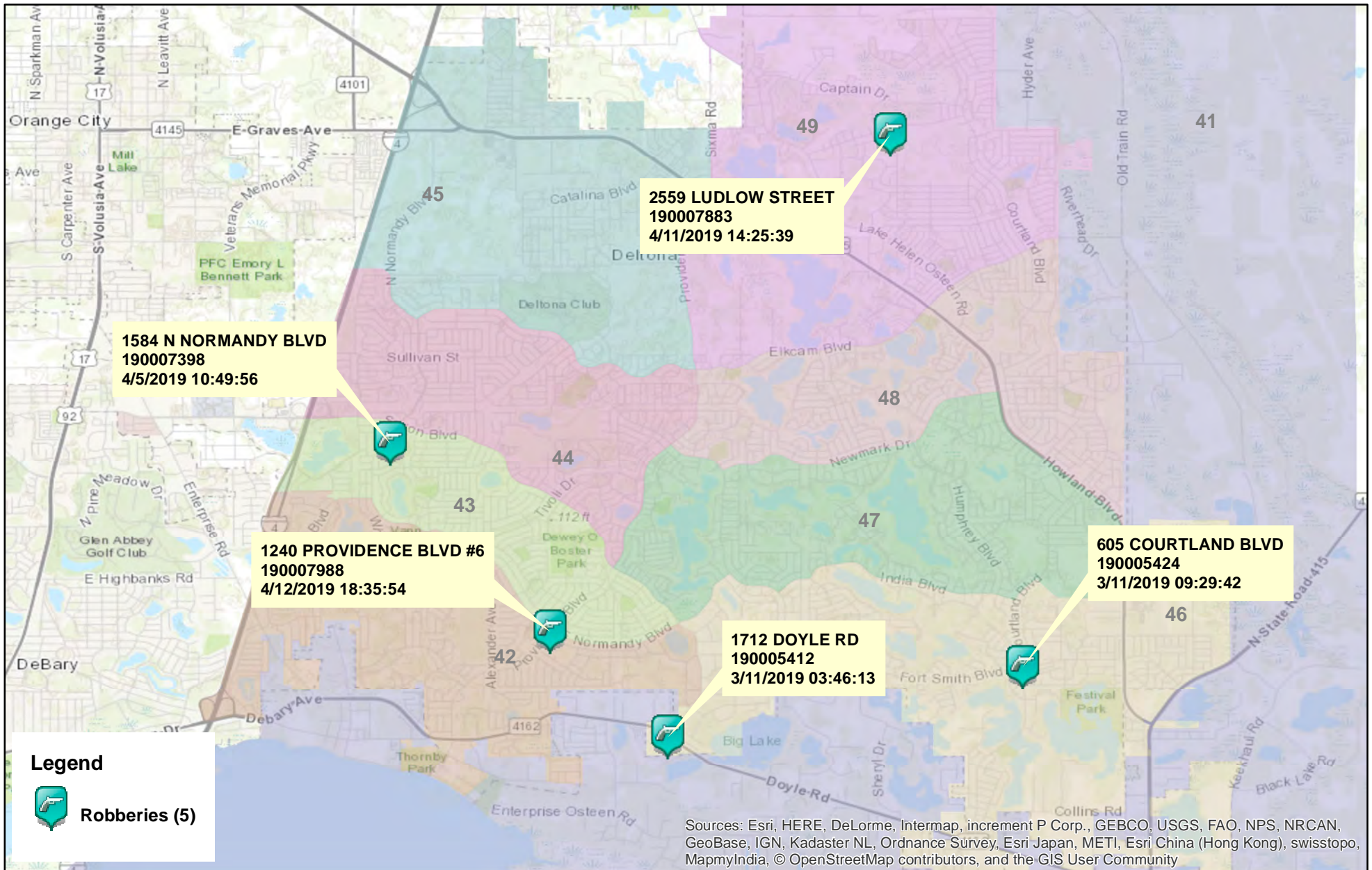
* Map reflects total number of Incidents and not total number of victims



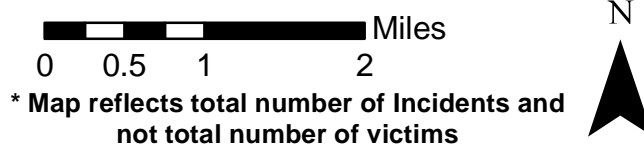
This is not a legal document. due to address incompatibilities, some incidents may not be represented and the information on this map should not be viewed as the legal representation of property boundaries, roads, facilities. etc.

District 4 Robberies

03/10/2019 thru 04/13/2019

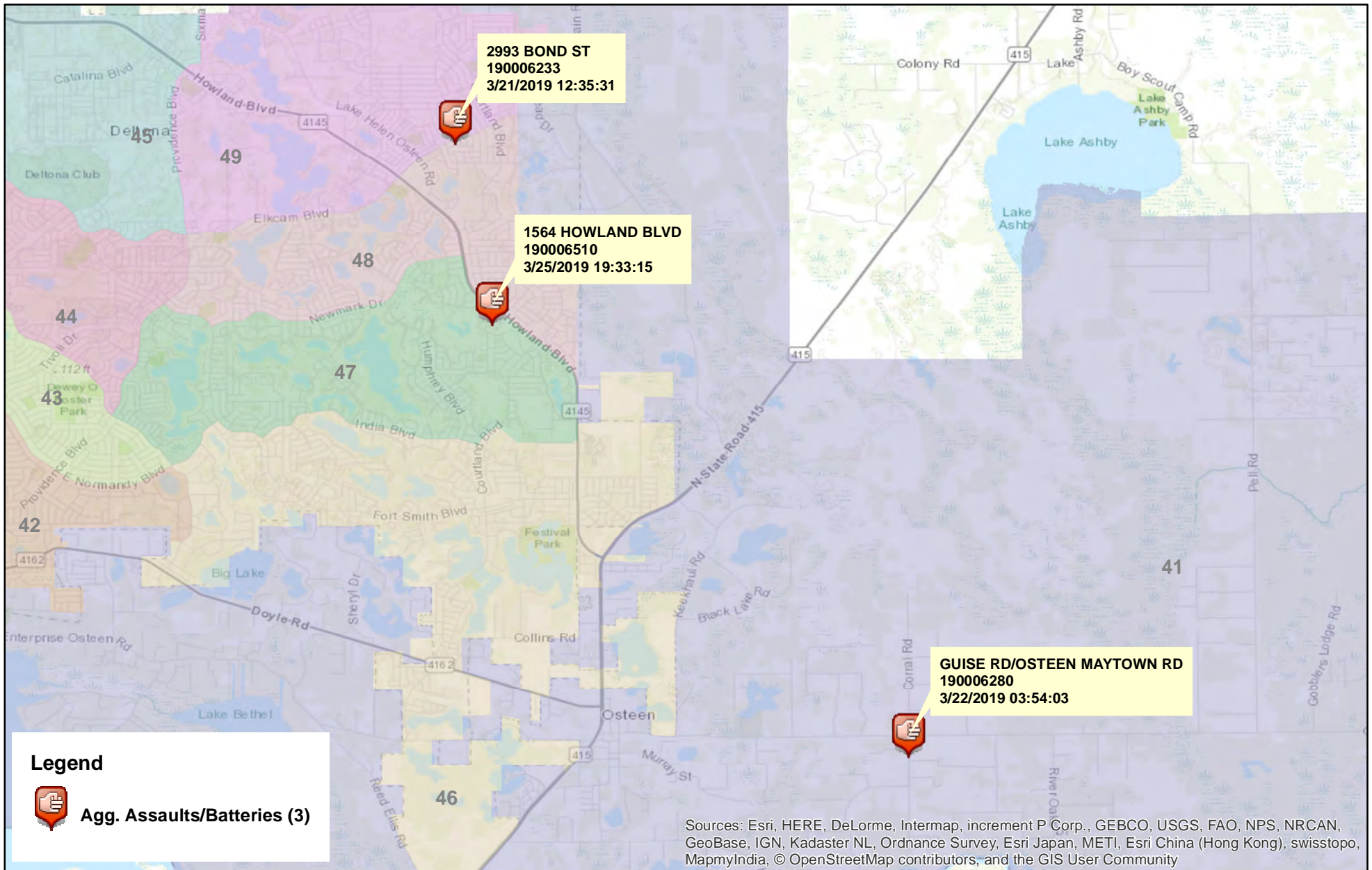


Prepared by: VC Crime Center
 Crime Intelligence Analyst
 Volusia County Sheriff's Office
 Printed On: 4/24/2019



This is not a legal document. due to address incompatibilities, some incidents may not be represented and the information on this map should not be viewed as the legal representation of property boundaries, roads, facilities. etc.

District 4 Aggravated Assaults and Batteries 03/10/2019 thru 04/13/2019



Prepared by: VC Crime Center
 Crime Intelligence Analyst
 Volusia County Sheriff's Office
 Printed On: 4/24/2019

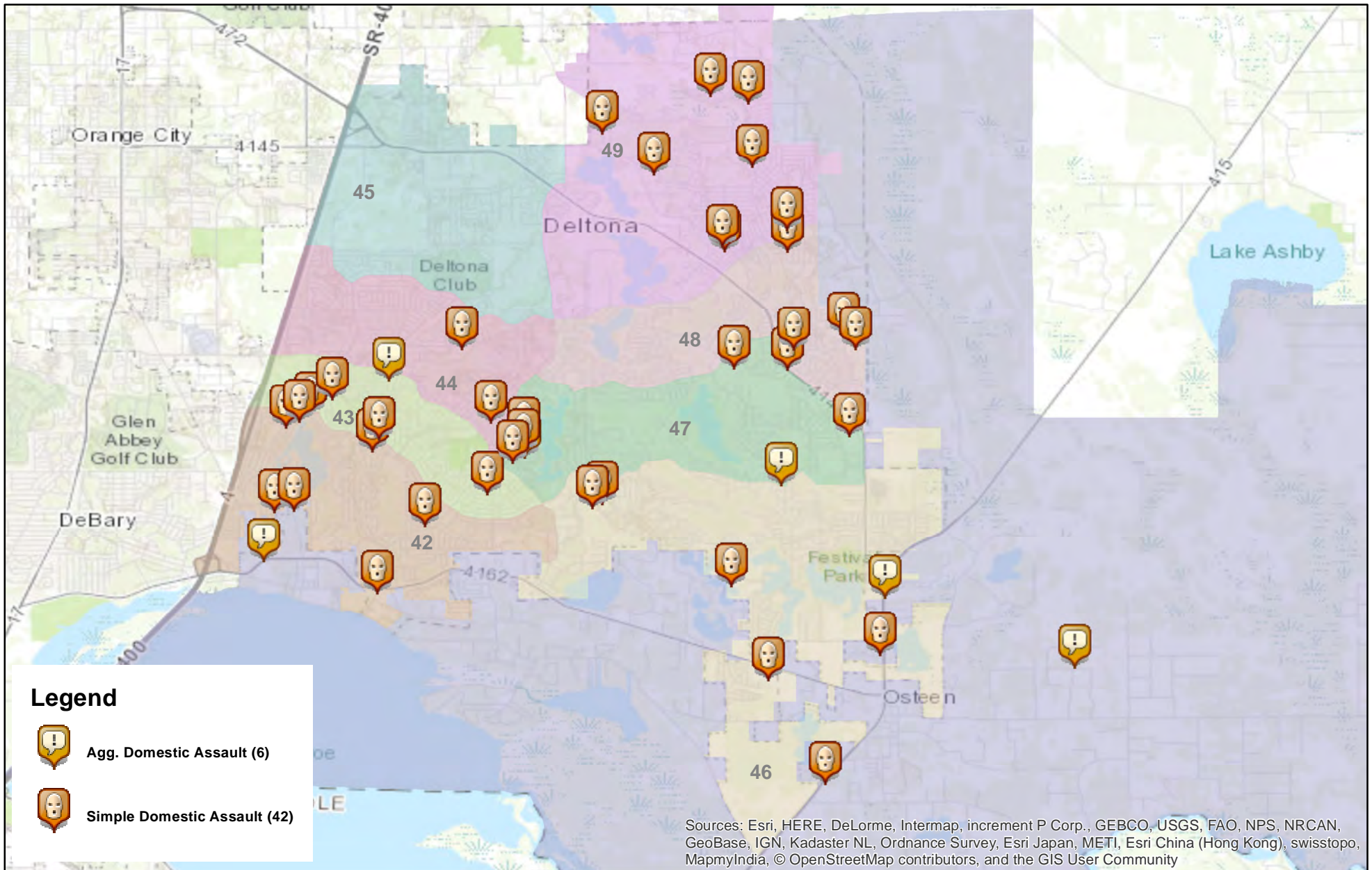
0 0.5 1 2 3 Miles
 * Map reflects total number of Incidents and
 not total number of victims



This is not a legal document.
 due to address incompatibilities, some
 incidents may not be represented and
 the information on this map should not be
 viewed as the legal representation of
 property boundaries, roads, facilities. etc.

District 4 Domestic Assaults and Batteries

03/10/2019 thru 04/13/2019



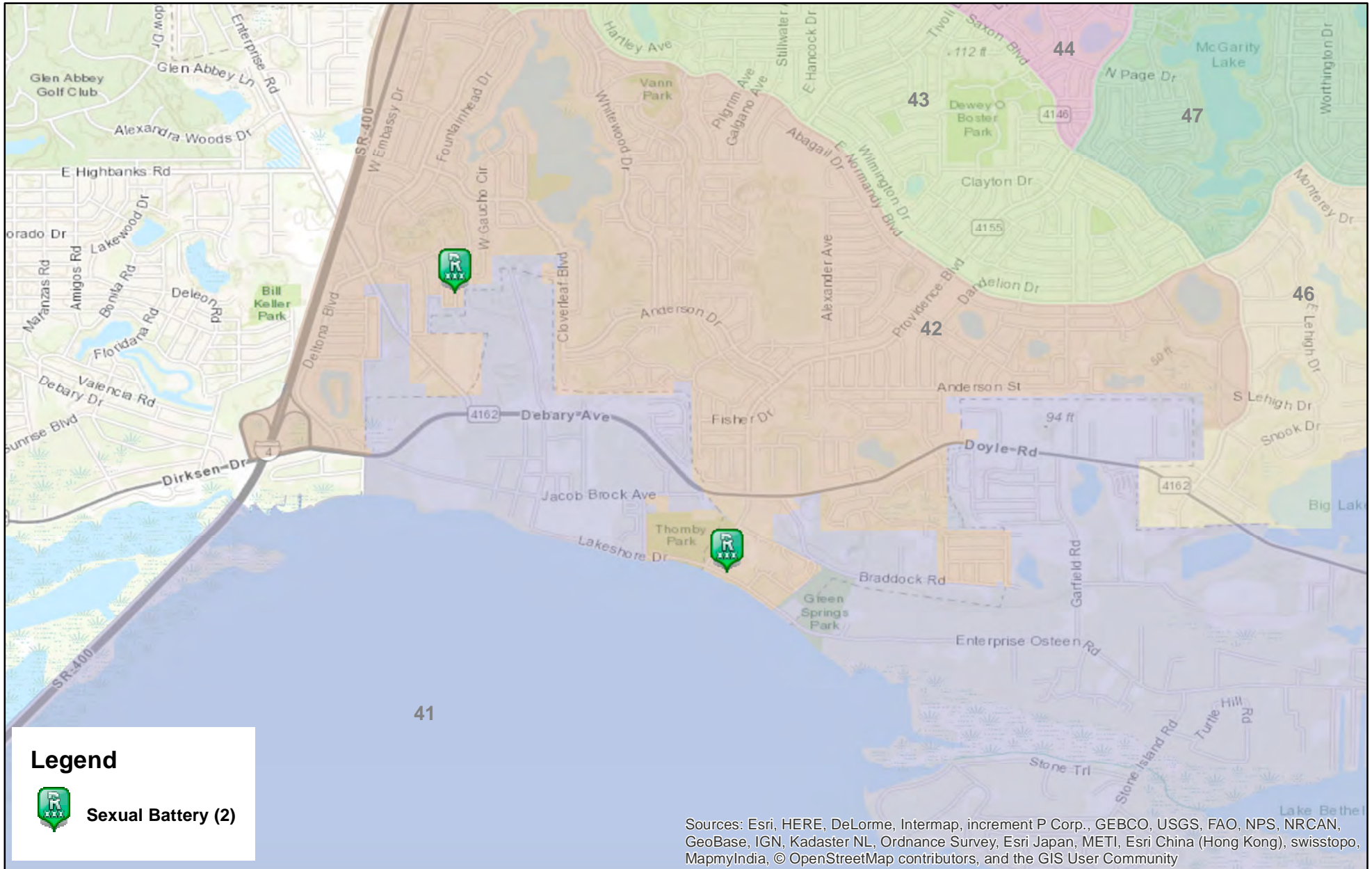
Prepared by: VC Crime Center
Crime Intelligence Analyst
Volusia County Sheriff's Office
Printed On: 4/24/2019

0 0.5 1 2 3 Miles
* Map reflects total number of Incidents and not total number of victims



This is not a legal document.
due to address incompatibilities, some incidents may not be represented and the information on this map should not be viewed as the legal representation of property boundaries, roads, facilities. etc.

District 4 Sexual Batteries 03/10/2019 thru 04/13/2019



Prepared by: VC Crime Center
Crime Intelligence Analyst
Volusia County Sheriff's Office
Printed On: 4/24/2019

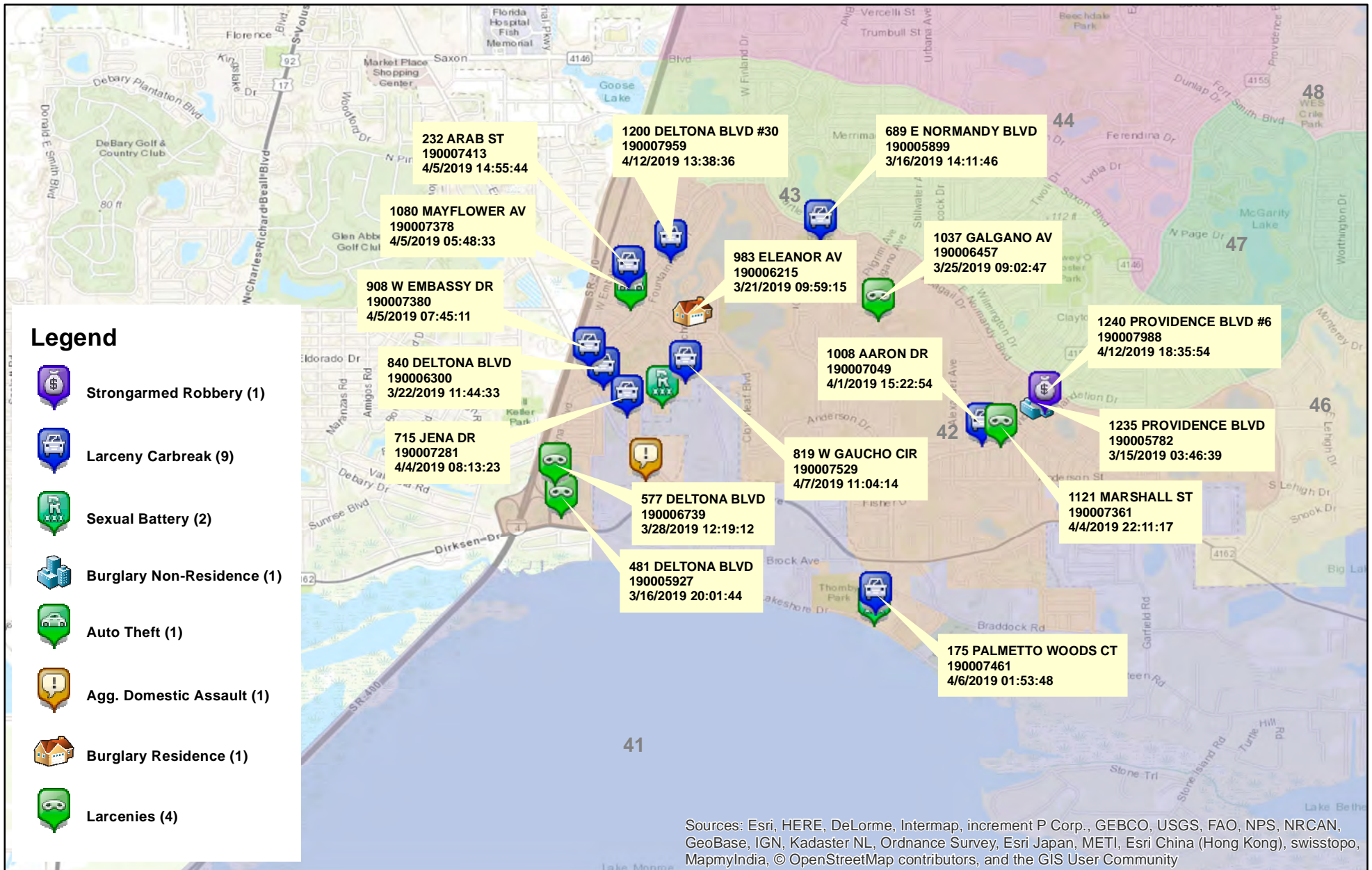
0 0.5 1 Miles
* Map reflects total number of Incidents and not total number of victims



This is not a legal document.
due to address incompatibilities, some incidents may not be represented and the information on this map should not be viewed as the legal representation of property boundaries, roads, facilities. etc.

District 4 Hot Zone 42

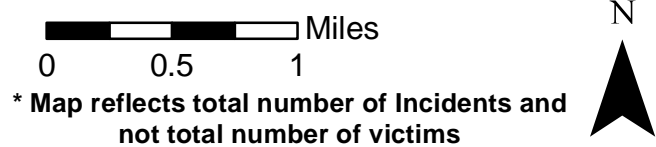
03/10/2019 thru 04/13/2019



Sources: Esri, HERE, DeLorme, Intermap, increment P Corp., GEBCO, USGS, FAO, NPS, NRCAN, GeoBase, IGN, Kadaster NL, Ordnance Survey, Esri Japan, METI, Esri China (Hong Kong), swisstopo, MapmyIndia, © OpenStreetMap contributors, and the GIS User Community



Prepared by: VC Crime Center
 Crime Intelligence Analyst
 Volusia County Sheriff's Office
 Printed On: 4/24/2019



This is not a legal document. due to address incompatibilities, some incidents may not be represented and the information on this map should not be viewed as the legal representation of property boundaries, roads, facilities. etc.

District 4 - Part 1 Crimes by Zone 03/10/2019 through 04/13/2019

Volusia County Sheriff's Office	Total	41	42	43	44	45	46	47	48	49
Total	<u>87</u>	<u>7</u>	<u>20</u>	<u>8</u>	<u>9</u>	<u>7</u>	<u>15</u>	<u>10</u>	<u>6</u>	<u>5</u>
Aggravated Assaults	<u>9</u>	<u>3</u>	<u>1</u>	<u>0</u>	<u>1</u>	<u>0</u>	<u>0</u>	<u>2</u>	<u>1</u>	<u>1</u>
Auto Thefts	<u>6</u>	<u>1</u>	<u>1</u>	<u>1</u>	<u>0</u>	<u>0</u>	<u>0</u>	<u>1</u>	<u>2</u>	<u>0</u>
Burglary Non-Residence	<u>2</u>	<u>1</u>	<u>1</u>	<u>0</u>	<u>0</u>	<u>0</u>	<u>0</u>	<u>0</u>	<u>0</u>	<u>0</u>
Burglary Residence	<u>5</u>	<u>0</u>	<u>1</u>	<u>0</u>	<u>0</u>	<u>1</u>	<u>0</u>	<u>2</u>	<u>0</u>	<u>1</u>
Homicide	<u>0</u>	<u>0</u>	<u>0</u>	<u>0</u>	<u>0</u>	<u>0</u>	<u>0</u>	<u>0</u>	<u>0</u>	<u>0</u>
Larceny All Other	<u>30</u>	<u>1</u>	<u>4</u>	<u>5</u>	<u>5</u>	<u>5</u>	<u>4</u>	<u>2</u>	<u>2</u>	<u>2</u>
Larceny Carbreak	<u>15</u>	<u>0</u>	<u>9</u>	<u>1</u>	<u>2</u>	<u>1</u>	<u>0</u>	<u>2</u>	<u>0</u>	<u>0</u>
Larceny Shoplifting	<u>13</u>	<u>1</u>	<u>0</u>	<u>0</u>	<u>1</u>	<u>0</u>	<u>9</u>	<u>1</u>	<u>1</u>	<u>0</u>
Robbery Armed	<u>3</u>	<u>0</u>	<u>0</u>	<u>1</u>	<u>0</u>	<u>0</u>	<u>1</u>	<u>0</u>	<u>0</u>	<u>1</u>
Robbery Strongarmed	<u>2</u>	<u>0</u>	<u>1</u>	<u>0</u>	<u>0</u>	<u>0</u>	<u>1</u>	<u>0</u>	<u>0</u>	<u>0</u>
Sexual Battery	<u>2</u>	<u>0</u>	<u>2</u>	<u>0</u>	<u>0</u>	<u>0</u>	<u>0</u>	<u>0</u>	<u>0</u>	<u>0</u>

*The Aggravated Assault, Auto Theft,& Sexual Battery statistics reflect the total number of incidents, it does not indicate the total number of victims or vehicles.

The Highlighted numbers indicate zones with higher levels of activity.

Last UCR build date: 4/23/2019 9:59:00 AM

COMPSTAT REPORT

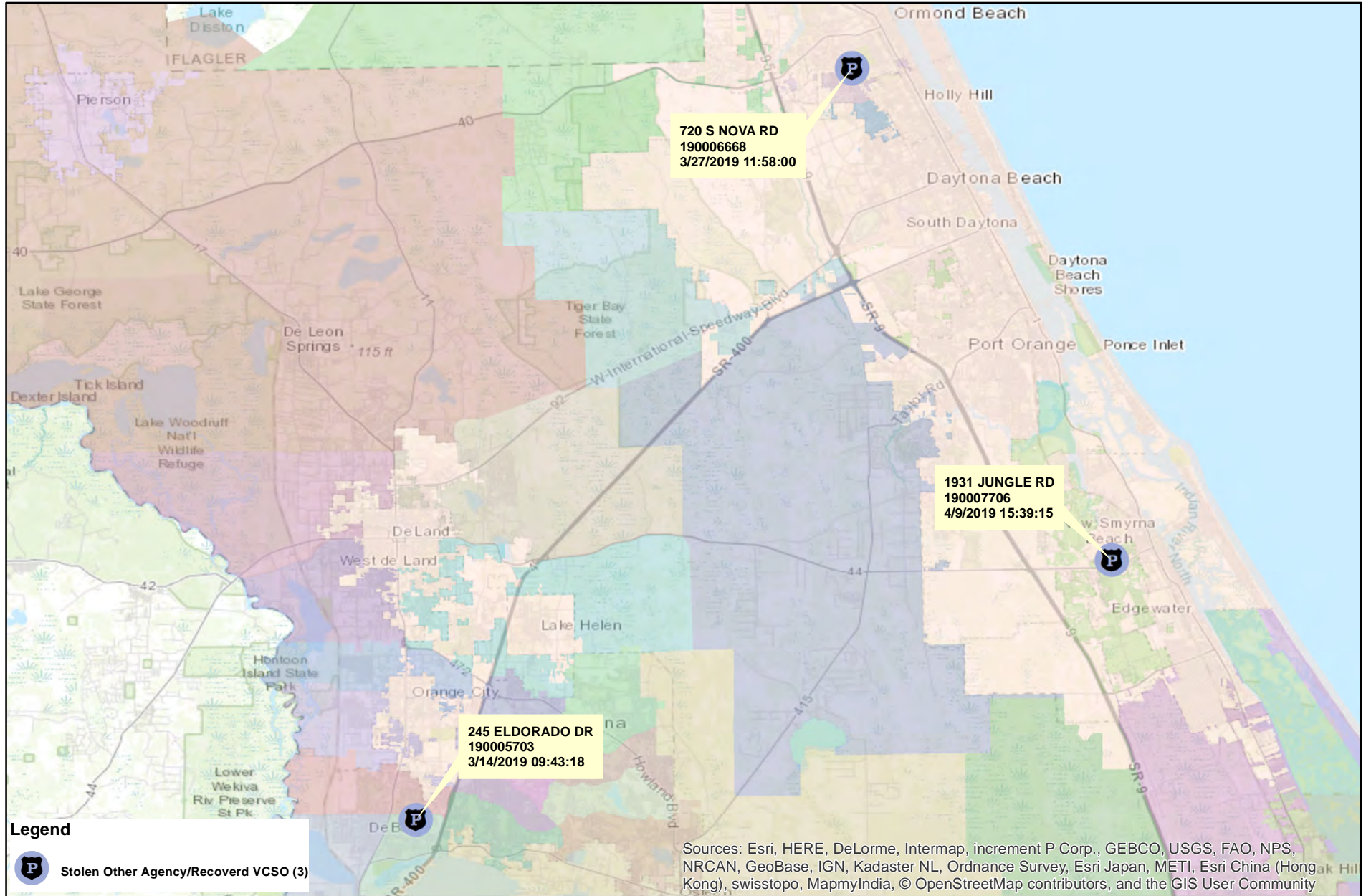


INVESTIGATIVE SERVICES SECTION

Period 19-3: March 10, 2019 – April 13, 2019

Captain Brian Henderson

Agencywide Auto Recoveries 03/10/2019 thru 04/13/2019



Prepared by: VC Crime Center
Crime Intelligence Analyst
Volusia County Sheriff's Office
Printed On: 4/24/2019

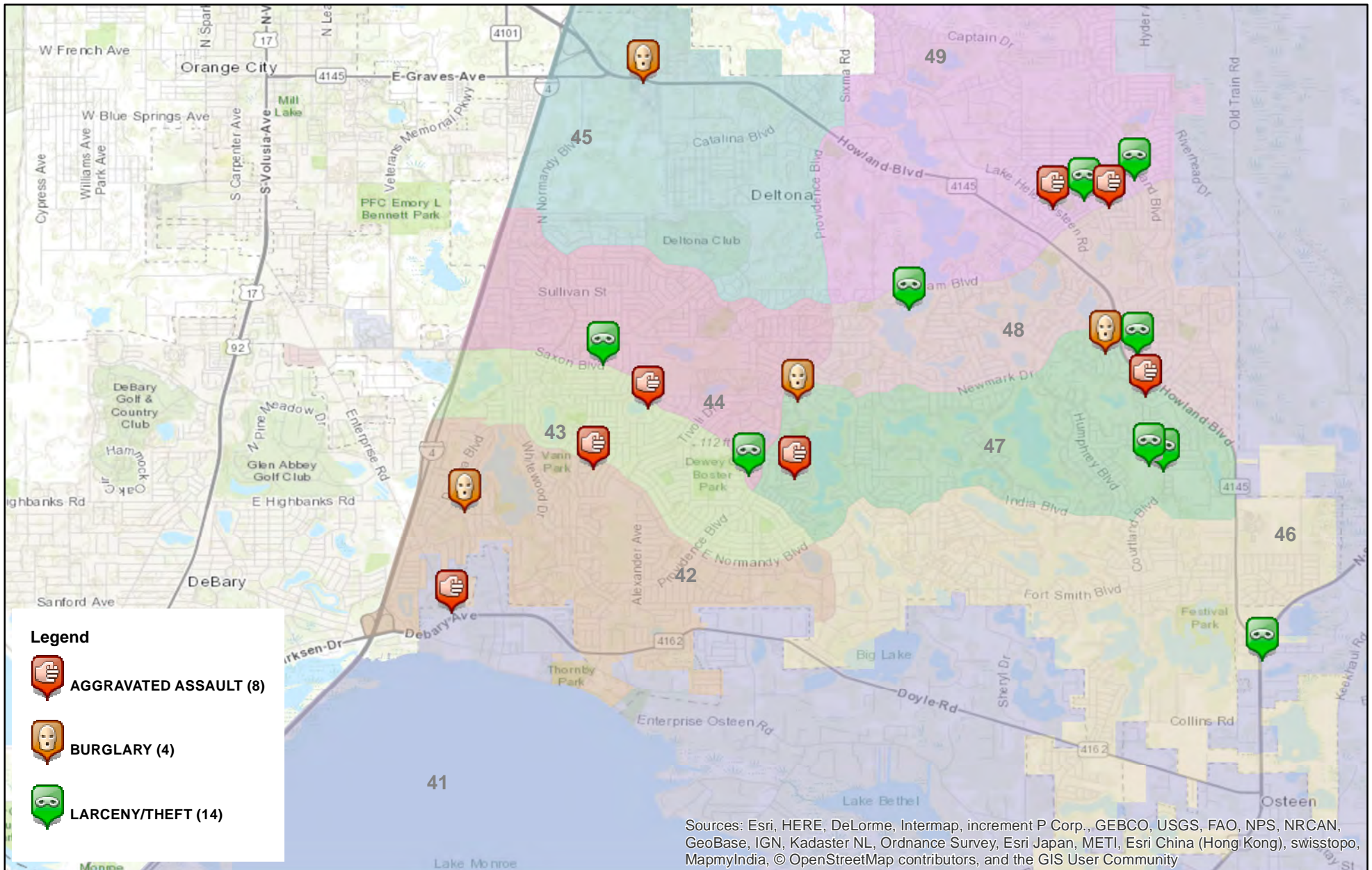
0 1.252.5 5 7.5 10
Miles



This is not a legal document.
Due to address incompatibilities, some incidents may not be represented and the information on this map should not be viewed as the legal representation of property boundaries, roads, facilities, etc.

District 4 Part I Arrests by Location

03/10/2019 thru 04/13/2019



Prepared by: VC Crime Center
 Crime Intelligence Analyst
 Volusia County Sheriff's Office
 Printed On: 4/24/2019

0 0.5 1 2 Miles
 * Map reflects total number of Incidents and not total number of victims



This is not a legal document. due to address incompatibilities, some incidents may not be represented and the information on this map should not be viewed as the legal representation of property boundaries, roads, facilities. etc.

COMPSTAT REPORT



CRIME STATISTICS – DISTRICT 6

Period 19-3: March 10, 2019 – April 13, 2019

Captain Richard Fortin

COMPSTAT STATISTICAL CRIME COMPARISON TO PREVIOUS 35 DAY PERIODS

District 6	11/25/2018	3/10/2019		12/30/2018	3/10/2019		2/3/2019	3/10/2019		3 Periods
Volusia County Sheriff's Office	12/29/2018	4/13/2019		2/2/2019	4/13/2019		3/9/2019	4/13/2019		Average %
VCSO Offense Data	Current - 3	Current (35d)	% Change	Current -2	Current (35d)	% Change	Current - 1	Current (35d)	% Change	Change
Homicides	0	0	0%	0	0	0%	0	<u>0</u>	0%	0%
Auto Thefts	4	4	0%	5	4	-20%	1	<u>4</u>	300%	93%
Total Burglaries	3	2	-33%	4	2	-50%	2	2	0%	-28%
Residence	3	2	-33%	2	2	0%	2	<u>2</u>	0%	-11%
Non Residence	0	0	0%	2	0	-100%	0	<u>0</u>	0%	-33%
Total Larcenies	22	21	-5%	20	21	5%	10	21	110%	37%
Larcenies	12	12	0%	10	12	20%	6	<u>12</u>	100%	40%
Larceny Carbreak	7	5	-29%	8	5	-38%	3	<u>5</u>	67%	0%
Larceny Shoplifting	1	2	100%	1	2	100%	1	<u>2</u>	100%	100%
Larceny Bicycle	2	2	0%	1	2	100%	0	<u>2</u>	N/A	33%
Total Robberies	0	1	N/A	2	1	-50%	0	1	N/A	-17%
Armed	0	1	N/A	0	1	N/A	0	<u>1</u>	N/A	0%
Strongarmed	0	0	0%	2	0	-100%	0	<u>0</u>	0%	-33%
Total Agg. Assaults/Bat.	3	1	-67%	8	1	-88%	3	1	-67%	-74%
Agg. Assaults/Batteries	1	1	0%	6	1	-83%	2	<u>1</u>	-50%	-44%
Agg. Domestic Assault/Batteries	2	0	-100%	2	0	-100%	1	<u>0</u>	-100%	-100%
Person Shot	0	0	0%	0	0	0%	0	<u>0</u>	0%	0%
Total Sexual Bat.	0	1	N/A	0	1	N/A	1	1	0%	0%
Sexual Battery	0	1	N/A	0	1	N/A	0	<u>1</u>	N/A	0%
Sexual Battery Child	0	0	0%	0	0	0%	1	<u>0</u>	-100%	-33%
Total Part One Crimes	32	30	-6%	39	30	-23%	17	30	76%	16%
Part One Property Crimes	29	27	-7%	29	27	-7%	13	<u>27</u>	108%	31%
Part One Person Crimes	3	3	0%	10	3	-70%	4	<u>3</u>	-25%	-32%
Total Calls For Service	1,225	1,346	10%	1,488	1,346	-10%	1,497	1,346	-10%	-3%
Firearm Offenses	1	0	-100%	3	0	-100%	0	<u>0</u>	0%	-67%
All Domestic Violence Cases	20	14	-30%	21	14	-33%	13	<u>14</u>	8%	-19%

NOTE: This Crime data is preliminary and subject to reclassification upon further investigation. The data above reflects the total number of offenses, it does not indicate the total number of incidents. N/A = Not Applicable

Last UCR build date: 4/23/2019 9:59:00 AM

January 1, 2019 through April 13, 2019 compared to the same periods in 2017 and 2018

Volusia County Sheriff's Office	YTD	YTD	2017-2018	YTD	YTD	2018-2019	YTD	YTD	2017-2019	% OF
District 6	2017	2018	% Change	2018	2019	%Change	2017	2019	%Change	COUNTYWIDE
Homicides	1	0	-100%	0	0	0%	1	<u>0</u>	-100%	0%
Auto Thefts	4	11	175%	11	10	-9%	4	<u>10</u>	150%	18%
Total Burglaries	27	18	-33%	18	8	-56%	27	8	-70%	7%
Residence	23	15	-35%	15	6	-60%	23	<u>6</u>	-74%	7%
Non Residence	4	3	-25%	3	2	-33%	4	<u>2</u>	-50%	9%
Total Larcenies	79	78	-1%	78	51	-35%	79	51	-35%	11%
Larcenies	46	45	-2%	45	28	-38%	46	<u>28</u>	-39%	12%
Larceny Carbreak	26	28	8%	28	16	-43%	26	<u>16</u>	-38%	14%
Larceny Shoplifting	4	3	-25%	3	4	33%	4	<u>4</u>	0%	6%
Larceny Bicycle	3	2	-33%	2	3	50%	3	<u>3</u>	0%	12%
Total Robberies	1	2	100%	2	3	50%	1	3	200%	11%
Armed	1	2	100%	2	1	-50%	1	<u>1</u>	0%	9%
Strongarmed	0	0	0%	0	2	N/A	0	<u>2</u>	N/A	12%
Total Agg. Assaults/Bat.	21	10	-52%	10	10	0%	21	10	-52%	N/A
Agg. Assaults/Batteries	12	5	-58%	5	7	40%	12	<u>7</u>	-42%	16%
Agg. Domestic Assault/Batteries	9	5	-44%	5	3	-40%	9	<u>3</u>	-67%	6%
Person Shot	1	0	-100%	0	0	0%	1	<u>0</u>	-100%	0%
Total Sexual Bat.	0	0	0%	0	2	N/A	0	2	N/A	9%
Sexual Battery	0	0	0%	0	1	N/A	0	<u>1</u>	N/A	20%
Sexual Battery Child	0	0	0%	0	1	N/A	0	<u>1</u>	N/A	6%
Total Part One Crimes	133	119	-11%	119	84	-29%	133	84	-37%	11%
Part One Property Crimes	110	107	-3%	107	69	-36%	110	<u>69</u>	-37%	11%
Part One Person Crimes	23	12	-48%	12	15	25%	23	<u>15</u>	-35%	10%
Total Calls For Service	5,658	4,753	-16%	4,753	4,268	-10%	5,658	4,268	-25%	14%
Firearm Offenses	12	3	-75%	3	1	-67%	12	<u>1</u>	-92%	3%
All Domestic Violence Cases	46	39	-15%	39	44	13%	46	<u>44</u>	-4%	10%

NOTE: This Crime data is preliminary and subject to reclassification upon further investigation. The data above reflects the total number of offenses, it does not indicate the total number of incidents. There were incidents that did not code into either district. These are included in the Countywide Total. N/A = Not Applicable

Last UCR build date: 4/23/2019 9:59:00 AM

January 1, 2019 through April 13, 2019 compared to the same periods in 2017 and 2018

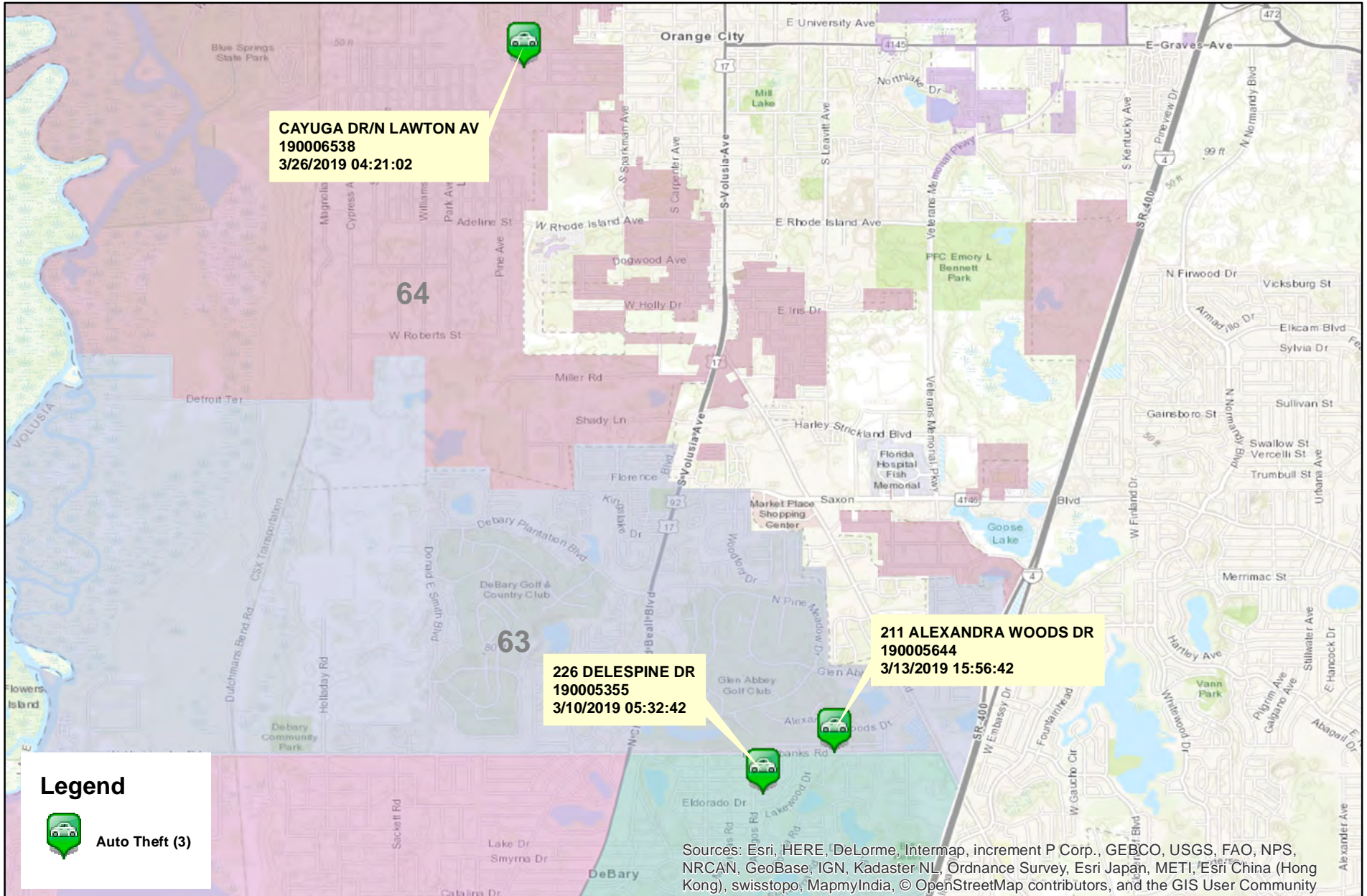
Volusia County Sheriff's Office District 6 Clearances	YTD 2017					YTD 2018					YTD 2019				
	Offense	Clrs	% Clr	Adult	Juv	Offense	Clrs	% Clr	Adult	Juv	Offense	Clrs	% Clr	Adult	Juv
Homicides	1	1	100%	1	0	0	0	0%	0	0	0	0	0%	0	0
Auto Thefts	4	2	50%	2	0	11	5	45%	5	0	10	5	50%	2	3
Total Burglaries	27	12	44%	12	0	18	8	44%	7	1	8	6	75%	5	1
Residence	23	7	30%	7	0	15	8	53%	7	1	6	6	100%	5	1
Non Residence	4	5	125%	5	0	3	0	0%	0	0	2	0	0%	0	0
Total Larcenies	79	18	23%	17	1	78	19	24%	16	3	51	19	37%	17	2
Larcenies	46	13	28%	13	0	45	13	29%	11	2	28	10	36%	10	0
Larceny Carbreak	26	2	8%	2	0	28	4	14%	3	1	16	5	31%	3	2
Larceny Shoplifting	4	2	50%	2	0	3	2	67%	2	0	4	3	75%	3	0
Larceny Bicycle	3	1	33%	0	1	2	0	0%	0	0	3	1	33%	1	0
Total Robberies	1	1	100%	1	0	2	0	0%	0	0	3	3	100%	3	0
Armed	1	1	100%	1	0	2	0	0%	0	0	1	1	100%	1	0
Strongarmed	0	0	0%	0	0	0	0	0%	0	0	2	2	100%	2	0
Total Agg. Assaults/Bat.	21	13	62%	13	0	10	7	70%	6	1	10	9	90%	9	0
Agg. Assaults/Batteries	12	7	58%	7	0	5	3	60%	3	0	7	7	100%	7	0
Agg. Domestic Assault/Batteries	9	6	67%	6	0	5	4	80%	3	1	3	2	67%	2	0
Person Shot	1	1	100%	1	0	0	0	0%	0	0	0	0	0%	0	0
Total Sexual Bat.	0	0	0%	0	0	0	1	N/A	1	0	2	2	100%	2	0
Sexual Battery	0	0	0%	0	0	0	0	0%	0	0	1	2	200%	2	0
Sexual Battery Child	0	0	0%	0	0	0	1	N/A	1	0	1	0	0%	0	0
Total Part One Crimes	133	47	35%	45	1	119	40	34%	35	5	84	44	52%	38	6
Part One Property Crimes	110	32	29%	31	1	107	32	30%	28	4	69	30	43%	24	6
Part One Person Crimes	23	15	65%	14	0	12	8	67%	7	1	15	14	93%	14	0

NOTE: This Crime data is preliminary and subject to reclassification upon further investigation. The data above reflects the total number of offenses, it does not indicate the total number of incidents.

Last UCR build date: 4/23/2019 9:59:00 AM

District 6 Auto Thefts

03/10/2019 thru 04/13/2019



Prepared by: VC Crime Center
 Crime Intelligence Analyst
 Volusia County Sheriff's Office
 Printed On: 4/24/2019

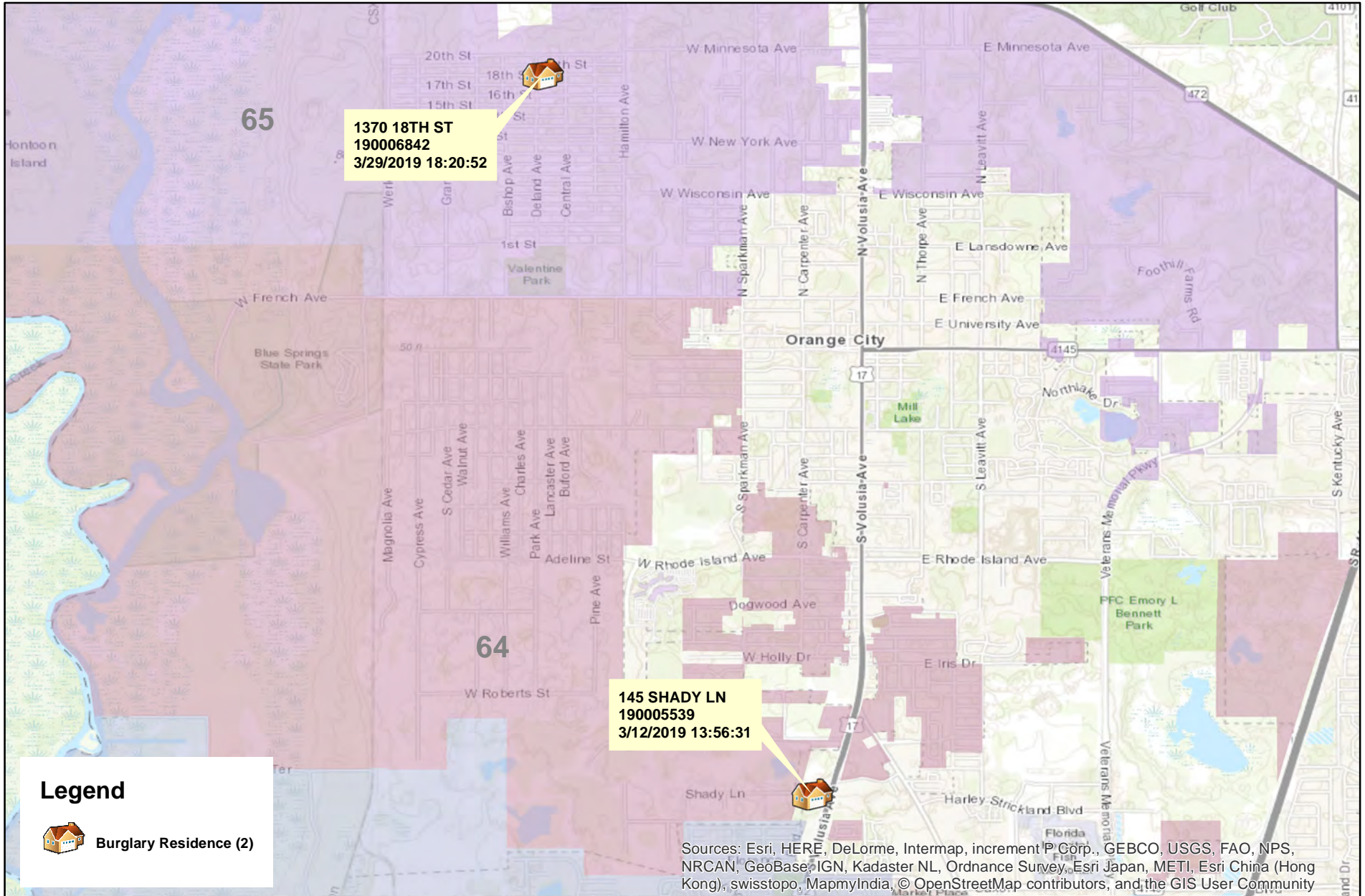
0 0.5 1 Miles
 * Map reflects total number of incidents and not total number of victims



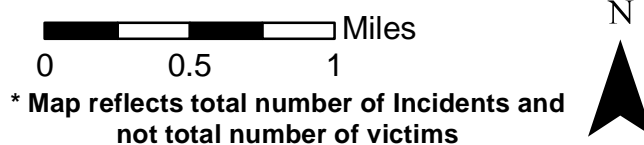
This is not a legal document. due to address incompatibilities, some incidents may not be represented and the information on this map should not be viewed as the legal representation of property boundaries, roads, facilities. etc.

District 6 Burglaries

03/10/2019 thru 04/13/2019

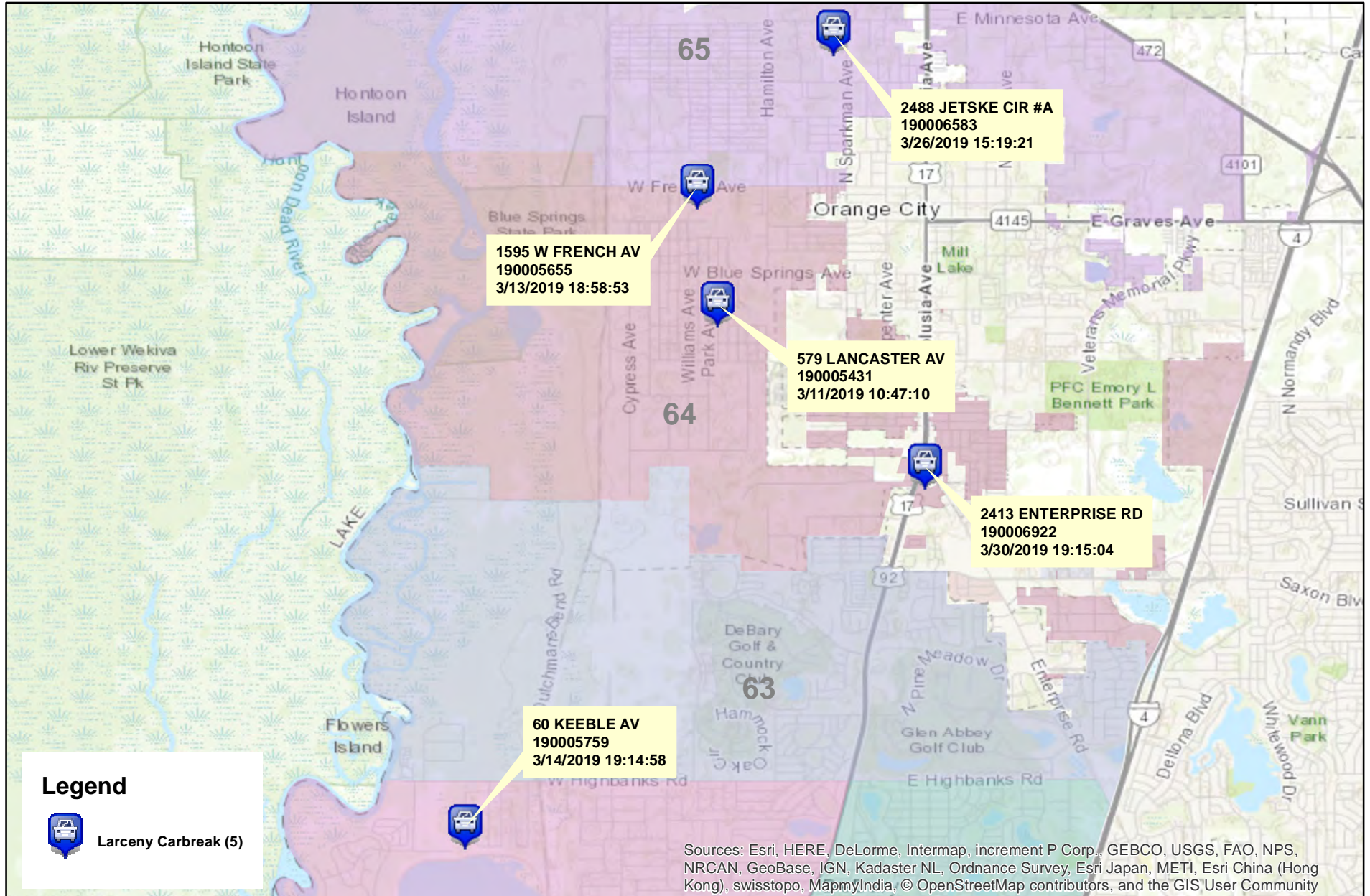


Prepared by: VC Crime Center
 Crime Intelligence Analyst
 Volusia County Sheriff's Office
 Printed On: 4/24/2019




This is not a legal document. due to address incompatibilities, some incidents may not be represented and the information on this map should not be viewed as the legal representation of property boundaries, roads, facilities. etc.

District 6 Larceny Carbreaks 03/10/2019 thru 04/13/2019



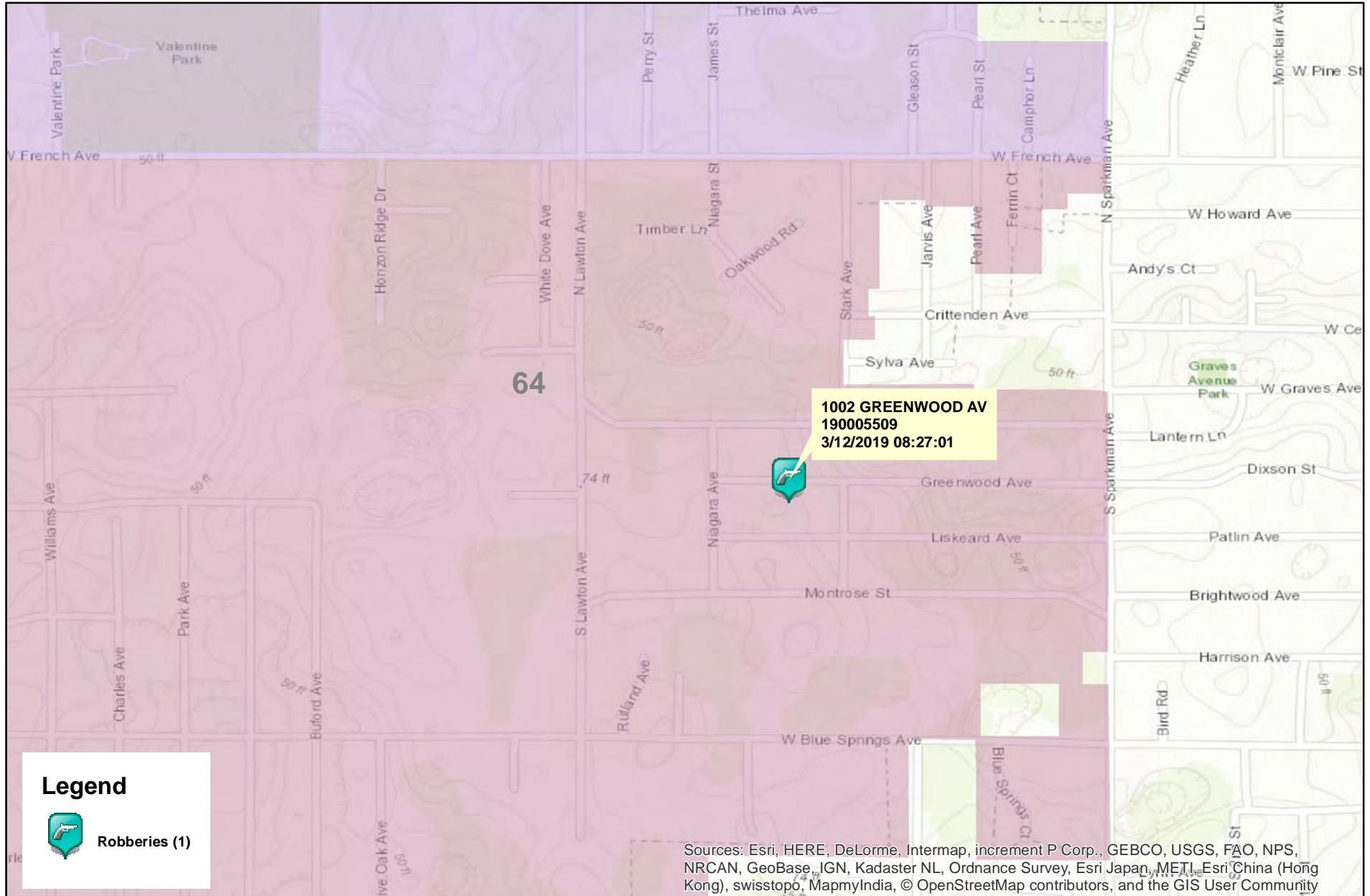
Prepared by: VC Crime Center
 Crime Intelligence Analyst
 Volusia County Sheriff's Office
 Printed On: 4/24/2019



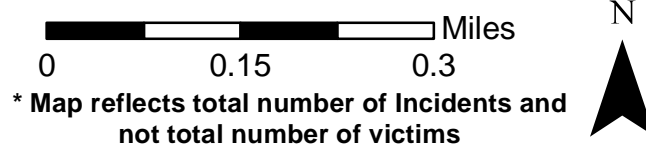
This is not a legal document. due to address incompatibilities, some incidents may not be represented and the information on this map should not be viewed as the legal representation of property boundaries, roads, facilities. etc.

District 6 Robberies

03/10/2019 thru 04/13/2019

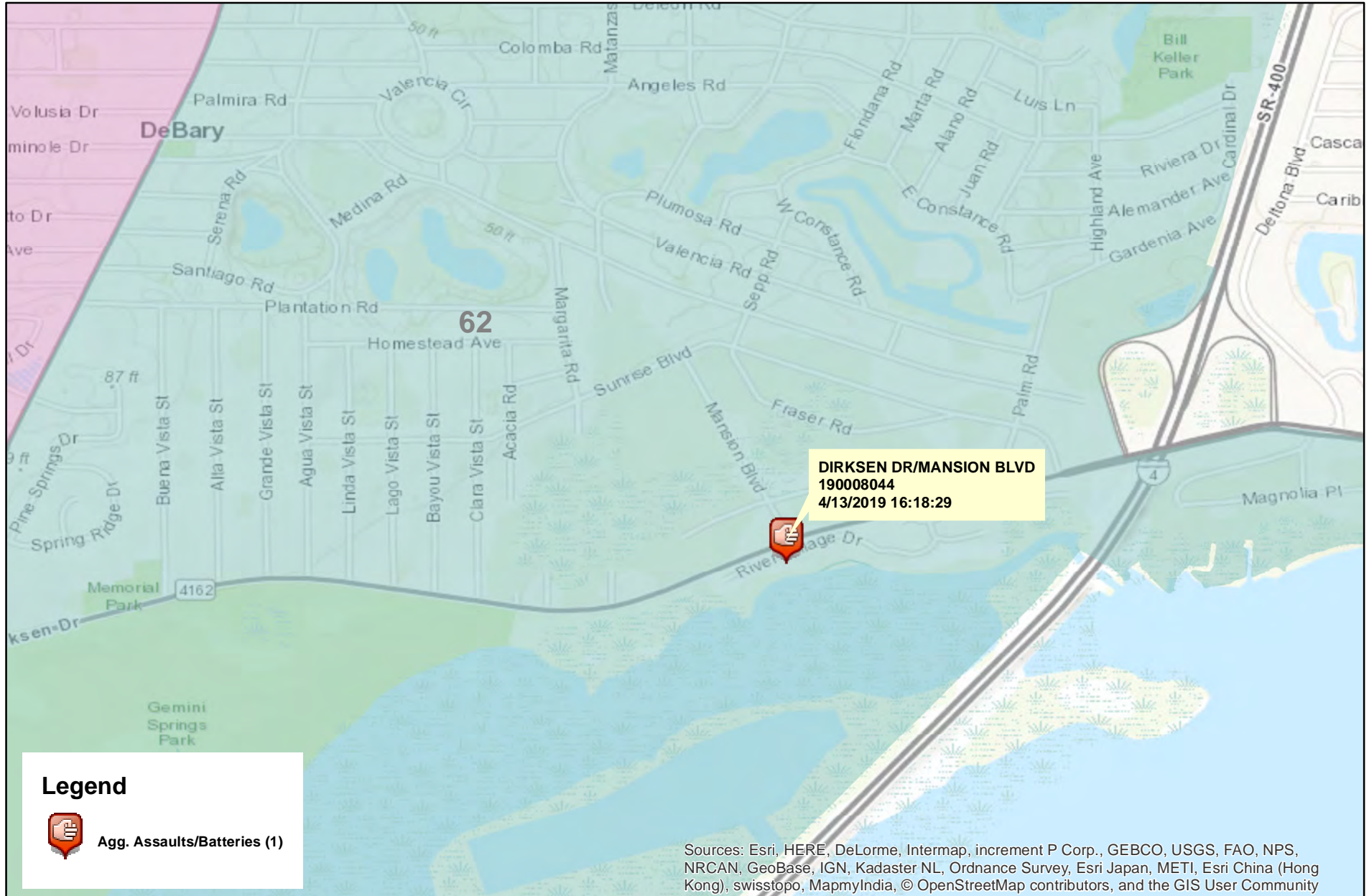


Prepared by: VC Crime Center
Crime Intelligence Analyst
Volusia County Sheriff's Office
Printed On: 4/24/2019



This is not a legal document.
due to address incompatibilities, some incidents may not be represented and the information on this map should not be viewed as the legal representation of property boundaries, roads, facilities. etc.

District 6 Aggravated Assaults and Batteries 03/10/2019 thru 04/13/2019



Prepared by: VC Crime Center
Crime Intelligence Analyst
Volusia County Sheriff's Office
Printed On: 4/24/2019

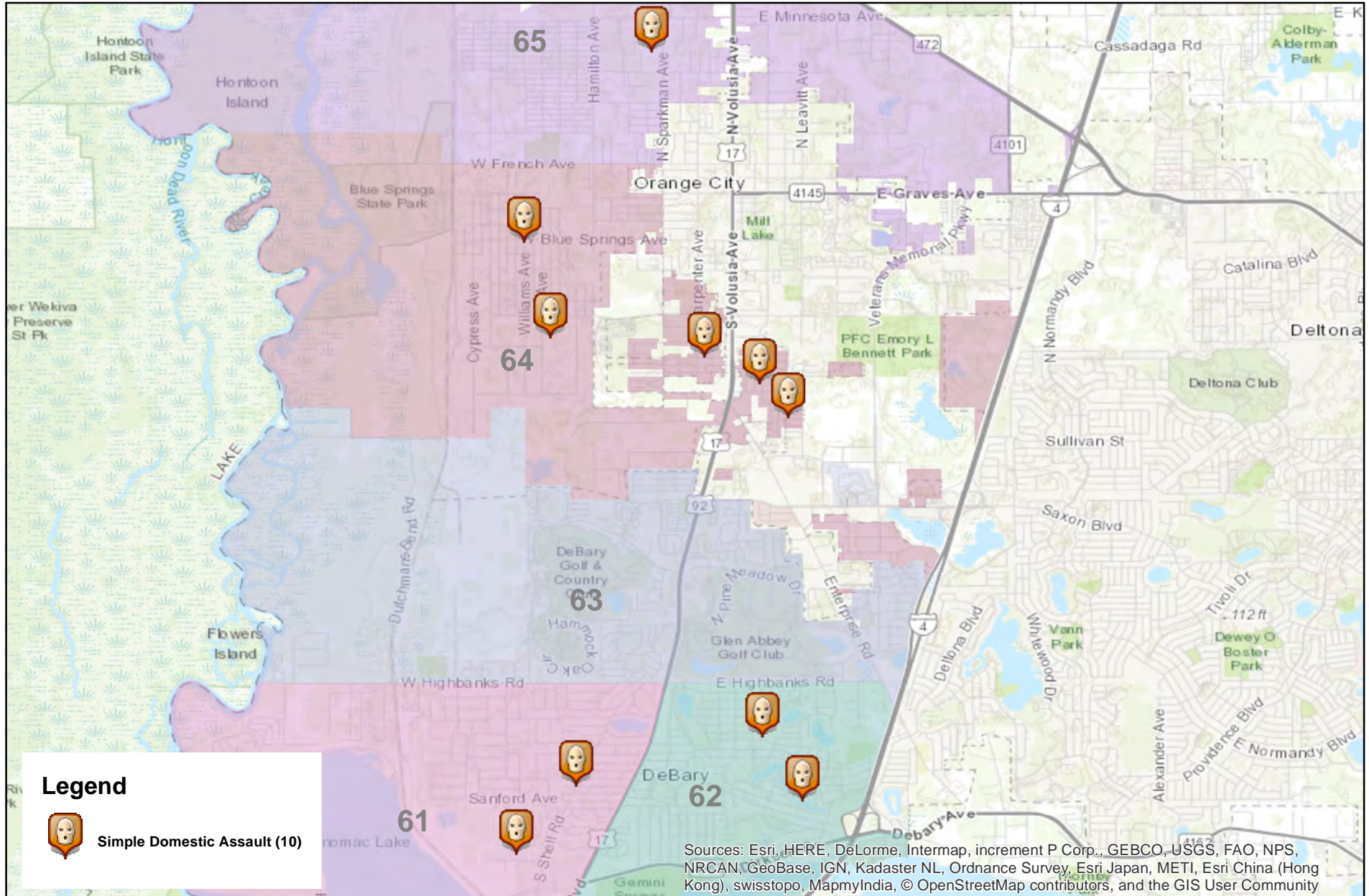
0 0.275 0.55 Miles
* Map reflects total number of incidents and not total number of victims



This is not a legal document.
due to address incompatibilities, some
incidents may not be represented and
the information on this map should not be
viewed as the legal representation of
property boundaries, roads, facilities. etc.

District 6 Domestic Assaults and Batteries

03/10/2019 thru 04/13/2019



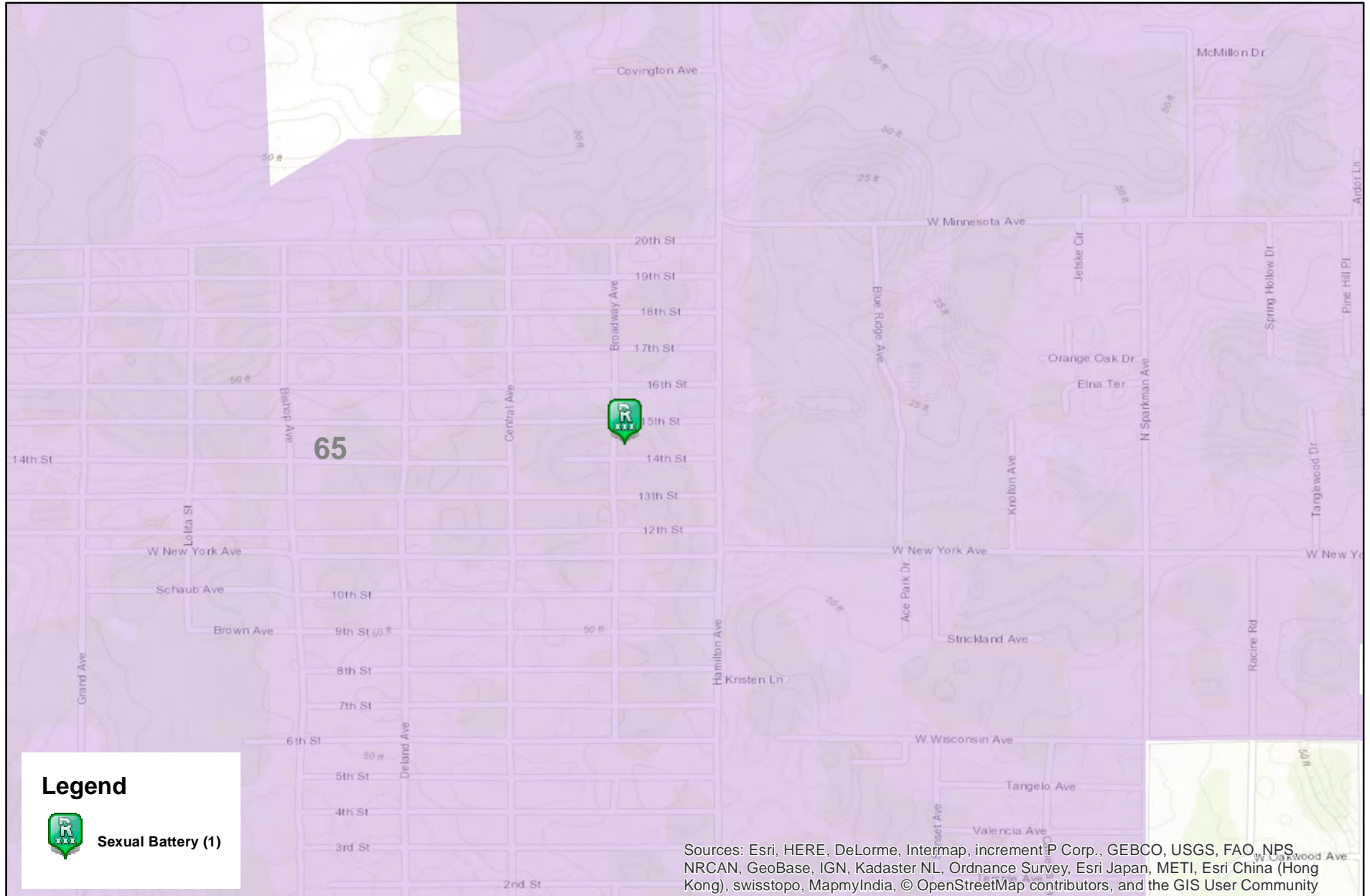
Prepared by: VC Crime Center
 Crime Intelligence Analyst
 Volusia County Sheriff's Office
 Printed On: 4/24/2019

0 0.5 1 2 Miles
 * Map reflects total number of Incidents and not total number of victims



This is not a legal document. due to address incompatibilities, some incidents may not be represented and the information on this map should not be viewed as the legal representation of property boundaries, roads, facilities. etc.

District 6 Sexual Batteries 03/10/2019 thru 04/13/2019



Prepared by: VC Crime Center
Crime Intelligence Analyst
Volusia County Sheriff's Office
Printed On: 4/24/2019

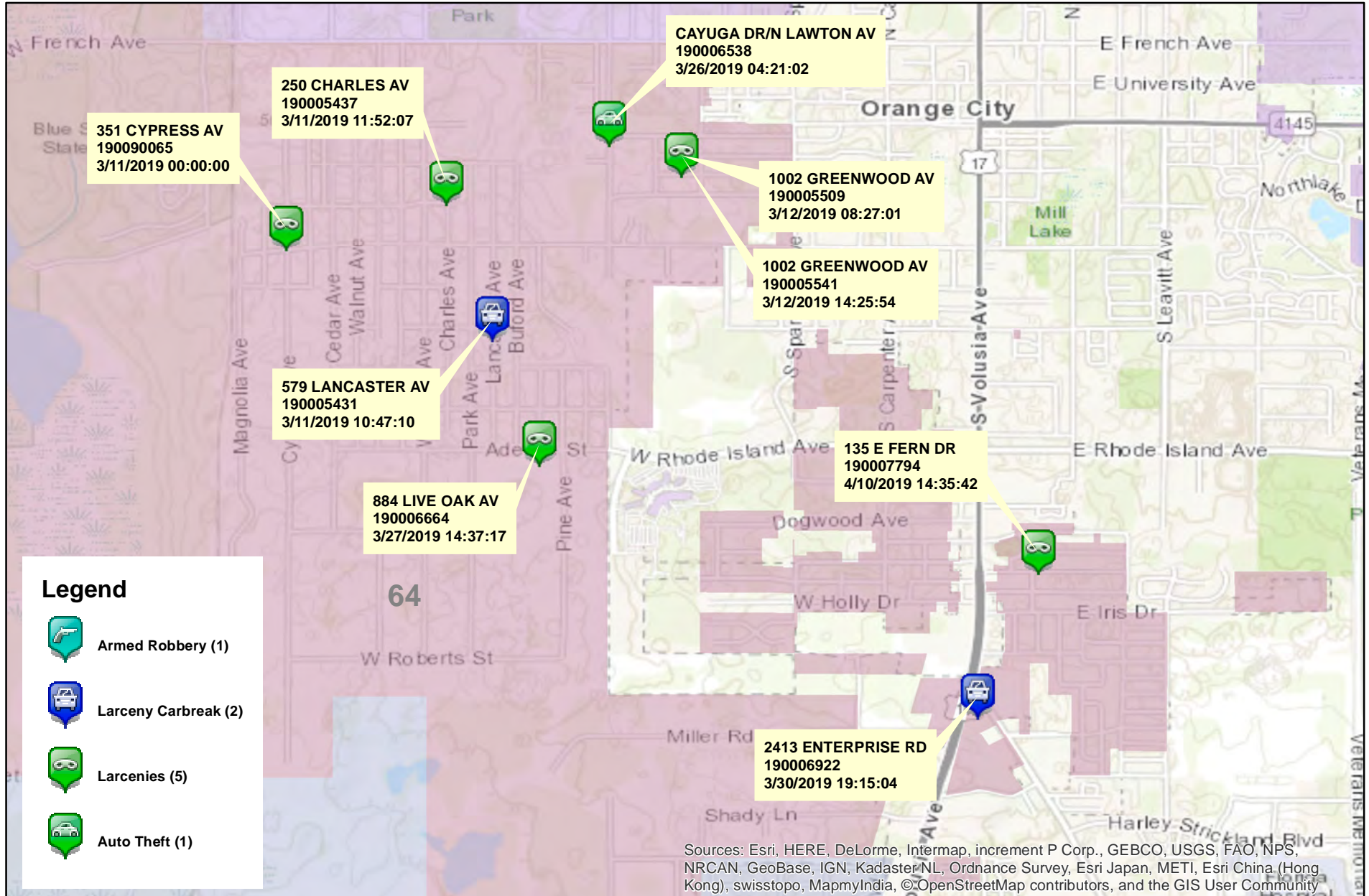
0 0.2 0.4 Miles
* Map reflects total number of Incidents and not total number of victims



This is not a legal document.
due to address incompatibilities, some incidents may not be represented and the information on this map should not be viewed as the legal representation of property boundaries, roads, facilities. etc.

District 6 Hot Zone 64

03/10/2019 thru 04/13/2019



Prepared by: VC Crime Center
 Crime Intelligence Analyst
 Volusia County Sheriff's Office
 Printed On: 4/24/2019

0 0.475 0.95 Miles
 * Map reflects total number of incidents and not total number of victims



This is not a legal document. due to address incompatibilities, some incidents may not be represented and the information on this map should not be viewed as the legal representation of property boundaries, roads, facilities. etc.

District 6 - Part 1 Crimes by Zone 03/10/2019 through 04/13/2019

Volusia County Sheriff's Office	Total	61	62	63	64	65	CT
Total	<u>27</u>	<u>1</u>	<u>6</u>	<u>3</u>	<u>9</u>	<u>6</u>	<u>2</u>
Aggravated Assaults	<u>1</u>	<u>0</u>	<u>1</u>	<u>0</u>	<u>0</u>	<u>0</u>	<u>0</u>
Auto Thefts	<u>3</u>	<u>0</u>	<u>1</u>	<u>1</u>	<u>1</u>	<u>0</u>	<u>0</u>
Burglary Non-Residence	<u>0</u>	<u>0</u>	<u>0</u>	<u>0</u>	<u>0</u>	<u>0</u>	<u>0</u>
Burglary Residence	<u>2</u>	<u>0</u>	<u>0</u>	<u>0</u>	<u>0</u>	<u>1</u>	<u>1</u>
Homicide	<u>0</u>	<u>0</u>	<u>0</u>	<u>0</u>	<u>0</u>	<u>0</u>	<u>0</u>
Larceny All Other	<u>12</u>	<u>0</u>	<u>2</u>	<u>2</u>	<u>5</u>	<u>2</u>	<u>1</u>
Larceny Carbreak	<u>5</u>	<u>1</u>	<u>0</u>	<u>0</u>	<u>2</u>	<u>2</u>	<u>0</u>
Larceny Shoplifting	<u>2</u>	<u>0</u>	<u>2</u>	<u>0</u>	<u>0</u>	<u>0</u>	<u>0</u>
Robbery Armed	<u>1</u>	<u>0</u>	<u>0</u>	<u>0</u>	<u>1</u>	<u>0</u>	<u>0</u>
Robbery Strongarmed	<u>0</u>	<u>0</u>	<u>0</u>	<u>0</u>	<u>0</u>	<u>0</u>	<u>0</u>
Sexual Battery	<u>1</u>	<u>0</u>	<u>0</u>	<u>0</u>	<u>0</u>	<u>1</u>	<u>0</u>

*The Aggravated Assault, Auto Theft,& Sexual Battery statistics reflect the total number of incidents, it does not indicate the total number of victims or vehicles.

The Highlighted numbers indicate zones with higher levels of activity.

Last UCR build date: 4/23/2019 9:59:00 AM

COMPSTAT REPORT

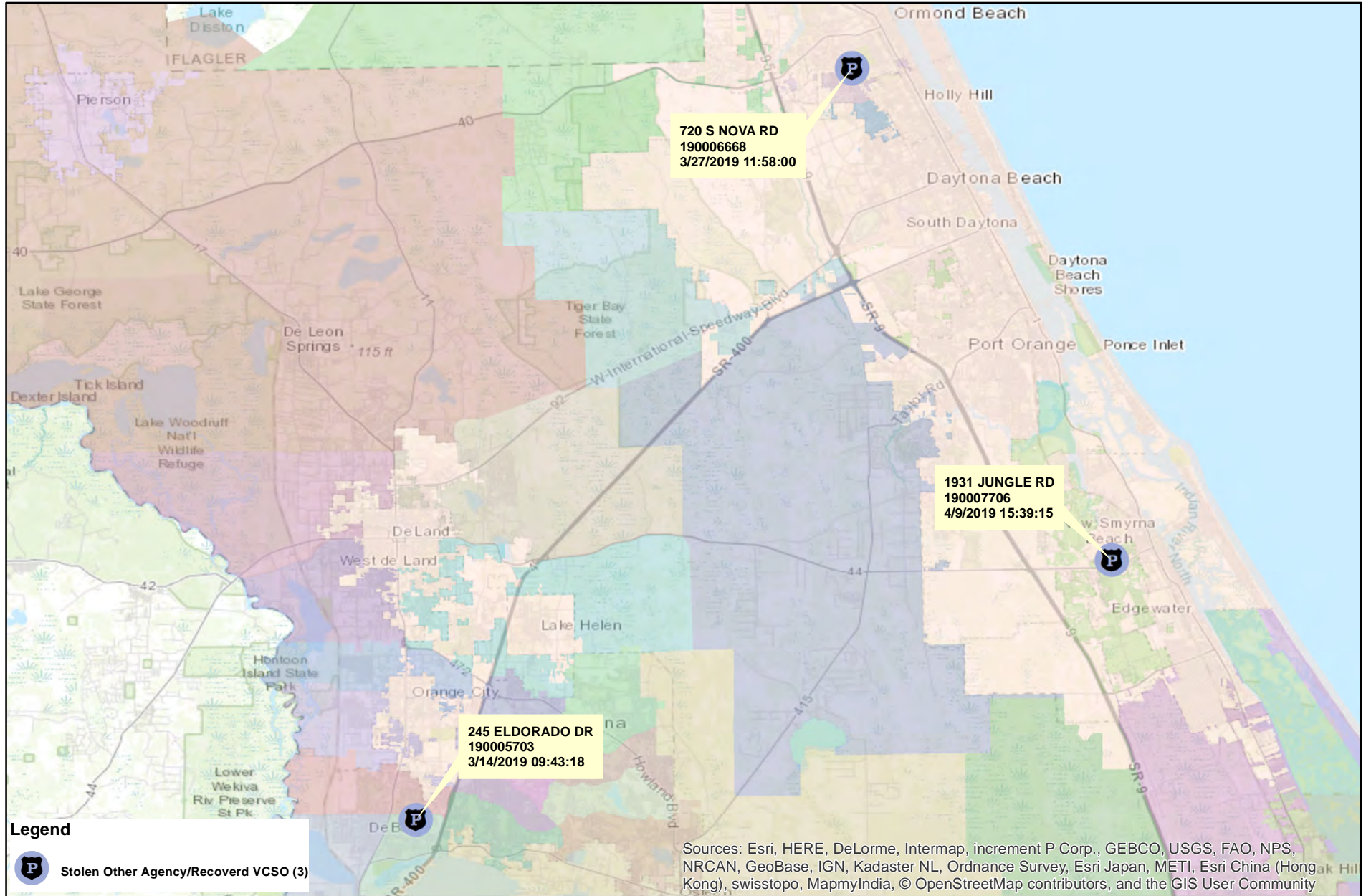


INVESTIGATIVE SERVICES SECTION

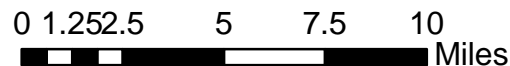
Period 19-3: March 10, 2019 – April 13, 2019

Captain Brian Henderson

Agencywide Auto Recoveries 03/10/2019 thru 04/13/2019



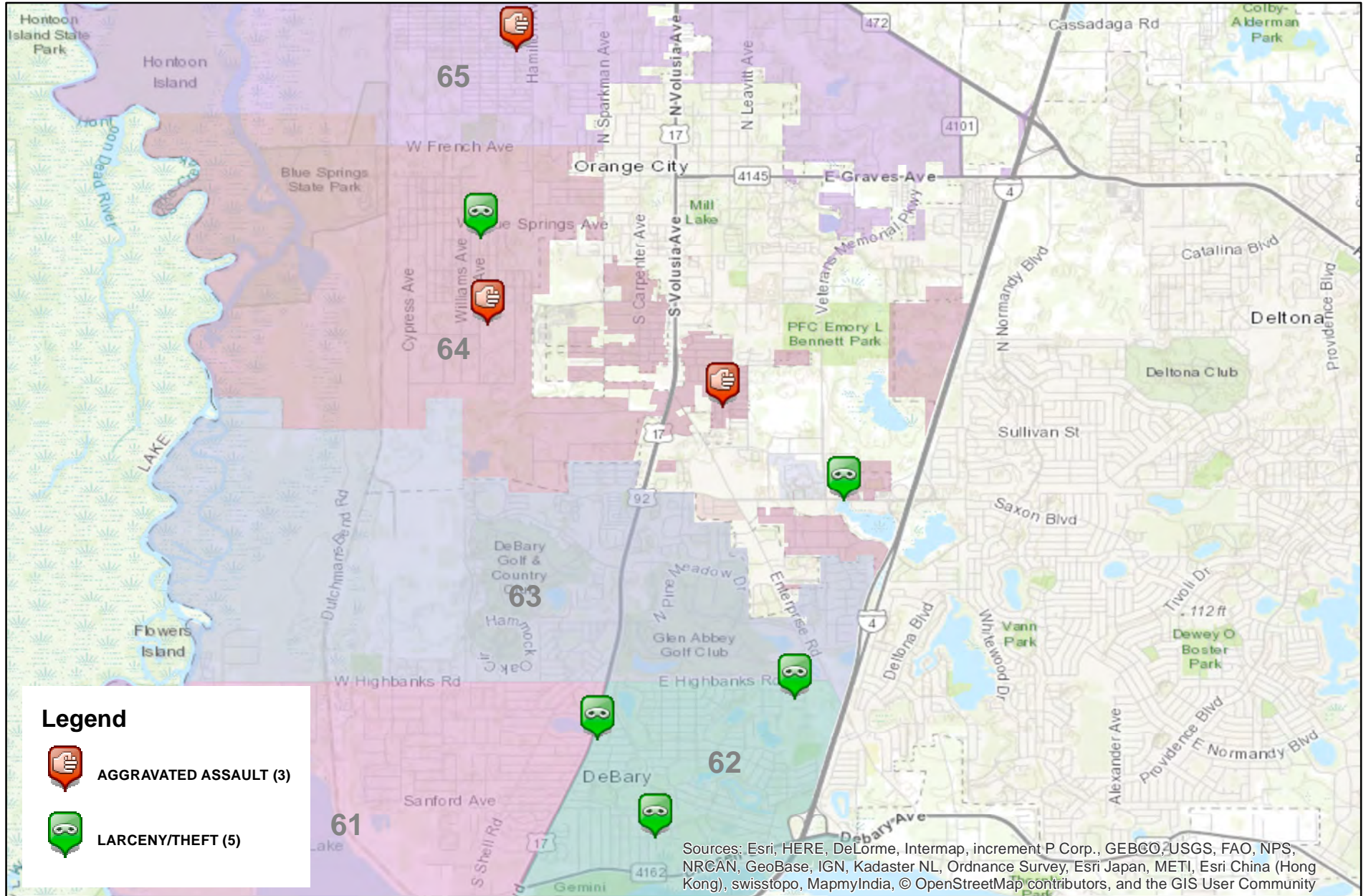
Prepared by: VC Crime Center
 Crime Intelligence Analyst
 Volusia County Sheriff's Office
 Printed On: 4/24/2019



This is not a legal document.
 Due to address incompatibilities, some incidents may not be represented and the information on this map should not be viewed as the legal representation of property boundaries, roads, facilities, etc.

District 6 Part I Arrests by Location

03/10/2019 thru 04/13/2019



Prepared by: VC Crime Center
 Crime Intelligence Analyst
 Volusia County Sheriff's Office
 Printed On: 4/24/2019

0 0.5 1 2 Miles
 * Map reflects total number of Incidents and not total number of victims



This is not a legal document. due to address incompatibilities, some incidents may not be represented and the information on this map should not be viewed as the legal representation of property boundaries, roads, facilities. etc.

COMPSTAT REPORT



CRIME STATISTICS – DISTRICT 2

Period 19-3: March 10, 2019 – April 13, 2019

Captain Paul A. Adkins

COMPSTAT STATISTICAL CRIME COMPARISON TO PREVIOUS 35 DAY PERIODS

District 2	11/25/2018	3/10/2019		12/30/2018	3/10/2019		2/3/2019	3/10/2019		3 Periods
Volusia County Sheriff's Office	12/29/2018	4/13/2019		2/2/2019	4/13/2019		3/9/2019	4/13/2019		Average %
VCSO Offense Data	Current - 3	Current (35d)	% Change	Current -2	Current (35d)	% Change	Current - 1	Current (35d)	% Change	Change
Homicides	1	0	-100%	0	0	0%	0	<u>0</u>	0%	-33%
Auto Thefts	8	4	-50%	6	4	-33%	3	<u>4</u>	33%	-17%
Total Burglaries	13	10	-23%	8	10	25%	11	10	-9%	-2%
Residence	10	7	-30%	8	7	-13%	8	<u>7</u>	-13%	-18%
Non Residence	3	3	0%	0	3	N/A	3	<u>3</u>	0%	0%
Total Larcenies	39	46	18%	27	46	70%	45	46	2%	30%
Larcenies	23	27	17%	14	27	93%	22	<u>27</u>	23%	44%
Larceny Carbreak	7	12	71%	11	12	9%	12	<u>12</u>	0%	27%
Larceny Shoplifting	8	3	-63%	1	3	200%	9	<u>3</u>	-67%	24%
Larceny Bicycle	1	4	300%	1	4	300%	2	<u>4</u>	100%	233%
Total Robberies	2	2	0%	1	2	100%	5	2	-60%	13%
Armed	0	0	0%	0	0	0%	2	<u>0</u>	-100%	-33%
Strongarmed	2	2	0%	1	2	100%	3	<u>2</u>	-33%	22%
Total Agg. Assaults/Bat.	12	10	-17%	9	10	11%	5	10	100%	31%
Agg. Assaults/Batteries	7	3	-57%	2	3	50%	2	<u>3</u>	50%	14%
Agg. Domestic Assault/Batteries	5	7	40%	7	7	0%	3	<u>7</u>	133%	58%
Person Shot	0	1	N/A	0	1	N/A	0	<u>1</u>	N/A	0%
Total Sexual Bat.	3	2	-33%	1	2	100%	4	2	-50%	6%
Sexual Battery	1	1	0%	1	1	0%	0	<u>1</u>	N/A	0%
Sexual Battery Child	2	1	-50%	0	1	N/A	4	<u>1</u>	-75%	-42%
Total Part One Crimes	78	74	-5%	52	74	42%	73	74	1%	13%
Part One Property Crimes	60	60	0%	41	60	46%	59	<u>60</u>	2%	16%
Part One Person Crimes	18	14	-22%	11	14	27%	14	<u>14</u>	0%	2%
Total Calls For Service	2,139	2,052	-4%	2,144	2,052	-4%	2,160	2,052	-5%	-4%
Firearm Offenses	6	6	0%	7	6	-14%	3	<u>6</u>	100%	29%
All Domestic Violence Cases	40	39	-3%	27	39	44%	26	<u>39</u>	50%	31%

NOTE: This Crime data is preliminary and subject to reclassification upon further investigation. The data above reflects the total number of offenses, it does not indicate the total number of incidents. N/A = Not Applicable

Last UCR build date: 4/23/2019 9:59:00 AM

January 1, 2019 through April 13, 2019 compared to the same periods in 2017 and 2018

Volusia County Sheriff's Office	YTD	YTD	2017-2018	YTD	YTD	2018-2019	YTD	YTD	2017-2019	% OF
District 2	2017	2018	% Change	2018	2019	%Change	2017	2019	%Change	COUNTYWIDE
Homicides	0	1	N/A	1	0	-100%	0	<u>0</u>	0%	0%
Auto Thefts	27	13	-52%	13	11	-15%	27	<u>11</u>	-59%	19%
Total Burglaries	52	44	-15%	44	29	-34%	52	29	-44%	26%
Residence	45	32	-29%	32	23	-28%	45	<u>23</u>	-49%	26%
Non Residence	7	12	71%	12	6	-50%	7	<u>6</u>	-14%	26%
Total Larcenies	137	122	-11%	122	117	-4%	137	117	-15%	26%
Larcenies	91	75	-18%	75	62	-17%	91	<u>62</u>	-32%	26%
Larceny Carbreak	29	31	7%	31	35	13%	29	<u>35</u>	21%	30%
Larceny Shoplifting	11	9	-18%	9	13	44%	11	<u>13</u>	18%	20%
Larceny Bicycle	6	7	17%	7	7	0%	6	<u>7</u>	17%	27%
Total Robberies	9	5	-44%	5	8	60%	9	8	-11%	29%
Armed	3	1	-67%	1	2	100%	3	<u>2</u>	-33%	18%
Strongarmed	6	4	-33%	4	6	50%	6	<u>6</u>	0%	35%
Total Agg. Assaults/Bat.	22	13	-41%	13	24	85%	22	24	9%	N/A
Agg. Assaults/Batteries	14	9	-36%	9	7	-22%	14	<u>7</u>	-50%	16%
Agg. Domestic Assault/Batteries	8	4	-50%	4	17	325%	8	<u>17</u>	113%	34%
Person Shot	1	0	-100%	0	1	N/A	1	<u>1</u>	0%	50%
Total Sexual Bat.	3	5	67%	5	7	40%	3	7	133%	30%
Sexual Battery	1	1	0%	1	2	100%	1	<u>2</u>	100%	40%
Sexual Battery Child	2	4	100%	4	5	25%	2	<u>5</u>	150%	28%
Total Part One Crimes	250	203	-19%	203	196	-3%	250	196	-22%	27%
Part One Property Crimes	216	179	-17%	179	157	-12%	216	<u>157</u>	-27%	26%
Part One Person Crimes	34	24	-29%	24	39	63%	34	<u>39</u>	15%	27%
Total Calls For Service	8,560	6,997	-18%	6,997	6,270	-10%	8,560	6,270	-27%	20%
Firearm Offenses	7	3	-57%	3	16	433%	7	<u>16</u>	129%	40%
All Domestic Violence Cases	74	85	15%	85	92	8%	74	<u>92</u>	24%	22%

NOTE: This Crime data is preliminary and subject to reclassification upon further investigation. The data above reflects the total number of offenses, it does not indicate the total number of incidents. There were incidents that did not code into either district. These are included in the Countywide Total. N/A = Not Applicable

Last UCR build date: 4/23/2019 9:59:00 AM

January 1, 2019 through April 13, 2019 compared to the same periods in 2017 and 2018

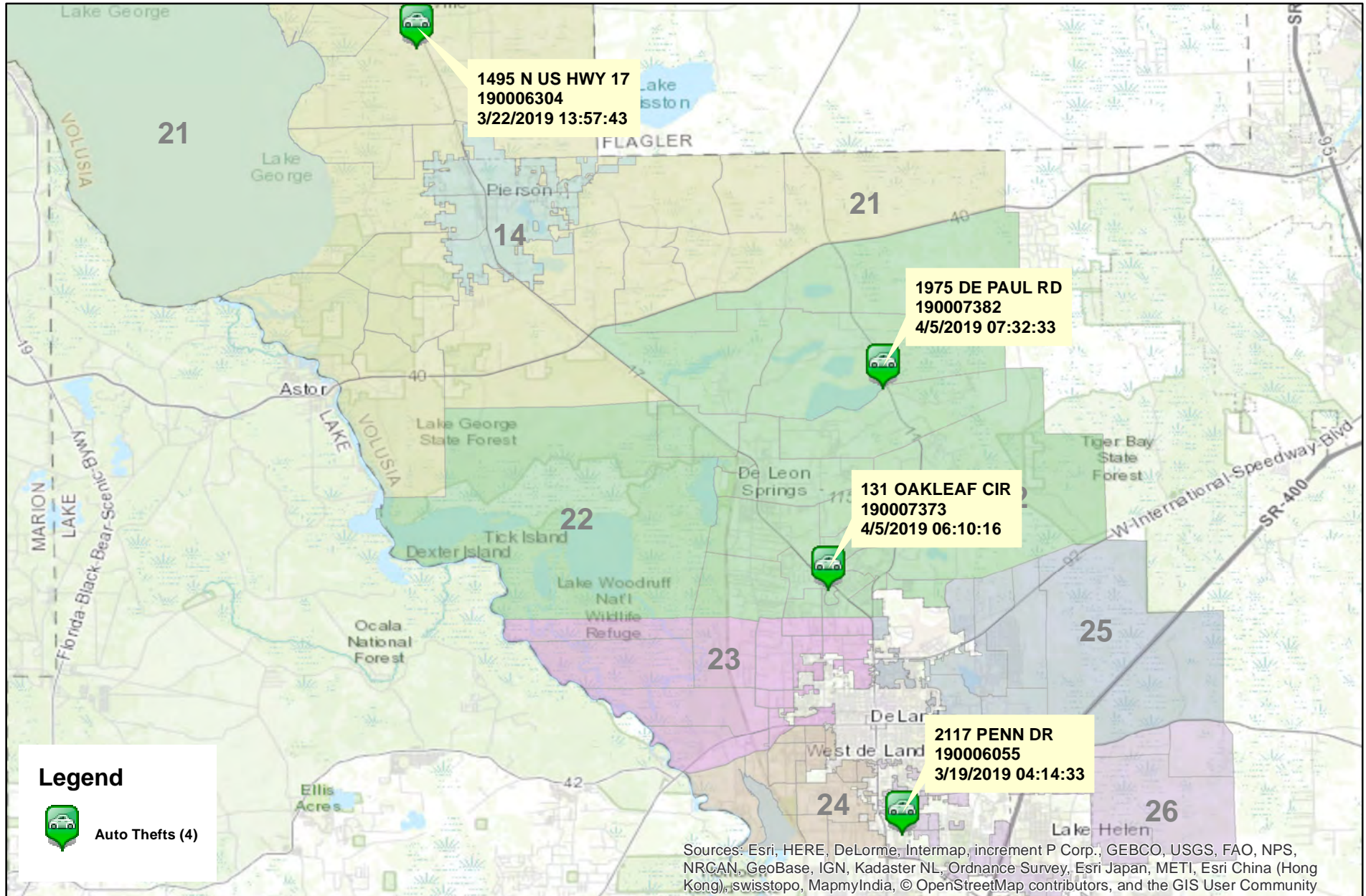
Volusia County Sheriff's Office District 2 Clearances	YTD 2017					YTD 2018					YTD 2019				
	Offense	Clrs	% Clr	Adult	Juv	Offense	Clrs	% Clr	Adult	Juv	Offense	Clrs	% Clr	Adult	Juv
Homicides	0	1	N/A	1	0	1	0	0%	0	0	0	0	0%	0	0
Auto Thefts	27	7	26%	3	4	13	6	46%	5	1	11	4	36%	4	0
Total Burglaries	52	13	25%	10	3	44	14	32%	13	1	29	8	28%	8	0
Residence	45	10	22%	7	3	32	12	38%	11	1	23	5	22%	5	0
Non Residence	7	3	43%	3	0	12	2	17%	2	0	6	3	50%	3	0
Total Larcenies	137	36	26%	30	6	122	37	30%	37	0	117	43	37%	41	2
Larcenies	91	26	29%	22	4	75	24	32%	24	0	62	20	32%	19	1
Larceny Carbreak	29	6	21%	4	2	31	5	16%	5	0	35	12	34%	12	0
Larceny Shoplifting	11	2	18%	2	0	9	8	89%	8	0	13	10	77%	9	1
Larceny Bicycle	6	2	33%	2	0	7	0	0%	0	0	7	1	14%	1	0
Total Robberies	9	5	56%	3	2	5	3	60%	1	2	8	5	63%	5	0
Armed	3	2	67%	2	0	1	0	0%	0	0	2	0	0%	0	0
Strongarmed	6	3	50%	1	2	4	3	75%	1	2	6	5	83%	5	0
Total Agg. Assaults/Bat.	22	15	68%	12	3	13	8	62%	8	0	24	17	71%	17	0
Agg. Assaults/Batteries	14	8	57%	6	2	9	5	56%	5	0	7	7	100%	7	0
Agg. Domestic Assault/Batteries	8	7	88%	6	1	4	3	75%	3	0	17	10	59%	10	0
Person Shot	1	1	100%	0	1	0	0	0%	0	0	1	2	200%	2	0
Total Sexual Bat.	3	4	133%	2	2	5	1	20%	1	0	7	2	29%	1	1
Sexual Battery	1	1	100%	1	0	1	0	0%	0	0	2	1	50%	1	0
Sexual Battery Child	2	3	150%	1	2	4	1	25%	1	0	5	1	20%	0	1
Total Part One Crimes	250	81	32%	55	20	203	69	34%	65	4	196	79	40%	76	3
Part One Property Crimes	216	56	26%	43	13	179	57	32%	55	2	157	55	35%	53	2
Part One Person Crimes	34	25	74%	12	7	24	12	50%	10	2	39	24	62%	23	1

NOTE: This Crime data is preliminary and subject to reclassification upon further investigation. The data above reflects the total number of offenses, it does not indicate the total number of incidents.

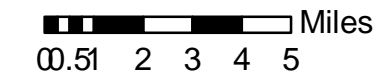
Last UCR build date: 4/23/2019 9:59:00 AM

District 2 Auto Thefts

03/10/2019 thru 04/13/2019



Prepared by: VC Crime Center
 Crime Intelligence Analyst
 Volusia County Sheriff's Office
 Printed On: 4/23/2019



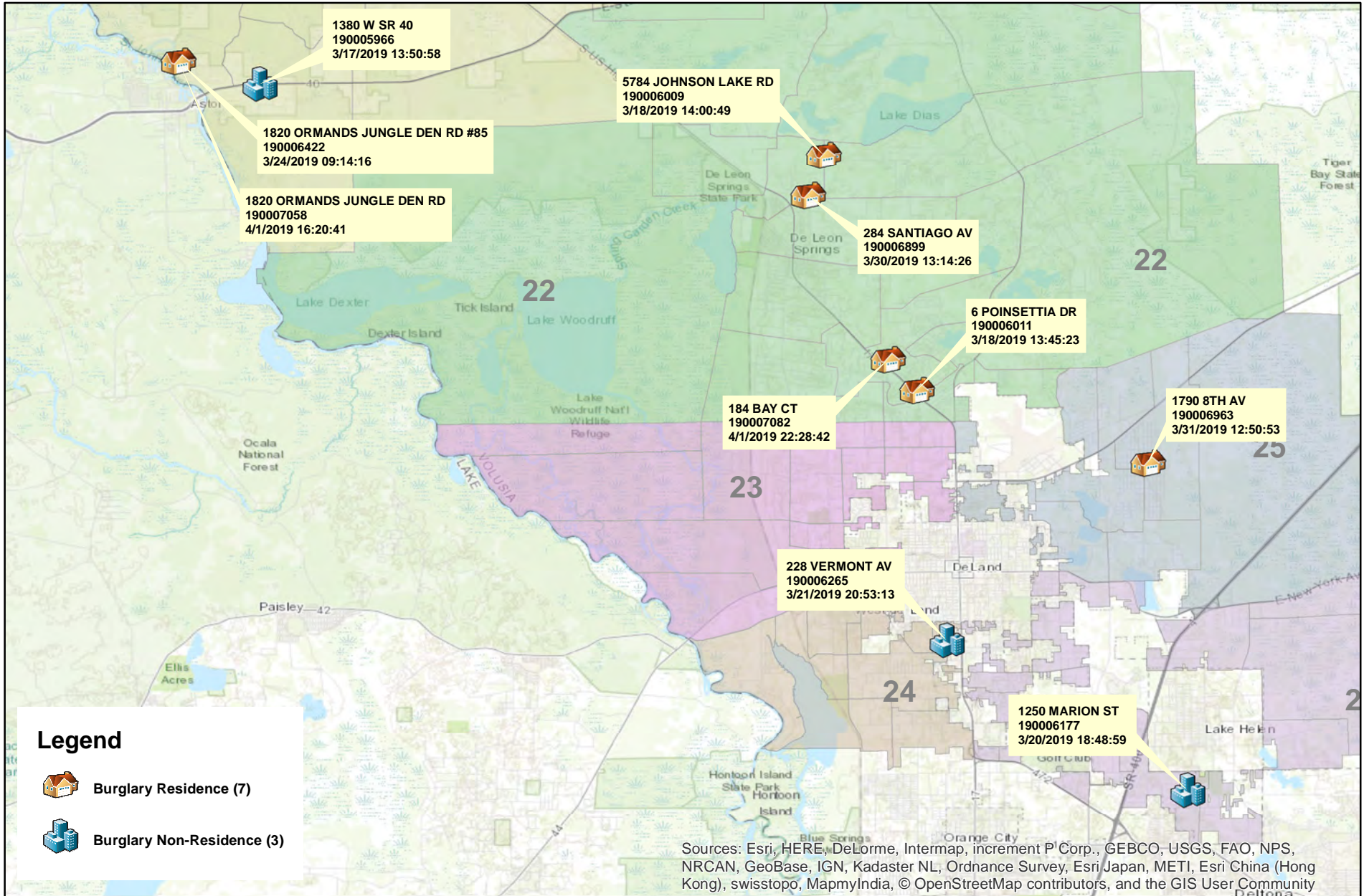
* Map reflects total number of incidents and not total number of victims



This is not a legal document. due to address incompatibilities, some incidents may not be represented and the information on this map should not be viewed as the legal representation of property boundaries, roads, facilities. etc.

District 2 Burglaries

03/10/2019 thru 04/13/2019



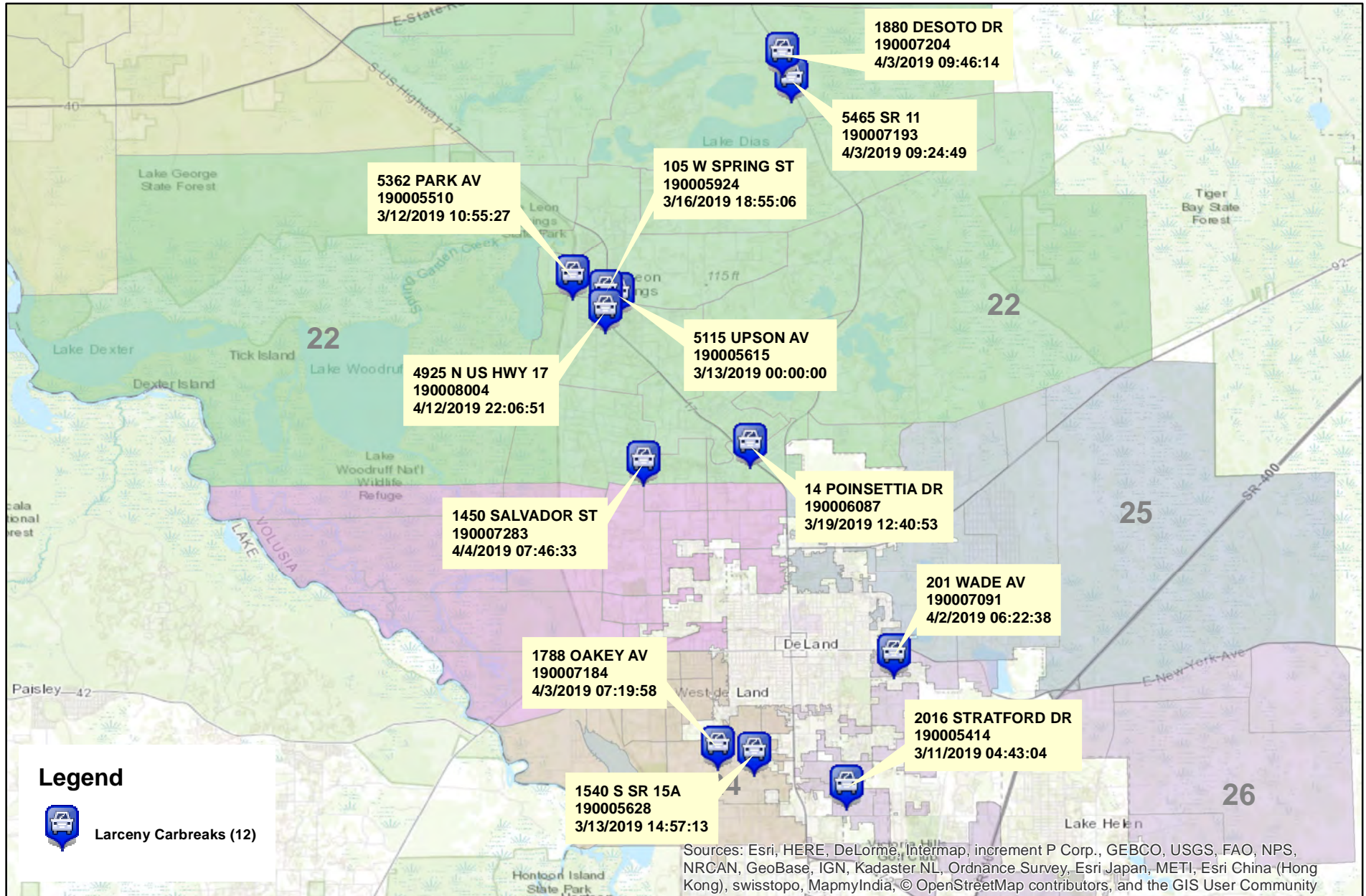
Prepared by: VC Crime Center
 Crime Intelligence Analyst
 Volusia County Sheriff's Office
 Printed On: 4/24/2019

0 0.5 1 2 3 4 5 Miles
 * Map reflects total number of Incidents and not total number of victims

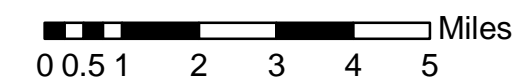


This is not a legal document. due to address incompatibilities, some incidents may not be represented and the information on this map should not be viewed as the legal representation of property boundaries, roads, facilities. etc.

District 2 Larceny Carbreaks 03/10/2019 thru 04/13/2019



Prepared by: VC Crime Center
 Crime Intelligence Analyst
 Volusia County Sheriff's Office
 Printed On: 4/24/2019



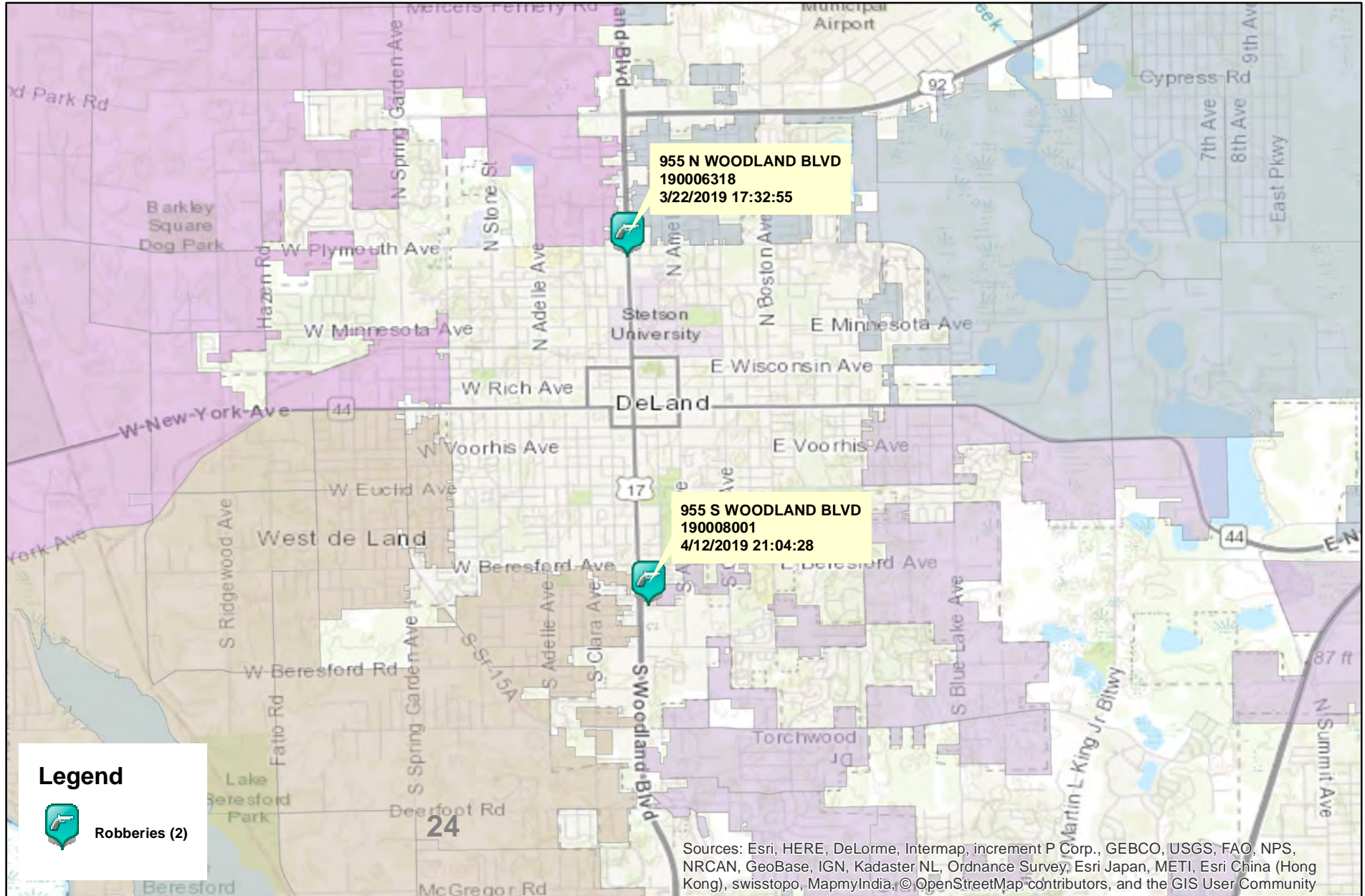
* Map reflects total number of incidents and not total number of victims




This is not a legal document. due to address incompatibilities, some incidents may not be represented and the information on this map should not be viewed as the legal representation of property boundaries, roads, facilities. etc.

District 2 Robberies

03/10/2019 thru 04/13/2019



Prepared by: VC Crime Center
Crime Intelligence Analyst
Volusia County Sheriff's Office
Printed On: 4/24/2019



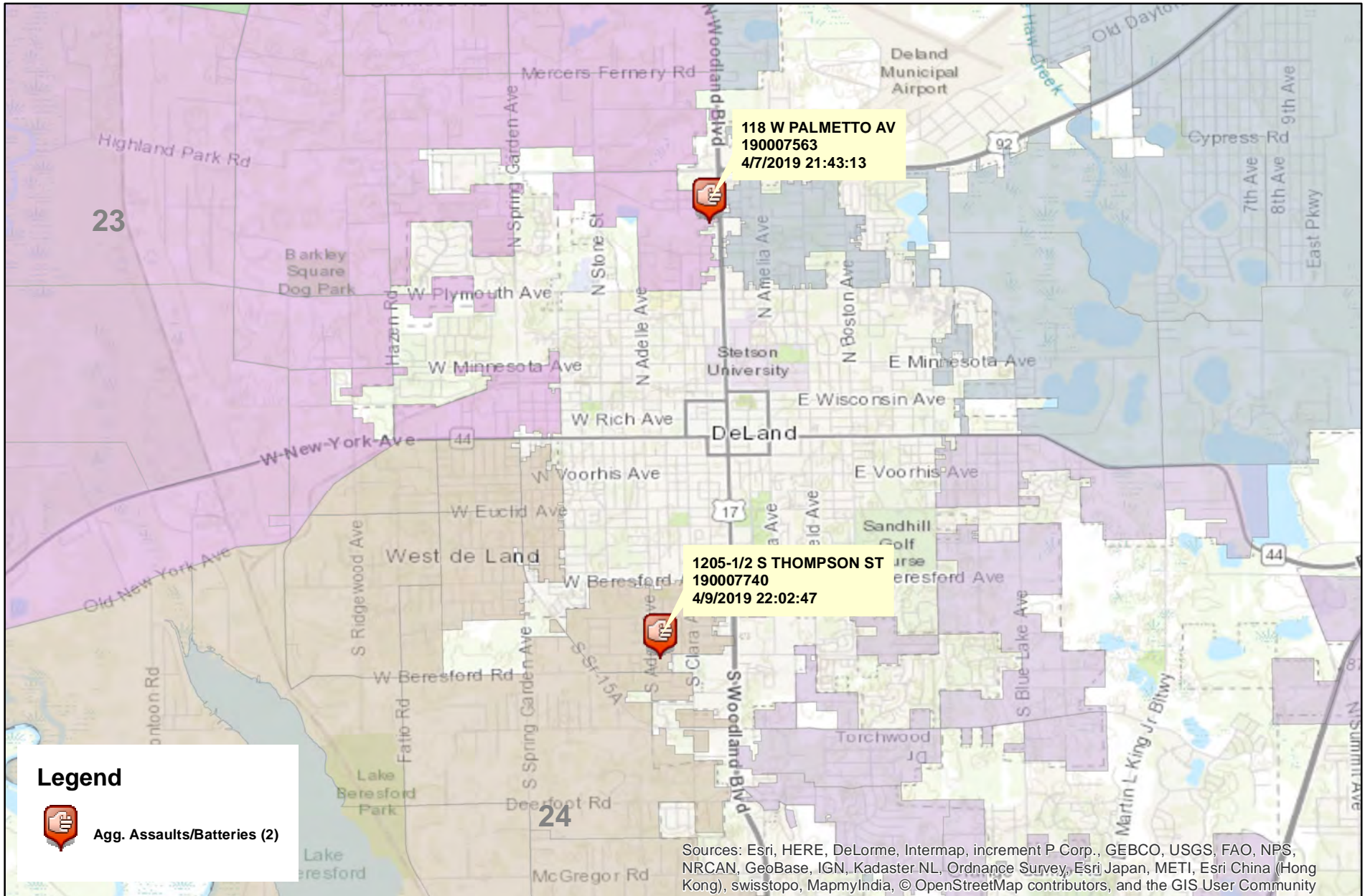
* Map reflects total number of incidents and not total number of victims




This is not a legal document.
due to address incompatibilities, some incidents may not be represented and the information on this map should not be viewed as the legal representation of property boundaries, roads, facilities. etc.

District 2 Aggravated Assaults and Batteries

03/10/2019 thru 04/13/2019



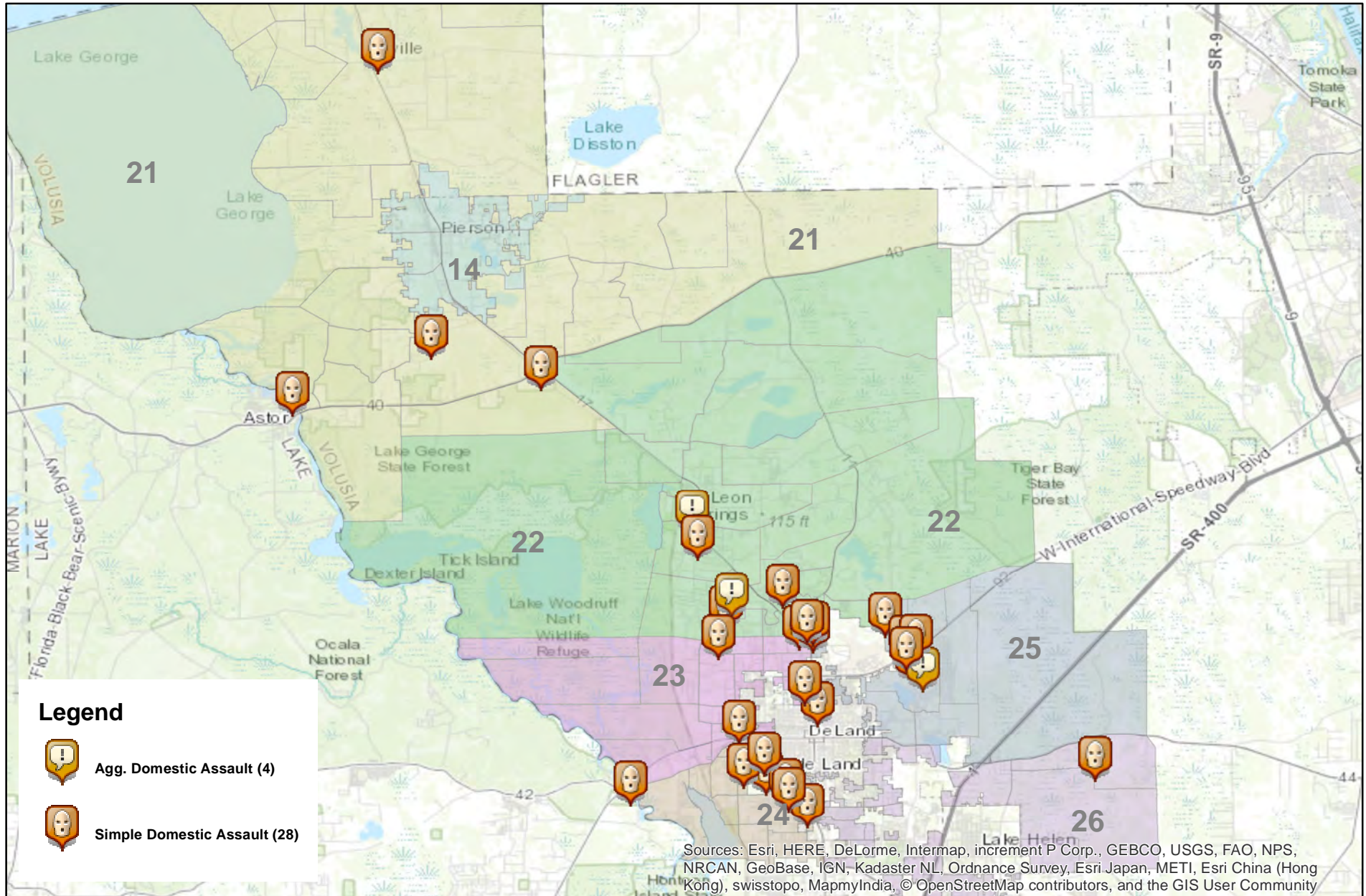
Prepared by: VC Crime Center
 Crime Intelligence Analyst
 Volusia County Sheriff's Office
 Printed On: 4/24/2019



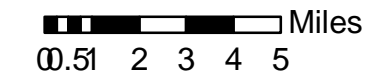
This is not a legal document. due to address incompatibilities, some incidents may not be represented and the information on this map should not be viewed as the legal representation of property boundaries, roads, facilities. etc.

District 2 Domestic Assaults and Batteries

03/10/2019 thru 04/13/2019



Prepared by: VC Crime Center
 Crime Intelligence Analyst
 Volusia County Sheriff's Office
 Printed On: 4/23/2019

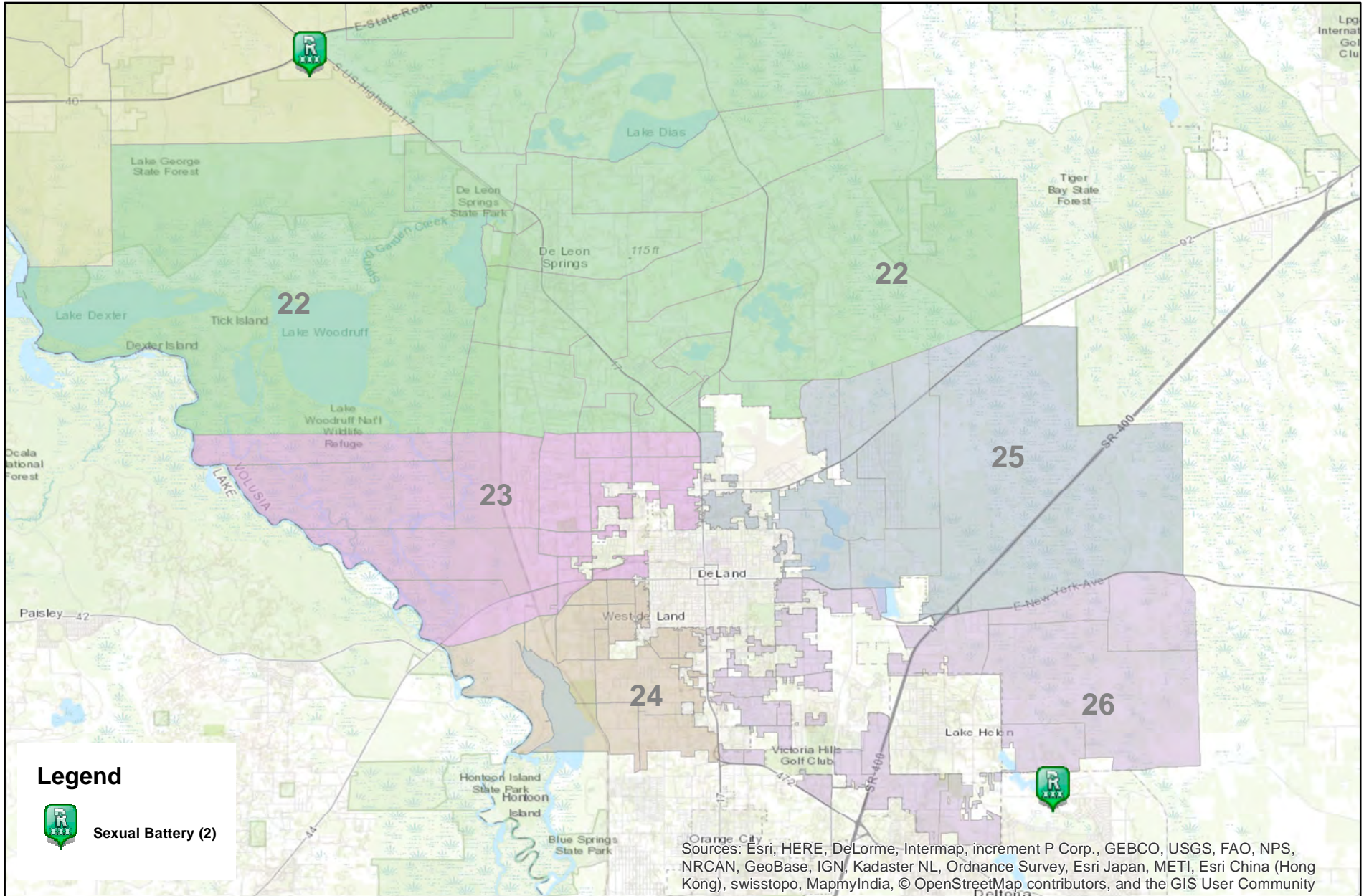


* Map reflects total number of incidents and not total number of victims



This is not a legal document. due to address incompatibilities, some incidents may not be represented and the information on this map should not be viewed as the legal representation of property boundaries, roads, facilities. etc.

District 2 Sexual Batteries 03/10/2019 thru 04/13/2019



Prepared by: VC Crime Center
Crime Intelligence Analyst
Volusia County Sheriff's Office
Printed On: 4/23/2019

Miles
0 0.5 1 2 3 4 5

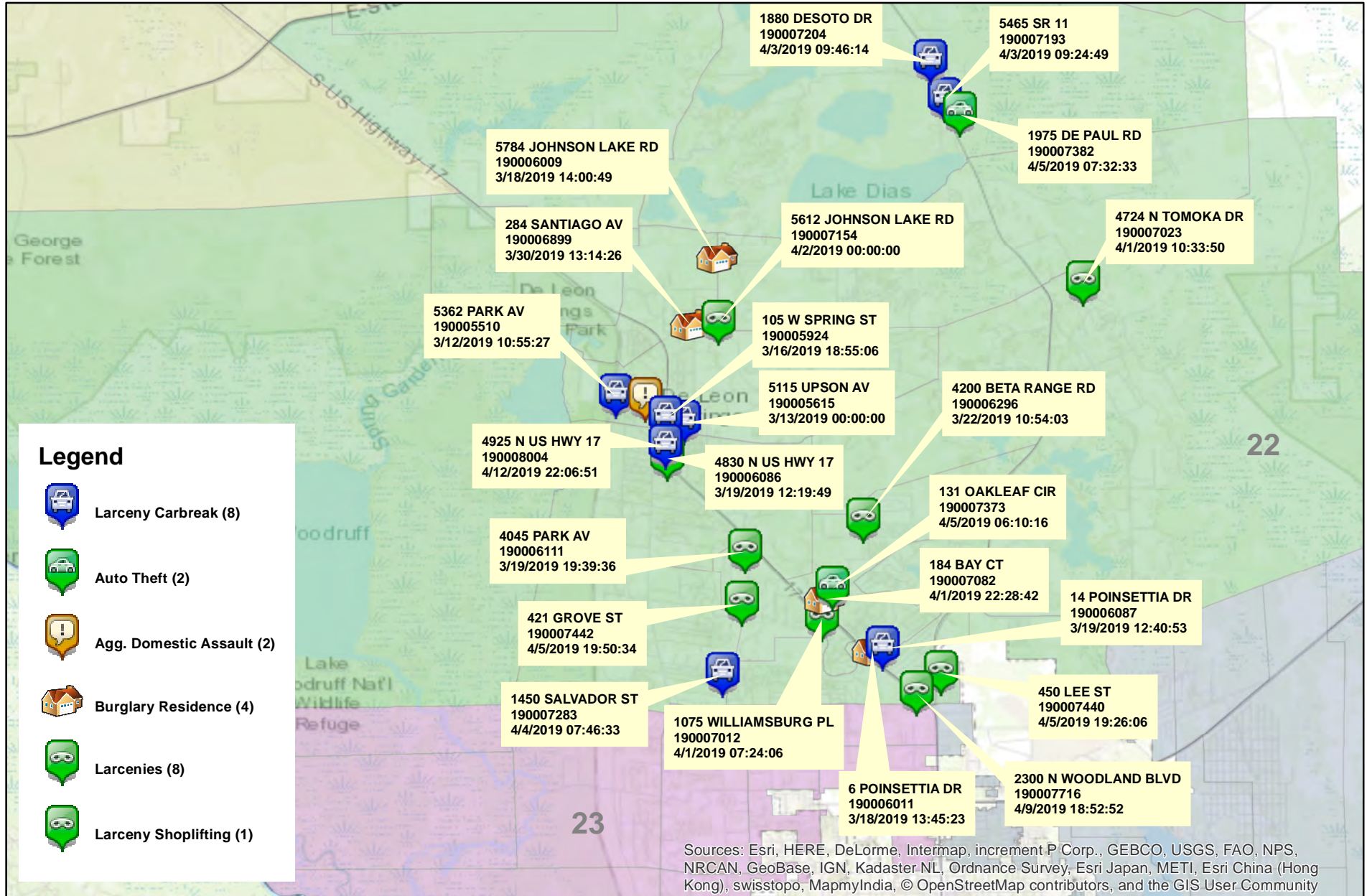
* Map reflects total number of Incidents and
not total number of victims



This is not a legal document.
due to address incompatibilities, some
incidents may not be represented and
the information on this map should not be
viewed as the legal representation of
property boundaries, roads, facilities. etc.

District 2 Hot Zone 22

03/10/2019 thru 04/13/2019



Prepared by: VC Crime Center
 Crime Intelligence Analyst
 Volusia County Sheriff's Office
 Printed On: 4/23/2019

0 0.5 1 2 3 Miles
 * Map reflects total number of Incidents and not total number of victims



This is not a legal document. due to address incompatibilities, some incidents may not be represented and the information on this map should not be viewed as the legal representation of property boundaries, roads, facilities. etc.

District 2 - Part 1 Crimes by Zone 03/10/2019 through 04/13/2019

Volusia County Sheriff's Office	Total	14	21	22	23	24	25	26	CT
Total	<u>66</u>	<u>3</u>	<u>7</u>	<u>25</u>	<u>4</u>	<u>10</u>	<u>5</u>	<u>9</u>	<u>3</u>
Aggravated Assaults	<u>6</u>	<u>0</u>	<u>0</u>	<u>2</u>	<u>2</u>	<u>1</u>	<u>1</u>	<u>0</u>	<u>0</u>
Auto Thefts	<u>4</u>	<u>0</u>	<u>1</u>	<u>2</u>	<u>0</u>	<u>0</u>	<u>0</u>	<u>1</u>	<u>0</u>
Burglary Non-Residence	<u>3</u>	<u>0</u>	<u>1</u>	<u>0</u>	<u>0</u>	<u>1</u>	<u>0</u>	<u>1</u>	<u>0</u>
Burglary Residence	<u>7</u>	<u>0</u>	<u>2</u>	<u>4</u>	<u>0</u>	<u>0</u>	<u>1</u>	<u>0</u>	<u>0</u>
Homicide	<u>0</u>	<u>0</u>	<u>0</u>	<u>0</u>	<u>0</u>	<u>0</u>	<u>0</u>	<u>0</u>	<u>0</u>
Larceny All Other	<u>27</u>	<u>3</u>	<u>2</u>	<u>8</u>	<u>2</u>	<u>5</u>	<u>3</u>	<u>3</u>	<u>1</u>
Larceny Carbreak	<u>12</u>	<u>0</u>	<u>0</u>	<u>8</u>	<u>0</u>	<u>2</u>	<u>0</u>	<u>2</u>	<u>0</u>
Larceny Shoplifting	<u>3</u>	<u>0</u>	<u>0</u>	<u>1</u>	<u>0</u>	<u>1</u>	<u>0</u>	<u>0</u>	<u>1</u>
Robbery Armed	<u>0</u>	<u>0</u>	<u>0</u>	<u>0</u>	<u>0</u>	<u>0</u>	<u>0</u>	<u>0</u>	<u>0</u>
Robbery Strongarmed	<u>2</u>	<u>0</u>	<u>0</u>	<u>0</u>	<u>0</u>	<u>0</u>	<u>0</u>	<u>1</u>	<u>1</u>
Sexual Battery	<u>2</u>	<u>0</u>	<u>1</u>	<u>0</u>	<u>0</u>	<u>0</u>	<u>0</u>	<u>1</u>	<u>0</u>

*The Aggravated Assault, Auto Theft,& Sexual Battery statistics reflect the total number of incidents, it does not indicate the total number of victims or vehicles.

The Highlighted numbers indicate zones with higher levels of activity.

Last UCR build date: 4/23/2019 9:59:00 AM

COMPSTAT REPORT

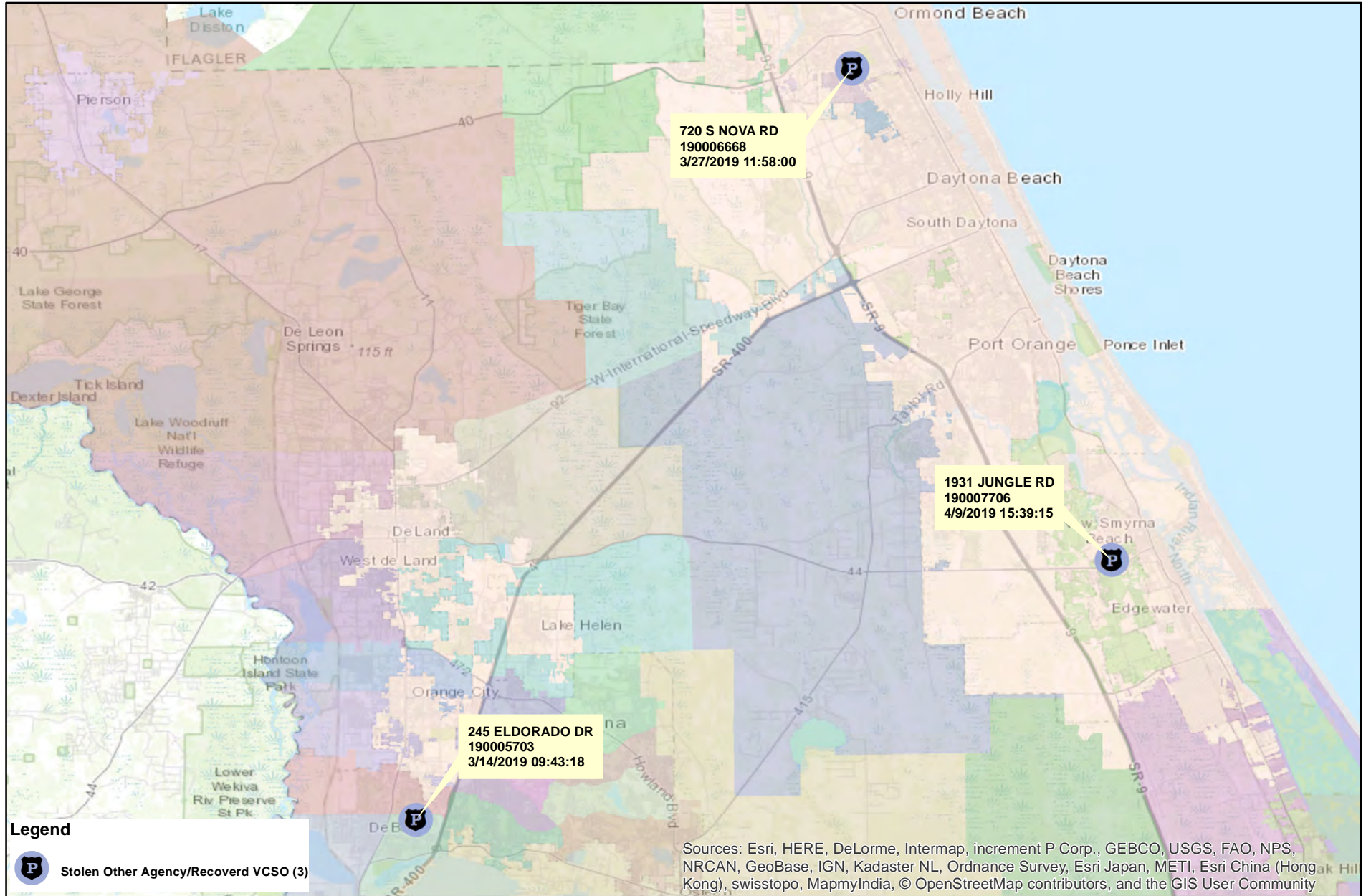


INVESTIGATIVE SERVICES SECTION

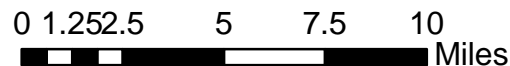
Period 19-3: March 10, 2019 – April 13, 2019

Captain Brian Henderson

Agencywide Auto Recoveries 03/10/2019 thru 04/13/2019



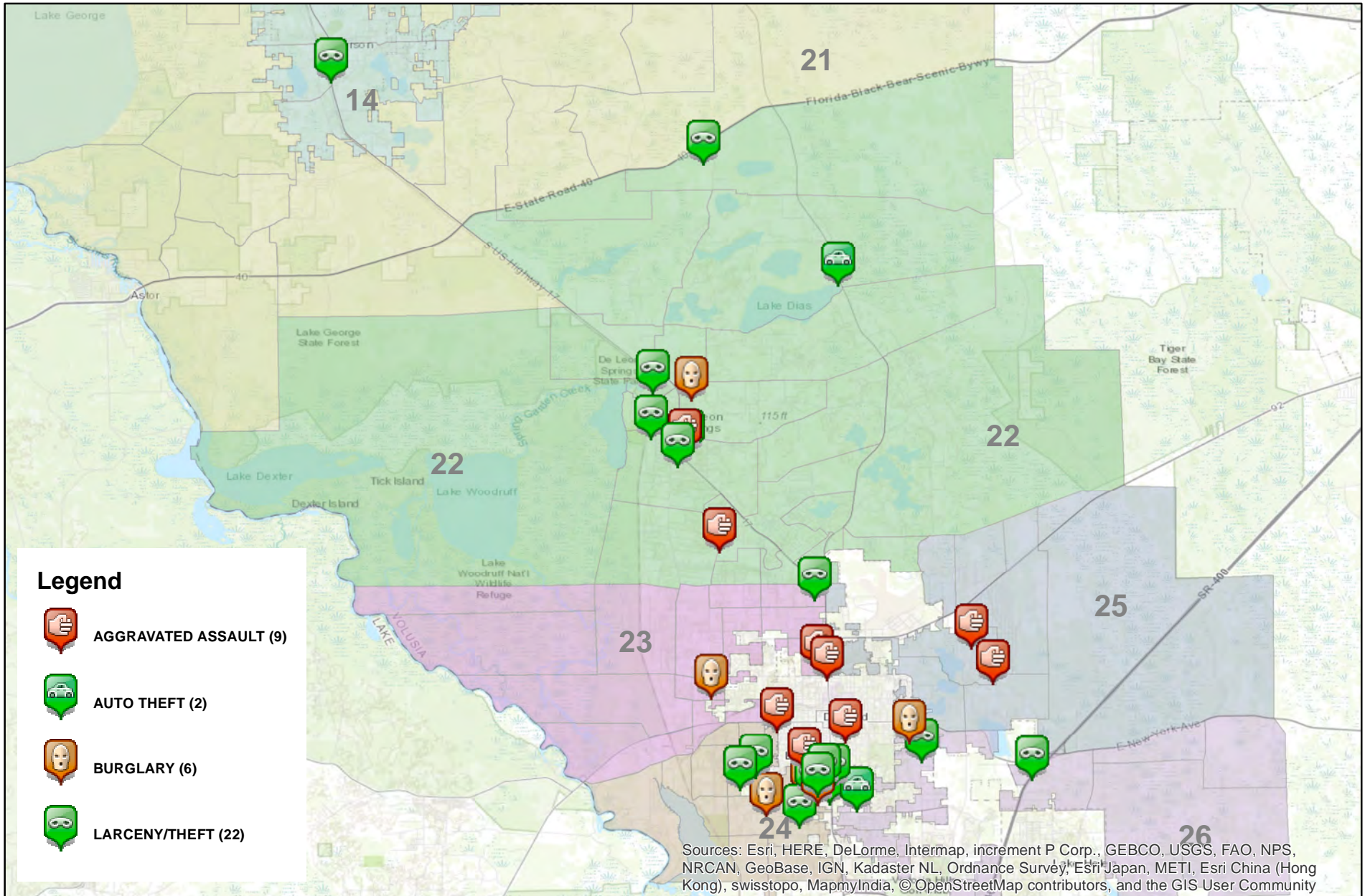
Prepared by: VC Crime Center
 Crime Intelligence Analyst
 Volusia County Sheriff's Office
 Printed On: 4/24/2019



This is not a legal document.
 Due to address incompatibilities, some incidents may not be represented and the information on this map should not be viewed as the legal representation of property boundaries, roads, facilities, etc.

District 2 Part I Arrests by Location

03/10/2019 thru 04/13/2019



Prepared by: VC Crime Center
 Crime Intelligence Analyst
 Volusia County Sheriff's Office
 Printed On: 4/23/2019

0 0.51 2 3 4 5 Miles
 * Map reflects total number of Incidents and not total number of victims



This is not a legal document. due to address incompatibilities, some incidents may not be represented and the information on this map should not be viewed as the legal representation of property boundaries, roads, facilities. etc.

COMPSTAT REPORT



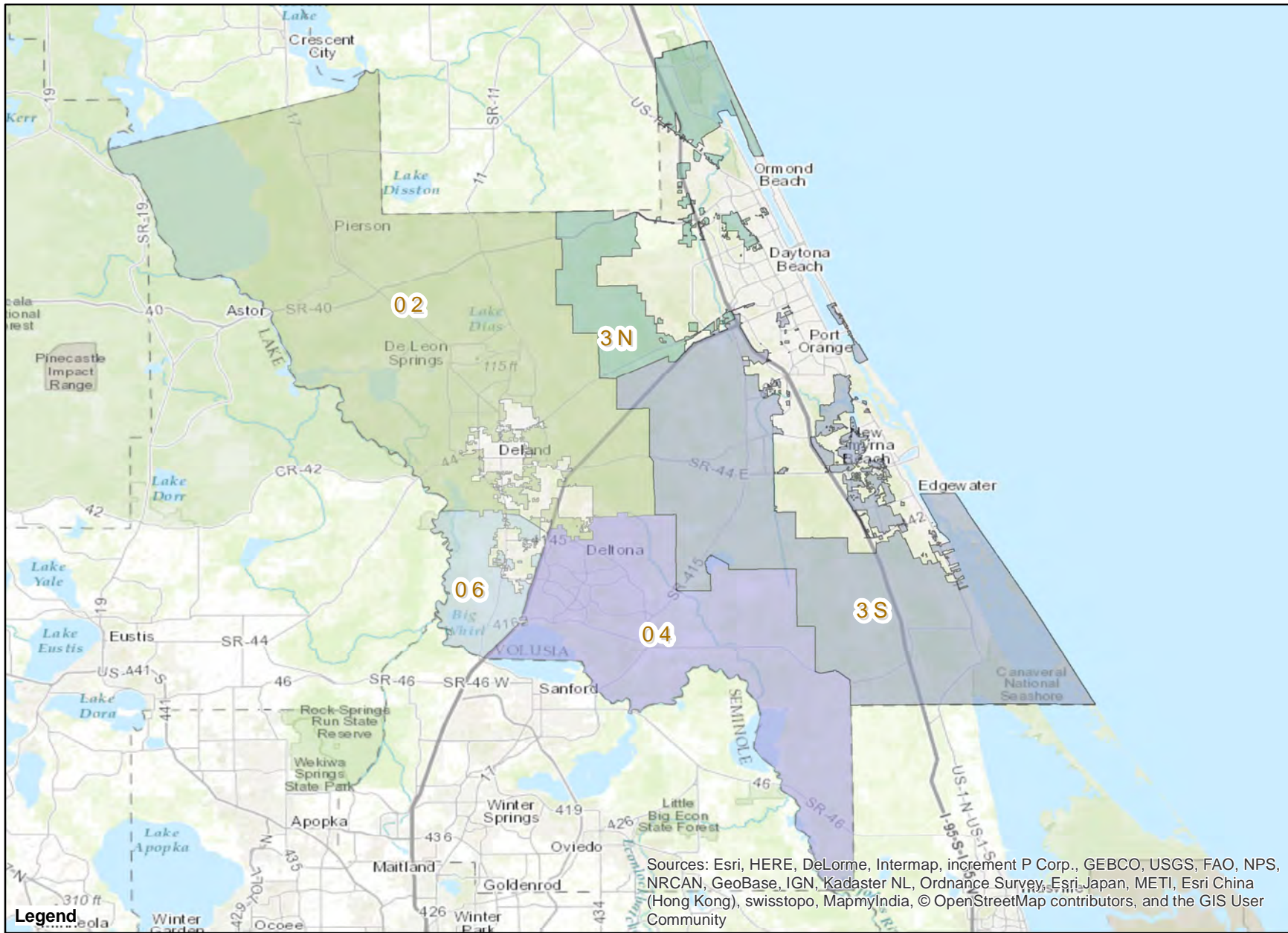
EAST VOLUSIA

Period 19-3: March 10, 2019 – April 13, 2019

Sheriff Michael J. Chitwood

Chief Deputy John W. Creamer

Volusia County Sheriff's Office Districts



Prepared by: Patrick Harding
Crime Intelligence Analyst
Volusia County Sheriff's Office
Printed On: 5/10/2017

0 2.75 5.5 11 16.5 22 Miles



This is not a legal document.
Due to address incompatibilities, some incidents may not be represented and the information on this map should not be viewed as the legal representation of property boundaries, roads, facilities, etc.

COMPSTAT REPORT



CRIME STATISTICS - DISTRICT 3 NORTH

Period 19-3: March 10, 2019 - April 13, 2019

Captain George Maddox

COMPSTAT STATISTICAL CRIME COMPARISON TO PREVIOUS 35 DAY PERIODS

District 3 North	11/25/2018	3/10/2019		12/30/2018	3/10/2019		2/3/2019	3/10/2019		3 Periods
Volusia County Sheriff's Office	12/29/2018	4/13/2019		2/2/2019	4/13/2019		3/9/2019	4/13/2019		Average %
VCSO Offense Data	Current - 3	Current (35d)	% Change	Current -2	Current (35d)	% Change	Current - 1	Current (35d)	% Change	Change
Homicides	0	0	0%	0	0	0%	1	<u>0</u>	-100%	-33%
Auto Thefts	5	3	-40%	4	3	-25%	8	<u>3</u>	-63%	-43%
Total Burglaries	5	8	60%	13	8	-38%	5	8	60%	27%
Residence	5	8	60%	10	8	-20%	3	<u>8</u>	167%	69%
Non Residence	0	0	0%	3	0	-100%	2	<u>0</u>	-100%	-67%
Total Larcenies	34	23	-32%	31	23	-26%	17	23	35%	-8%
Larcenies	15	17	13%	19	17	-11%	8	<u>17</u>	113%	38%
Larceny Carbreak	17	6	-65%	8	6	-25%	4	<u>6</u>	50%	-13%
Larceny Shoplifting	1	0	-100%	2	0	-100%	1	<u>0</u>	-100%	-100%
Larceny Bicycle	1	0	-100%	2	0	-100%	4	<u>0</u>	-100%	-100%
Total Robberies	1	1	0%	0	1	N/A	1	1	0%	0%
Armed	0	1	N/A	0	1	N/A	0	<u>1</u>	N/A	0%
Strongarmed	1	0	-100%	0	0	0%	1	<u>0</u>	-100%	-67%
Total Agg. Assaults/Bat.	7	2	-71%	8	2	-75%	6	2	-67%	-71%
Agg. Assaults/Batteries	6	1	-83%	7	1	-86%	2	<u>1</u>	-50%	-73%
Agg. Domestic Assault/Batteries	1	1	0%	1	1	0%	4	<u>1</u>	-75%	-25%
Person Shot	0	0	0%	0	0	0%	0	<u>0</u>	0%	0%
Total Sexual Bat.	1	1	0%	1	1	0%	0	1	N/A	0%
Sexual Battery	0	0	0%	0	0	0%	0	<u>0</u>	0%	0%
Sexual Battery Child	1	1	0%	1	1	0%	0	<u>1</u>	N/A	0%
Total Part One Crimes	53	38	-28%	57	38	-33%	38	38	0%	-21%
Part One Property Crimes	44	34	-23%	48	34	-29%	30	<u>34</u>	13%	-13%
Part One Person Crimes	9	4	-56%	9	4	-56%	8	<u>4</u>	-50%	-54%
Total Calls For Service	1,516	1,608	6%	1,547	1,608	4%	1,536	1,608	5%	5%
Firearm Offenses	2	1	-50%	5	1	-80%	1	<u>1</u>	0%	-43%
All Domestic Violence Cases	16	22	38%	14	22	57%	15	<u>22</u>	47%	47%

NOTE: This Crime data is preliminary and subject to reclassification upon further investigation. The data above reflects the total number of offenses, it does not indicate the total number of incidents. N/A = Not Applicable

Last UCR build date: 4/23/2019 9:59:00 AM

January 1, 2019 through April 13, 2019 compared to the same periods in 2017 and 2018

Volusia County Sheriff's Office	YTD	YTD	2017-2018	YTD	YTD	2018-2019	YTD	YTD	2017-2019	% OF
District 3 North	2017	2018	% Change	2018	2019	%Change	2017	2019	%Change	COUNTYWIDE
Homicides	0	0	0%	0	1	N/A	0	<u>1</u>	N/A	100%
Auto Thefts	13	11	-15%	11	15	36%	13	<u>15</u>	15%	26%
Total Burglaries	23	22	-4%	22	26	18%	23	26	13%	24%
Residence	19	16	-16%	16	21	31%	19	<u>21</u>	11%	24%
Non Residence	4	6	50%	6	5	-17%	4	<u>5</u>	25%	22%
Total Larcenies	98	76	-22%	76	70	-8%	98	70	-29%	16%
Larcenies	64	36	-44%	36	44	22%	64	<u>44</u>	-31%	18%
Larceny Carbreak	24	20	-17%	20	17	-15%	24	<u>17</u>	-29%	15%
Larceny Shoplifting	8	16	100%	16	3	-81%	8	<u>3</u>	-63%	5%
Larceny Bicycle	2	4	100%	4	6	50%	2	<u>6</u>	200%	23%
Total Robberies	3	4	33%	4	2	-50%	3	2	-33%	7%
Armed	2	1	-50%	1	1	0%	2	<u>1</u>	-50%	9%
Strongarmed	1	3	200%	3	1	-67%	1	<u>1</u>	0%	6%
Total Agg. Assaults/Bat.	20	11	-45%	11	16	45%	20	16	-20%	N/A
Agg. Assaults/Batteries	12	5	-58%	5	10	100%	12	<u>10</u>	-17%	23%
Agg. Domestic Assault/Batteries	8	6	-25%	6	6	0%	8	<u>6</u>	-25%	12%
Person Shot	1	0	-100%	0	0	0%	1	<u>0</u>	-100%	0%
Total Sexual Bat.	5	2	-60%	2	2	0%	5	2	-60%	9%
Sexual Battery	4	2	-50%	2	0	-100%	4	<u>0</u>	-100%	0%
Sexual Battery Child	1	0	-100%	0	2	N/A	1	<u>2</u>	100%	11%
Total Part One Crimes	162	126	-22%	126	132	5%	162	132	-19%	18%
Part One Property Crimes	134	109	-19%	109	111	2%	134	<u>111</u>	-17%	18%
Part One Person Crimes	28	17	-39%	17	21	24%	28	<u>21</u>	-25%	14%
Total Calls For Service	5,692	4,440	-22%	4,440	4,652	5%	5,692	4,652	-18%	15%
Firearm Offenses	8	4	-50%	4	7	75%	8	<u>7</u>	-13%	18%
All Domestic Violence Cases	53	43	-19%	43	49	14%	53	<u>49</u>	-8%	12%

NOTE: This Crime data is preliminary and subject to reclassification upon further investigation. The data above reflects the total number of offenses, it does not indicate the total number of incidents. There were incidents that did not code into either district. These are included in the Countywide Total. N/A = Not Applicable

Last UCR build date: 4/23/2019 9:59:00 AM

January 1, 2019 through April 13, 2019 compared to the same periods in 2017 and 2018

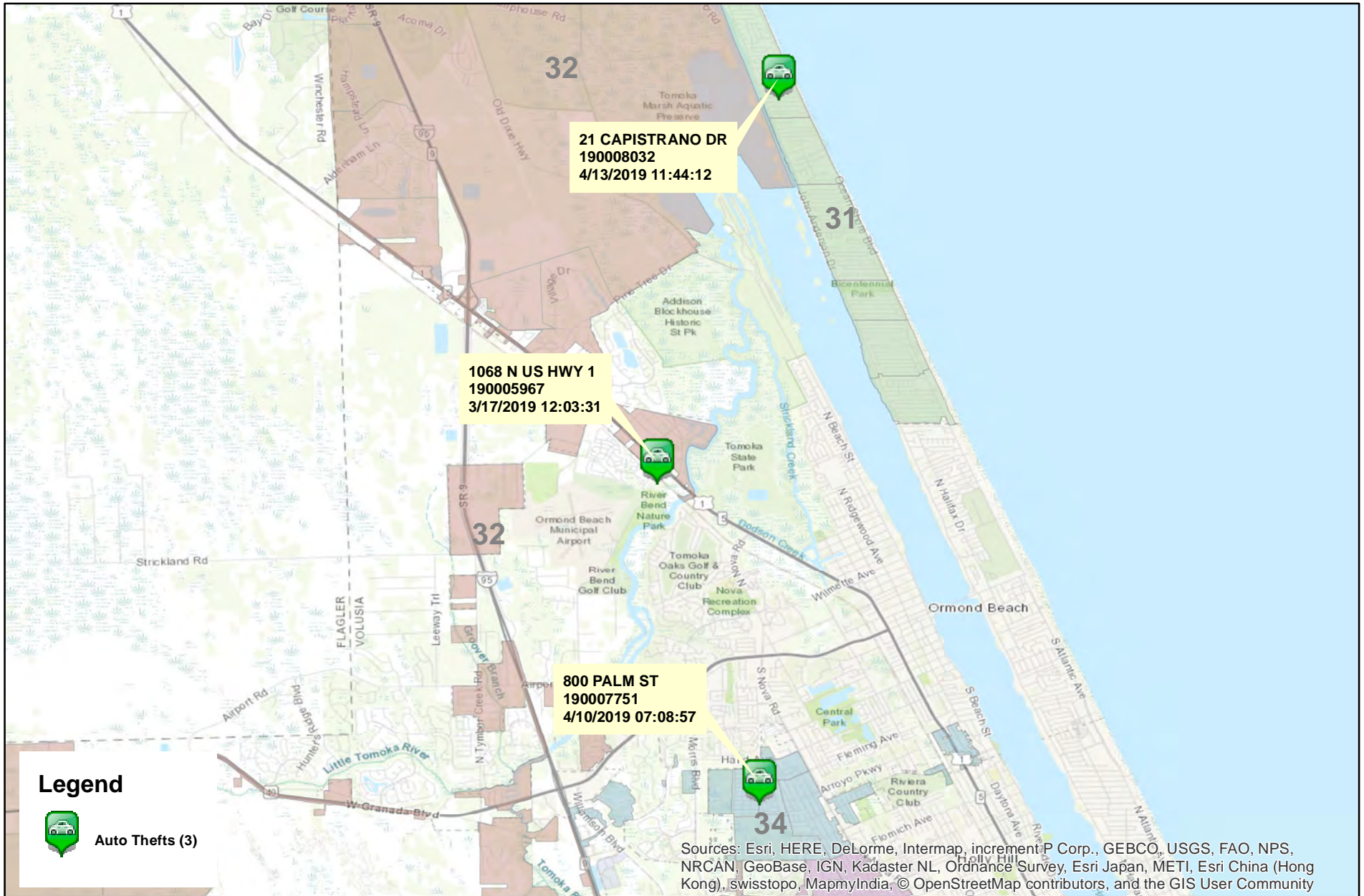
Volusia County Sheriff's Office District 3 North Clearances	YTD 2017					YTD 2018					YTD 2019				
	Offense	Clrs	% Clr	Adult	Juv	Offense	Clrs	% Clr	Adult	Juv	Offense	Clrs	% Clr	Adult	Juv
Homicides	0	0	0%	0	0	0	0	0%	0	0	1	1	100%	1	0
Auto Thefts	13	4	31%	4	0	11	5	45%	4	1	15	8	53%	8	0
Total Burglaries	23	8	35%	8	0	22	8	36%	6	2	26	8	31%	8	0
Residence	19	6	32%	6	0	16	6	38%	5	1	21	6	29%	6	0
Non Residence	4	2	50%	2	0	6	2	33%	1	1	5	2	40%	2	0
Total Larcenies	98	29	30%	28	1	76	19	25%	16	3	70	24	34%	23	1
Larcenies	64	18	28%	18	0	36	8	22%	6	2	44	18	41%	17	1
Larceny Carbreak	24	5	21%	4	1	20	4	20%	3	1	17	5	29%	5	0
Larceny Shoplifting	8	6	75%	6	0	16	5	31%	5	0	3	1	33%	1	0
Larceny Bicycle	2	0	0%	0	0	4	2	50%	2	0	6	0	0%	0	0
Total Robberies	3	2	67%	2	0	4	4	100%	4	0	2	2	100%	2	0
Armed	2	0	0%	0	0	1	1	100%	1	0	1	0	0%	0	0
Strongarmed	1	2	200%	2	0	3	3	100%	3	0	1	2	200%	2	0
Total Agg. Assaults/Bat.	20	17	85%	17	0	11	7	64%	7	0	16	10	63%	8	2
Agg. Assaults/Batteries	12	10	83%	10	0	5	1	20%	1	0	10	6	60%	6	0
Agg. Domestic Assault/Batteries	8	7	88%	7	0	6	6	100%	6	0	6	4	67%	2	2
Person Shot	1	0	0%	0	0	0	0	0%	0	0	0	0	0%	0	0
Total Sexual Bat.	5	1	20%	1	0	2	2	100%	2	0	2	0	0%	0	0
Sexual Battery	4	0	0%	0	0	2	2	100%	2	0	0	0	0%	0	0
Sexual Battery Child	1	1	100%	1	0	0	0	0%	0	0	2	0	0%	0	0
Total Part One Crimes	162	61	38%	59	1	126	45	36%	39	6	132	53	40%	50	3
Part One Property Crimes	134	41	31%	40	1	109	32	29%	26	6	111	40	36%	39	1
Part One Person Crimes	28	20	71%	19	0	17	13	76%	13	0	21	13	62%	11	2

NOTE: This Crime data is preliminary and subject to reclassification upon further investigation. The data above reflects the total number of offenses, it does not indicate the total number of incidents.

Last UCR build date: 4/23/2019 9:59:00 AM

District 3 North Auto Thefts

03/10/2019 thru 04/13/2019



Sources: Esri, HERE, DeLorme, Intermap, increment P Corp., GEBCO, USGS, FAO, NPS, NRCAN, GeoBase, IGN, Kadaster NL, Ordnance Survey, Esri Japan, METI, Esri China (Hong Kong), swisstopo, MapmyIndia, © OpenStreetMap contributors, and the GIS User Community



Prepared by: VC Crime Center
 Crime Intelligence Analyst
 Volusia County Sheriff's Office
 Printed On: 4/24/2019

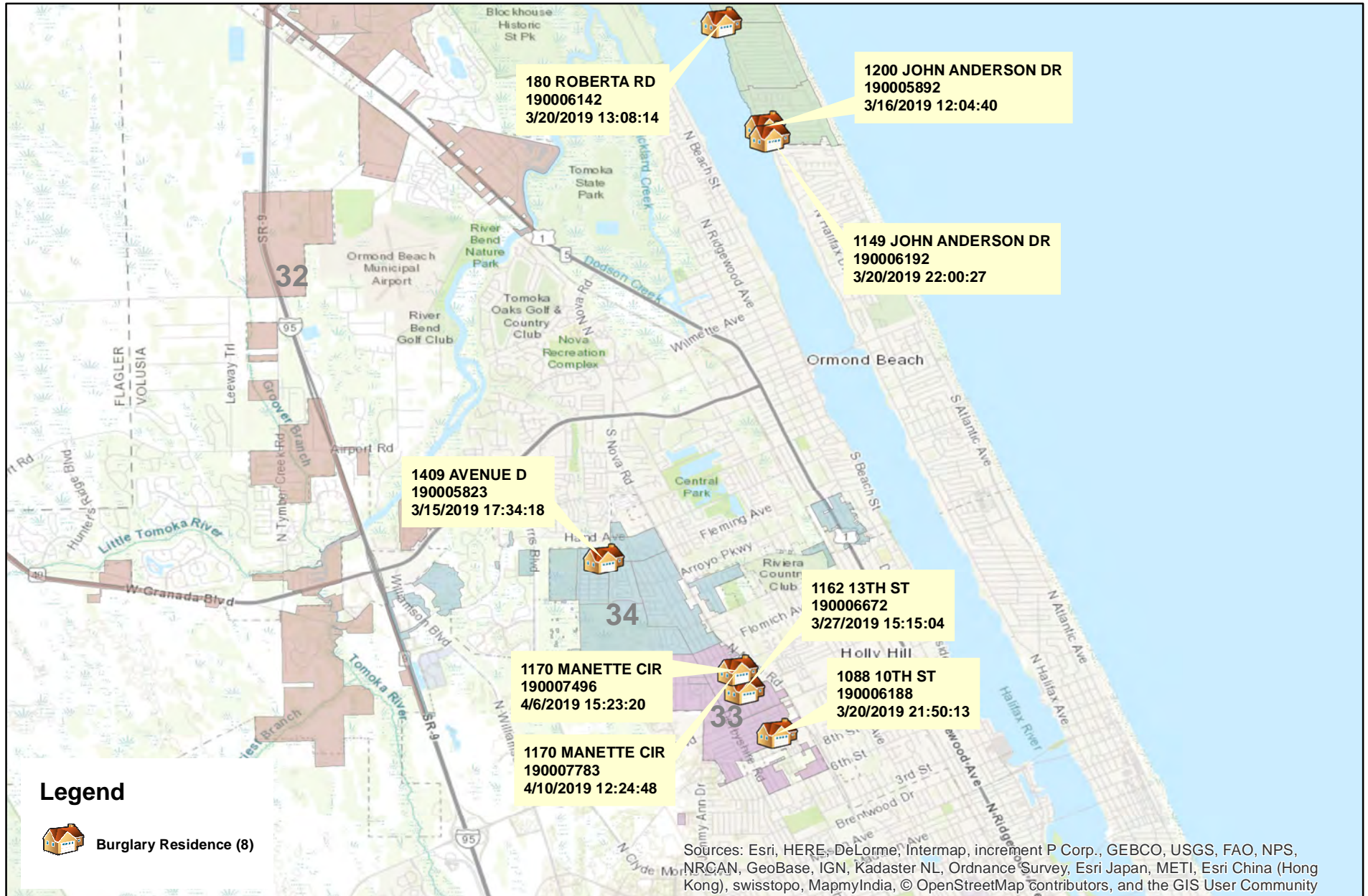
0 0.5 1 2 3 Miles
 * Map reflects total number of Incidents and not total number of victims



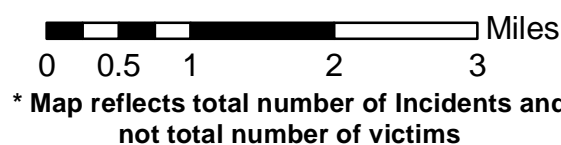
This is not a legal document. due to address incompatibilities, some incidents may not be represented and the information on this map should not be viewed as the legal representation of property boundaries, roads, facilities. etc.

District 3 North Burglaries

03/10/2019 thru 04/13/2019

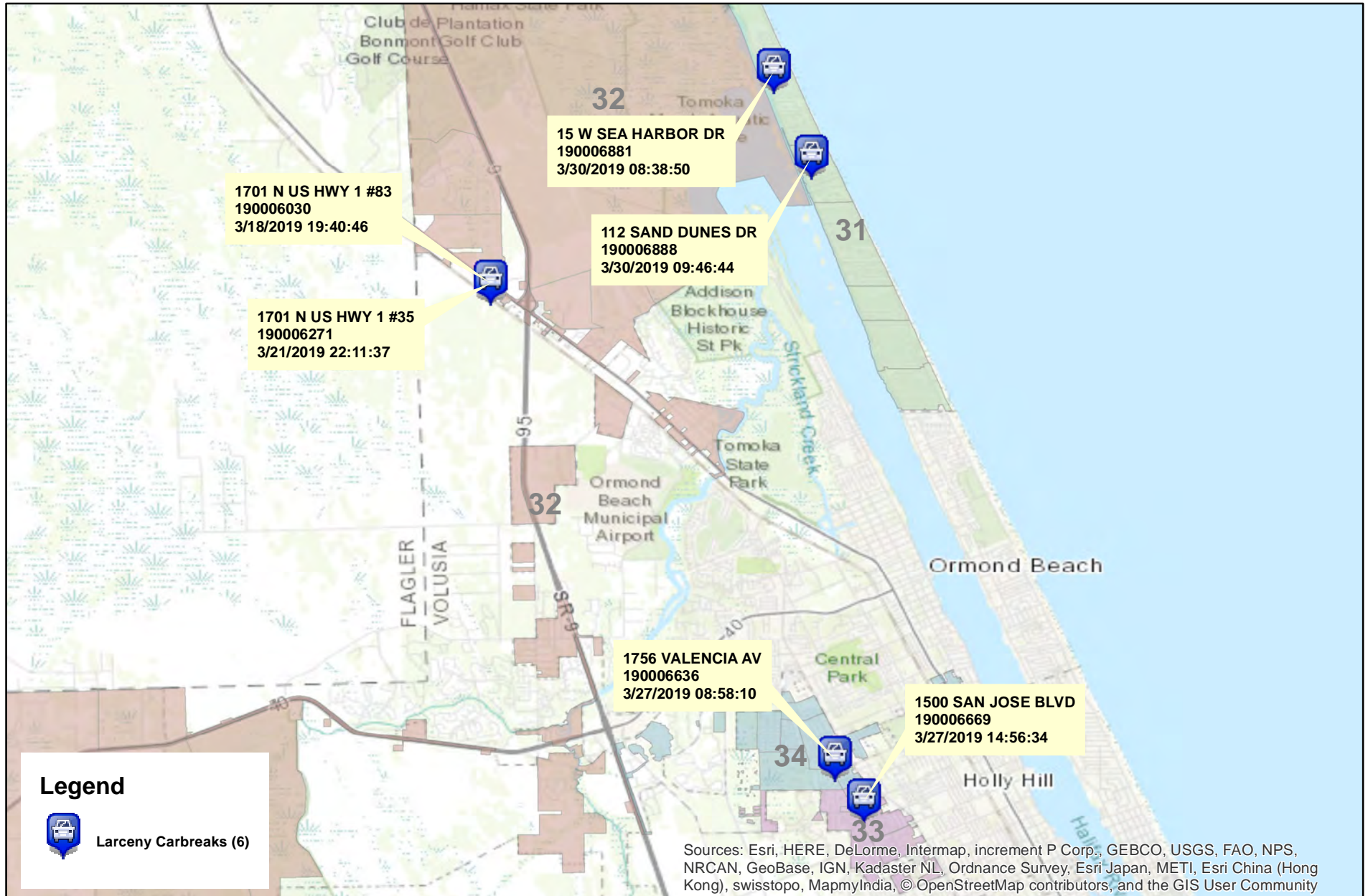


Prepared by: VC Crime Center
 Crime Intelligence Analyst
 Volusia County Sheriff's Office
 Printed On: 4/24/2019



This is not a legal document. due to address incompatibilities, some incidents may not be represented and the information on this map should not be viewed as the legal representation of property boundaries, roads, facilities. etc.

District 3 North Larceny Carbreaks 03/10/2019 thru 04/13/2019



Prepared by: VC Crime Center
Crime Intelligence Analyst
Volusia County Sheriff's Office
Printed On: 4/24/2019

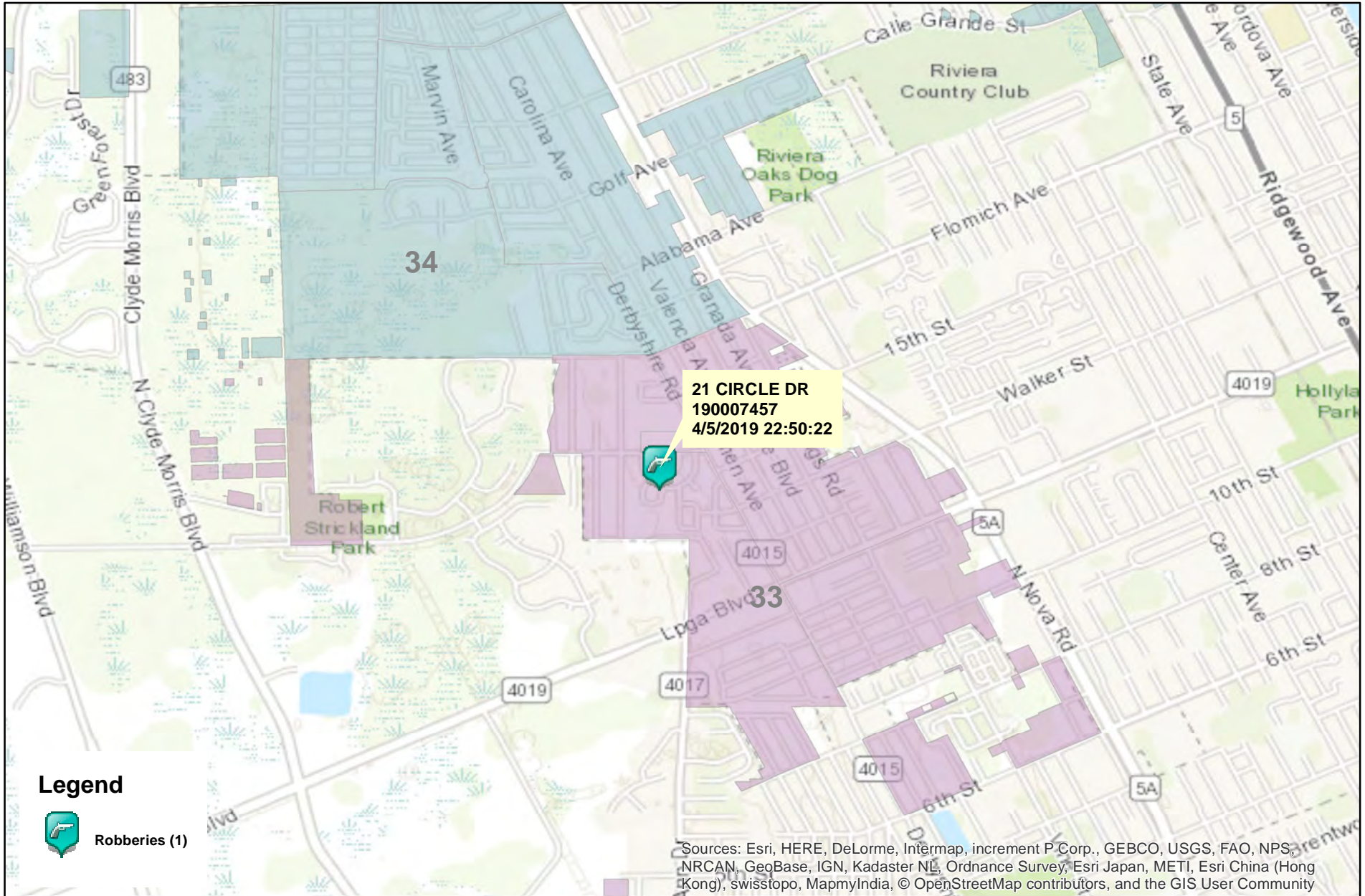
0 0.5 1 2 3 4 Miles
* Map reflects total number of Incidents and not total number of victims



This is not a legal document. due to address incompatibilities, some incidents may not be represented and the information on this map should not be viewed as the legal representation of property boundaries, roads, facilities. etc.

District 3 North Robberies

03/10/2019 thru 04/13/2019



Prepared by: VC Crime Center
Crime Intelligence Analyst
Volusia County Sheriff's Office
Printed On: 4/24/2019

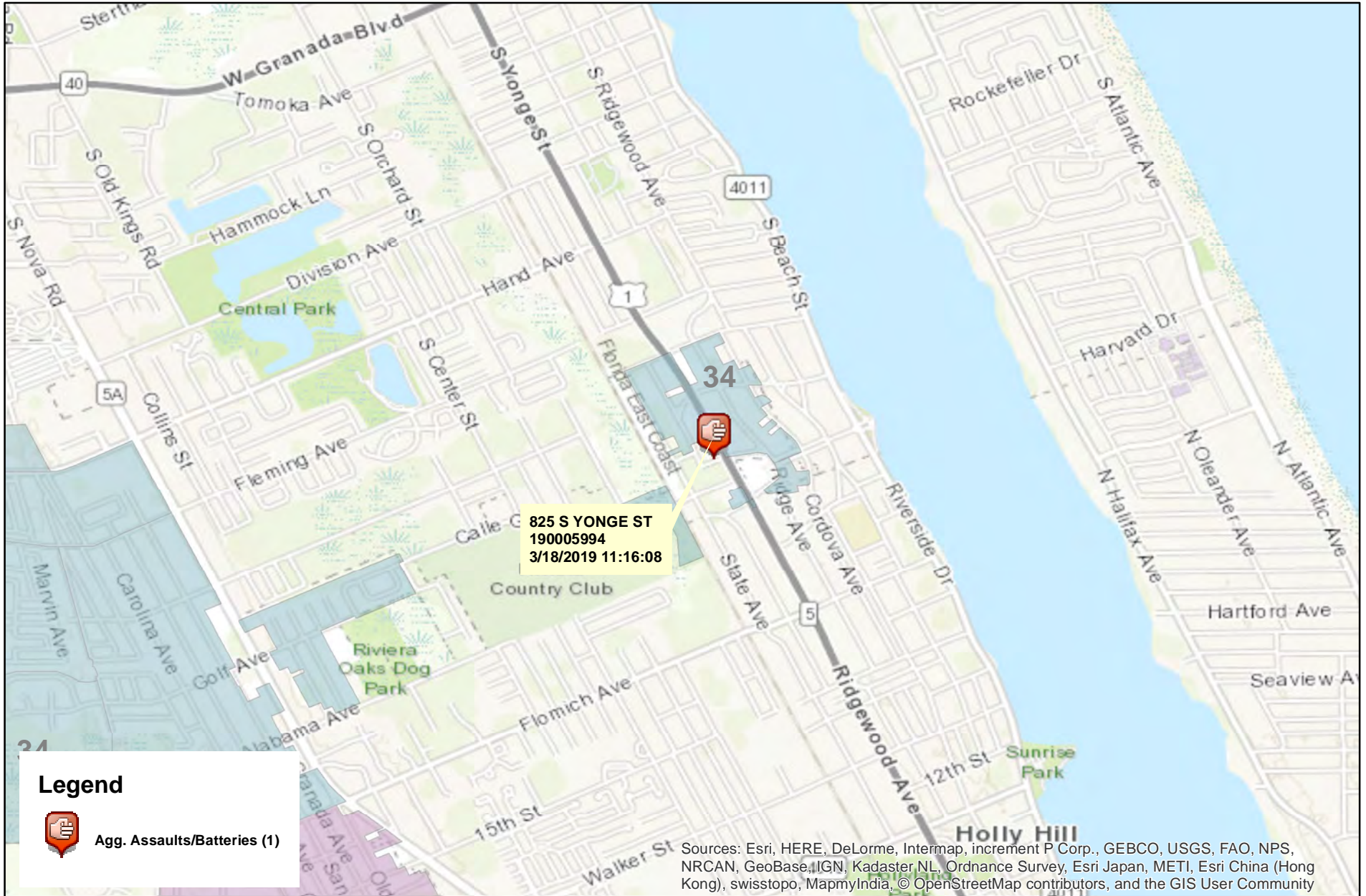
0 0.45 0.9 Miles
* Map reflects total number of incidents and not total number of victims



This is not a legal document. due to address incompatibilities, some incidents may not be represented and the information on this map should not be viewed as the legal representation of property boundaries, roads, facilities. etc.

District 3 North Aggravated Assaults and Batteries

03/10/2019 thru 04/13/2019



Prepared by: VC Crime Center
Crime Intelligence Analyst
Volusia County Sheriff's Office
Printed On: 4/24/2019

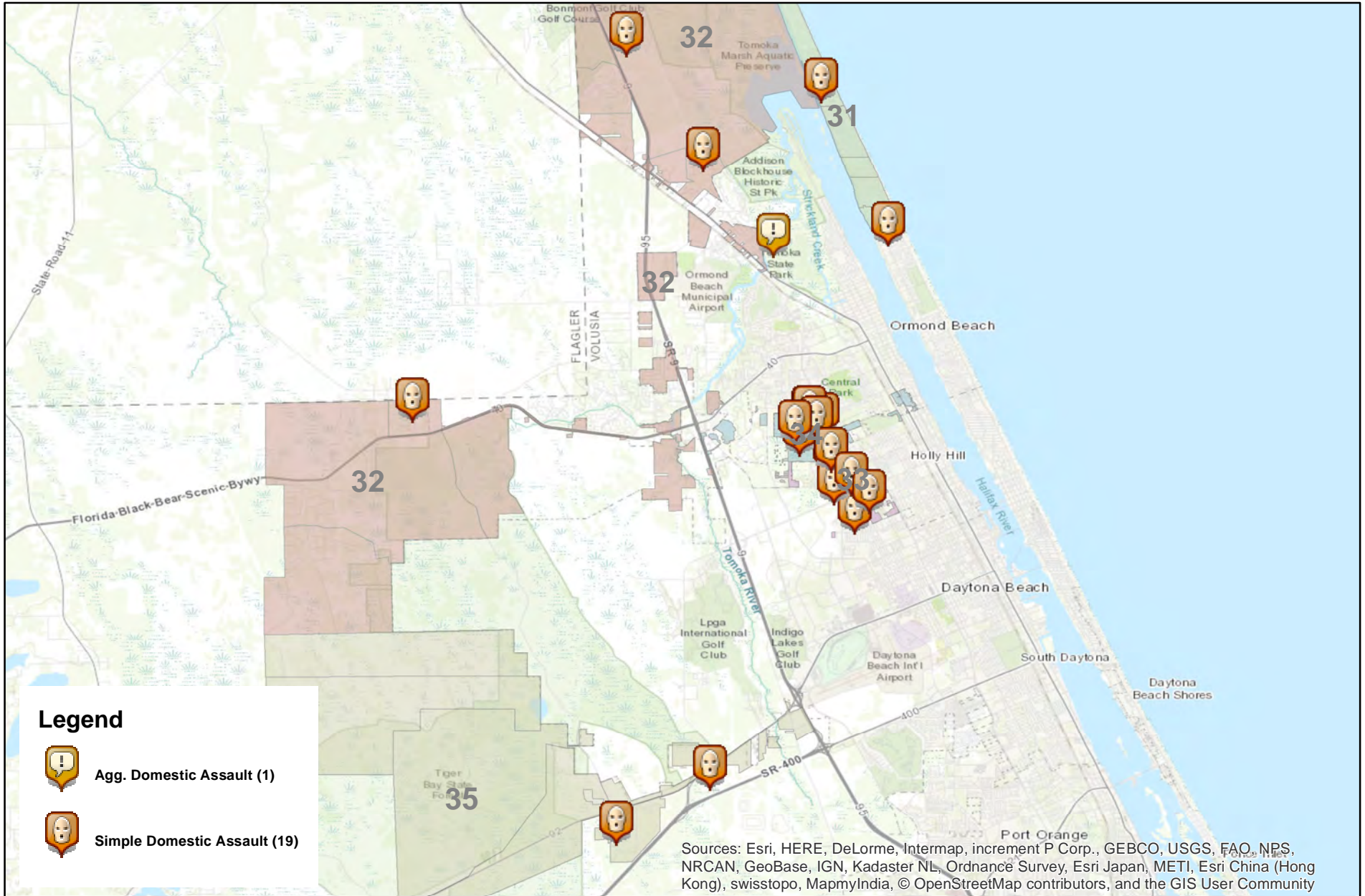
0 0.475 0.95 Miles
* Map reflects total number of incidents and not total number of victims



This is not a legal document.
due to address incompatibilities, some incidents may not be represented and the information on this map should not be viewed as the legal representation of property boundaries, roads, facilities. etc.

District 3 North Domestic Assaults and Batteries

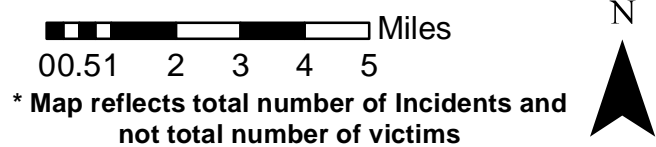
03/10/2019 thru 04/13/2019



Sources: Esri, HERE, DeLorme, Intermap, increment P Corp., GEBCO, USGS, FAO, NPS, NRCAN, GeoBase, IGN, Kadaster NL, Ordnance Survey, Esri Japan, METI, Esri China (Hong Kong), swisstopo, MapmyIndia, © OpenStreetMap contributors, and the GIS User Community



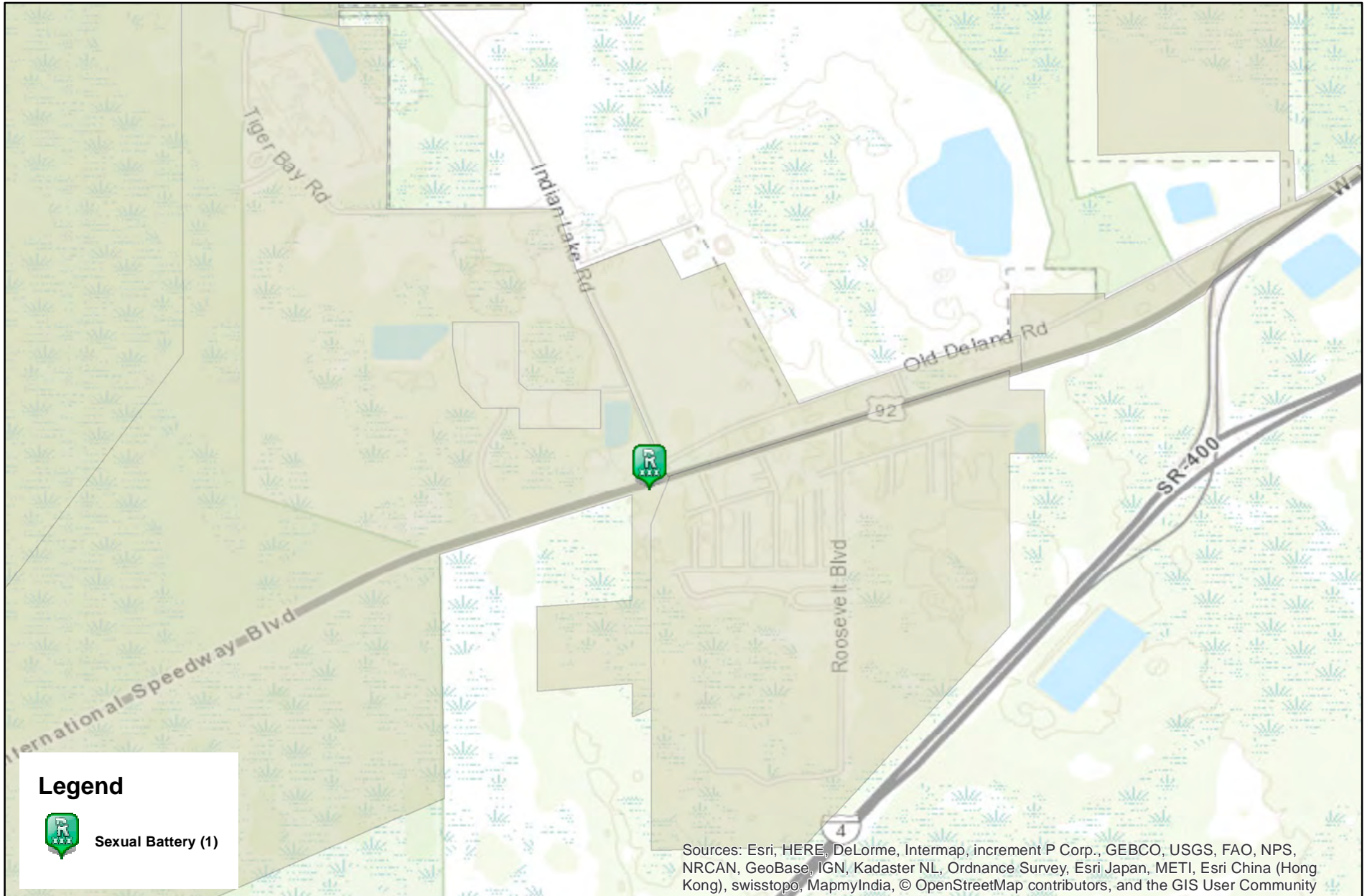
Prepared by: VC Crime Center
 Crime Intelligence Analyst
 Volusia County Sheriff's Office
 Printed On: 4/24/2019



This is not a legal document. due to address incompatibilities, some incidents may not be represented and the information on this map should not be viewed as the legal representation of property boundaries, roads, facilities. etc.

District 3 North Sexual Batteries

03/10/2019 thru 04/13/2019



Prepared by: VC Crime Center
Crime Intelligence Analyst
Volusia County Sheriff's Office
Printed On: 4/24/2019

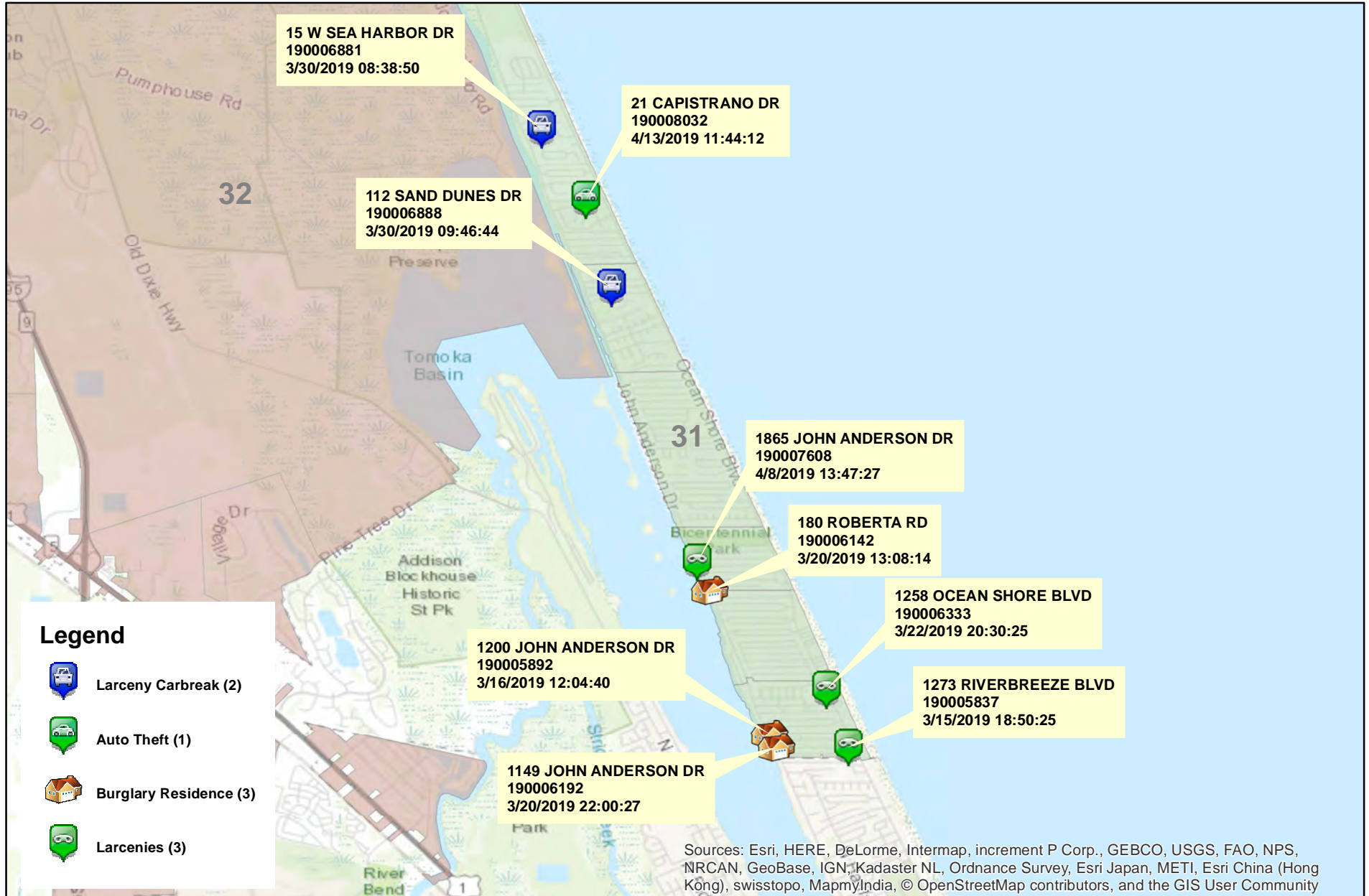
0 0.45 0.9 Miles
* Map reflects total number of Incidents and not total number of victims



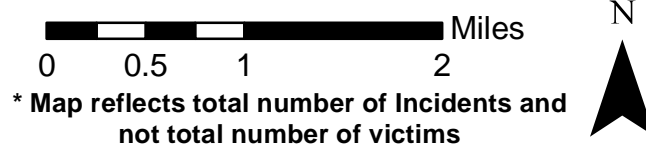
This is not a legal document.
due to address incompatibilities, some incidents may not be represented and the information on this map should not be viewed as the legal representation of property boundaries, roads, facilities. etc.

District 3 North Hot Zone 31

03/10/2019 thru 04/13/2019



Prepared by: VC Crime Center
 Crime Intelligence Analyst
 Volusia County Sheriff's Office
 Printed On: 4/24/2019



This is not a legal document. due to address incompatibilities, some incidents may not be represented and the information on this map should not be viewed as the legal representation of property boundaries, roads, facilities. etc.

District 3 North - Part 1 Crimes by Zone 03/10/2019 through 04/13/2019

Volusia County Sheriff's Office	Total	31	32	33	34	35	CT
Total	<u>38</u>	<u>9</u>	<u>8</u>	<u>8</u>	<u>7</u>	<u>4</u>	<u>2</u>
Aggravated Assaults	<u>2</u>	<u>0</u>	<u>1</u>	<u>0</u>	<u>1</u>	<u>0</u>	<u>0</u>
Auto Thefts	<u>3</u>	<u>1</u>	<u>1</u>	<u>0</u>	<u>1</u>	<u>0</u>	<u>0</u>
Burglary Non-Residence	<u>0</u>	<u>0</u>	<u>0</u>	<u>0</u>	<u>0</u>	<u>0</u>	<u>0</u>
Burglary Residence	<u>8</u>	<u>3</u>	<u>0</u>	<u>4</u>	<u>1</u>	<u>0</u>	<u>0</u>
Homicide	<u>0</u>	<u>0</u>	<u>0</u>	<u>0</u>	<u>0</u>	<u>0</u>	<u>0</u>
Larceny All Other	<u>17</u>	<u>3</u>	<u>4</u>	<u>2</u>	<u>3</u>	<u>3</u>	<u>2</u>
Larceny Carbreak	<u>6</u>	<u>2</u>	<u>2</u>	<u>1</u>	<u>1</u>	<u>0</u>	<u>0</u>
Larceny Shoplifting	<u>0</u>	<u>0</u>	<u>0</u>	<u>0</u>	<u>0</u>	<u>0</u>	<u>0</u>
Robbery Armed	<u>1</u>	<u>0</u>	<u>0</u>	<u>1</u>	<u>0</u>	<u>0</u>	<u>0</u>
Robbery Strongarmed	<u>0</u>	<u>0</u>	<u>0</u>	<u>0</u>	<u>0</u>	<u>0</u>	<u>0</u>
Sexual Battery	<u>1</u>	<u>0</u>	<u>0</u>	<u>0</u>	<u>0</u>	<u>1</u>	<u>0</u>

*The Aggravated Assault, Auto Theft,& Sexual Battery statistics reflect the total number of incidents, it does not indicate the total number of victims or vehicles.

The Highlighted numbers indicate zones with higher levels of activity.

Last UCR build date: 4/23/2019 9:59:00 AM

COMPSTAT REPORT



CRIME STATISTICS – DISTRICT 3 SOUTH

Period 19-3: March 10, 2019 – April 13, 2019

Captain George Maddox

COMPSTAT STATISTICAL CRIME COMPARISON TO PREVIOUS 35 DAY PERIODS

District 3 South	11/25/2018	3/10/2019		12/30/2018	3/10/2019		2/3/2019	3/10/2019		3 Periods
Volusia County Sheriff's Office	12/29/2018	4/13/2019		2/2/2019	4/13/2019		3/9/2019	4/13/2019		Average %
VCSO Offense Data	Current - 3	Current (35d)	% Change	Current -2	Current (35d)	% Change	Current - 1	Current (35d)	% Change	Change
Homicides	0	0	0%	0	0	0%	0	<u>0</u>	0%	0%
Auto Thefts	3	6	100%	1	6	500%	0	<u>6</u>	N/A	200%
Total Burglaries	6	0	-100%	4	0	-100%	5	0	-100%	-100%
Residence	5	0	-100%	3	0	-100%	5	<u>0</u>	-100%	-100%
Non Residence	1	0	-100%	1	0	-100%	0	<u>0</u>	0%	-67%
Total Larcenies	18	13	-28%	18	13	-28%	16	13	-19%	-25%
Larcenies	7	5	-29%	13	5	-62%	6	<u>5</u>	-17%	-36%
Larceny Carbreak	8	5	-38%	4	5	25%	7	<u>5</u>	-29%	-14%
Larceny Shoplifting	1	1	0%	1	1	0%	1	<u>1</u>	0%	0%
Larceny Bicycle	2	2	0%	0	2	N/A	2	<u>2</u>	0%	0%
Total Robberies	0	1	N/A	0	1	N/A	0	1	N/A	0%
Armed	0	1	N/A	0	1	N/A	0	<u>1</u>	N/A	0%
Strongarmed	0	0	0%	0	0	0%	0	<u>0</u>	0%	0%
Total Agg. Assaults/Bat.	3	2	-33%	4	2	-50%	5	2	-60%	-48%
Agg. Assaults/Batteries	0	2	N/A	3	2	-33%	4	<u>2</u>	-50%	-28%
Agg. Domestic Assault/Batteries	3	0	-100%	1	0	-100%	1	<u>0</u>	-100%	-100%
Person Shot	0	0	0%	0	0	0%	1	<u>0</u>	-100%	-33%
Total Sexual Bat.	2	0	-100%	0	0	0%	1	0	-100%	-67%
Sexual Battery	1	0	-100%	0	0	0%	1	<u>0</u>	-100%	-67%
Sexual Battery Child	1	0	-100%	0	0	0%	0	<u>0</u>	0%	-33%
Total Part One Crimes	32	22	-31%	27	22	-19%	27	22	-19%	-23%
Part One Property Crimes	27	19	-30%	23	19	-17%	21	<u>19</u>	-10%	-19%
Part One Person Crimes	5	3	-40%	4	3	-25%	6	<u>3</u>	-50%	-38%
Total Calls For Service	1,075	1,257	17%	1,170	1,257	7%	1,282	1,257	-2%	7%
Firearm Offenses	0	1	N/A	2	1	-50%	2	<u>1</u>	-50%	-33%
All Domestic Violence Cases	15	14	-7%	18	14	-22%	9	<u>14</u>	56%	9%

NOTE: This Crime data is preliminary and subject to reclassification upon further investigation. The data above reflects the total number of offenses, it does not indicate the total number of incidents. N/A = Not Applicable

Last UCR build date: 4/23/2019 9:59:00 AM

January 1, 2019 through April 13, 2019 compared to the same periods in 2017 and 2018

Volusia County Sheriff's Office	YTD	YTD	2017-2018	YTD	YTD	2018-2019	YTD	YTD	2017-2019	% OF
District 3 South	2017	2018	% Change	2018	2019	%Change	2017	2019	%Change	COUNTYWIDE
Homicides	0	0	0%	0	0	0%	0	<u>0</u>	0%	0%
Auto Thefts	9	12	33%	12	7	-42%	9	<u>7</u>	-22%	12%
Total Burglaries	14	28	100%	28	9	-68%	14	9	-36%	8%
Residence	12	28	133%	28	8	-71%	12	<u>8</u>	-33%	9%
Non Residence	2	0	-100%	0	1	N/A	2	<u>1</u>	-50%	4%
Total Larcenies	75	67	-11%	67	45	-33%	75	45	-40%	10%
Larcenies	60	46	-23%	46	23	-50%	60	<u>23</u>	-62%	10%
Larceny Carbreak	9	6	-33%	6	15	150%	9	<u>15</u>	67%	13%
Larceny Shoplifting	1	6	500%	6	3	-50%	1	<u>3</u>	200%	5%
Larceny Bicycle	5	9	80%	9	4	-56%	5	<u>4</u>	-20%	15%
Total Robberies	3	1	-67%	1	1	0%	3	1	-67%	4%
Armed	1	0	-100%	0	1	N/A	1	<u>1</u>	0%	9%
Strongarmed	2	1	-50%	1	0	-100%	2	<u>0</u>	-100%	0%
Total Agg. Assaults/Bat.	12	18	50%	18	11	-39%	12	11	-8%	N/A
Agg. Assaults/Batteries	8	10	25%	10	9	-10%	8	<u>9</u>	13%	20%
Agg. Domestic Assault/Batteries	4	8	100%	8	2	-75%	4	<u>2</u>	-50%	4%
Person Shot	0	0	0%	0	1	N/A	0	<u>1</u>	N/A	50%
Total Sexual Bat.	2	7	250%	7	1	-86%	2	1	-50%	4%
Sexual Battery	1	1	0%	1	1	0%	1	<u>1</u>	0%	20%
Sexual Battery Child	1	6	500%	6	0	-100%	1	<u>0</u>	-100%	0%
Total Part One Crimes	115	133	16%	133	74	-44%	115	74	-36%	10%
Part One Property Crimes	98	107	9%	107	61	-43%	98	<u>61</u>	-38%	10%
Part One Person Crimes	17	26	53%	26	13	-50%	17	<u>13</u>	-24%	9%
Total Calls For Service	5,003	4,419	-12%	4,419	3,701	-16%	5,003	3,701	-26%	12%
Firearm Offenses	2	6	200%	6	5	-17%	2	<u>5</u>	150%	13%
All Domestic Violence Cases	47	44	-6%	44	38	-14%	47	<u>38</u>	-19%	9%

NOTE: This Crime data is preliminary and subject to reclassification upon further investigation. The data above reflects the total number of offenses, it does not indicate the total number of incidents. There were incidents that did not code into either district. These are included in the Countywide Total. N/A = Not Applicable

Last UCR build date: 4/23/2019 9:59:00 AM

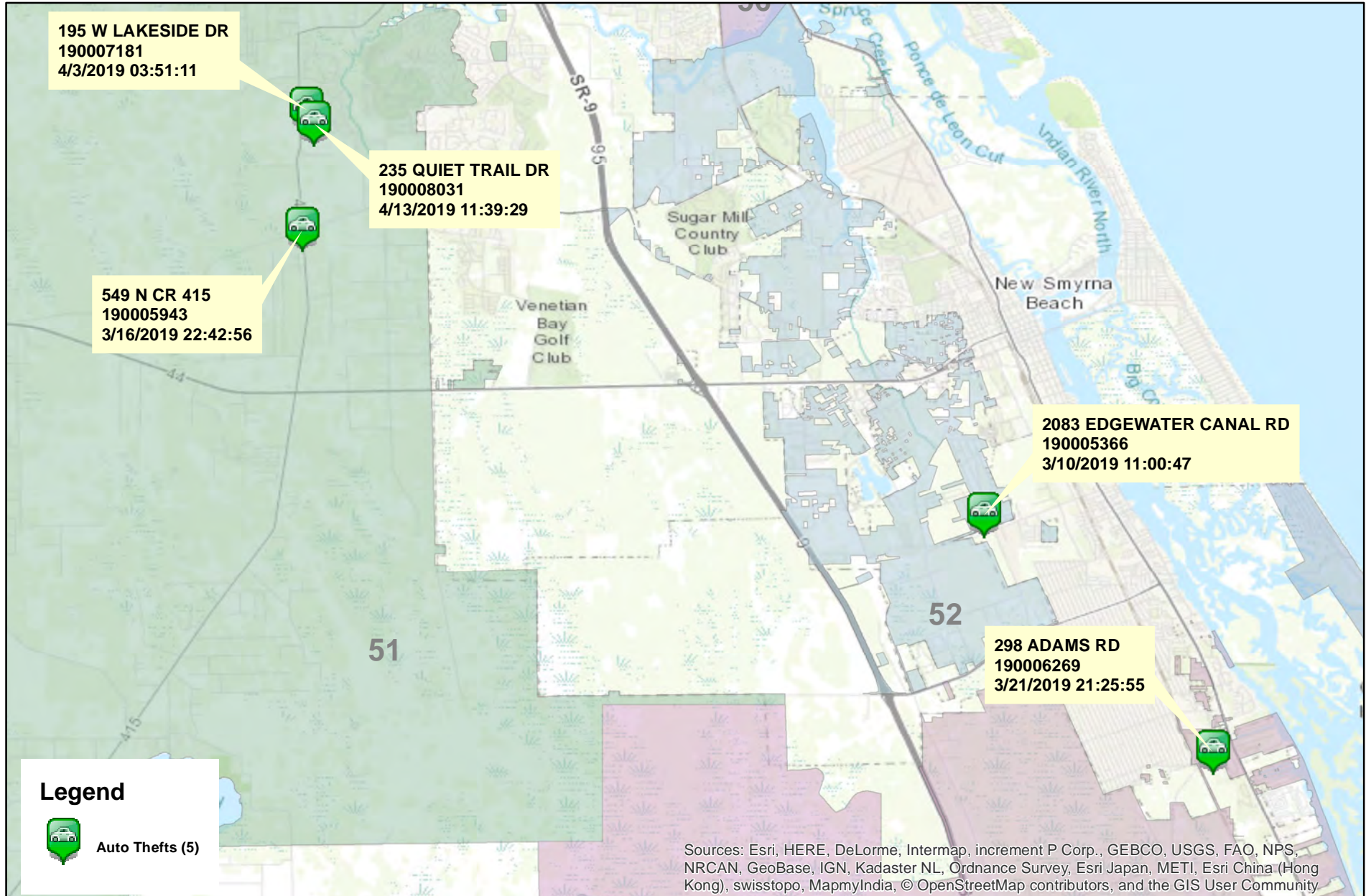
January 1, 2019 through April 13, 2019 compared to the same periods in 2017 and 2018

Volusia County Sheriff's Office District 3 South Clearances	YTD 2017					YTD 2018					YTD 2019				
	Offense	Clrs	% Clr	Adult	Juv	Offense	Clrs	% Clr	Adult	Juv	Offense	Clrs	% Clr	Adult	Juv
Homicides	0	0	0%	0	0	0	0	0%	0	0	0	0	0%	0	0
Auto Thefts	9	2	22%	2	0	12	4	33%	4	0	7	2	29%	2	0
Total Burglaries	14	3	21%	3	0	28	7	25%	7	0	9	4	44%	4	0
Residence	12	3	25%	3	0	28	7	25%	7	0	8	3	38%	3	0
Non Residence	2	0	0%	0	0	0	0	0%	0	0	1	1	100%	1	0
Total Larcenies	75	33	44%	20	13	67	10	15%	10	0	45	7	16%	7	0
Larcenies	60	29	48%	18	11	46	6	13%	6	0	23	5	22%	5	0
Larceny Carbreak	9	2	22%	0	2	6	1	17%	1	0	15	1	7%	1	0
Larceny Shoplifting	1	1	100%	1	0	6	3	50%	3	0	3	1	33%	1	0
Larceny Bicycle	5	1	20%	1	0	9	0	0%	0	0	4	0	0%	0	0
Total Robberies	3	2	67%	2	0	1	1	100%	1	0	1	1	100%	1	0
Armed	1	0	0%	0	0	0	0	0%	0	0	1	1	100%	1	0
Strongarmed	2	2	100%	2	0	1	1	100%	1	0	0	0	0%	0	0
Total Agg. Assaults/Bat.	12	10	83%	8	2	18	11	61%	11	0	11	9	82%	8	1
Agg. Assaults/Batteries	8	7	88%	6	1	10	3	30%	3	0	9	7	78%	6	1
Agg. Domestic Assault/Batteries	4	3	75%	2	1	8	8	100%	8	0	2	2	100%	2	0
Person Shot	0	0	0%	0	0	0	0	0%	0	0	1	1	100%	0	1
Total Sexual Bat.	2	2	100%	0	2	10	2	20%	1	1	1	0	0%	0	0
Sexual Battery	1	0	0%	0	0	3	0	0%	0	0	1	0	0%	0	0
Sexual Battery Child	1	2	200%	0	2	7	2	29%	1	1	0	0	0%	0	0
Total Part One Crimes	115	52	45%	26	17	133	35	26%	34	1	74	23	31%	22	1
Part One Property Crimes	98	38	39%	25	13	107	21	20%	21	0	61	13	21%	13	0
Part One Person Crimes	17	14	82%	1	4	26	14	54%	13	1	13	10	77%	9	1

NOTE: This Crime data is preliminary and subject to reclassification upon further investigation. The data above reflects the total number of offenses, it does not indicate the total number of incidents.

Last UCR build date: 4/23/2019 9:59:00 AM

District 3 South Auto Thefts 03/10/2019 thru 04/13/2019



Prepared by: VC Crime Center
Crime Intelligence Analyst
Volusia County Sheriff's Office
Printed On: 4/24/2019

0 0.5 1 2 3 4 Miles

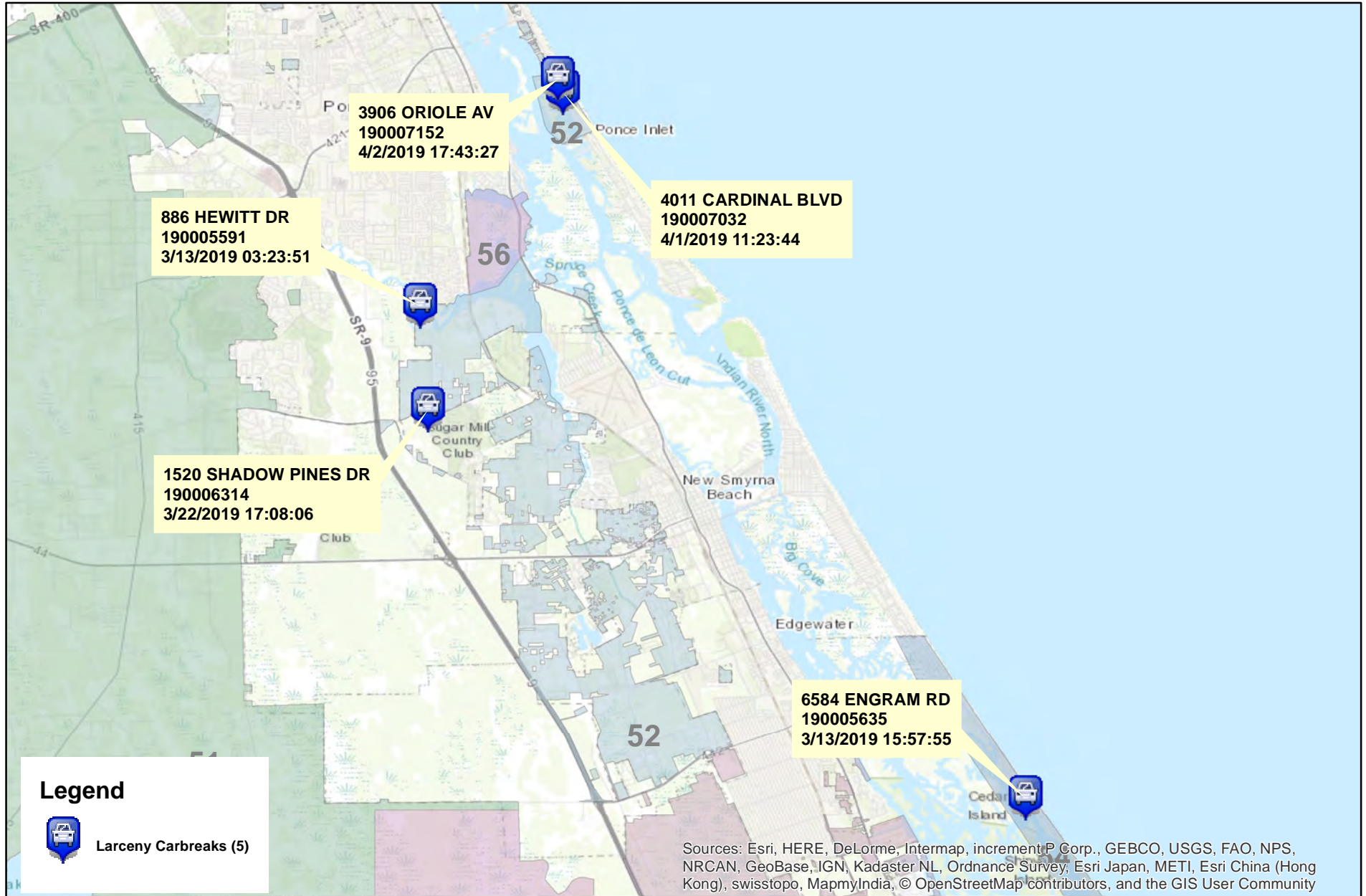
* Map reflects total number of incidents and not total number of victims



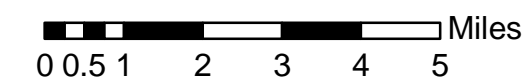
This is not a legal document. due to address incompatibilities, some incidents may not be represented and the information on this map should not be viewed as the legal representation of property boundaries, roads, facilities. etc.

District 3 South Larceny Carbreaks

03/10/2019 thru 04/13/2019



Prepared by: VC Crime Center
 Crime Intelligence Analyst
 Volusia County Sheriff's Office
 Printed On: 4/24/2019



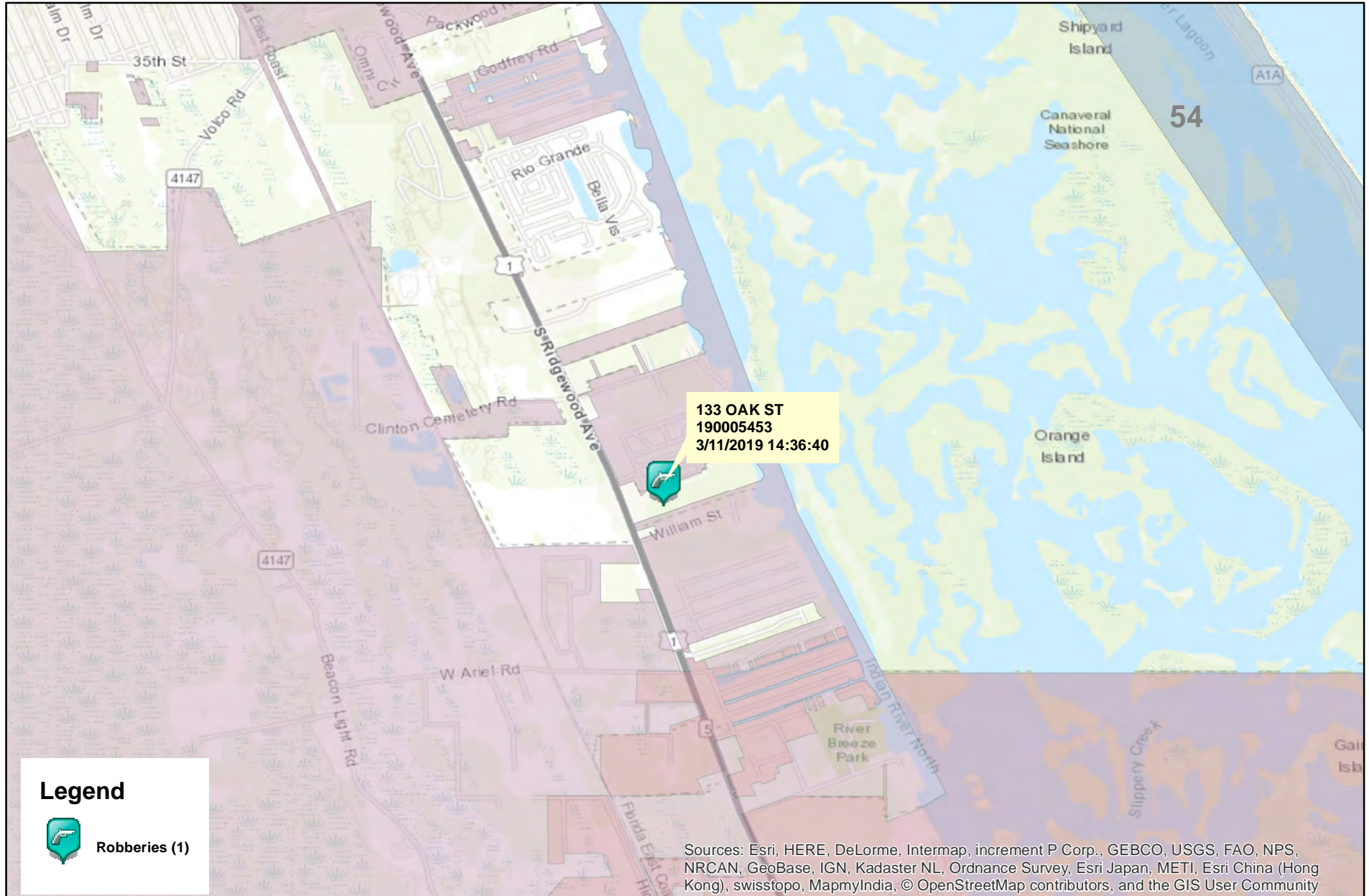
* Map reflects total number of incidents and not total number of victims



This is not a legal document. due to address incompatibilities, some incidents may not be represented and the information on this map should not be viewed as the legal representation of property boundaries, roads, facilities. etc.

District 3 South Robberies

03/10/2019 thru 04/13/2019



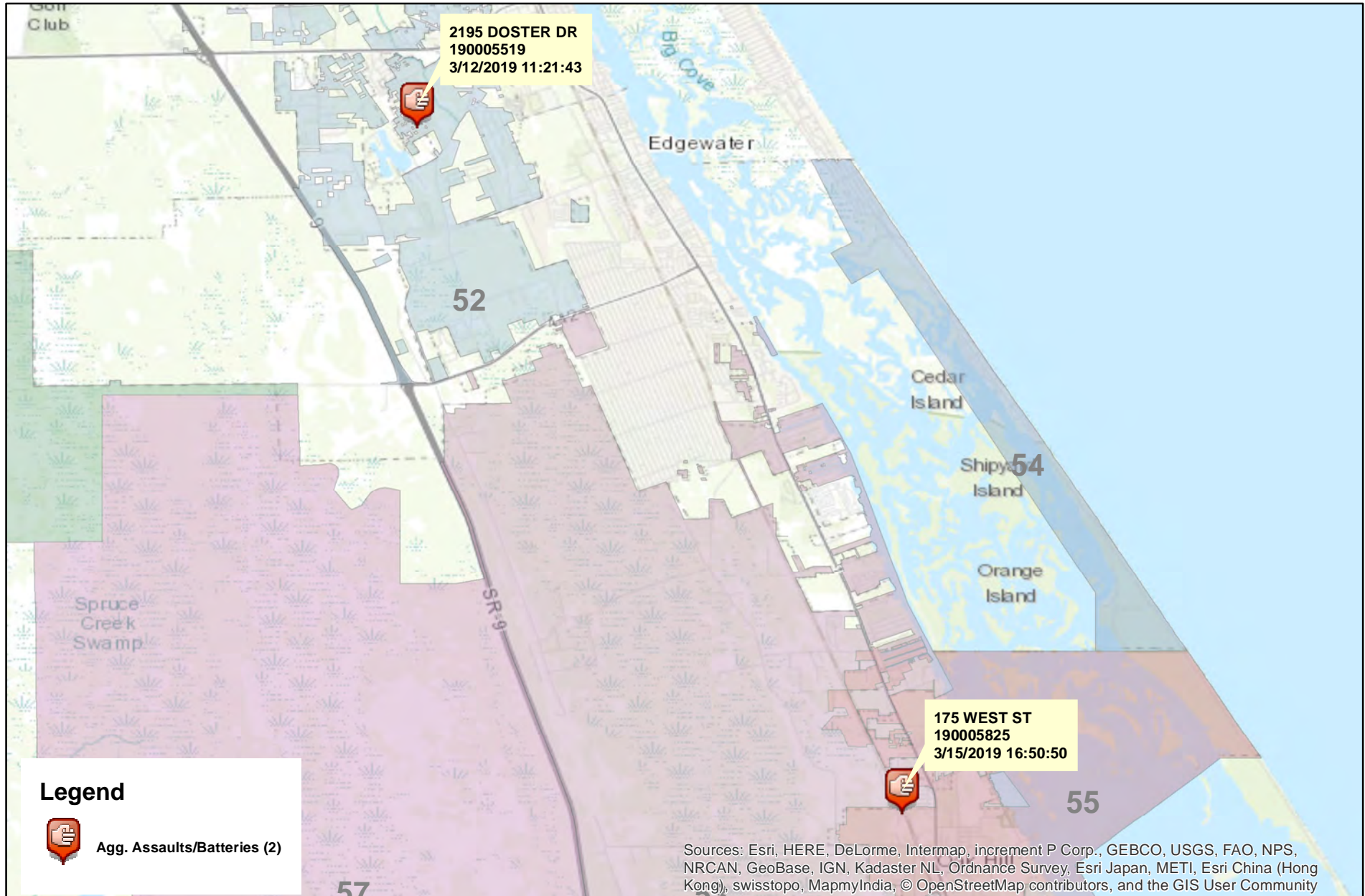
Prepared by: VC Crime Center
Crime Intelligence Analyst
Volusia County Sheriff's Office
Printed On: 4/24/2019

0 0.5 1 Miles
* Map reflects total number of Incidents and not total number of victims



This is not a legal document.
due to address incompatibilities, some incidents may not be represented and the information on this map should not be viewed as the legal representation of property boundaries, roads, facilities. etc.

District 3 South Aggravated Assaults and Batteries 03/10/2019 thru 04/13/2019



Prepared by: VC Crime Center
Crime Intelligence Analyst
Volusia County Sheriff's Office
Printed On: 4/24/2019

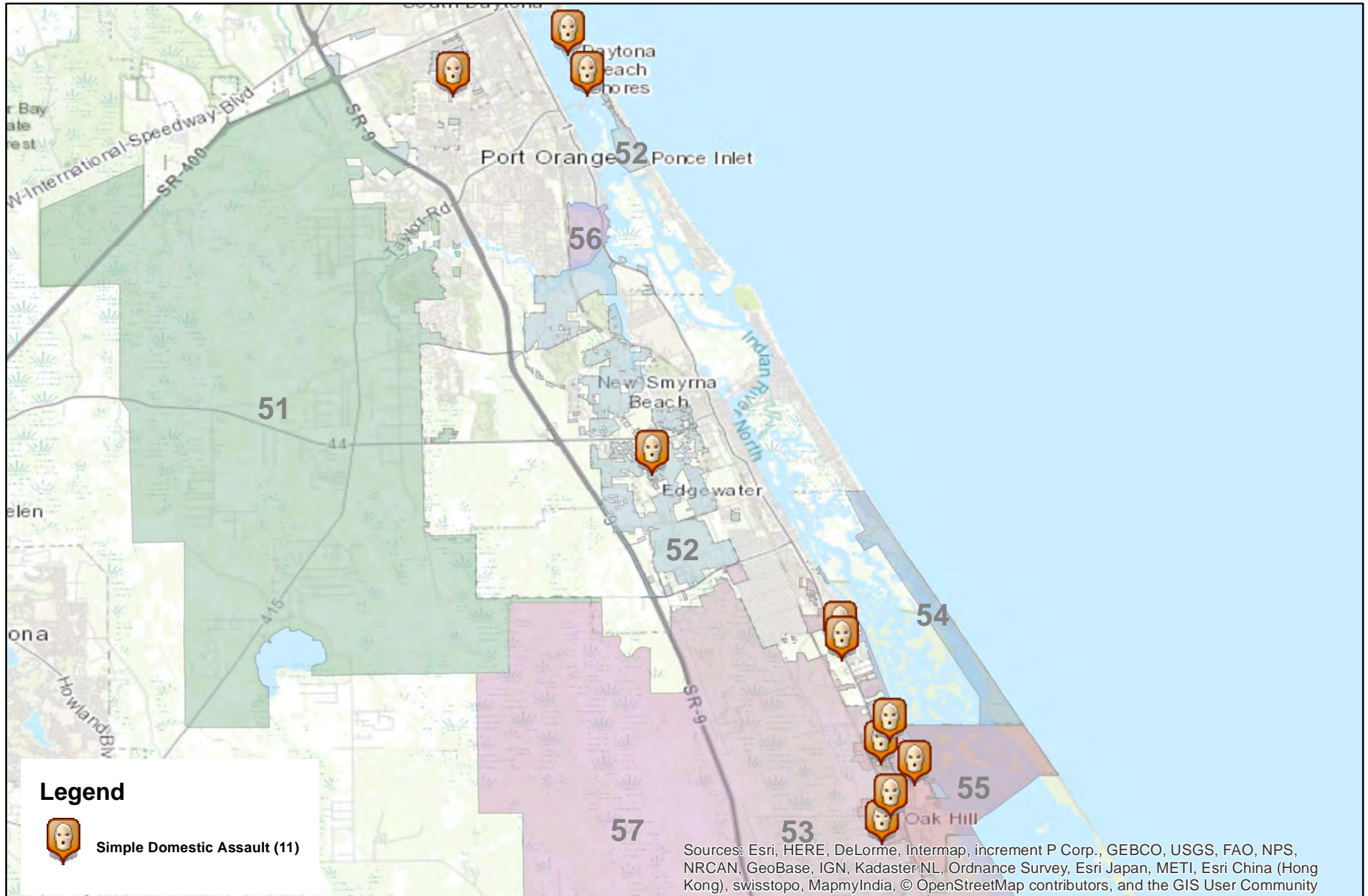
0 0.5 1 2 3 4 Miles
* Map reflects total number of incidents and
not total number of victims



This is not a legal document.
due to address incompatibilities, some
incidents may not be represented and
the information on this map should not be
viewed as the legal representation of
property boundaries, roads, facilities. etc.

District 3 South Domestic Assaults and Batteries

03/10/2019 thru 04/13/2019



Prepared by: VC Crime Center
 Crime Intelligence Analyst
 Volusia County Sheriff's Office
 Printed On: 4/24/2019

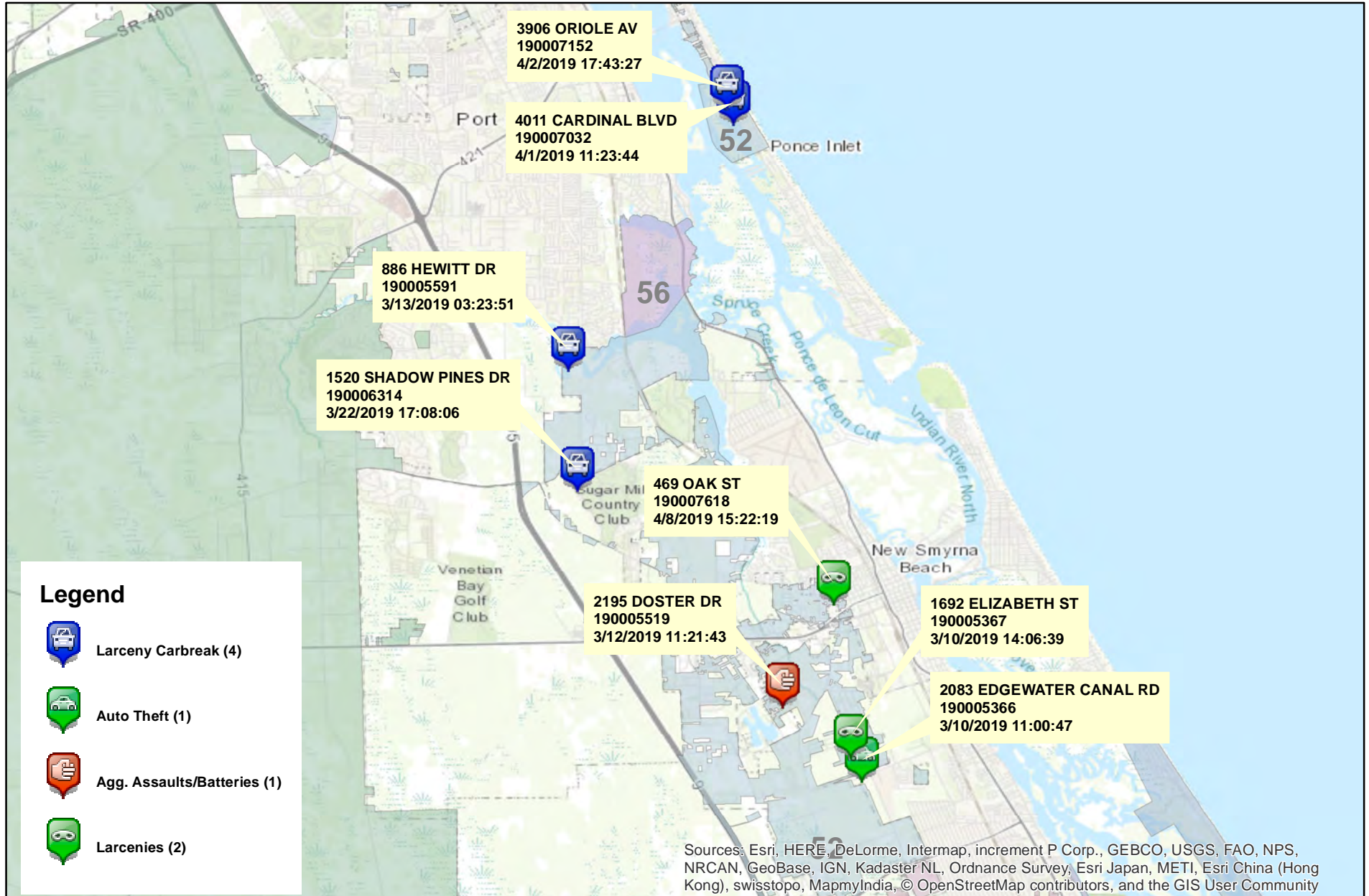
00.51 2 3 4 5 Miles
 * Map reflects total number of Incidents and not total number of victims



This is not a legal document. due to address incompatibilities, some incidents may not be represented and the information on this map should not be viewed as the legal representation of property boundaries, roads, facilities. etc.

District 3 South Hot Zone 52

03/10/2019 thru 04/13/2019



Prepared by: VC Crime Center
 Crime Intelligence Analyst
 Volusia County Sheriff's Office
 Printed On: 4/24/2019

0 0.5 1 2 3 4 Miles
 * Map reflects total number of Incidents and not total number of victims



This is not a legal document. due to address incompatibilities, some incidents may not be represented and the information on this map should not be viewed as the legal representation of property boundaries, roads, facilities. etc.

District 3 South - Part 1 Crimes by Zone

03/10/2019 through 04/13/2019

Volusia County Sheriff's Office	Total	51	52	53	54	55
Total	<u>19</u>	<u>6</u>	<u>8</u>	<u>4</u>	<u>1</u>	<u>0</u>
Aggravated Assaults	<u>2</u>	<u>0</u>	<u>1</u>	<u>1</u>	<u>0</u>	<u>0</u>
Auto Thefts	<u>5</u>	<u>3</u>	<u>1</u>	<u>1</u>	<u>0</u>	<u>0</u>
Burglary Non-Residence	<u>0</u>	<u>0</u>	<u>0</u>	<u>0</u>	<u>0</u>	<u>0</u>
Burglary Residence	<u>0</u>	<u>0</u>	<u>0</u>	<u>0</u>	<u>0</u>	<u>0</u>
Homicide	<u>0</u>	<u>0</u>	<u>0</u>	<u>0</u>	<u>0</u>	<u>0</u>
Larceny All Other	<u>5</u>	<u>3</u>	<u>2</u>	<u>0</u>	<u>0</u>	<u>0</u>
Larceny Carbreak	<u>5</u>	<u>0</u>	<u>4</u>	<u>0</u>	<u>1</u>	<u>0</u>
Larceny Shoplifting	<u>1</u>	<u>0</u>	<u>0</u>	<u>1</u>	<u>0</u>	<u>0</u>
Robbery Armed	<u>1</u>	<u>0</u>	<u>0</u>	<u>1</u>	<u>0</u>	<u>0</u>
Robbery Strongarmed	<u>0</u>	<u>0</u>	<u>0</u>	<u>0</u>	<u>0</u>	<u>0</u>
Sexual Battery	<u>0</u>	<u>0</u>	<u>0</u>	<u>0</u>	<u>0</u>	<u>0</u>

*The Aggravated Assault, Auto Theft,& Sexual Battery statistics reflect the total number of incidents, it does not indicate the total number of victims or vehicles.

The Highlighted numbers indicate zones with higher levels of activity.

Last UCR build date: 4/23/2019 9:59:00 AM

COMPSTAT REPORT

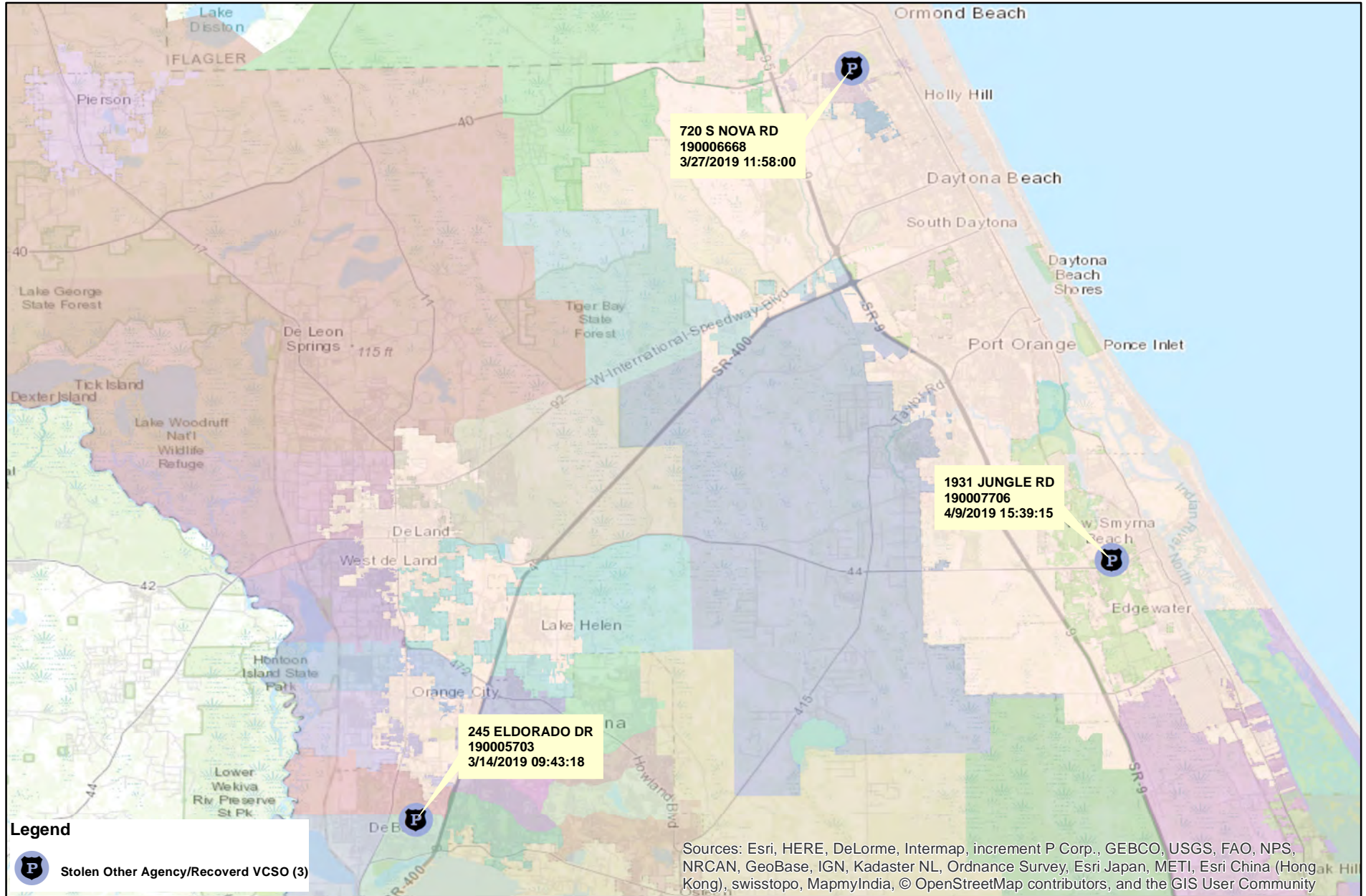


INVESTIGATIVE SERVICES SECTION

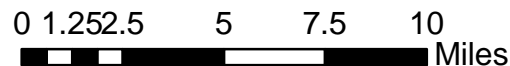
Period 19-3: March 10, 2019 – April 13, 2019

Captain Brian Henderson

Agencywide Auto Recoveries 03/10/2019 thru 04/13/2019



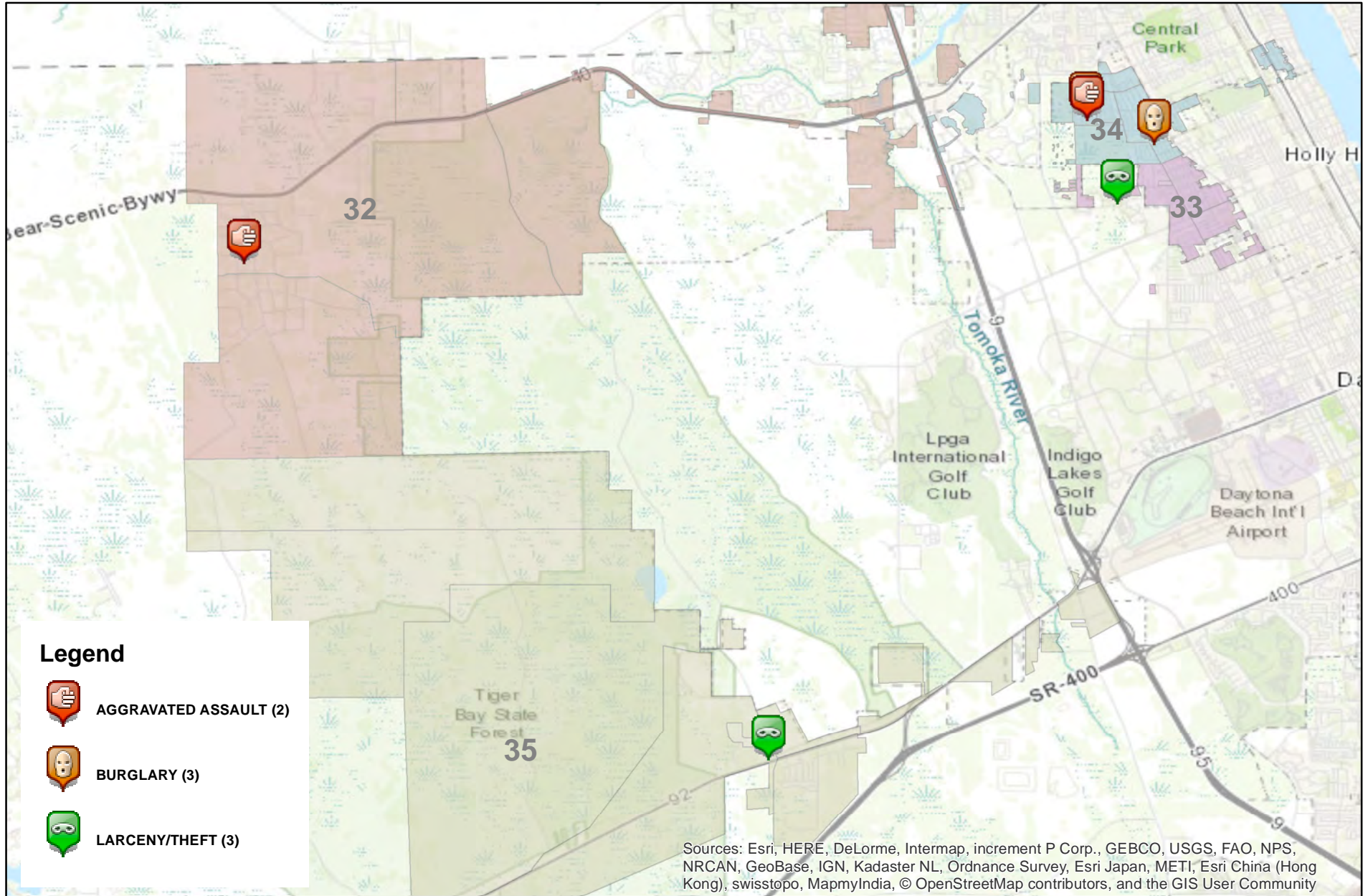
Prepared by: VC Crime Center
 Crime Intelligence Analyst
 Volusia County Sheriff's Office
 Printed On: 4/24/2019



This is not a legal document.
 Due to address incompatibilities, some incidents may not be represented and the information on this map should not be viewed as the legal representation of property boundaries, roads, facilities, etc.

District 3 North Part | Arrests by Location

03/10/2019 thru 04/13/2019



Prepared by: VC Crime Center
 Crime Intelligence Analyst
 Volusia County Sheriff's Office
 Printed On: 4/24/2019

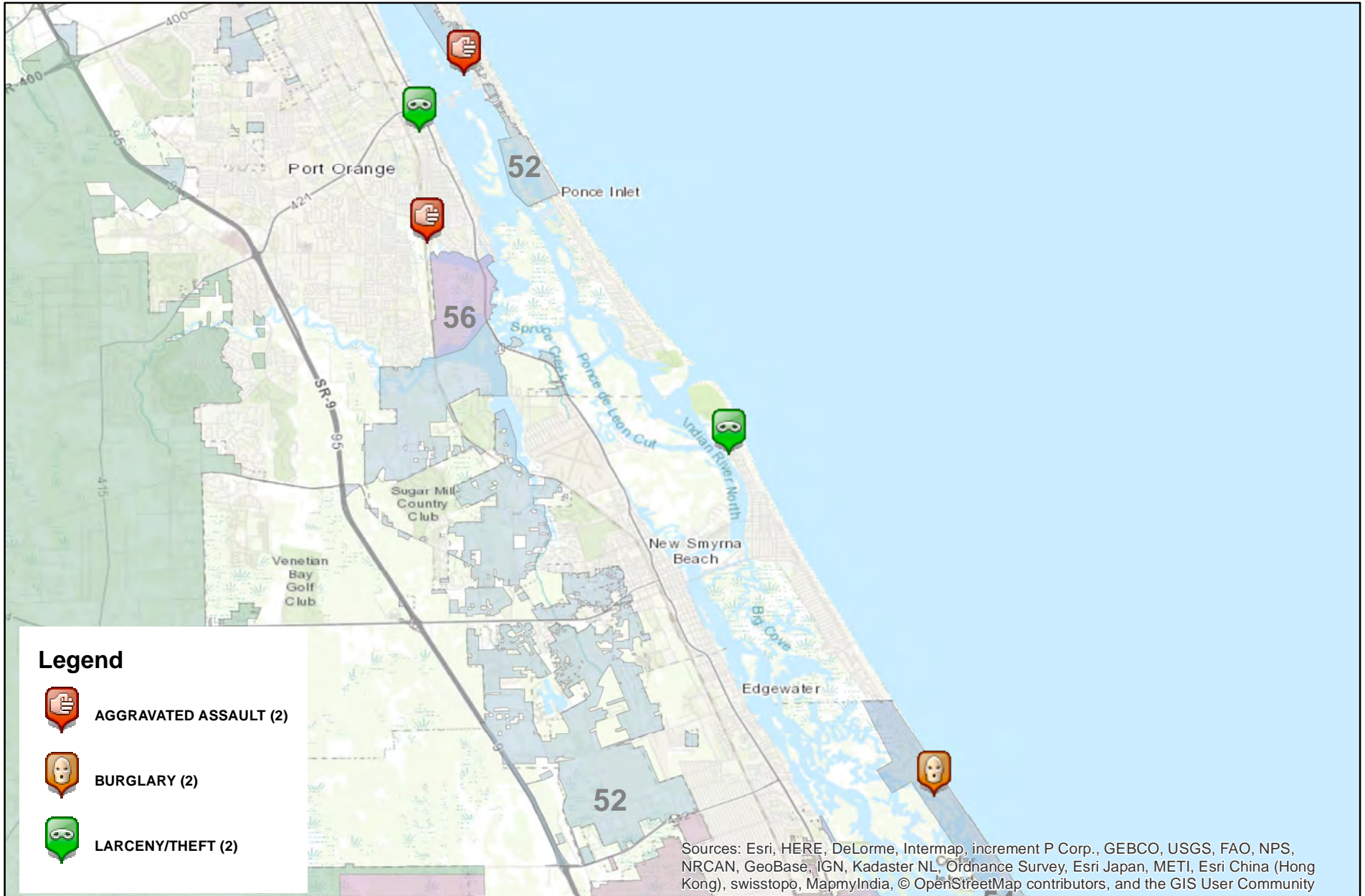
0 0.5 1 2 3 4 Miles
 * Map reflects total number of Incidents and not total number of victims



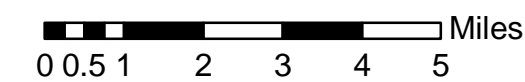
This is not a legal document. due to address incompatibilities, some incidents may not be represented and the information on this map should not be viewed as the legal representation of property boundaries, roads, facilities. etc.

District 3 South Part I Arrests by Location

03/10/2019 thru 04/13/2019



Prepared by: VC Crime Center
 Crime Intelligence Analyst
 Volusia County Sheriff's Office
 Printed On: 4/24/2019

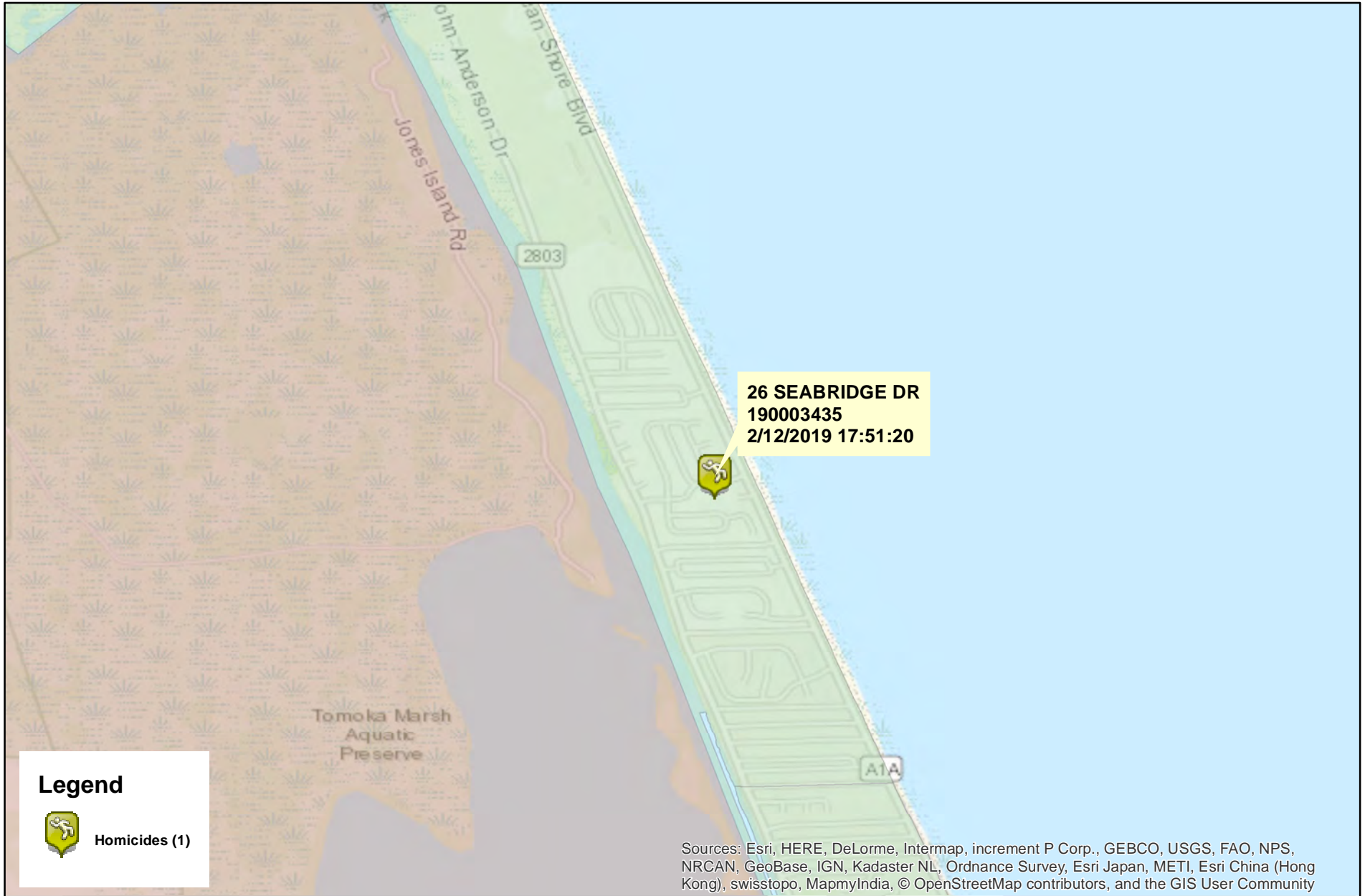


* Map reflects total number of incidents and not total number of victims




This is not a legal document. due to address incompatibilities, some incidents may not be represented and the information on this map should not be viewed as the legal representation of property boundaries, roads, facilities. etc.

District 3 North Homicides 2019



Prepared by: VC Crime Center
Crime Intelligence Analyst
Volusia County Sheriff's Office
Printed On: 4/24/2019

 Miles
0 0.45 0.9
* Map reflects total number of incidents and not total number of victims



This is not a legal document.
due to address incompatibilities, some
incidents may not be represented and
the information on this map should not be
viewed as the legal representation of
property boundaries, roads, facilities. etc.

COMPSTAT REPORT

UPCOMING EVENTS

- **Joel Tatro Fundraiser:** [Saturday, April 27, 2019 at 0800 hours](#), Hawks Park, 1108 S Ridgewood Av, Edgewater.
- **C.A.R.E. Opioid Awareness:** [Saturday, April 27, 2019 at 1000 hours](#), Deltona Lakes Baptist Church, 2886 Elkcam Blvd, Deltona.
- **Oak Hill Community Day:** [Saturday, May 4, 2019 at 0900 hours](#), Mary Dewees Park, 200 – 218 N Gaines St, Oak Hill.
- **Next Countywide CompStat Session:** [Thursday, May 9, 2019 at 0830 hours](#), Historic Courthouse, 101 N Alabama Av, Deland, Reporting Period 19-04: April 7, 2019 – May 4, 2019.