

COMPSTAT REPORT



CRIME STATISTICS – COUNTYWIDE

Period 19-7: July 07, 2019 – August 03, 2019

Sheriff Michael J. Chitwood

COMPSTAT STATISTICAL CRIME COMPARISON TO PREVIOUS 28 DAY PERIODS

COUNTYWIDE	4/14/2019	7/7/2019		5/12/2019	7/7/2019		6/9/2019	7/7/2019		3 Periods
Volusia County Sheriff's Office	5/11/2019	8/3/2019		6/8/2019	8/3/2019		7/6/2019	8/3/2019		Average %
VCSO Offense Data	Current - 3	Current (28d)	% Change	Current - 2	Current (28d)	% Change	Current - 1	Current (28d)	% Change	Change
Homicides	0	0	0%	0	0	0%	0	<u>0</u>	0%	0%
Auto Thefts	20	17	-15%	14	17	21%	14	<u>17</u>	21%	9%
Total Burglaries	24	30	25%	42	30	-29%	38	30	-21%	-8%
Residence	21	24	14%	34	24	-29%	28	<u>24</u>	-14%	-10%
Non Residence	3	6	100%	8	6	-25%	10	<u>6</u>	-40%	12%
Total Larcenies	122	113	-7%	117	113	-3%	134	113	-16%	-9%
Larcenies	64	53	-17%	54	53	-2%	59	<u>53</u>	-10%	-10%
Larceny Carbreak	28	33	18%	34	33	-3%	42	<u>33</u>	-21%	-2%
Larceny Shoplifting	20	19	-5%	22	19	-14%	29	<u>19</u>	-34%	-18%
Larceny Bicycle	10	8	-20%	7	8	14%	4	<u>8</u>	100%	31%
Total Robberies	3	5	67%	6	5	-17%	5	5	0%	17%
Armed	1	2	100%	2	2	0%	2	<u>2</u>	0%	33%
Strongarmed	2	3	50%	4	3	-25%	3	<u>3</u>	0%	8%
Total Agg. Assaults/Bat.	17	33	94%	28	33	18%	35	33	-6%	35%
Agg. Assaults/Batteries	9	14	56%	13	14	8%	18	<u>14</u>	-22%	14%
Agg. Domestic Assault/Batteries	8	19	138%	15	19	27%	17	<u>19</u>	12%	59%
Person Shot	0	0	0%	1	0	-100%	1	<u>0</u>	-100%	-67%
Total Sexual Bat.	6	7	17%	3	7	133%	7	7	0%	50%
Sexual Battery	4	2	-50%	0	2	N/A	4	<u>2</u>	-50%	-33%
Sexual Battery Child	2	5	150%	3	5	67%	3	<u>5</u>	67%	94%
Total Part One Crimes	192	205	7%	210	205	-2%	233	205	-12%	-3%
Part One Property Crimes	166	160	-4%	173	160	-8%	186	<u>160</u>	-14%	-8%
Part One Person Crimes	26	45	73%	37	45	22%	47	<u>45</u>	-4%	30%
Total Calls For Service	8,711	7,908	-9%	8,926	7,908	-11%	8,419	7,908	-6%	-9%
Firearm Offenses	2	5	150%	8	5	-38%	6	<u>5</u>	-17%	32%
All Domestic Violence Cases	127	131	3%	157	131	-17%	141	<u>131</u>	-7%	-7%

January 1, 2019 through August 3, 2019 compared to the same periods in 2017 and 2018

Volusia County Sheriff's Office	YTD	YTD	2017-2018	YTD	YTD	2018-2019	YTD	YTD	2017-2019
COUNTYWIDE	2017	2018	% Change	2018	2019	%Change	2017	2019	%Change
Homicides	4	5	25%	5	1	-80%	4	1	-75%
Auto Thefts	150	157	5%	157	120	-24%	150	120	-20%
Total Burglaries	402	360	-10%	360	242	-33%	402	242	-40%
Residence	328	305	-7%	305	192	-37%	328	192	-41%
Non Residence	74	55	-26%	55	50	-9%	74	50	-32%
Total Larcenies	1,332	1,152	-14%	1,152	929	-19%	1,332	929	-30%
Larcenies	834	598	-28%	598	465	-22%	834	465	-44%
Larceny Carbreak	317	334	5%	334	253	-24%	317	253	-20%
Larceny Shoplifting	120	153	28%	153	156	2%	120	156	30%
Larceny Bicycle	61	67	10%	67	55	-18%	61	55	-10%
Total Robberies	72	59	-18%	59	46	-22%	72	46	-36%
Armed	29	24	-17%	24	17	-29%	29	17	-41%
Strongarmed	43	35	-19%	35	29	-17%	43	29	-33%
Total Agg. Assaults/Bat.	253	195	-23%	195	207	6%	253	207	-18%
Agg. Assaults/Batteries	143	116	-19%	116	98	-16%	143	98	-31%
Agg. Domestic Assault/Batteries	110	79	-28%	79	109	38%	110	109	-1%
Person Shot	8	7	-13%	7	4	-43%	8	4	-50%
Total Sexual Bat.	37	52	41%	52	37	-29%	37	37	0%
Sexual Battery	13	17	31%	17	12	-29%	13	12	-8%
Sexual Battery Child	24	35	46%	35	25	-29%	24	25	4%
Total Part One Crimes	2,250	1,980	-12%	1,980	1,582	-20%	2,250	1,582	-30%
Part One Property Crimes	1,884	1,669	-11%	1,669	1,291	-23%	1,884	1,291	-31%
Part One Person Crimes	366	311	-15%	311	291	-6%	366	291	-20%
Total Calls For Service	80,512	71,480	-11%	71,480	65,011	-9%	80,512	65,011	-19%
Firearm Offenses	94	74	-21%	74	61	-18%	94	61	-35%
All Domestic Violence Cases	935	903	-3%	903	982	9%	935	982	5%

NOTE: This Crime data is preliminary and subject to reclassification upon further investigation. The data above reflects the total number of offenses, it does not indicate the total number of incidents. There were incidents that did not code into either district. These are included in the Countywide Total. N/A = Not Applicable

Last UCR build date: 8/5/2019 4:08:00 PM

Volusia County Sheriff's Office	6/9/2019	7/7/2019	Percent	7/7/2018	7/7/2019	Percent
Arrest Data	7/6/2019	8/3/2019	Change	8/3/2018	8/3/2019	Change
Homicides	0	0	0%	2	<u>0</u>	-100%
Auto Thefts	5	6	20%	7	<u>6</u>	-14%
Total Burglaries	24	21	-13%	33	21	-36%
Residence	7	13	86%	16	<u>13</u>	-19%
Non Residence	17	8	-53%	17	<u>8</u>	-53%
Total Larcenies	26	30	15%	46	30	-35%
Larcenies	11	14	27%	22	<u>14</u>	-36%
Larceny Carbreak	1	6	500%	12	<u>6</u>	-50%
Larceny Shoplifting	11	10	-9%	12	<u>10</u>	-17%
Larceny Bicycle	3	0	-100%	0	<u>0</u>	0%
Total Robberies	1	1	0%	2	1	-50%
Armed	0	0	0%	0	<u>0</u>	0%
Strongarmed	1	1	0%	2	<u>1</u>	-50%
Total Agg. Assaults/Batteries	36	27	-25%	25	27	8%
Agg. Assaults/Batteries	36	27	-25%	23	<u>27</u>	17%
Agg. Domestic/Batteries	0	0	0%	2	<u>0</u>	-100%
Total Sexual Batteries	1	3	200%	2	3	50%
Sexual Battery	1	2	100%	0	<u>2</u>	N/A
Sexual Battery Child	0	1	N/A	2	<u>1</u>	-50%
Total Part 1 Arrests	93	88	-5%	117	88	-25%
Non-Violent Crime Arrests	55	57	4%	86	57	-34%
Violent Crime Arrests	38	31	-18%	31	31	0%
Prostitution	0	0	0%	0	<u>0</u>	0%
Narcotics	116	58	-50%	112	<u>58</u>	-48%
Miscellaneous	571	568	-1%	654	<u>568</u>	-13%
Total Arrests	780	714	-8%	883	714	-19%
	CompStat	CompStat 7		LY CompStat 7	CompStat 7	

NOTE: This data is to be used internally for Volusia County Sheriff's Office use only. This Crime data is Preliminary and subject to reclassification upon further Investigation. **There were arrest that did not code into either district. These are included in the CityWide Total.** N/A = Not Applicable

January 1, 2019 through August 3, 2019 compared to the same periods in 2017 and 2018

VCSO Countywide Clearances	YTD 2017					YTD 2018					YTD 2019				
	Offense	Clrs	% Clr	Adult	Juv	Offense	Clrs	% Clr	Adult	Juv	Offense	Clrs	% Clr	Adult	Juv
Homicides	4	4	100%	4	0	5	3	60%	3	0	1	1	100%	1	0
Auto Thefts	150	50	33%	41	9	157	67	43%	55	12	120	42	35%	38	4
Total Burglaries	402	127	32%	112	15	360	126	35%	104	22	242	85	35%	76	9
Residence	328	101	31%	90	11	305	106	35%	88	18	192	69	36%	61	8
Non Residence	74	26	35%	22	4	55	20	36%	16	4	50	16	32%	15	1
Total Larcenies	1332	355	27%	307	48	1152	323	28%	294	29	929	293	32%	266	27
Larcenies	834	228	27%	198	30	598	152	25%	145	7	465	128	28%	120	8
Larceny Carbreak	317	55	17%	41	14	334	87	26%	71	16	253	63	25%	50	13
Larceny Shoplifting	120	63	53%	61	2	153	74	48%	74	0	156	96	62%	91	5
Larceny Bicycle	61	9	15%	7	2	67	10	15%	4	6	55	6	11%	5	1
Total Robberies	72	53	74%	45	8	59	42	71%	39	3	46	38	83%	34	4
Armed	29	15	52%	14	1	24	13	54%	12	1	17	11	65%	9	2
Strongarmed	43	38	88%	31	7	35	29	83%	27	2	29	27	93%	25	2
Total Agg. Assaults/Bat.	253	188	74%	171	17	195	139	71%	129	10	207	172	83%	153	19
Agg. Assaults/Batteries	143	88	62%	80	8	116	65	56%	61	4	98	81	83%	72	9
Agg. Domestic Assault/Batteries	110	100	91%	91	9	79	74	94%	68	6	109	91	83%	81	10
Person Shot	8	4	50%	3	1	7	4	57%	4	0	4	4	100%	2	2
Total Sexual Bat.	37	24	65%	20	4	55	27	49%	21	6	37	22	59%	14	8
Sexual Battery	13	6	46%	6	0	19	10	53%	10	0	12	7	58%	7	0
Sexual Battery Child	24	18	75%	14	4	36	17	47%	11	6	25	15	60%	7	8
Total Part One Crimes	2,250	801	36%	657	101	1,980	727	37%	645	82	1,582	653	41%	582	71
Part One Property Crimes	1884	532	28%	460	72	1669	516	31%	453	63	1291	420	33%	380	40
Part One Person Crimes	366	269	73%	197	29	311	211	68%	192	19	291	233	80%	202	31

NOTE: This Crime data is preliminary and subject to reclassification upon further investigation. The data above reflects the total number of offenses, it does not indicate the total number of incidents.

Last UCR build date: 8/5/2019 4:08:00 PM

COMPSTAT REPORT



WEST VOLUSIA

Period 19-7: July 07, 2019 – August 03, 2019

Sheriff Michael J. Chitwood

COMPSTAT REPORT



CRIME STATISTICS – DISTRICT 4

Period 19-7: July 07, 2019 – August 03, 2019

Captain Lou Marino

COMPSTAT STATISTICAL CRIME COMPARISON TO PREVIOUS 28 DAY PERIODS

District 4	4/14/2019	7/7/2019		5/12/2019	7/7/2019		6/9/2019	7/7/2019		3 Periods
Volusia County Sheriff's Office	5/11/2019	8/3/2019		6/8/2019	8/3/2019		7/6/2019	8/3/2019		Average %
VCSO Offense Data	Current - 3	Current (28d)	% Change	Current -2	Current (28d)	% Change	Current - 1	Current (28d)	% Change	Change
Homicides	0	0	0%	0	0	0%	0	<u>0</u>	0%	0%
Auto Thefts	3	6	100%	3	6	100%	4	<u>6</u>	50%	83%
Total Burglaries	8	5	-38%	8	5	-38%	9	5	-44%	-40%
Residence	6	4	-33%	7	4	-43%	9	<u>4</u>	-56%	-44%
Non Residence	2	1	-50%	1	1	0%	0	<u>1</u>	N/A	-17%
Total Larcenies	49	46	-6%	44	46	5%	48	46	-4%	-2%
Larcenies	21	19	-10%	21	19	-10%	18	<u>19</u>	6%	-4%
Larceny Carbreak	14	16	14%	4	16	300%	12	<u>16</u>	33%	116%
Larceny Shoplifting	10	9	-10%	15	9	-40%	17	<u>9</u>	-47%	-32%
Larceny Bicycle	4	2	-50%	4	2	-50%	1	<u>2</u>	100%	0%
Total Robberies	2	4	100%	4	4	0%	1	4	300%	133%
Armed	1	2	100%	1	2	100%	0	<u>2</u>	N/A	67%
Strongarmed	1	2	100%	3	2	-33%	1	<u>2</u>	100%	56%
Total Agg. Assaults/Bat.	5	15	200%	11	15	36%	16	15	-6%	77%
Agg. Assaults/Batteries	3	6	100%	5	6	20%	6	<u>6</u>	0%	40%
Agg. Domestic Assault/Batteries	2	9	350%	6	9	50%	10	<u>9</u>	-10%	130%
Person Shot	0	0	0%	1	0	-100%	1	<u>0</u>	-100%	-67%
Total Sexual Bat.	1	3	200%	3	3	0%	4	3	-25%	58%
Sexual Battery	1	1	0%	0	1	N/A	2	<u>1</u>	-50%	-17%
Sexual Battery Child	0	2	N/A	3	2	-33%	2	<u>2</u>	0%	-11%
Total Part One Crimes	68	79	16%	73	79	8%	82	79	-4%	7%
Part One Property Crimes	60	57	-5%	55	57	4%	61	<u>57</u>	-7%	-3%
Part One Person Crimes	8	22	175%	18	22	22%	21	<u>22</u>	5%	67%
Total Calls For Service	2,593	2,157	-17%	2,809	2,157	-23%	2,522	2,157	-14%	-18%
Firearm Offenses	1	4	300%	4	4	0%	1	<u>4</u>	300%	200%
All Domestic Violence Cases	46	56	22%	71	56	-21%	73	<u>56</u>	-23%	-8%

NOTE: This Crime data is preliminary and subject to reclassification upon further investigation. The data above reflects the total number of offenses, it does not indicate the total number of incidents. N/A = Not Applicable

Last UCR build date: 8/5/2019 4:08:00 PM

January 1, 2019 through August 3, 2019 compared to the same periods in 2017 and 2018

Volusia County Sheriff's Office	YTD	YTD	2017-2018	YTD	YTD	2018-2019	YTD	YTD	2017-2019	% OF
District 4	2017	2018	% Change	2018	2019	%Change	2017	2019	%Change	COUNTYWIDE
Homicides	2	4	100%	4	0	-100%	2	<u>0</u>	-100%	0%
Auto Thefts	47	48	2%	48	28	-42%	47	<u>28</u>	-40%	23%
Total Burglaries	138	116	-16%	116	67	-42%	138	67	-51%	28%
Residence	117	97	-17%	97	54	-44%	117	<u>54</u>	-54%	28%
Non Residence	21	19	-10%	19	13	-32%	21	<u>13</u>	-38%	26%
Total Larcenies	492	435	-12%	435	347	-20%	492	347	-29%	37%
Larcenies	276	187	-32%	187	159	-15%	276	<u>159</u>	-42%	34%
Larceny Carbreak	131	146	11%	146	79	-46%	131	<u>79</u>	-40%	31%
Larceny Shoplifting	66	72	9%	72	92	28%	66	<u>92</u>	39%	59%
Larceny Bicycle	19	30	58%	30	17	-43%	19	<u>17</u>	-11%	31%
Total Robberies	29	33	14%	33	25	-24%	29	25	-14%	54%
Armed	14	15	7%	15	10	-33%	14	<u>10</u>	-29%	59%
Strongarmed	15	18	20%	18	15	-17%	15	<u>15</u>	0%	52%
Total Agg. Assaults/Bat.	103	62	-40%	62	80	29%	103	80	-22%	N/A
Agg. Assaults/Batteries	52	31	-40%	31	31	0%	52	<u>31</u>	-40%	32%
Agg. Domestic Assault/Batteries	51	31	-39%	31	49	58%	51	<u>49</u>	-4%	45%
Person Shot	3	4	33%	4	2	-50%	3	<u>2</u>	-33%	50%
Total Sexual Bat.	16	22	38%	22	18	-18%	16	18	13%	49%
Sexual Battery	6	6	0%	6	4	-33%	6	<u>4</u>	-33%	33%
Sexual Battery Child	10	16	60%	16	14	-13%	10	<u>14</u>	40%	56%
Total Part One Crimes	827	720	-13%	720	565	-22%	827	565	-32%	37%
Part One Property Crimes	677	599	-12%	599	442	-26%	677	<u>442</u>	-35%	34%
Part One Person Crimes	150	121	-19%	121	123	2%	150	<u>123</u>	-18%	42%
Total Calls For Service	24,315	22,582	-7%	22,582	19,754	-13%	24,315	19,754	-19%	30%
Firearm Offenses	43	34	-21%	34	22	-35%	43	<u>22</u>	-49%	36%
All Domestic Violence Cases	394	399	1%	399	447	12%	394	<u>447</u>	13%	46%

NOTE: This Crime data is preliminary and subject to reclassification upon further investigation. The data above reflects the total number of offenses, it does not indicate the total number of incidents. There were incidents that did not code into either district. These are included in the Countywide Total. N/A = Not Applicable

Last UCR build date: 8/5/2019 4:08:00 PM

January 1, 2019 through August 3, 2019 compared to the same periods in 2017 and 2018

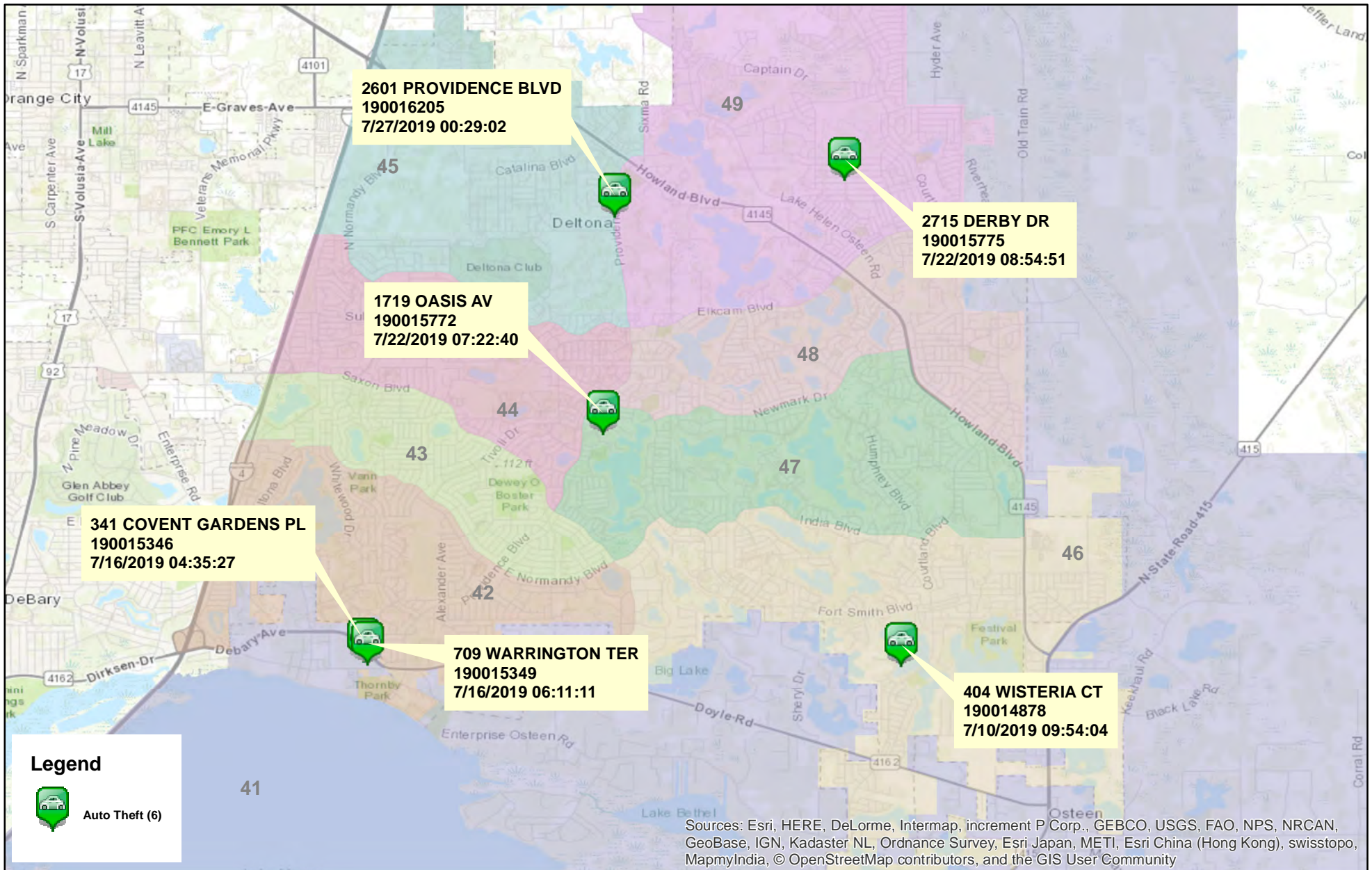
Volusia County Sheriff's Office District 4 Clearances	YTD 2017					YTD 2018					YTD 2019				
	Offense	Clrs	% Clr	Adult	Juv	Offense	Clrs	% Clr	Adult	Juv	Offense	Clrs	% Clr	Adult	Juv
Homicides	2	1	50%	1	0	4	3	75%	3	0	0	0	0%	0	0
Auto Thefts	47	17	36%	15	2	48	21	44%	17	4	28	11	39%	11	0
Total Burglaries	138	54	39%	46	8	116	47	41%	35	12	67	24	36%	18	6
Residence	117	48	41%	42	6	97	39	40%	30	9	54	21	39%	16	5
Non Residence	21	6	29%	4	2	19	8	42%	5	3	13	3	23%	2	1
Total Larcenies	492	140	28%	124	16	435	136	31%	115	21	347	124	36%	108	16
Larcenies	276	76	28%	69	7	187	52	28%	50	2	159	38	24%	34	4
Larceny Carbreak	131	27	21%	19	8	146	50	34%	37	13	79	23	29%	15	8
Larceny Shoplifting	66	36	55%	35	1	72	27	38%	27	0	92	62	67%	58	4
Larceny Bicycle	19	1	5%	1	0	30	7	23%	1	6	17	1	6%	1	0
Total Robberies	29	20	69%	16	4	33	22	67%	21	1	25	21	84%	18	3
Armed	14	6	43%	6	0	15	9	60%	8	1	10	8	80%	6	2
Strongarmed	15	14	93%	10	4	18	13	72%	13	0	15	13	87%	12	1
Total Agg. Assaults/Bat.	103	72	70%	63	9	62	47	76%	41	6	80	67	84%	58	9
Agg. Assaults/Batteries	52	24	46%	21	3	31	19	61%	17	2	31	23	74%	19	4
Agg. Domestic Assault/Batteries	51	48	94%	42	6	31	28	90%	24	4	49	44	90%	39	5
Person Shot	3	0	0%	0	0	4	3	75%	3	0	2	1	50%	0	1
Total Sexual Bat.	16	12	75%	12	0	22	12	55%	8	4	18	10	56%	4	6
Sexual Battery	6	5	83%	5	0	6	3	50%	3	0	4	1	25%	1	0
Sexual Battery Child	10	7	70%	7	0	16	9	56%	5	4	14	9	64%	3	6
Total Part One Crimes	827	316	38%	264	39	720	288	40%	240	48	565	257	45%	217	40
Part One Property Crimes	677	211	31%	185	26	599	204	34%	167	37	442	159	36%	137	22
Part One Person Crimes	150	105	70%	79	13	121	84	69%	73	11	123	98	80%	80	18

NOTE: This Crime data is preliminary and subject to reclassification upon further investigation. The data above reflects the total number of offenses, it does not indicate the total number of incidents.


Last UCR build date: 8/5/2019 4:08:00 PM

District 4 Auto Thefts

07/07/2019 thru 08/03/2019



Prepared by: VC Crime Center
 Crime Intelligence Analyst
 Volusia County Sheriff's Office
 Printed On: 8/6/2019



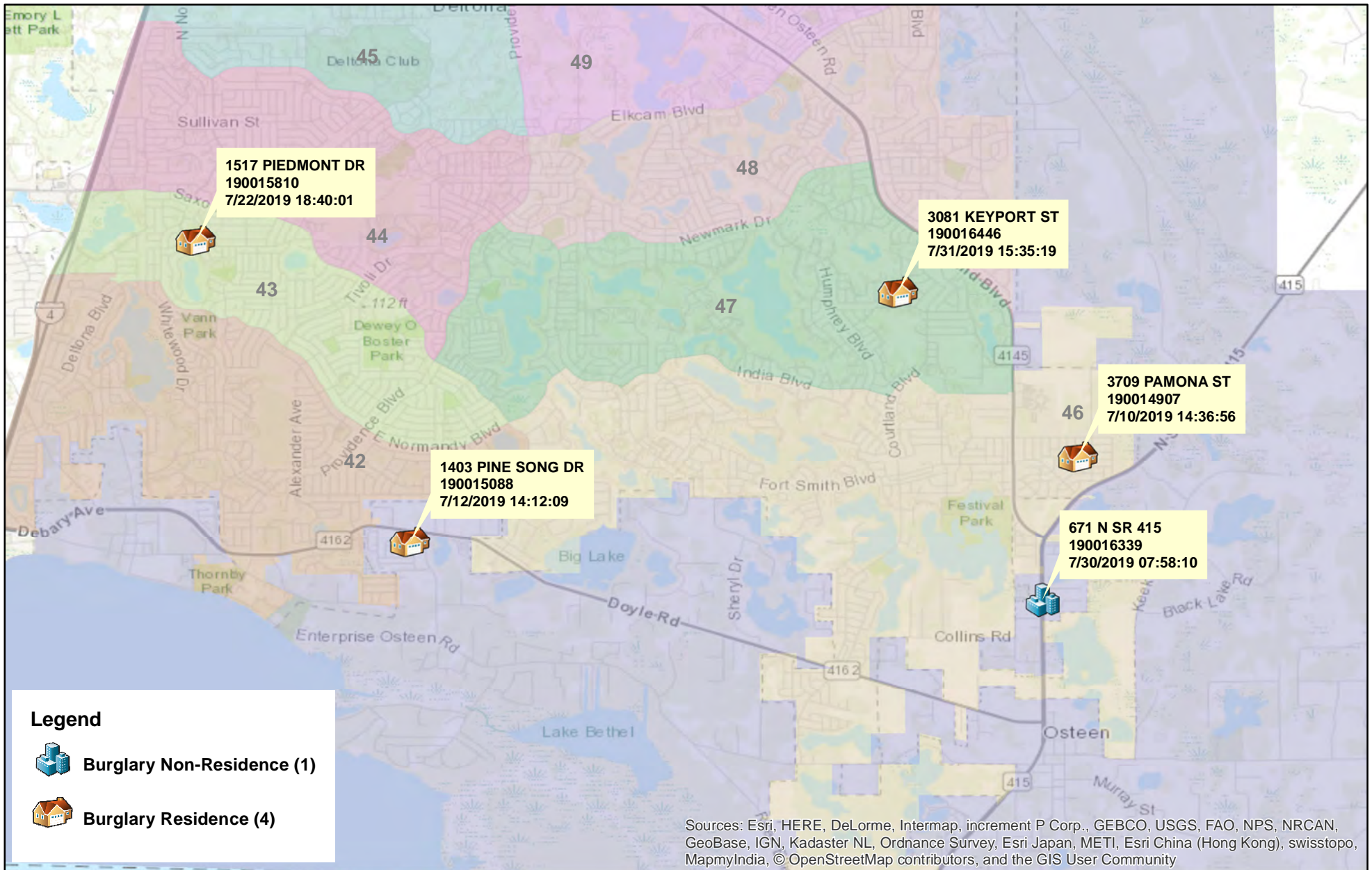
* Map reflects total number of Incidents and not total number of victims



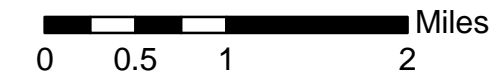
This is not a legal document. due to address incompatibilities, some incidents may not be represented and the information on this map should not be viewed as the legal representation of property boundaries, roads, facilities. etc.

District 4 Burglaries

07/07/2019 thru 08/03/2019



Prepared by: VC Crime Center
 Crime Intelligence Analyst
 Volusia County Sheriff's Office
 Printed On: 8/6/2019

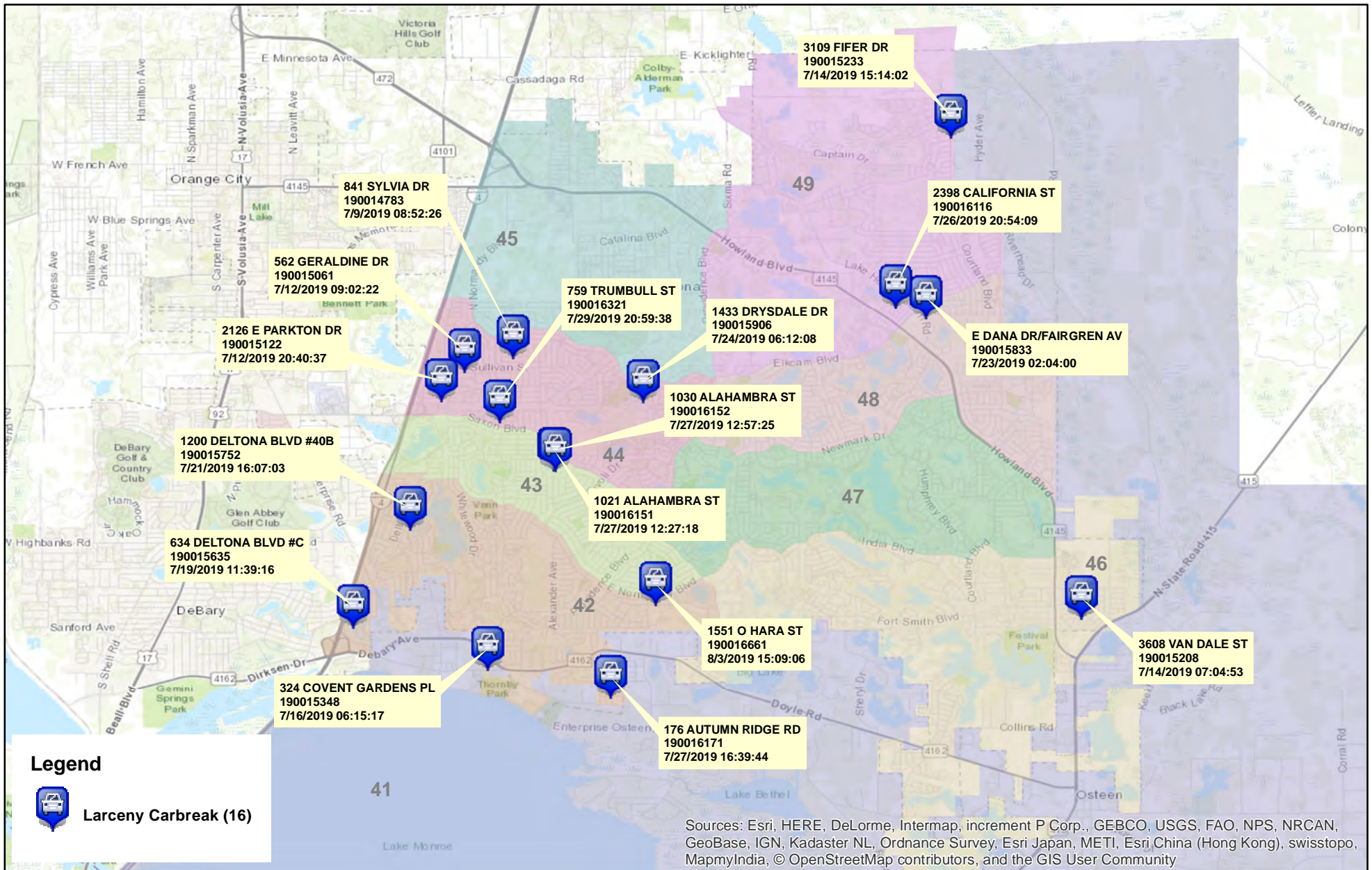


* Map reflects total number of Incidents and not total number of victims



This is not a legal document. due to address incompatibilities, some incidents may not be represented and the information on this map should not be viewed as the legal representation of property boundaries, roads, facilities, etc.

District 4 Larceny Carbreaks 07/07/2019 thru 08/03/2019



Prepared by: VC Crime Center
 Crime Intelligence Analyst
 Volusia County Sheriff's Office
 Printed On: 8/6/2019



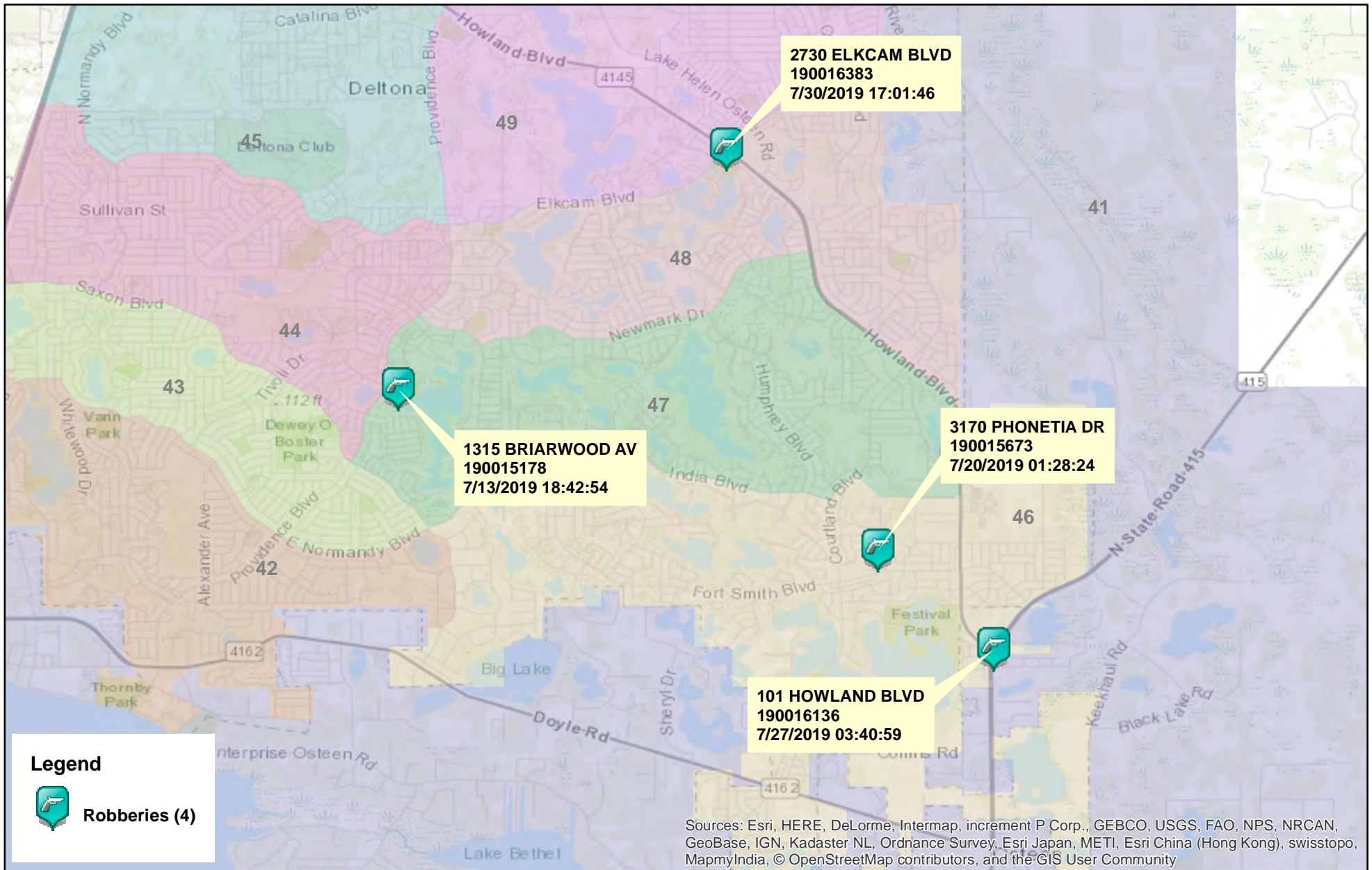
* Map reflects total number of Incidents and not total number of victims



This is not a legal document. due to address incompatibilities, some incidents may not be represented and the information on this map should not be viewed as the legal representation of property boundaries, roads, facilities. etc.

District 4 Robberies

07/07/2019 thru 08/03/2019



Prepared by: VC Crime Center
 Crime Intelligence Analyst
 Volusia County Sheriff's Office
 Printed On: 8/6/2019

0 0.5 1 2 Miles

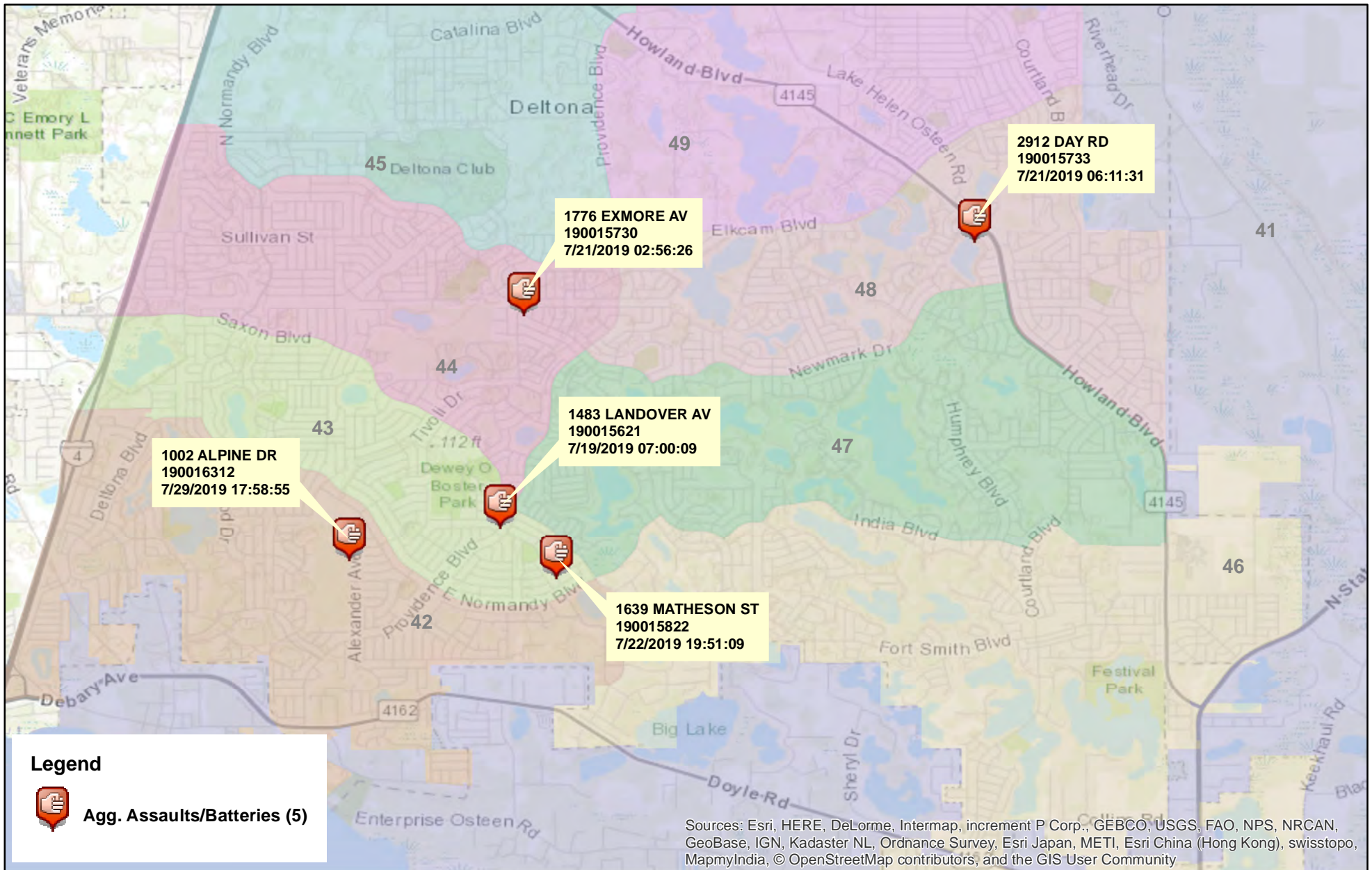
* Map reflects total number of Incidents and not total number of victims



This is not a legal document. due to address incompatibilities, some incidents may not be represented and the information on this map should not be viewed as the legal representation of property boundaries, roads, facilities, etc.

District 4 Aggravated Assaults and Batteries

07/07/2019 thru 08/03/2019



Prepared by: VC Crime Center
 Crime Intelligence Analyst
 Volusia County Sheriff's Office
 Printed On: 8/6/2019

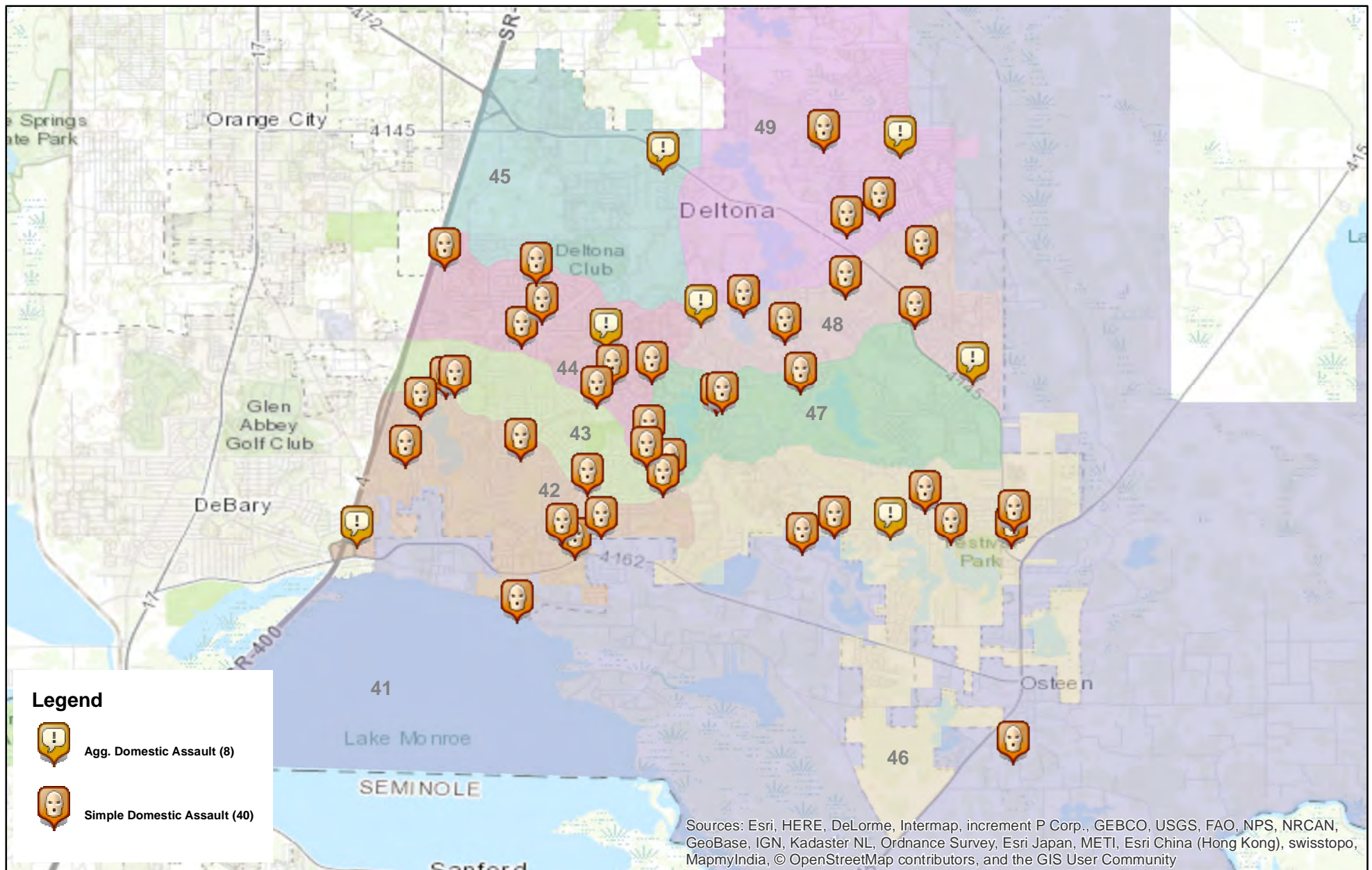
0 0.5 1 2 Miles
 * Map reflects total number of Incidents and not total number of victims



This is not a legal document. due to address incompatibilities, some incidents may not be represented and the information on this map should not be viewed as the legal representation of property boundaries, roads, facilities. etc.

District 4 Domestic Assaults and Batteries

07/07/2019 thru 08/03/2019



Prepared by: VC Crime Center
Crime Intelligence Analyst
Volusia County Sheriff's Office
Printed On: 8/6/2019

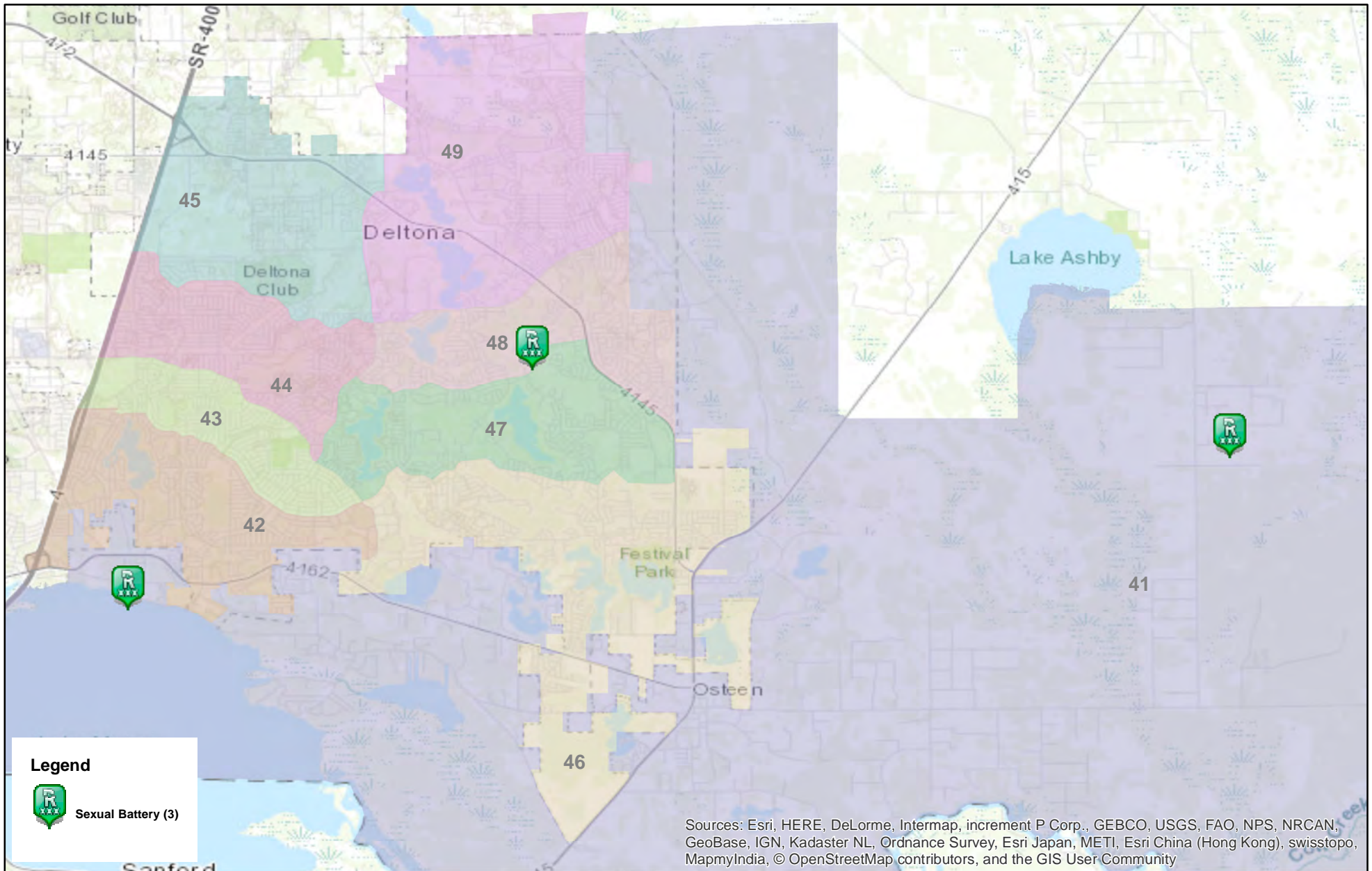
0 0.5 1 2 3 Miles

* Map reflects total number of Incidents and not total number of victims



This is not a legal document.
due to address incompatibilities, some incidents may not be represented and the information on this map should not be viewed as the legal representation of property boundaries, roads, facilities, etc.

District 4 Sexual Batteries 07/07/2019 thru 08/03/2019



Prepared by: VC Crime Center
Crime Intelligence Analyst
Volusia County Sheriff's Office
Printed On: 8/6/2019

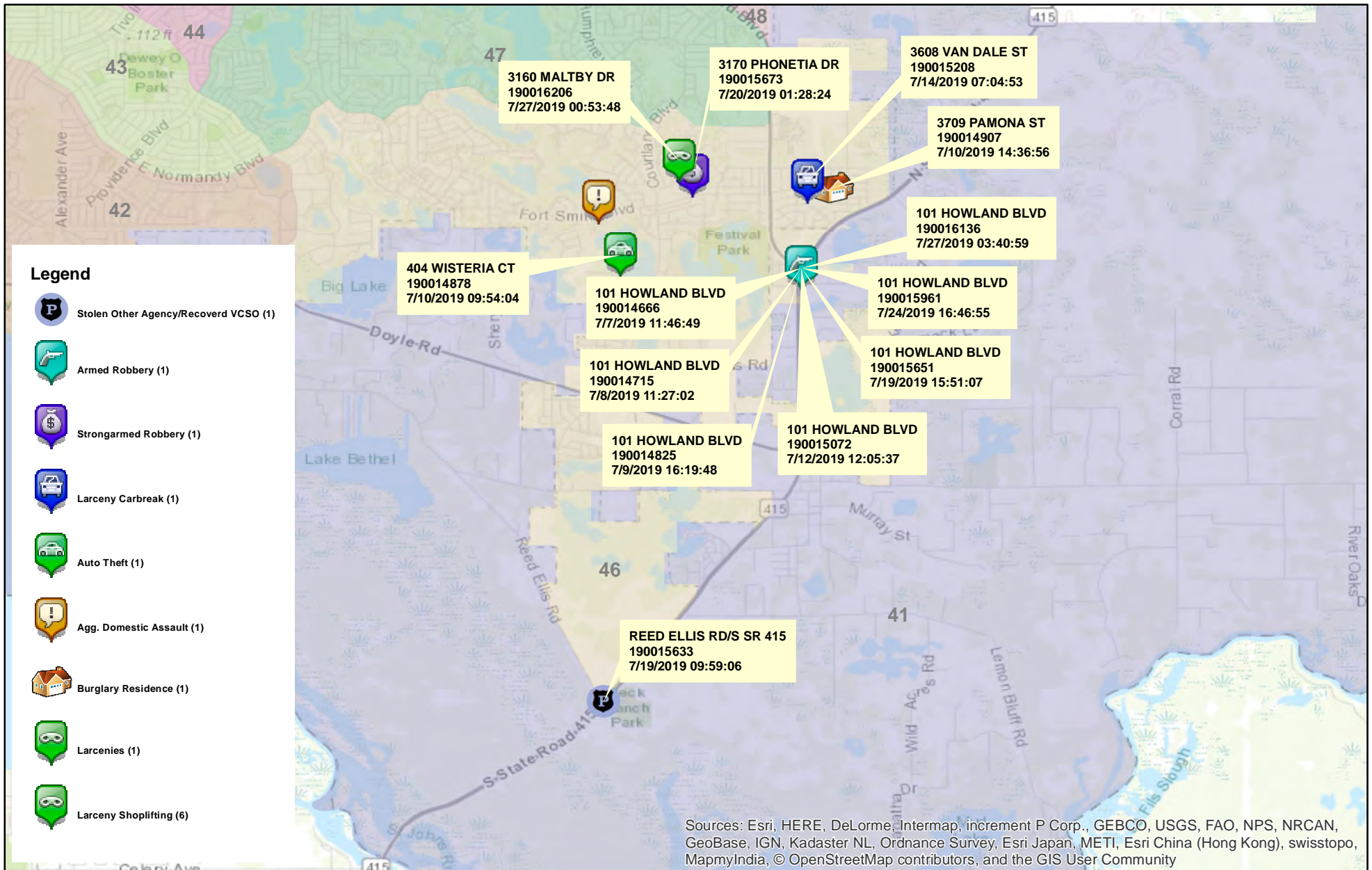
0 0.5 1 2 3 Miles
* Map reflects total number of Incidents and not total number of victims




This is not a legal document.
due to address incompatibilities, some incidents may not be represented and the information on this map should not be viewed as the legal representation of property boundaries, roads, facilities. etc.

District 4 Hot Zone 46

07/07/2019 thru 08/03/2019



Prepared by: VC Crime Center
 Crime Intelligence Analyst
 Volusia County Sheriff's Office
 Printed On: 8/6/2019



This is not a legal document. due to address incompatibilities, some incidents may not be represented and the information on this map should not be viewed as the legal representation of property boundaries, roads, facilities. etc.

District 4 - Part 1 Crimes by Zone 07/07/2019 through 08/03/2019

Volusia County Sheriff's Office	Total	41	42	43	44	45	46	47	48	49
Total	<u>75</u>	<u>9</u>	<u>7</u>	<u>9</u>	<u>9</u>	<u>1</u>	<u>13</u>	<u>7</u>	<u>11</u>	<u>9</u>
Aggravated Assaults	<u>13</u>	<u>0</u>	<u>2</u>	<u>2</u>	<u>2</u>	<u>1</u>	<u>1</u>	<u>1</u>	<u>3</u>	<u>1</u>
Auto Thefts	<u>6</u>	<u>2</u>	<u>0</u>	<u>0</u>	<u>0</u>	<u>0</u>	<u>1</u>	<u>1</u>	<u>0</u>	<u>2</u>
Burglary Non-Residence	<u>1</u>	<u>1</u>	<u>0</u>	<u>0</u>	<u>0</u>	<u>0</u>	<u>0</u>	<u>0</u>	<u>0</u>	<u>0</u>
Burglary Residence	<u>4</u>	<u>1</u>	<u>0</u>	<u>1</u>	<u>0</u>	<u>0</u>	<u>1</u>	<u>1</u>	<u>0</u>	<u>0</u>
Homicide	<u>0</u>	<u>0</u>	<u>0</u>	<u>0</u>	<u>0</u>	<u>0</u>	<u>0</u>	<u>0</u>	<u>0</u>	<u>0</u>
Larceny All Other	<u>19</u>	<u>1</u>	<u>3</u>	<u>3</u>	<u>2</u>	<u>0</u>	<u>1</u>	<u>3</u>	<u>4</u>	<u>2</u>
Larceny Carbreak	<u>16</u>	<u>2</u>	<u>2</u>	<u>3</u>	<u>5</u>	<u>0</u>	<u>1</u>	<u>0</u>	<u>0</u>	<u>3</u>
Larceny Shoplifting	<u>9</u>	<u>0</u>	<u>0</u>	<u>0</u>	<u>0</u>	<u>0</u>	<u>6</u>	<u>0</u>	<u>3</u>	<u>0</u>
Robbery Armed	<u>2</u>	<u>0</u>	<u>0</u>	<u>0</u>	<u>0</u>	<u>0</u>	<u>1</u>	<u>0</u>	<u>0</u>	<u>1</u>
Robbery Strongarmed	<u>2</u>	<u>0</u>	<u>0</u>	<u>0</u>	<u>0</u>	<u>0</u>	<u>1</u>	<u>1</u>	<u>0</u>	<u>0</u>
Sexual Battery	<u>3</u>	<u>2</u>	<u>0</u>	<u>0</u>	<u>0</u>	<u>0</u>	<u>0</u>	<u>0</u>	<u>1</u>	<u>0</u>

*The Aggravated Assault, Auto Theft,& Sexual Battery statistics reflect the total number of incidents, it does not indicate the total number of victims or vehicles.

The Highlighted numbers indicate zones with higher levels of activity.

Last UCR build date: 8/5/2019 4:08:00 PM

COMPSTAT REPORT

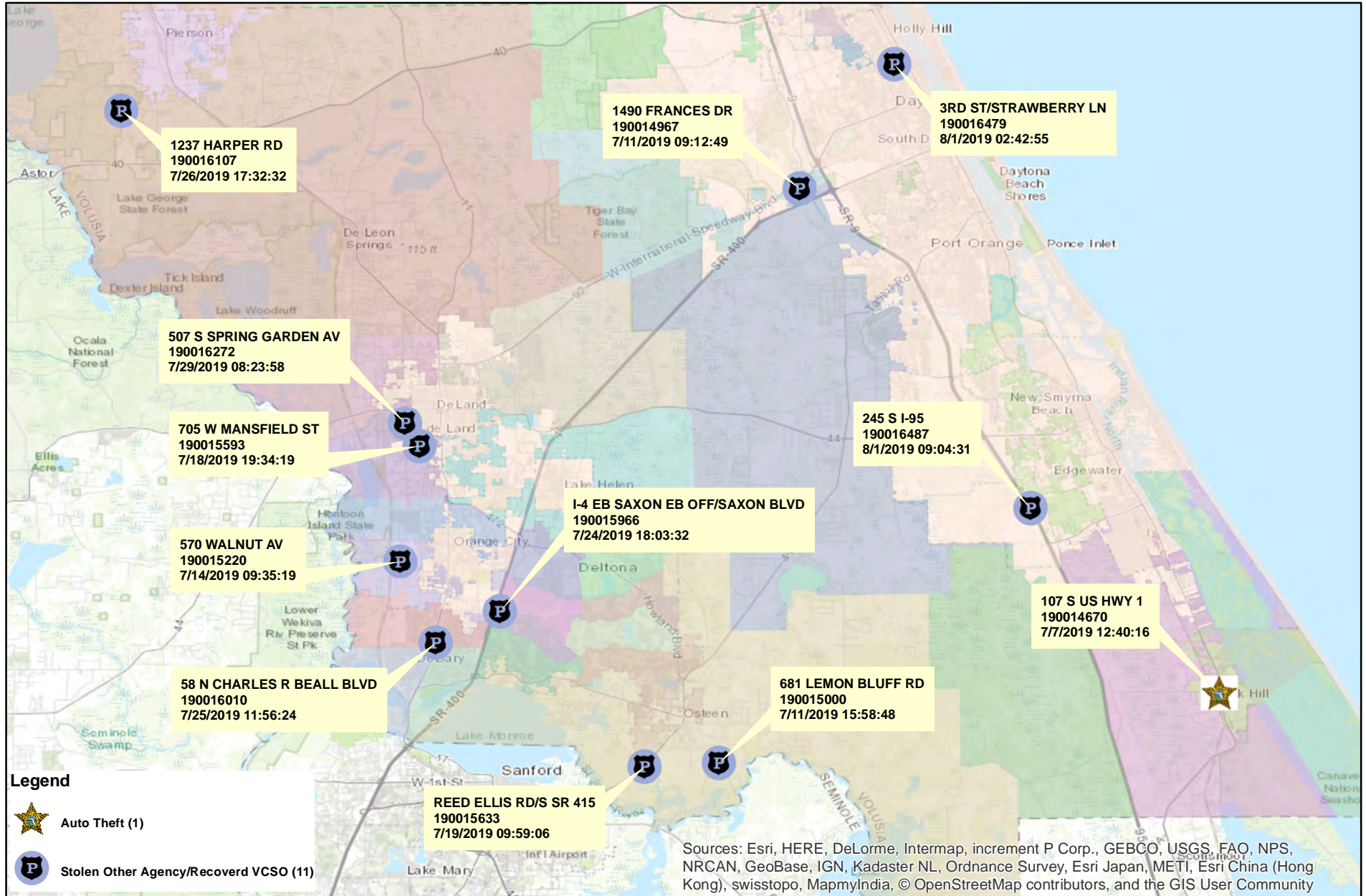


INVESTIGATIVE SERVICES SECTION

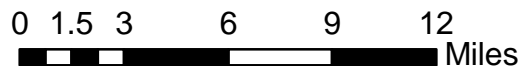
Period 19-7: July 07, 2019 – August 03, 2019

Captain Brian Henderson

Agencywide Auto Recoveries 07/07/2019 thru 08/03/2019



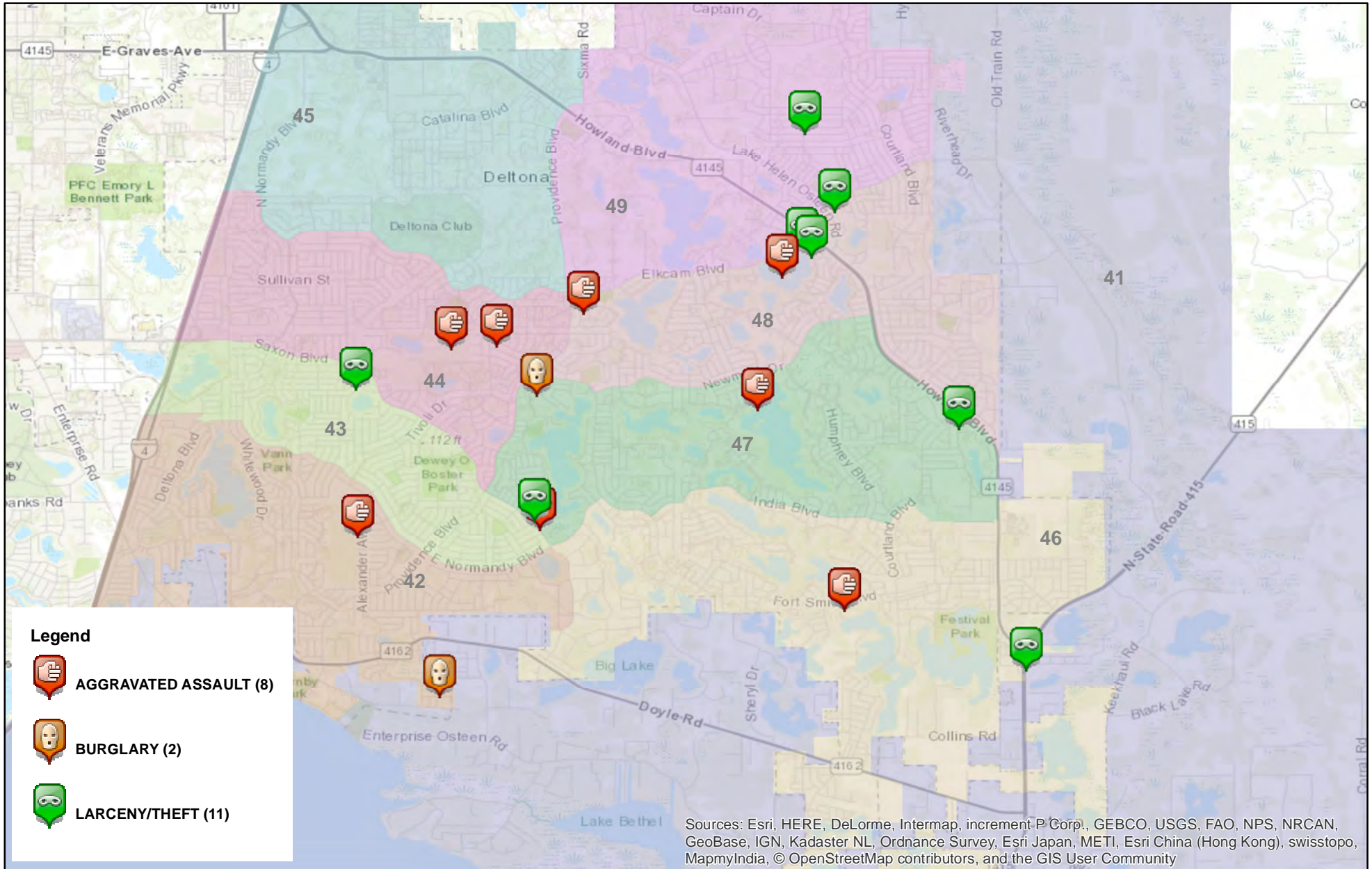
Prepared by: VC Crime Center
Crime Intelligence Analyst
Volusia County Sheriff's Office
Printed On: 8/6/2019



This is not a legal document.
Due to address incompatibilities, some incidents may not be represented and the information on this map should not be viewed as the legal representation of property boundaries, roads, facilities, etc.

District 4 Part I Arrests by Location

07/07/2019 thru 08/03/2019



Prepared by: VC Crime Center
 Crime Intelligence Analyst
 Volusia County Sheriff's Office
 Printed On: 8/6/2019

0 0.5 1 2 Miles
 * Map reflects total number of Incidents and not total number of victims



This is not a legal document.
 due to address incompatibilities, some incidents may not be represented and the information on this map should not be viewed as the legal representation of property boundaries, roads, facilities, etc.

COMPSTAT REPORT



CRIME STATISTICS – DISTRICT 6

Period 19-7: July 07, 2019 – August 03, 2019

Captain Richard Fortin

COMPSTAT STATISTICAL CRIME COMPARISON TO PREVIOUS 28 DAY PERIODS

District 6	4/14/2019	7/7/2019		5/12/2019	7/7/2019		6/9/2019	7/7/2019		3 Periods
Volusia County Sheriff's Office	5/11/2019	8/3/2019		6/8/2019	8/3/2019		7/6/2019	8/3/2019		Average %
VCSO Offense Data	Current - 3	Current (28d)	% Change	Current -2	Current (28d)	% Change	Current - 1	Current (28d)	% Change	Change
Homicides	0	0	0%	0	0	0%	0	<u>0</u>	0%	0%
Auto Thefts	2	3	50%	0	3	N/A	3	<u>3</u>	0%	17%
Total Burglaries	2	4	100%	3	4	33%	5	4	-20%	38%
Residence	2	3	50%	1	3	200%	3	<u>3</u>	0%	83%
Non Residence	0	1	N/A	2	1	-50%	2	<u>1</u>	-50%	-33%
Total Larcenies	14	12	-14%	9	12	33%	15	12	-20%	0%
Larcenies	12	9	-25%	4	9	125%	12	<u>9</u>	-25%	25%
Larceny Carbreak	2	1	-50%	3	1	-67%	2	<u>1</u>	-50%	-56%
Larceny Shoplifting	0	0	0%	2	0	-100%	1	<u>0</u>	-100%	-67%
Larceny Bicycle	0	2	N/A	0	2	N/A	0	<u>2</u>	N/A	0%
Total Robberies	0	0	0%	0	0	0%	0	0	0%	0%
Armed	0	0	0%	0	0	0%	0	<u>0</u>	0%	0%
Strongarmed	0	0	0%	0	0	0%	0	<u>0</u>	0%	0%
Total Agg. Assaults/Bat.	3	1	-67%	3	1	-67%	3	1	-67%	-67%
Agg. Assaults/Batteries	3	0	-100%	1	0	-100%	3	<u>0</u>	-100%	-100%
Agg. Domestic Assault/Batteries	0	1	N/A	2	1	-50%	0	<u>1</u>	N/A	-17%
Person Shot	0	0	0%	0	0	0%	0	<u>0</u>	0%	0%
Total Sexual Bat.	2	2	0%	0	2	N/A	1	2	100%	33%
Sexual Battery	2	1	-50%	0	1	N/A	0	<u>1</u>	N/A	-17%
Sexual Battery Child	0	1	N/A	0	1	N/A	1	<u>1</u>	0%	0%
Total Part One Crimes	23	22	-4%	15	22	47%	27	22	-19%	8%
Part One Property Crimes	18	19	6%	12	19	58%	23	<u>19</u>	-17%	15%
Part One Person Crimes	5	3	-40%	3	3	0%	4	<u>3</u>	-25%	-22%
Total Calls For Service	1,173	1,039	-11%	1,252	1,039	-17%	1,164	1,039	-11%	-13%
Firearm Offenses	0	0	0%	1	0	-100%	0	<u>0</u>	0%	-33%
All Domestic Violence Cases	21	11	-48%	10	11	10%	9	<u>11</u>	22%	-5%

NOTE: This Crime data is preliminary and subject to reclassification upon further investigation. The data above reflects the total number of offenses, it does not indicate the total number of incidents. N/A = Not Applicable

Last UCR build date: 8/5/2019 4:08:00 PM

January 1, 2019 through August 3, 2019 compared to the same periods in 2017 and 2018

Volusia County Sheriff's Office	YTD	YTD	2017-2018	YTD	YTD	2018-2019	YTD	YTD	2017-2019	% OF
District 6	2017	2018	% Change	2018	2019	%Change	2017	2019	%Change	COUNTYWIDE
Homicides	1	0	-100%	0	0	0%	1	<u>0</u>	-100%	0%
Auto Thefts	15	24	60%	24	18	-25%	15	<u>18</u>	20%	15%
Total Burglaries	53	40	-25%	40	22	-45%	53	22	-58%	9%
Residence	46	32	-30%	32	15	-53%	46	<u>15</u>	-67%	8%
Non Residence	7	8	14%	8	7	-13%	7	<u>7</u>	0%	14%
Total Larcenies	164	152	-7%	152	100	-34%	164	100	-39%	11%
Larcenies	107	90	-16%	90	64	-29%	107	<u>64</u>	-40%	14%
Larceny Carbreak	43	52	21%	52	24	-54%	43	<u>24</u>	-44%	9%
Larceny Shoplifting	8	4	-50%	4	7	75%	8	<u>7</u>	-13%	4%
Larceny Bicycle	6	6	0%	6	5	-17%	6	<u>5</u>	-17%	9%
Total Robberies	2	4	100%	4	3	-25%	2	3	50%	7%
Armed	2	4	100%	4	1	-75%	2	<u>1</u>	-50%	6%
Strongarmed	0	0	0%	0	2	N/A	0	<u>2</u>	N/A	7%
Total Agg. Assaults/Bat.	31	22	-29%	22	20	-9%	31	20	-35%	N/A
Agg. Assaults/Batteries	18	11	-39%	11	14	27%	18	<u>14</u>	-22%	14%
Agg. Domestic Assault/Batteries	13	11	-15%	11	6	-45%	13	<u>6</u>	-54%	6%
Person Shot	1	1	0%	1	0	-100%	1	<u>0</u>	-100%	0%
Total Sexual Bat.	1	6	500%	6	6	0%	1	6	500%	16%
Sexual Battery	0	2	N/A	2	3	50%	0	<u>3</u>	N/A	25%
Sexual Battery Child	1	4	300%	4	3	-25%	1	<u>3</u>	200%	12%
Total Part One Crimes	267	248	-7%	248	169	-32%	267	169	-37%	11%
Part One Property Crimes	232	216	-7%	216	140	-35%	232	<u>140</u>	-40%	11%
Part One Person Crimes	35	32	-9%	32	29	-9%	35	<u>29</u>	-17%	10%
Total Calls For Service	11,395	9,642	-15%	9,642	8,931	-7%	11,395	8,931	-22%	14%
Firearm Offenses	15	5	-67%	5	2	-60%	15	<u>2</u>	-87%	3%
All Domestic Violence Cases	113	100	-12%	100	95	-5%	113	<u>95</u>	-16%	10%

NOTE: This Crime data is preliminary and subject to reclassification upon further investigation. The data above reflects the total number of offenses, it does not indicate the total number of incidents. There were incidents that did not code into either district. These are included in the Countywide Total. N/A = Not Applicable

Last UCR build date: 8/5/2019 4:08:00 PM

January 1, 2019 through August 3, 2019 compared to the same periods in 2017 and 2018

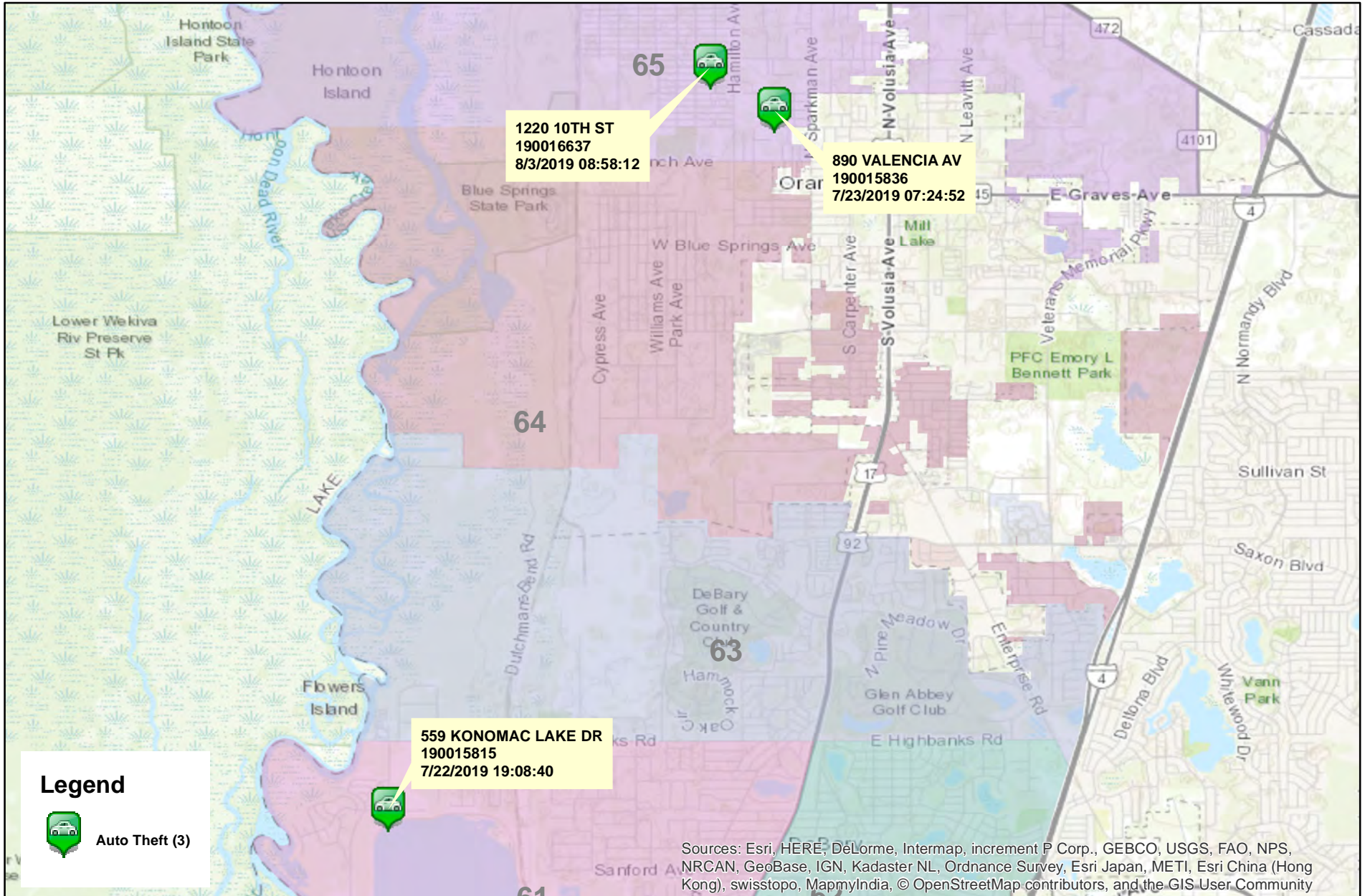
Volusia County Sheriff's Office District 6 Clearances	YTD 2017					YTD 2018					YTD 2019				
	Offense	Clrs	% Clr	Adult	Juv	Offense	Clrs	% Clr	Adult	Juv	Offense	Clrs	% Clr	Adult	Juv
Homicides	1	1	100%	1	0	0	0	0%	0	0	0	0	0%	0	0
Auto Thefts	15	8	53%	8	0	24	9	38%	8	1	18	5	28%	2	3
Total Burglaries	53	20	38%	19	1	40	20	50%	18	2	22	13	59%	11	2
Residence	46	13	28%	13	0	32	18	56%	16	2	15	10	67%	8	2
Non Residence	7	7	100%	6	1	8	2	25%	2	0	7	3	43%	3	0
Total Larcenies	164	37	23%	34	3	152	39	26%	34	5	100	34	34%	28	6
Larcenies	107	24	22%	22	2	90	26	29%	23	3	64	21	33%	19	2
Larceny Carbreak	43	8	19%	8	0	52	10	19%	8	2	24	7	29%	3	4
Larceny Shoplifting	8	3	38%	3	0	4	3	75%	3	0	7	5	71%	5	0
Larceny Bicycle	6	2	33%	1	1	6	0	0%	0	0	5	1	20%	1	0
Total Robberies	2	2	100%	2	0	4	2	50%	2	0	3	3	100%	3	0
Armed	2	2	100%	2	0	4	2	50%	2	0	1	1	100%	1	0
Strongarmed	0	0	0%	0	0	0	0	0%	0	0	2	2	100%	2	0
Total Agg. Assaults/Bat.	31	21	68%	20	1	22	18	82%	16	2	20	18	90%	16	2
Agg. Assaults/Batteries	18	12	67%	11	1	11	8	73%	7	1	14	12	86%	10	2
Agg. Domestic Assault/Batteries	13	9	69%	9	0	11	10	91%	9	1	6	6	100%	6	0
Person Shot	1	1	100%	1	0	1	1	100%	1	0	0	0	0%	0	0
Total Sexual Bat.	1	0	0%	0	0	6	4	67%	4	0	6	2	33%	1	1
Sexual Battery	0	0	0%	0	0	2	1	50%	1	0	3	1	33%	1	0
Sexual Battery Child	1	0	0%	0	0	4	3	75%	3	0	3	1	33%	0	1
Total Part One Crimes	267	89	33%	81	5	248	92	37%	82	10	169	75	44%	61	14
Part One Property Crimes	232	65	28%	61	4	216	68	31%	60	8	140	52	37%	41	11
Part One Person Crimes	35	24	69%	20	1	32	24	75%	22	2	29	23	79%	20	3

NOTE: This Crime data is preliminary and subject to reclassification upon further investigation. The data above reflects the total number of offenses, it does not indicate the total number of incidents.


Last UCR build date: 8/5/2019 4:08:00 PM

District 6 Auto Thefts

07/07/2019 thru 08/03/2019



Legend

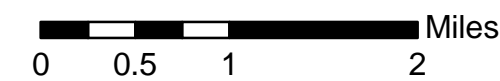


Auto Theft (3)

Sources: Esri, HERE, DeLorme, Intermap, increment P Corp., GEBCO, USGS, FAO, NPS, NRCAN, GeoBase, IGN, Kadaster NL, Ordnance Survey, Esri Japan, METI, Esri China (Hong Kong), swisstopo, MapmyIndia, © OpenStreetMap contributors, and the GIS User Community



Prepared by: VC Crime Center
 Crime Intelligence Analyst
 Volusia County Sheriff's Office
 Printed On: 8/6/2019



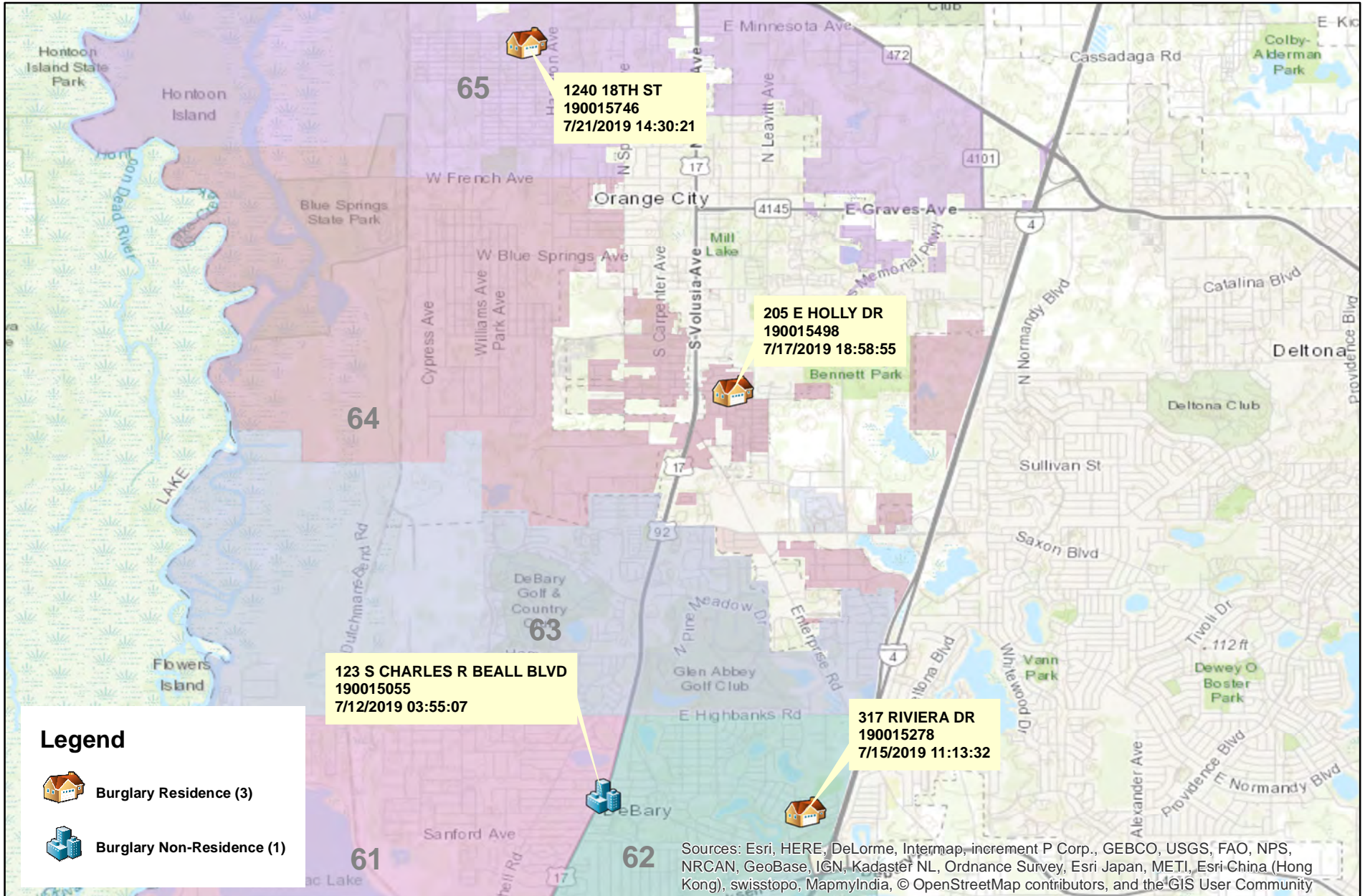
* Map reflects total number of Incidents and not total number of victims





This is not a legal document. due to address incompatibilities, some incidents may not be represented and the information on this map should not be viewed as the legal representation of property boundaries, roads, facilities. etc.

District 6 Burglaries

07/07/2019 thru 08/03/2019




Legend

-  Burglary Residence (3)
-  Burglary Non-Residence (1)

Sources: Esri, HERE, DeLorme, Intermap, increment P Corp., GEBCO, USGS, FAO, NPS, NRCAN, GeoBase, IGN, Kadaster NL, Ordnance Survey, Esri Japan, METI, Esri China (Hong Kong), swisstopo, MapmyIndia, © OpenStreetMap contributors, and the GIS User Community

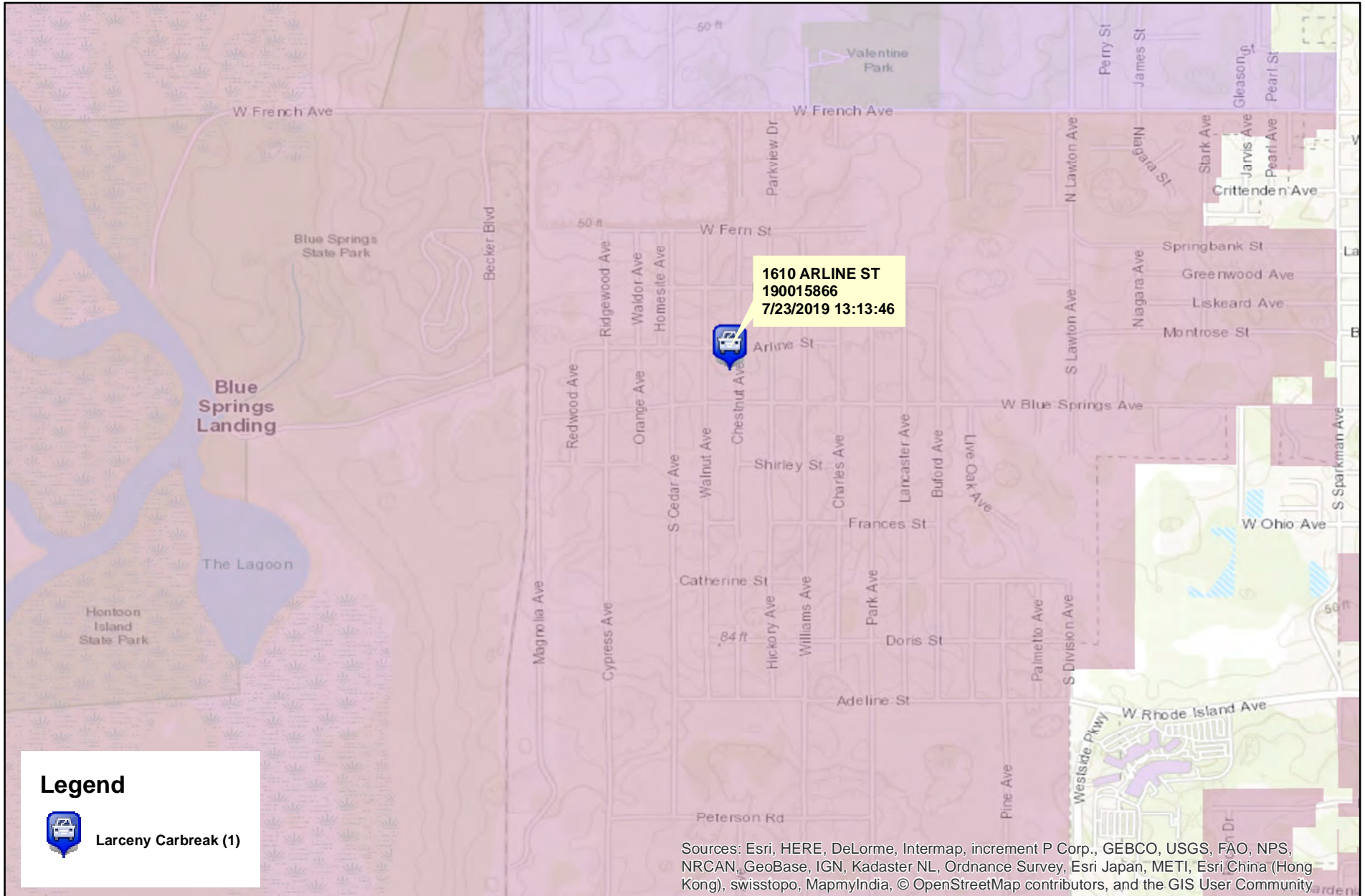


Prepared by: VC Crime Center
 Crime Intelligence Analyst
 Volusia County Sheriff's Office
 Printed On: 8/6/2019



This is not a legal document. due to address incompatibilities, some incidents may not be represented and the information on this map should not be viewed as the legal representation of property boundaries, roads, facilities. etc.

District 6 Larceny Carbreaks 07/07/2019 thru 08/03/2019



Prepared by: VC Crime Center
 Crime Intelligence Analyst
 Volusia County Sheriff's Office
 Printed On: 8/6/2019

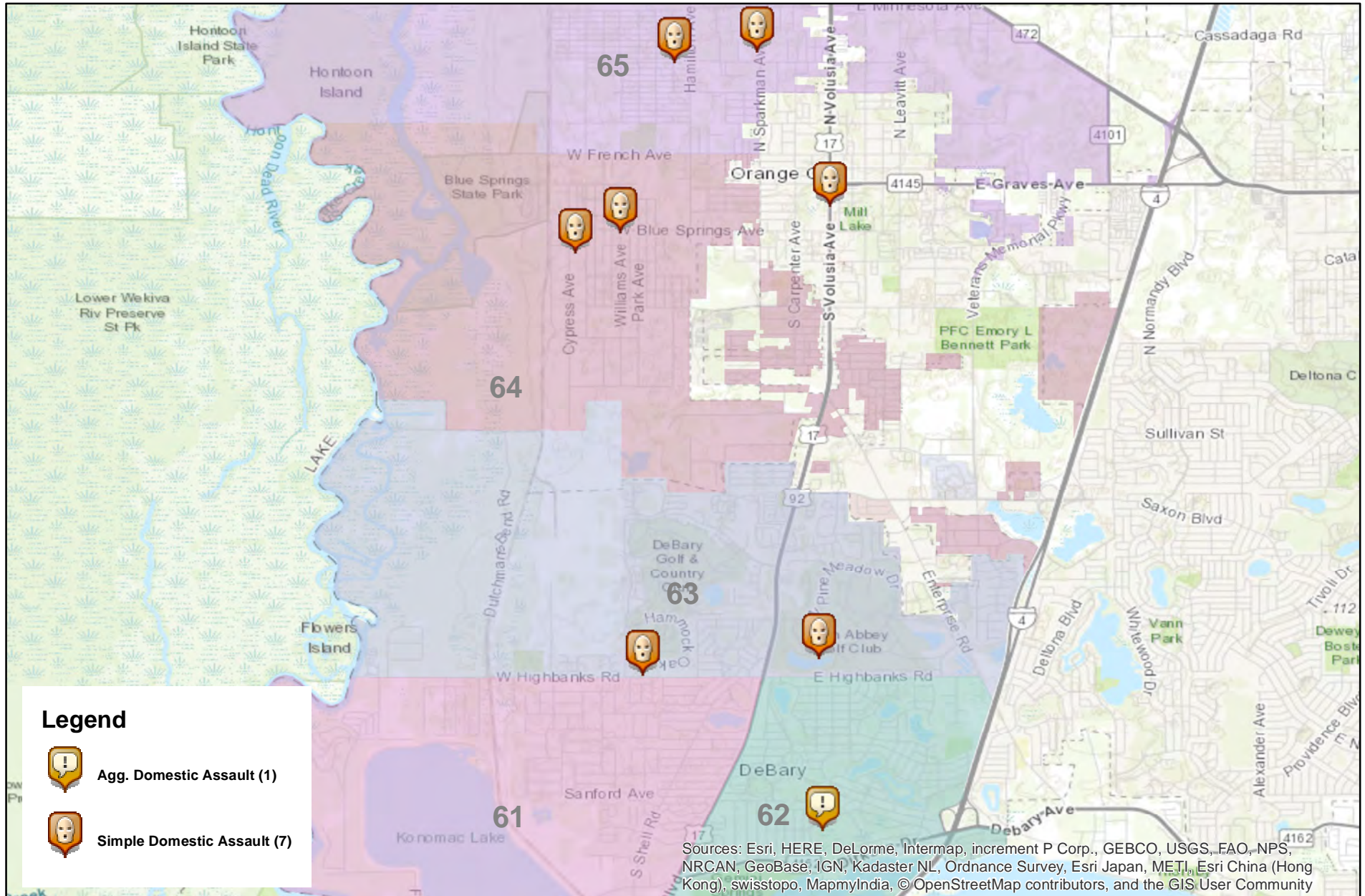
0 0.325 0.65 Miles
 * Map reflects total number of Incidents and not total number of victims



This is not a legal document. due to address incompatibilities, some incidents may not be represented and the information on this map should not be viewed as the legal representation of property boundaries, roads, facilities. etc.

District 6 Domestic Assaults and Batteries

07/07/2019 thru 08/03/2019



Legend

-  Agg. Domestic Assault (1)
-  Simple Domestic Assault (7)


Sources: Esri, HERE, DeLorme, Intermap, increment P Corp., GEBCO, USGS, FAO, NPS, NRCAN, GeoBase, IGN, Kadaster NL, Ordnance Survey, Esri Japan, METI, Esri China (Hong Kong), swisstopo, MapmyIndia, © OpenStreetMap contributors, and the GIS User Community



Prepared by: VC Crime Center
 Crime Intelligence Analyst
 Volusia County Sheriff's Office
 Printed On: 8/6/2019

0 0.5 1 2 Miles

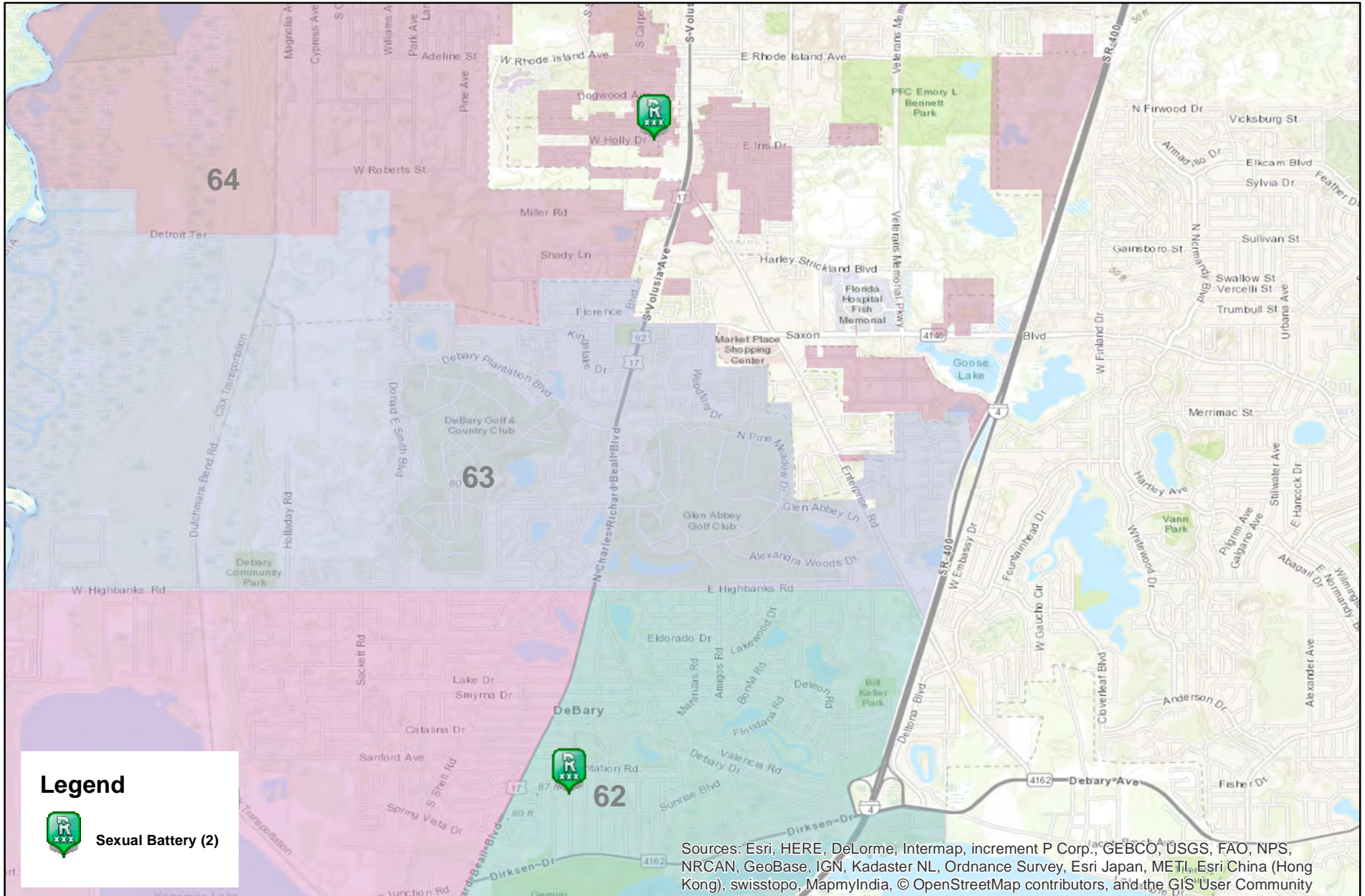
* Map reflects total number of Incidents and not total number of victims



This is not a legal document. due to address incompatibilities, some incidents may not be represented and the information on this map should not be viewed as the legal representation of property boundaries, roads, facilities. etc.

District 6 Sexual Batteries

07/07/2019 thru 08/03/2019



Legend

Sexual Battery (2)

Sources: Esri, HERE, DeLorme, Intermap, increment P Corp., GEBCO, USGS, FAO, NPS, NRCAN, GeoBase, IGN, Kadaster NL, Ordnance Survey, Esri Japan, METI, Esri China (Hong Kong), swisstopo, MapmyIndia, © OpenStreetMap contributors, and the GIS User Community



Prepared by: VC Crime Center
 Crime Intelligence Analyst
 Volusia County Sheriff's Office
 Printed On: 8/6/2019

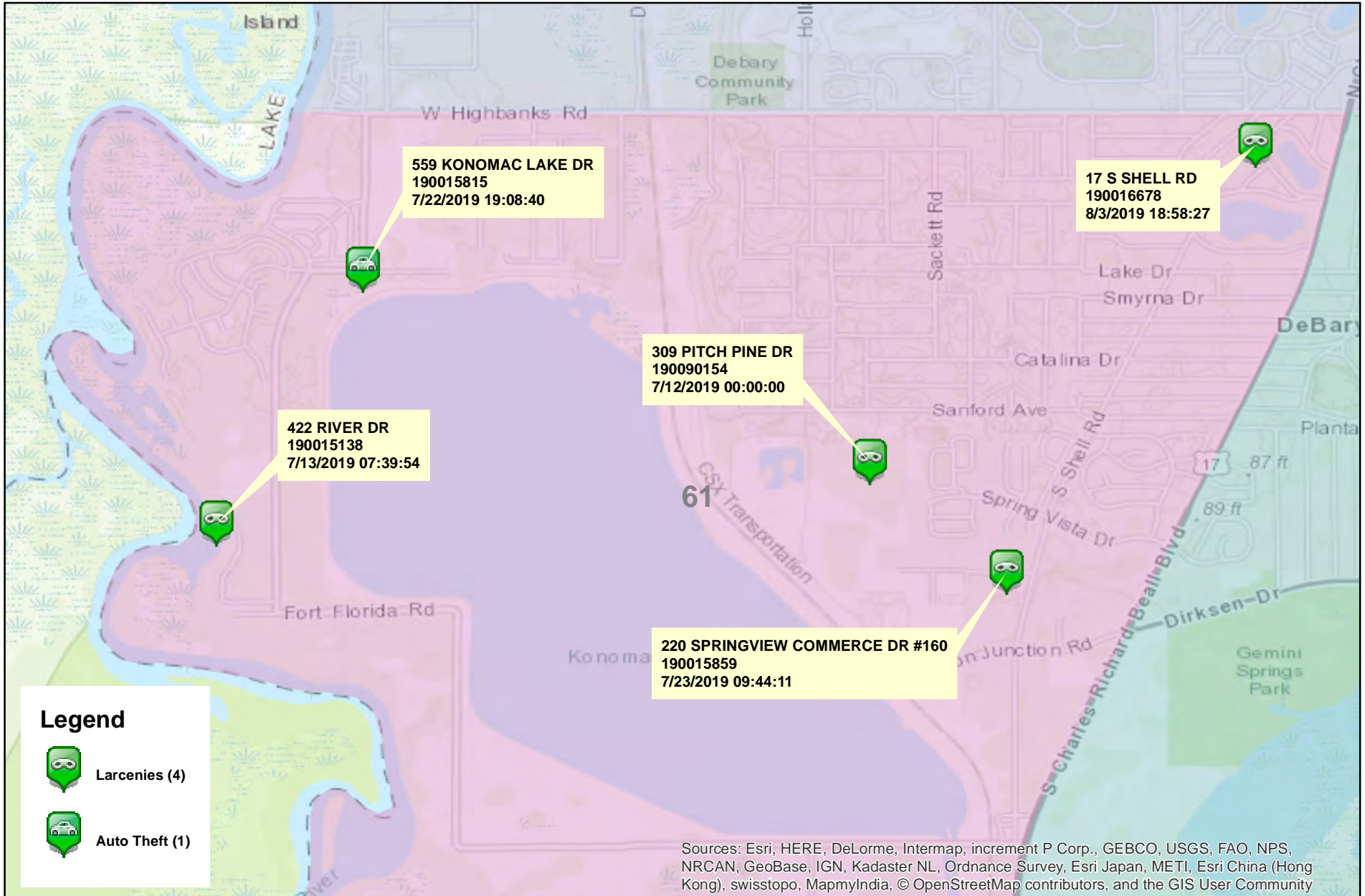
0 0.5 1 Miles

* Map reflects total number of Incidents and not total number of victims

This is not a legal document. due to address incompatibilities, some incidents may not be represented and the information on this map should not be viewed as the legal representation of property boundaries, roads, facilities. etc.

District 6 Hot Zone 61

07/07/2019 thru 08/03/2019



Prepared by: VC Crime Center
 Crime Intelligence Analyst
 Volusia County Sheriff's Office
 Printed On: 8/6/2019

0 0.5 1 Miles
 * Map reflects total number of Incidents and not total number of victims



This is not a legal document. due to address incompatibilities, some incidents may not be represented and the information on this map should not be viewed as the legal representation of property boundaries, roads, facilities. etc.

District 6 - Part 1 Crimes by Zone 07/07/2019 through 08/03/2019

Volusia County Sheriff's Office	Total	61	62	63	64	65	CT
Total	<u>20</u>	<u>5</u>	<u>4</u>	<u>3</u>	<u>4</u>	<u>4</u>	<u>0</u>
Aggravated Assaults	<u>1</u>	<u>0</u>	<u>1</u>	<u>0</u>	<u>0</u>	<u>0</u>	<u>0</u>
Auto Thefts	<u>3</u>	<u>1</u>	<u>0</u>	<u>0</u>	<u>0</u>	<u>2</u>	<u>0</u>
Burglary Non-Residence	<u>1</u>	<u>0</u>	<u>1</u>	<u>0</u>	<u>0</u>	<u>0</u>	<u>0</u>
Burglary Residence	<u>3</u>	<u>0</u>	<u>1</u>	<u>0</u>	<u>1</u>	<u>1</u>	<u>0</u>
Homicide	<u>0</u>	<u>0</u>	<u>0</u>	<u>0</u>	<u>0</u>	<u>0</u>	<u>0</u>
Larceny All Other	<u>9</u>	<u>4</u>	<u>0</u>	<u>3</u>	<u>1</u>	<u>1</u>	<u>0</u>
Larceny Carbreak	<u>1</u>	<u>0</u>	<u>0</u>	<u>0</u>	<u>1</u>	<u>0</u>	<u>0</u>
Larceny Shoplifting	<u>0</u>	<u>0</u>	<u>0</u>	<u>0</u>	<u>0</u>	<u>0</u>	<u>0</u>
Robbery Armed	<u>0</u>	<u>0</u>	<u>0</u>	<u>0</u>	<u>0</u>	<u>0</u>	<u>0</u>
Robbery Strongarmed	<u>0</u>	<u>0</u>	<u>0</u>	<u>0</u>	<u>0</u>	<u>0</u>	<u>0</u>
Sexual Battery	<u>2</u>	<u>0</u>	<u>1</u>	<u>0</u>	<u>1</u>	<u>0</u>	<u>0</u>

*The Aggravated Assault, Auto Theft,& Sexual Battery statistics reflect the total number of incidents, it does not indicate the total number of victims or vehicles.

The Highlighted numbers indicate zones with higher levels of activity.

Last UCR build date: 8/5/2019 4:08:00 PM

COMPSTAT REPORT

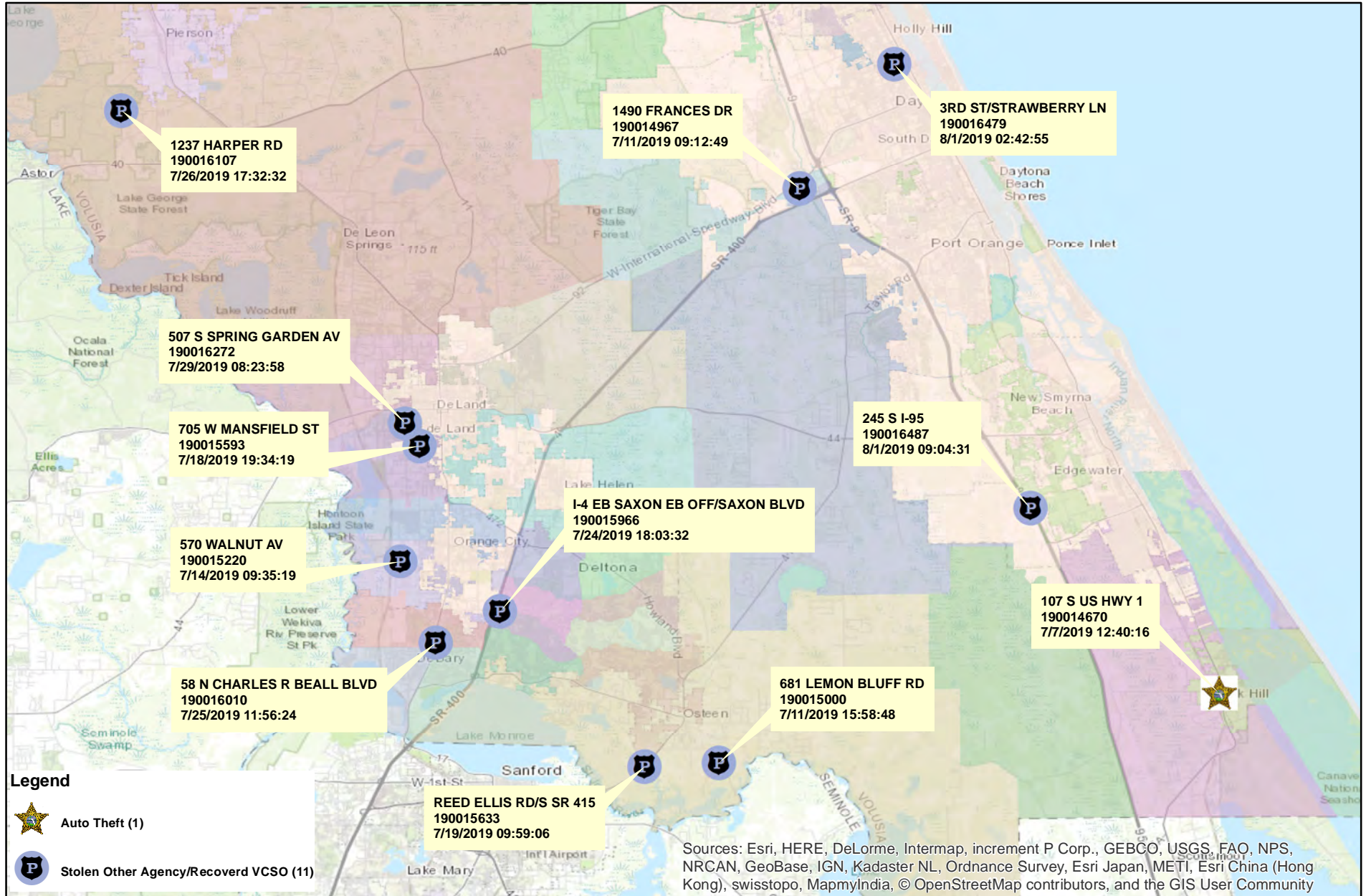


INVESTIGATIVE SERVICES SECTION

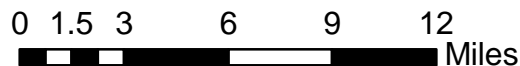
Period 19-7: July 07, 2019 – August 03, 2019

Captain Brian Henderson

Agencywide Auto Recoveries 07/07/2019 thru 08/03/2019



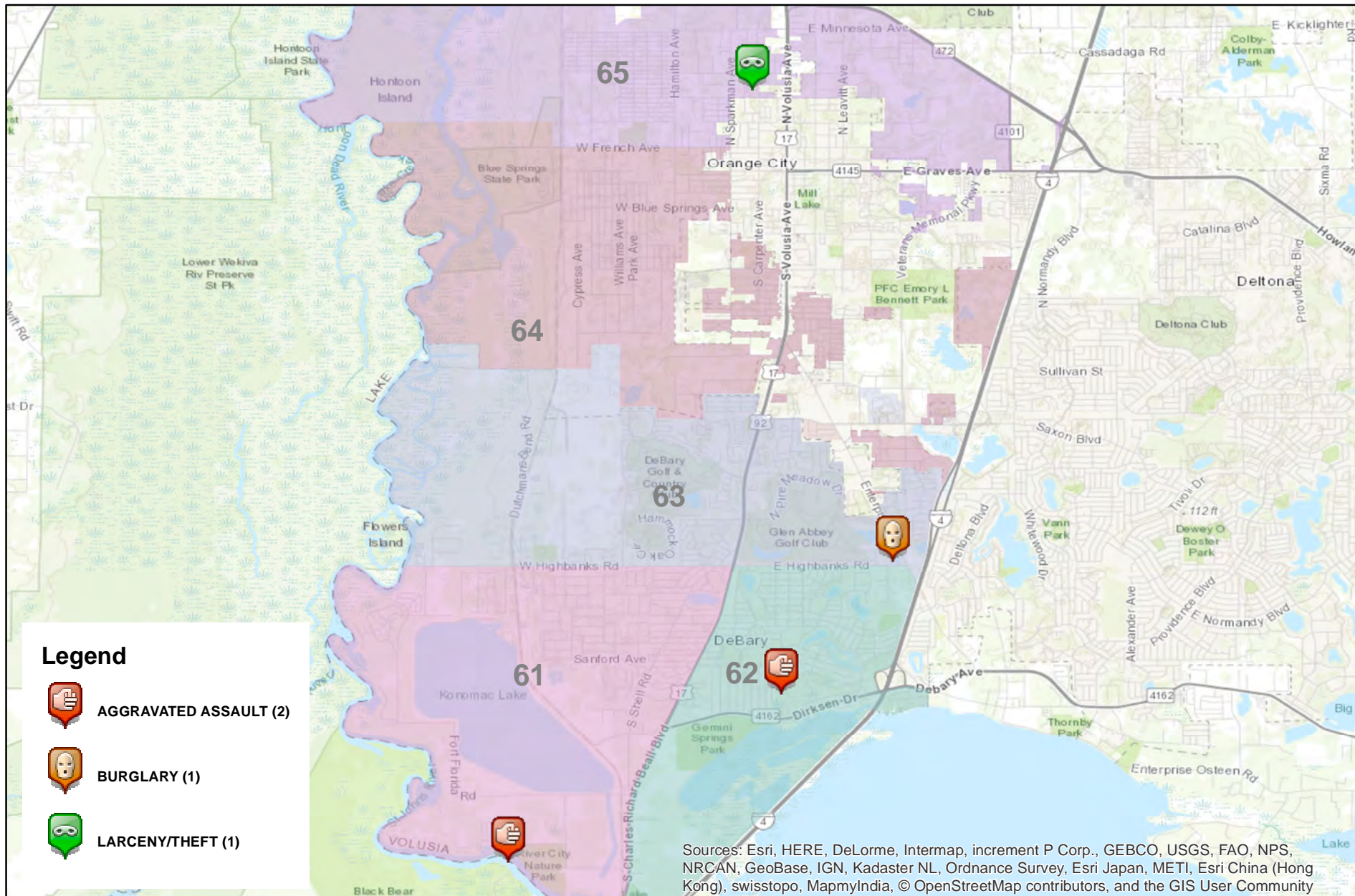
Prepared by: VC Crime Center
Crime Intelligence Analyst
Volusia County Sheriff's Office
Printed On: 8/6/2019



This is not a legal document.
Due to address incompatibilities, some incidents may not be represented and the information on this map should not be viewed as the legal representation of property boundaries, roads, facilities, etc.

District 6 Part I Arrests by Location

07/07/2019 thru 08/03/2019



Prepared by: VC Crime Center
 Crime Intelligence Analyst
 Volusia County Sheriff's Office
 Printed On: 8/6/2019

0 0.5 1 2 3 Miles
 * Map reflects total number of Incidents and not total number of victims



This is not a legal document. due to address incompatibilities, some incidents may not be represented and the information on this map should not be viewed as the legal representation of property boundaries, roads, facilities. etc.

COMPSTAT REPORT



CRIME STATISTICS – DISTRICT 2

Period 19-7: July 07, 2019 – August 03, 2019

Captain Paul A. Adkins

COMPSTAT STATISTICAL CRIME COMPARISON TO PREVIOUS 28 DAY PERIODS

District 2	4/14/2019	7/7/2019		5/12/2019	7/7/2019		6/9/2019	7/7/2019		3 Periods
Volusia County Sheriff's Office	5/11/2019	8/3/2019		6/8/2019	8/3/2019		7/6/2019	8/3/2019		Average %
VCSO Offense Data	Current - 3	Current (28d)	% Change	Current -2	Current (28d)	% Change	Current - 1	Current (28d)	% Change	Change
Homicides	0	0	0%	0	0	0%	0	<u>0</u>	0%	0%
Auto Thefts	8	2	-75%	5	2	-60%	1	<u>2</u>	100%	-12%
Total Burglaries	10	14	40%	22	14	-36%	12	14	17%	7%
Residence	10	10	0%	17	10	-41%	5	<u>10</u>	100%	20%
Non Residence	0	4	N/A	5	4	-20%	7	<u>4</u>	-43%	-21%
Total Larcenies	30	24	-20%	27	24	-11%	38	24	-37%	-23%
Larcenies	14	14	0%	14	14	0%	18	<u>14</u>	-22%	-7%
Larceny Carbreak	4	7	75%	10	7	-30%	11	<u>7</u>	-36%	3%
Larceny Shoplifting	8	2	-75%	2	2	0%	7	<u>2</u>	-71%	-49%
Larceny Bicycle	4	1	-75%	1	1	0%	2	<u>1</u>	-50%	-42%
Total Robberies	0	0	0%	0	0	0%	0	0	0%	0%
Armed	0	0	0%	0	0	0%	0	<u>0</u>	0%	0%
Strongarmed	0	0	0%	0	0	0%	0	<u>0</u>	0%	0%
Total Agg. Assaults/Bat.	4	3	-25%	3	3	0%	10	3	-70%	-32%
Agg. Assaults/Batteries	2	0	-100%	3	0	-100%	7	<u>0</u>	-100%	-100%
Agg. Domestic Assault/Batteries	2	3	50%	0	3	N/A	3	<u>3</u>	0%	17%
Person Shot	0	0	0%	0	0	0%	0	<u>0</u>	0%	0%
Total Sexual Bat.	2	1	-50%	0	1	N/A	1	1	0%	-17%
Sexual Battery	1	0	-100%	0	0	0%	1	<u>0</u>	-100%	-67%
Sexual Battery Child	1	1	0%	0	1	N/A	0	<u>1</u>	N/A	0%
Total Part One Crimes	54	44	-19%	57	44	-23%	62	44	-29%	-23%
Part One Property Crimes	48	40	-17%	54	40	-26%	51	<u>40</u>	-22%	-21%
Part One Person Crimes	6	4	-33%	3	4	33%	11	<u>4</u>	-64%	-21%
Total Calls For Service	1,820	1,601	-12%	1,868	1,601	-14%	1,795	1,601	-11%	-12%
Firearm Offenses	1	0	-100%	2	0	-100%	1	<u>0</u>	-100%	-100%
All Domestic Violence Cases	24	23	-4%	34	23	-32%	32	<u>23</u>	-28%	-22%

NOTE: This Crime data is preliminary and subject to reclassification upon further investigation. The data above reflects the total number of offenses, it does not indicate the total number of incidents. N/A = Not Applicable

Last UCR build date: 8/5/2019 4:08:00 PM

January 1, 2019 through August 3, 2019 compared to the same periods in 2017 and 2018

Volusia County Sheriff's Office	YTD	YTD	2017-2018	YTD	YTD	2018-2019	YTD	YTD	2017-2019	% OF
District 2	2017	2018	% Change	2018	2019	%Change	2017	2019	%Change	COUNTYWIDE
Homicides	1	1	0%	1	0	-100%	1	<u>0</u>	-100%	0%
Auto Thefts	44	33	-25%	33	27	-18%	44	<u>27</u>	-39%	23%
Total Burglaries	112	97	-13%	97	87	-10%	112	87	-22%	36%
Residence	82	83	1%	83	65	-22%	82	<u>65</u>	-21%	34%
Non Residence	30	14	-53%	14	22	57%	30	<u>22</u>	-27%	44%
Total Larcenies	310	275	-11%	275	235	-15%	310	235	-24%	25%
Larcenies	208	154	-26%	154	121	-21%	208	<u>121</u>	-42%	26%
Larceny Carbreak	67	75	12%	75	67	-11%	67	<u>67</u>	0%	26%
Larceny Shoplifting	19	38	100%	38	32	-16%	19	<u>32</u>	68%	21%
Larceny Bicycle	16	8	-50%	8	15	88%	16	<u>15</u>	-6%	27%
Total Robberies	23	10	-57%	10	7	-30%	23	7	-70%	15%
Armed	9	1	-89%	1	1	0%	9	<u>1</u>	-89%	6%
Strongarmed	14	9	-36%	9	6	-33%	14	<u>6</u>	-57%	21%
Total Agg. Assaults/Bat.	44	51	16%	51	44	-14%	44	44	0%	N/A
Agg. Assaults/Batteries	23	34	48%	34	19	-44%	23	<u>19</u>	-17%	19%
Agg. Domestic Assault/Batteries	21	17	-19%	17	25	47%	21	<u>25</u>	19%	23%
Person Shot	1	2	100%	2	1	-50%	1	<u>1</u>	0%	25%
Total Sexual Bat.	11	10	-9%	10	9	-10%	11	9	-18%	24%
Sexual Battery	1	4	300%	4	4	0%	1	<u>4</u>	300%	33%
Sexual Battery Child	10	6	-40%	6	5	-17%	10	<u>5</u>	-50%	20%
Total Part One Crimes	545	477	-12%	477	409	-14%	545	409	-25%	27%
Part One Property Crimes	466	405	-13%	405	349	-14%	466	<u>349</u>	-25%	27%
Part One Person Crimes	79	72	-9%	72	60	-17%	79	<u>60</u>	-24%	21%
Total Calls For Service	16,715	13,930	-17%	13,930	13,423	-4%	16,715	13,423	-20%	21%
Firearm Offenses	18	17	-6%	17	19	12%	18	<u>19</u>	6%	31%
All Domestic Violence Cases	203	203	0%	203	207	2%	203	<u>207</u>	2%	21%

NOTE: This Crime data is preliminary and subject to reclassification upon further investigation. The data above reflects the total number of offenses, it does not indicate the total number of incidents. There were incidents that did not code into either district. These are included in the Countywide Total. N/A = Not Applicable

Last UCR build date: 8/5/2019 4:08:00 PM

January 1, 2019 through August 3, 2019 compared to the same periods in 2017 and 2018

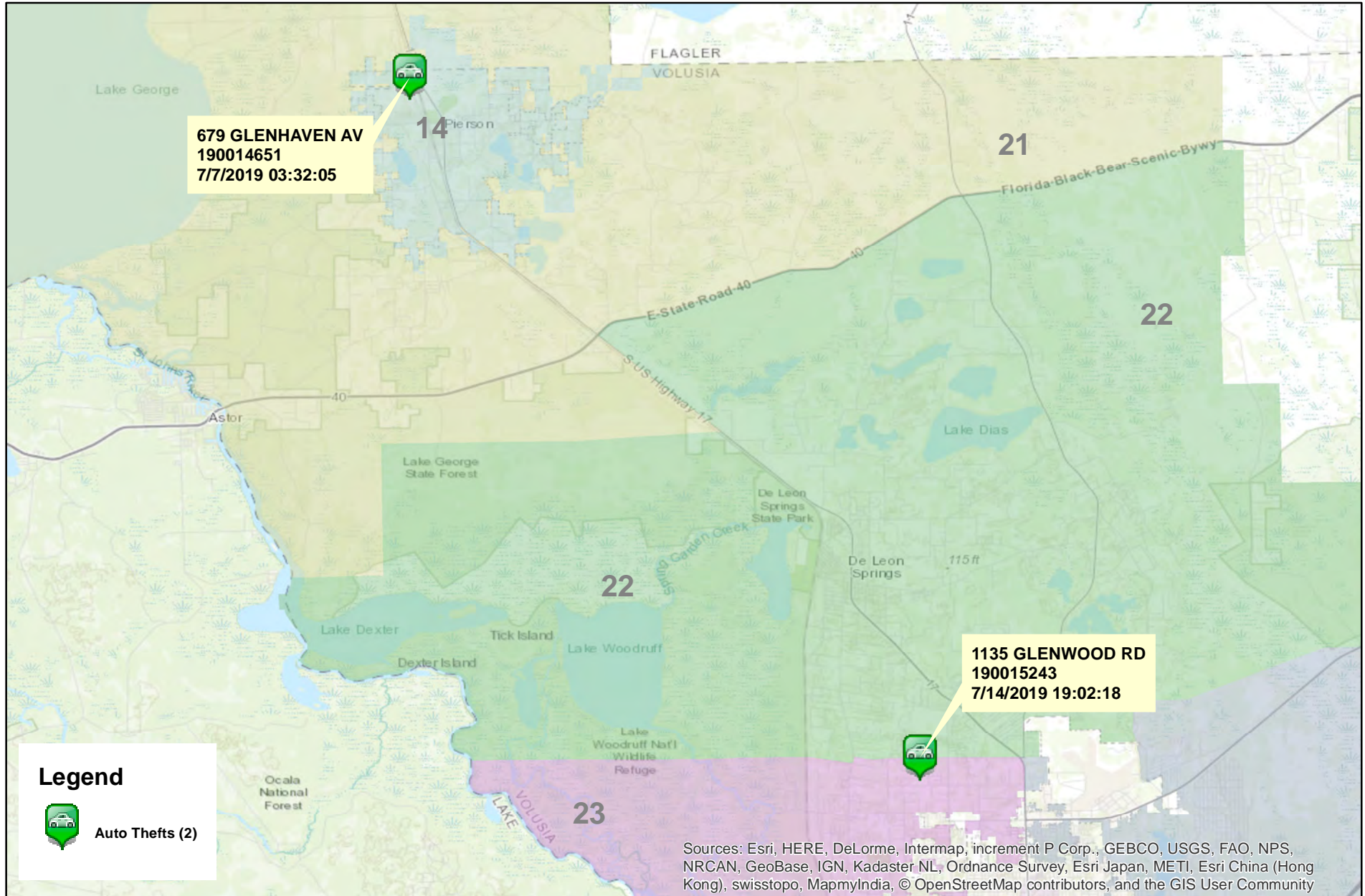
Volusia County Sheriff's Office District 2 Clearances	YTD 2017					YTD 2018					YTD 2019				
	Offense	Clrs	% Clr	Adult	Juv	Offense	Clrs	% Clr	Adult	Juv	Offense	Clrs	% Clr	Adult	Juv
Homicides	1	1	100%	1	0	1	0	0%	0	0	0	0	0%	0	0
Auto Thefts	44	10	23%	4	6	33	16	48%	12	4	27	9	33%	9	0
Total Burglaries	112	27	24%	21	6	97	33	34%	28	5	87	22	25%	22	0
Residence	82	20	24%	15	5	83	30	36%	25	5	65	16	25%	16	0
Non Residence	30	7	23%	6	1	14	3	21%	3	0	22	6	27%	6	0
Total Larcenies	310	71	23%	63	8	275	85	31%	85	0	235	68	29%	65	3
Larcenies	208	50	24%	44	6	154	40	26%	40	0	121	27	22%	26	1
Larceny Carbreak	67	11	16%	9	2	75	18	24%	18	0	67	20	30%	20	0
Larceny Shoplifting	19	7	37%	7	0	38	27	71%	27	0	32	17	53%	16	1
Larceny Bicycle	16	3	19%	3	0	8	0	0%	0	0	15	4	27%	3	1
Total Robberies	23	17	74%	13	4	10	8	80%	6	2	7	6	86%	6	0
Armed	9	6	67%	5	1	1	0	0%	0	0	1	0	0%	0	0
Strongarmed	14	11	79%	8	3	9	8	89%	6	2	6	6	100%	6	0
Total Agg. Assaults/Bat.	44	34	77%	30	4	51	33	65%	33	0	44	34	77%	32	2
Agg. Assaults/Batteries	23	14	61%	12	2	34	16	47%	16	0	19	17	89%	17	0
Agg. Domestic Assault/Batteries	21	20	95%	18	2	17	17	100%	17	0	25	17	68%	15	2
Person Shot	1	1	100%	0	1	2	0	0%	0	0	1	2	200%	2	0
Total Sexual Bat.	11	9	82%	7	2	10	6	60%	5	1	9	6	67%	5	1
Sexual Battery	1	1	100%	1	0	4	3	75%	3	0	4	4	100%	4	0
Sexual Battery Child	10	8	80%	6	2	6	3	50%	2	1	5	2	40%	1	1
Total Part One Crimes	545	169	31%	129	30	477	181	38%	169	12	409	145	35%	139	6
Part One Property Crimes	466	108	23%	88	20	405	134	33%	125	9	349	99	28%	96	3
Part One Person Crimes	79	61	77%	41	10	72	47	65%	44	3	60	46	77%	43	3

NOTE: This Crime data is preliminary and subject to reclassification upon further investigation. The data above reflects the total number of offenses, it does not indicate the total number of incidents.

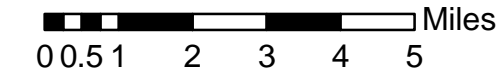
Last UCR build date: 8/5/2019 4:08:00 PM

District 2 Auto Thefts

07/07/2019 thru 08/03/2019



Prepared by: VC Crime Center
Crime Intelligence Analyst
Volusia County Sheriff's Office
Printed On: 8/6/2019



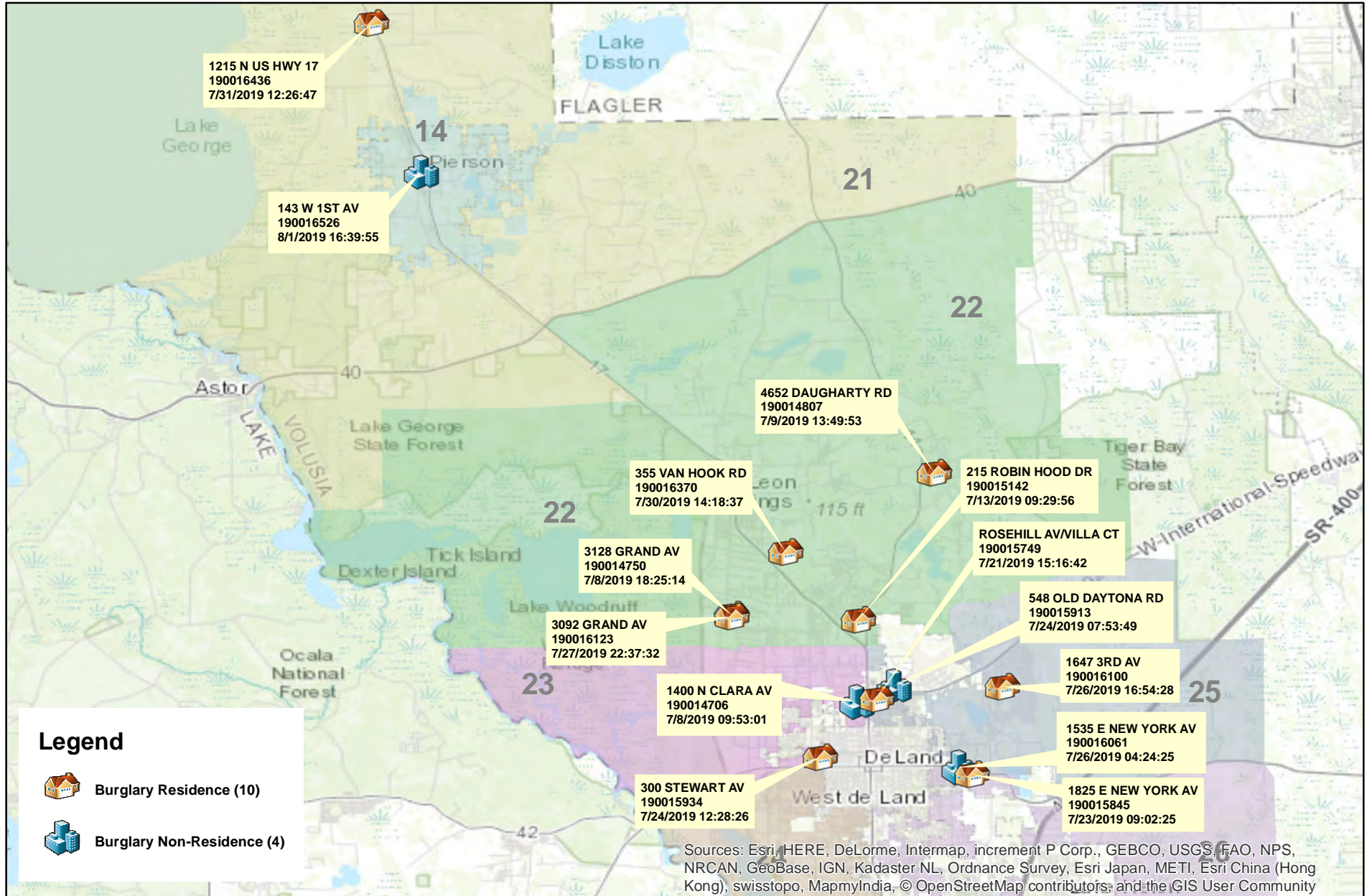
* Map reflects total number of Incidents and not total number of victims



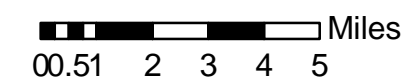
This is not a legal document. due to address incompatibilities, some incidents may not be represented and the information on this map should not be viewed as the legal representation of property boundaries, roads, facilities, etc.

District 2 Burglaries

07/07/2019 thru 08/03/2019



Prepared by: VC Crime Center
 Crime Intelligence Analyst
 Volusia County Sheriff's Office
 Printed On: 8/6/2019

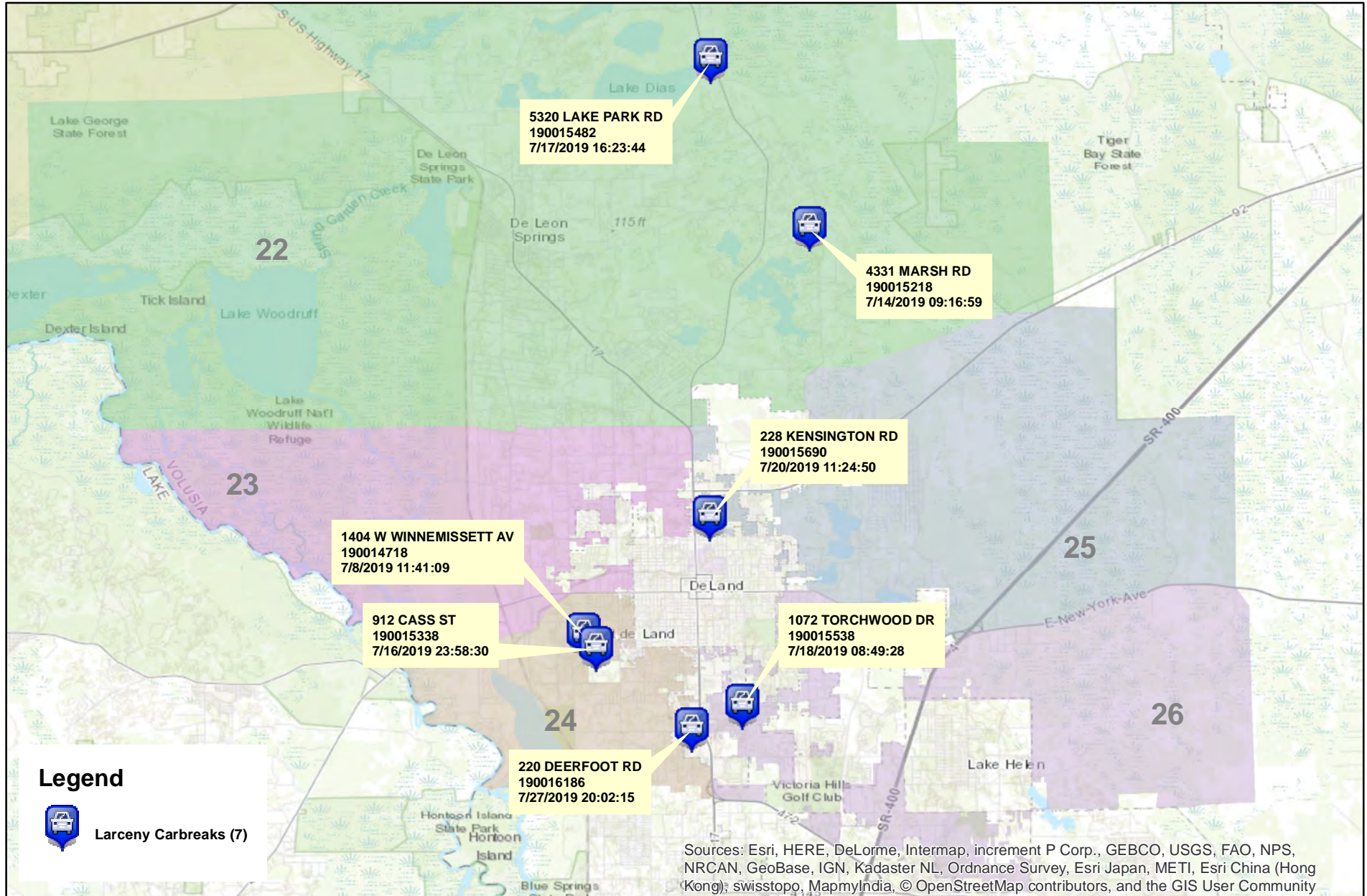


* Map reflects total number of Incidents and not total number of victims

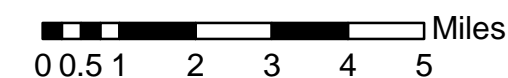


This is not a legal document. due to address incompatibilities, some incidents may not be represented and the information on this map should not be viewed as the legal representation of property boundaries, roads, facilities. etc.

District 2 Larceny Carbreaks 07/07/2019 thru 08/03/2019



Prepared by: VC Crime Center
 Crime Intelligence Analyst
 Volusia County Sheriff's Office
 Printed On: 8/6/2019



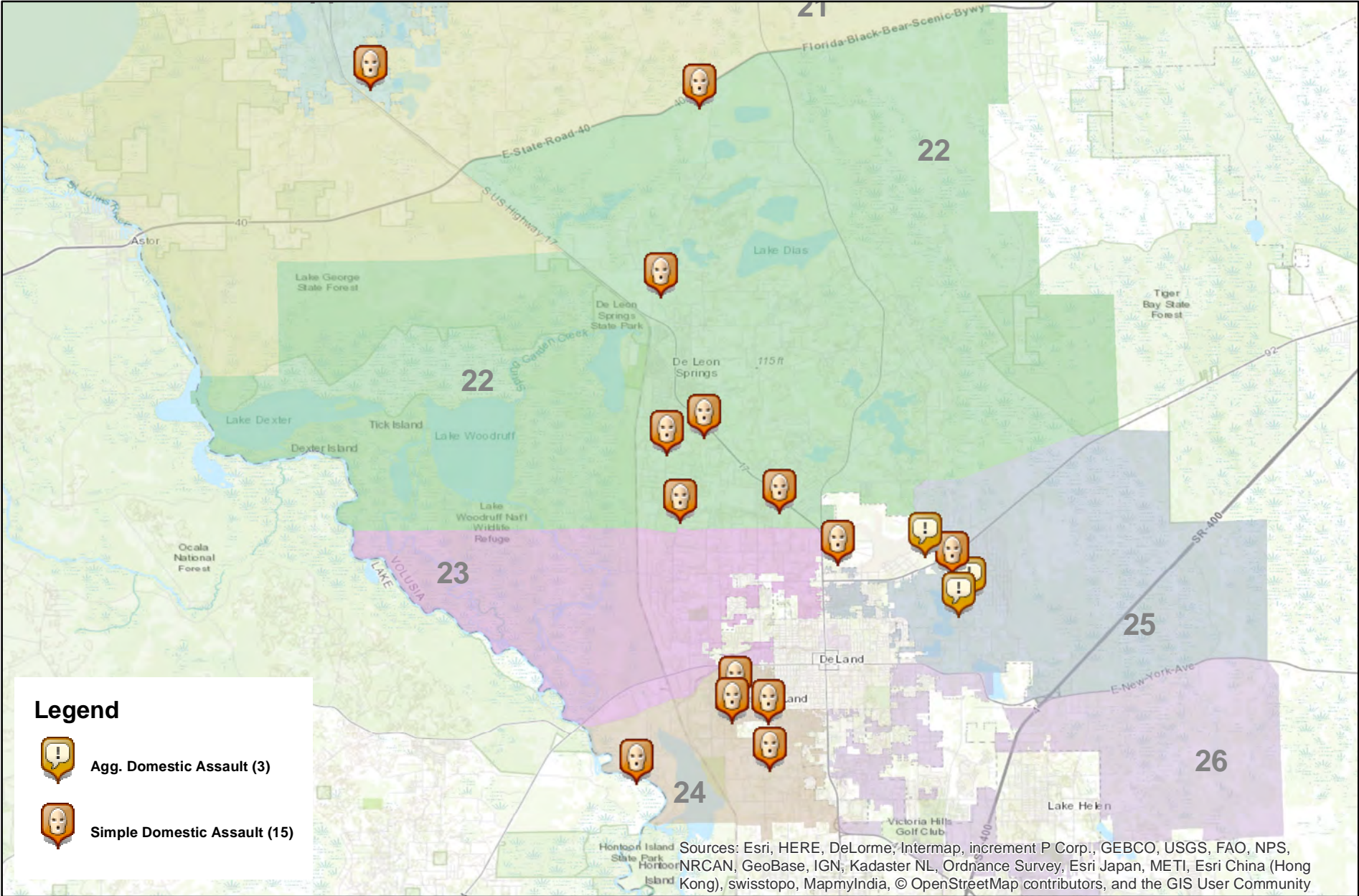
* Map reflects total number of Incidents and not total number of victims



This is not a legal document. due to address incompatibilities, some incidents may not be represented and the information on this map should not be viewed as the legal representation of property boundaries, roads, facilities, etc.

District 2 Domestic Assaults and Batteries

07/07/2019 thru 08/03/2019



Prepared by: VC Crime Center
 Crime Intelligence Analyst
 Volusia County Sheriff's Office
 Printed On: 8/6/2019



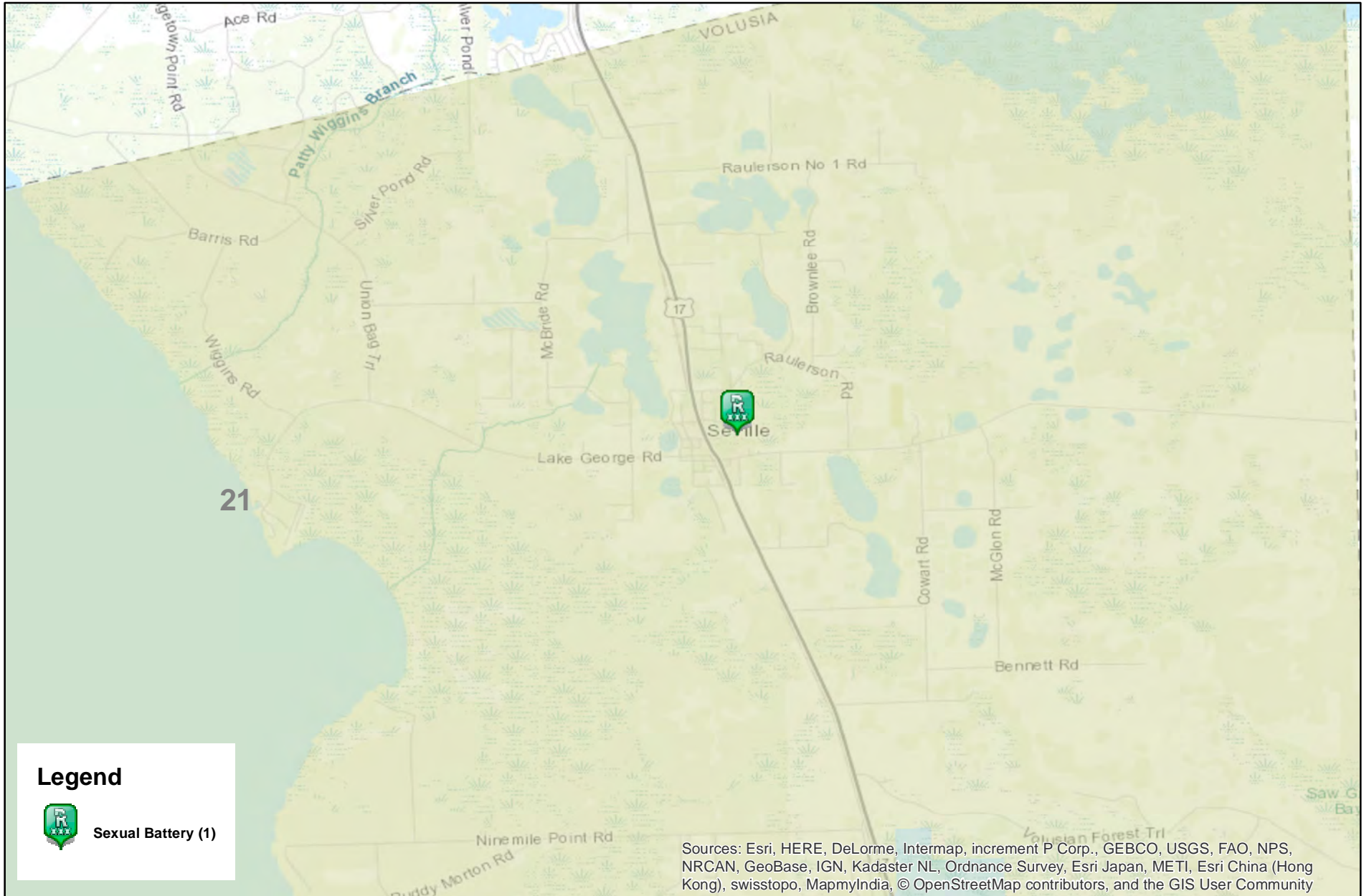
* Map reflects total number of Incidents and not total number of victims



This is not a legal document. due to address incompatibilities, some incidents may not be represented and the information on this map should not be viewed as the legal representation of property boundaries, roads, facilities. etc.

District 2 Sexual Batteries

07/07/2019 thru 08/03/2019



Prepared by: VC Crime Center
Crime Intelligence Analyst
Volusia County Sheriff's Office
Printed On: 8/6/2019

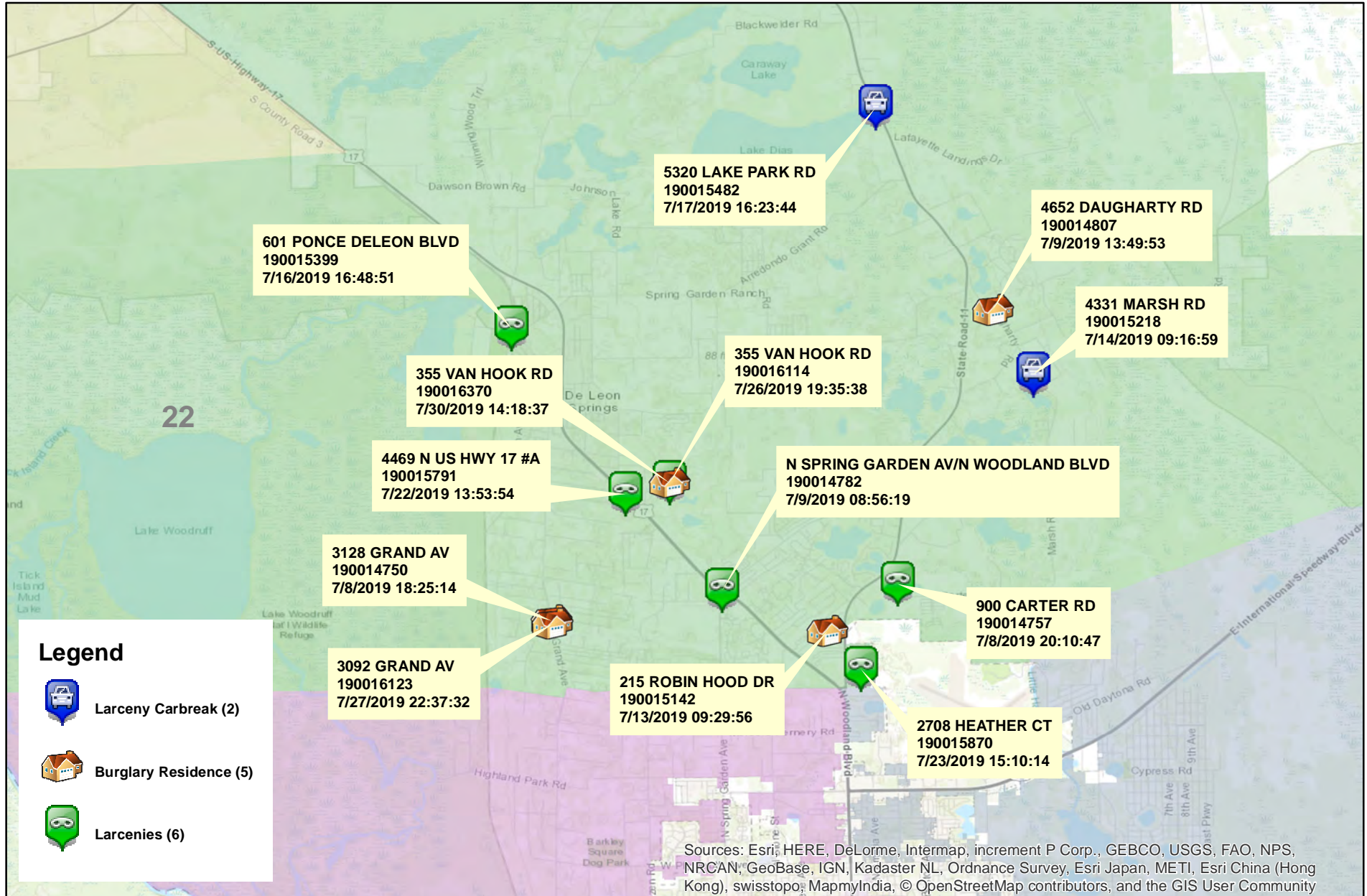
0 0.5 1 2 Miles
* Map reflects total number of Incidents and not total number of victims



This is not a legal document.
due to address incompatibilities, some
incidents may not be represented and
the information on this map should not be
viewed as the legal representation of
property boundaries, roads, facilities. etc.

District 2 Hot Zone 22

07/07/2019 thru 08/03/2019



Prepared by: VC Crime Center
 Crime Intelligence Analyst
 Volusia County Sheriff's Office
 Printed On: 8/6/2019



* Map reflects total number of Incidents and not total number of victims



This is not a legal document. due to address incompatibilities, some incidents may not be represented and the information on this map should not be viewed as the legal representation of property boundaries, roads, facilities. etc.

District 2 - Part 1 Crimes by Zone 07/07/2019 through 08/03/2019

Volusia County Sheriff's Office	Total	14	21	22	23	24	25	26	CT
Total	<u>43</u>	<u>2</u>	<u>2</u>	<u>13</u>	<u>5</u>	<u>7</u>	<u>11</u>	<u>1</u>	<u>2</u>
Aggravated Assaults	<u>3</u>	<u>0</u>	<u>0</u>	<u>0</u>	<u>0</u>	<u>0</u>	<u>3</u>	<u>0</u>	<u>0</u>
Auto Thefts	<u>2</u>	<u>1</u>	<u>0</u>	<u>0</u>	<u>1</u>	<u>0</u>	<u>0</u>	<u>0</u>	<u>0</u>
Burglary Non-Residence	<u>4</u>	<u>1</u>	<u>0</u>	<u>0</u>	<u>1</u>	<u>0</u>	<u>2</u>	<u>0</u>	<u>0</u>
Burglary Residence	<u>10</u>	<u>0</u>	<u>1</u>	<u>5</u>	<u>1</u>	<u>0</u>	<u>3</u>	<u>0</u>	<u>0</u>
Homicide	<u>0</u>	<u>0</u>	<u>0</u>	<u>0</u>	<u>0</u>	<u>0</u>	<u>0</u>	<u>0</u>	<u>0</u>
Larceny All Other	<u>14</u>	<u>0</u>	<u>0</u>	<u>6</u>	<u>2</u>	<u>4</u>	<u>2</u>	<u>0</u>	<u>0</u>
Larceny Carbreak	<u>7</u>	<u>0</u>	<u>0</u>	<u>2</u>	<u>0</u>	<u>3</u>	<u>1</u>	<u>1</u>	<u>0</u>
Larceny Shoplifting	<u>2</u>	<u>0</u>	<u>0</u>	<u>0</u>	<u>0</u>	<u>0</u>	<u>0</u>	<u>0</u>	<u>2</u>
Robbery Armed	<u>0</u>	<u>0</u>	<u>0</u>	<u>0</u>	<u>0</u>	<u>0</u>	<u>0</u>	<u>0</u>	<u>0</u>
Robbery Strongarmed	<u>0</u>	<u>0</u>	<u>0</u>	<u>0</u>	<u>0</u>	<u>0</u>	<u>0</u>	<u>0</u>	<u>0</u>
Sexual Battery	<u>1</u>	<u>0</u>	<u>1</u>	<u>0</u>	<u>0</u>	<u>0</u>	<u>0</u>	<u>0</u>	<u>0</u>

*The Aggravated Assault, Auto Theft,& Sexual Battery statistics reflect the total number of incidents, it does not indicate the total number of victims or vehicles.

The Highlighted numbers indicate zones with higher levels of activity.

Last UCR build date: 8/5/2019 4:08:00 PM

COMPSTAT REPORT



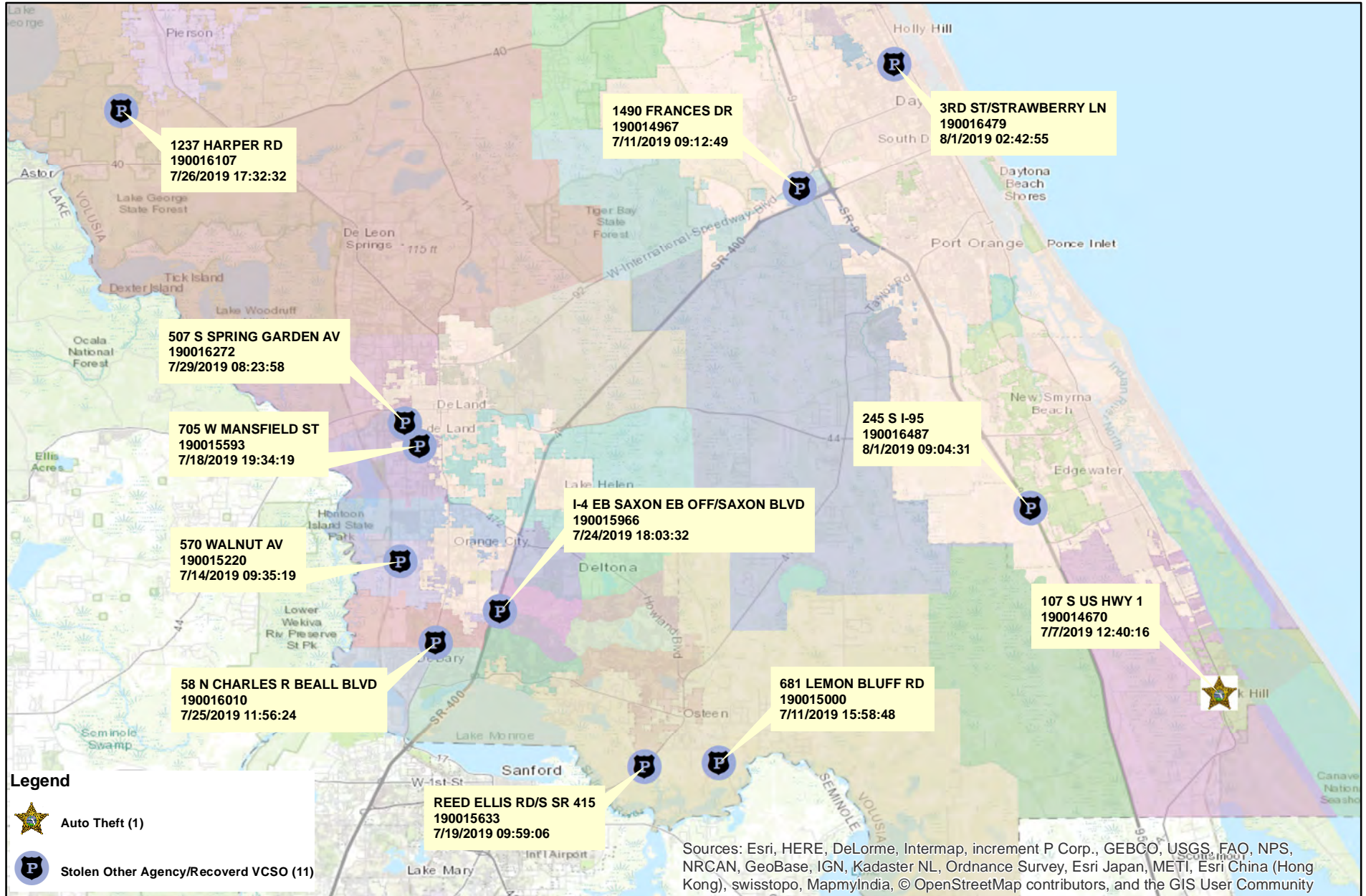
INVESTIGATIVE SERVICES SECTION

Period 19-7: July 07, 2019 – August 03, 2019

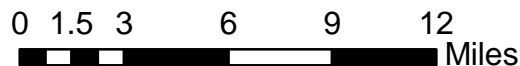
Captain Brian Henderson

Agencywide Auto Recoveries

07/07/2019 thru 08/03/2019



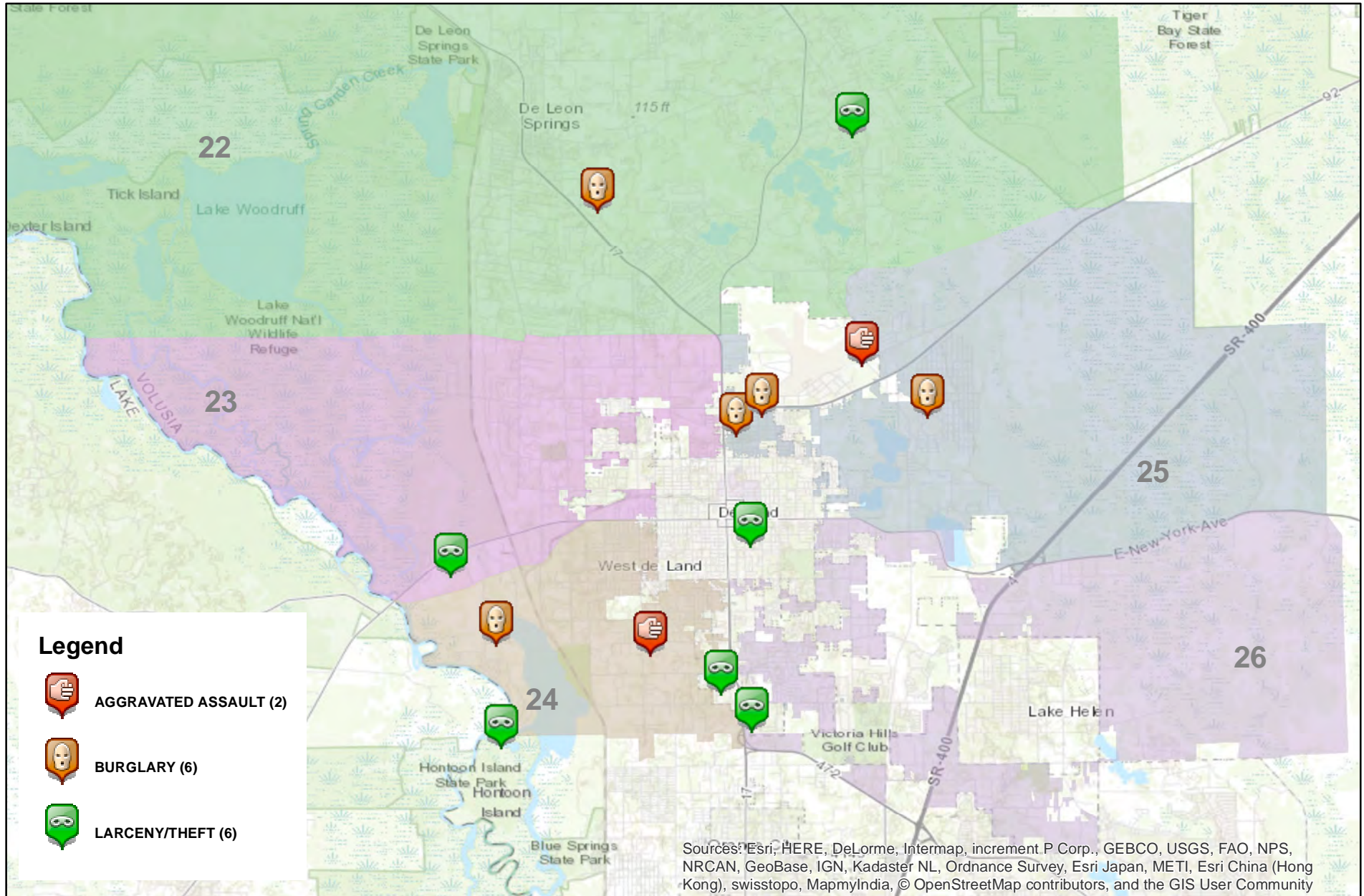
Prepared by: VC Crime Center
 Crime Intelligence Analyst
 Volusia County Sheriff's Office
 Printed On: 8/6/2019



This is not a legal document.
 Due to address incompatibilities, some incidents may not be represented and the information on this map should not be viewed as the legal representation of property boundaries, roads, facilities, etc.

District 2 Part I Arrests by Location

07/07/2019 thru 08/03/2019



Prepared by: VC Crime Center
 Crime Intelligence Analyst
 Volusia County Sheriff's Office
 Printed On: 8/6/2019

0 0.5 1 2 3 4 5 Miles
 * Map reflects total number of Incidents and not total number of victims



This is not a legal document. due to address incompatibilities, some incidents may not be represented and the information on this map should not be viewed as the legal representation of property boundaries, roads, facilities. etc.

COMPSTAT REPORT



EAST VOLUSIA

Period 19-7: July 07, 2019 – August 03, 2019

Sheriff Michael J. Chitwood

COMPSTAT REPORT



CRIME STATISTICS - DISTRICT 3 NORTH

Period 19-7: July 07, 2019 - August 03, 2019

Captain George Maddox

COMPSTAT STATISTICAL CRIME COMPARISON TO PREVIOUS 28 DAY PERIODS

District 3 North	4/14/2019	7/7/2019		5/12/2019	7/7/2019		6/9/2019	7/7/2019		3 Periods
Volusia County Sheriff's Office	5/11/2019	8/3/2019		6/8/2019	8/3/2019		7/6/2019	8/3/2019		Average %
VCSO Offense Data	Current - 3	Current (28d)	% Change	Current -2	Current (28d)	% Change	Current - 1	Current (28d)	% Change	Change
Homicides	0	0	0%	0	0	0%	0	<u>0</u>	0%	0%
Auto Thefts	5	2	-60%	5	2	-60%	4	<u>2</u>	-50%	-57%
Total Burglaries	3	3	0%	7	3	-57%	5	3	-40%	-32%
Residence	2	3	50%	7	3	-57%	5	<u>3</u>	-40%	-16%
Non Residence	1	0	-100%	0	0	0%	0	<u>0</u>	0%	-33%
Total Larcenies	18	18	0%	29	18	-38%	22	18	-18%	-19%
Larcenies	10	5	-50%	10	5	-50%	7	<u>5</u>	-29%	-43%
Larceny Carbreak	6	6	0%	16	6	-63%	12	<u>6</u>	-50%	-38%
Larceny Shoplifting	0	6	N/A	2	6	200%	2	<u>6</u>	200%	133%
Larceny Bicycle	2	1	-50%	1	1	0%	1	<u>1</u>	0%	-17%
Total Robberies	1	0	-100%	0	0	0%	4	0	-100%	-67%
Armed	0	0	0%	0	0	0%	2	<u>0</u>	-100%	-33%
Strongarmed	1	0	-100%	0	0	0%	2	<u>0</u>	-100%	-67%
Total Agg. Assaults/Bat.	1	7	600%	7	7	0%	2	7	250%	283%
Agg. Assaults/Batteries	0	2	N/A	3	2	-33%	1	<u>2</u>	100%	22%
Agg. Domestic Assault/Batteries	1	5	400%	4	5	25%	1	<u>5</u>	400%	275%
Person Shot	0	0	0%	0	0	0%	0	<u>0</u>	0%	0%
Total Sexual Bat.	1	1	0%	0	1	N/A	0	1	N/A	0%
Sexual Battery	0	0	0%	0	0	0%	0	<u>0</u>	0%	0%
Sexual Battery Child	1	1	0%	0	1	N/A	0	<u>1</u>	N/A	0%
Total Part One Crimes	29	31	7%	48	31	-35%	37	31	-16%	-15%
Part One Property Crimes	26	23	-12%	41	23	-44%	31	<u>23</u>	-26%	-27%
Part One Person Crimes	3	8	167%	7	8	14%	6	<u>8</u>	33%	71%
Total Calls For Service	1,414	1,364	-4%	1,503	1,364	-9%	1,380	1,364	-1%	-5%
Firearm Offenses	0	1	N/A	0	1	N/A	2	<u>1</u>	-50%	-17%
All Domestic Violence Cases	20	23	15%	17	23	35%	10	<u>23</u>	130%	60%

NOTE: This Crime data is preliminary and subject to reclassification upon further investigation. The data above reflects the total number of offenses, it does not indicate the total number of incidents. N/A = Not Applicable
 Last UCR build date: 8/5/2019 4:08:00 PM

January 1, 2019 through August 3, 2019 compared to the same periods in 2017 and 2018

Volusia County Sheriff's Office	YTD	YTD	2017-2018	YTD	YTD	2018-2019	YTD	YTD	2017-2019	% OF
District 3 North	2017	2018	% Change	2018	2019	%Change	2017	2019	%Change	COUNTYWIDE
Homicides	0	0	0%	0	1	N/A	0	<u>1</u>	N/A	100%
Auto Thefts	28	25	-11%	25	31	24%	28	<u>31</u>	11%	26%
Total Burglaries	57	46	-19%	46	43	-7%	57	43	-25%	18%
Residence	48	37	-23%	37	37	0%	48	<u>37</u>	-23%	19%
Non Residence	9	9	0%	9	6	-33%	9	<u>6</u>	-33%	12%
Total Larcenies	212	145	-32%	145	157	8%	212	157	-26%	17%
Larcenies	124	71	-43%	71	76	7%	124	<u>76</u>	-39%	16%
Larceny Carbreak	54	39	-28%	39	57	46%	54	<u>57</u>	6%	23%
Larceny Shoplifting	24	28	17%	28	13	-54%	24	<u>13</u>	-46%	8%
Larceny Bicycle	10	7	-30%	7	11	57%	10	<u>11</u>	10%	20%
Total Robberies	12	8	-33%	8	7	-13%	12	7	-42%	15%
Armed	3	4	33%	4	3	-25%	3	<u>3</u>	0%	18%
Strongarmed	9	4	-56%	4	4	0%	9	<u>4</u>	-56%	14%
Total Agg. Assaults/Bat.	47	30	-36%	30	33	10%	47	33	-30%	N/A
Agg. Assaults/Batteries	31	21	-32%	21	16	-24%	31	<u>16</u>	-48%	16%
Agg. Domestic Assault/Batteries	16	9	-44%	9	17	89%	16	<u>17</u>	6%	16%
Person Shot	3	0	-100%	0	0	0%	3	<u>0</u>	-100%	0%
Total Sexual Bat.	5	3	-40%	3	3	0%	5	3	-40%	8%
Sexual Battery	4	3	-25%	3	0	-100%	4	<u>0</u>	-100%	0%
Sexual Battery Child	1	0	-100%	0	3	N/A	1	<u>3</u>	200%	12%
Total Part One Crimes	361	257	-29%	257	275	7%	361	275	-24%	18%
Part One Property Crimes	297	216	-27%	216	231	7%	297	<u>231</u>	-22%	18%
Part One Person Crimes	64	41	-36%	41	44	7%	64	<u>44</u>	-31%	15%
Total Calls For Service	11,410	9,637	-16%	9,637	10,355	7%	11,410	10,355	-9%	16%
Firearm Offenses	15	8	-47%	8	10	25%	15	<u>10</u>	-33%	16%
All Domestic Violence Cases	124	93	-25%	93	118	27%	124	<u>118</u>	-5%	12%

NOTE: This Crime data is preliminary and subject to reclassification upon further investigation. The data above reflects the total number of offenses, it does not indicate the total number of incidents. There were incidents that did not code into either district. These are included in the Countywide Total. N/A = Not Applicable

Last UCR build date: 8/5/2019 4:08:00 PM

January 1, 2019 through August 3, 2019 compared to the same periods in 2017 and 2018

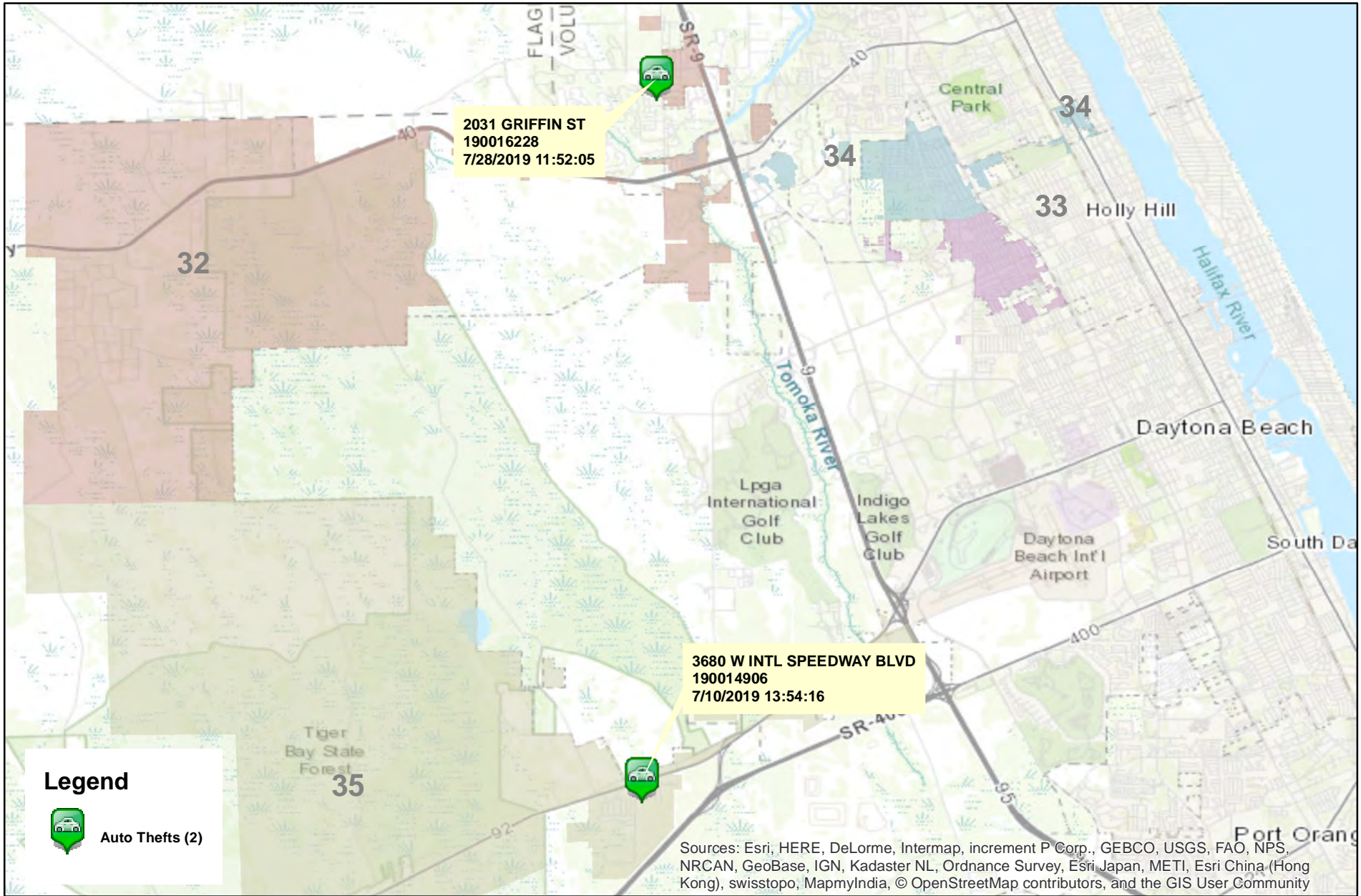
Volusia County Sheriff's Office District 3 North Clearances	YTD 2017					YTD 2018					YTD 2019				
	Offense	Clrs	% Clr	Adult	Juv	Offense	Clrs	% Clr	Adult	Juv	Offense	Clrs	% Clr	Adult	Juv
Homicides	0	0	0%	0	0	0	0	0%	0	0	1	1	100%	1	0
Auto Thefts	28	8	29%	8	0	25	12	48%	9	3	31	11	35%	10	1
Total Burglaries	57	13	23%	13	0	46	11	24%	8	3	43	16	37%	16	0
Residence	48	10	21%	10	0	37	7	19%	5	2	37	14	38%	14	0
Non Residence	9	3	33%	3	0	9	4	44%	3	1	6	2	33%	2	0
Total Larcenies	212	54	25%	50	4	145	35	24%	32	3	157	46	29%	44	2
Larcenies	124	30	24%	30	0	71	16	23%	14	2	76	31	41%	30	1
Larceny Carbreak	54	7	13%	5	2	39	7	18%	6	1	57	10	18%	9	1
Larceny Shoplifting	24	15	63%	14	1	28	10	36%	10	0	13	5	38%	5	0
Larceny Bicycle	10	2	20%	1	1	7	2	29%	2	0	11	0	0%	0	0
Total Robberies	12	9	75%	9	0	8	6	75%	6	0	7	5	71%	5	0
Armed	3	0	0%	0	0	4	2	50%	2	0	3	1	33%	1	0
Strongarmed	9	9	100%	9	0	4	4	100%	4	0	4	4	100%	4	0
Total Agg. Assaults/Bat.	47	37	79%	37	0	30	22	73%	20	2	33	25	76%	22	3
Agg. Assaults/Batteries	31	22	71%	22	0	21	13	62%	12	1	16	12	75%	12	0
Agg. Domestic Assault/Batteries	16	15	94%	15	0	9	9	100%	8	1	17	13	76%	10	3
Person Shot	3	2	67%	2	0	0	0	0%	0	0	0	0	0%	0	0
Total Sexual Bat.	5	1	20%	1	0	3	2	67%	2	0	3	2	67%	2	0
Sexual Battery	4	0	0%	0	0	3	2	67%	2	0	0	0	0%	0	0
Sexual Battery Child	1	1	100%	1	0	0	0	0%	0	0	3	2	67%	2	0
Total Part One Crimes	361	122	34%	114	4	257	88	34%	77	11	275	106	39%	100	6
Part One Property Crimes	297	75	25%	71	4	216	58	27%	49	9	231	73	32%	70	3
Part One Person Crimes	64	47	73%	43	0	41	30	73%	28	2	44	33	75%	30	3

NOTE: This Crime data is preliminary and subject to reclassification upon further investigation. The data above reflects the total number of offenses, it does not indicate the total number of incidents.

Last UCR build date: 8/5/2019 4:08:00 PM

District 3 North Auto Thefts

07/07/2019 thru 08/03/2019



Legend

Auto Thefts (2)

Sources: Esri, HERE, DeLorme, Intermap, increment P Corp., GEBCO, USGS, FAO, NPS, NRCAN, GeoBase, IGN, Kadaster NL, Ordnance Survey, Esri Japan, METI, Esri China (Hong Kong), swisstopo, MapmyIndia, © OpenStreetMap contributors, and the GIS User Community



Prepared by: VC Crime Center
 Crime Intelligence Analyst
 Volusia County Sheriff's Office
 Printed On: 8/6/2019

0 0.5 1 2 3 4 Miles

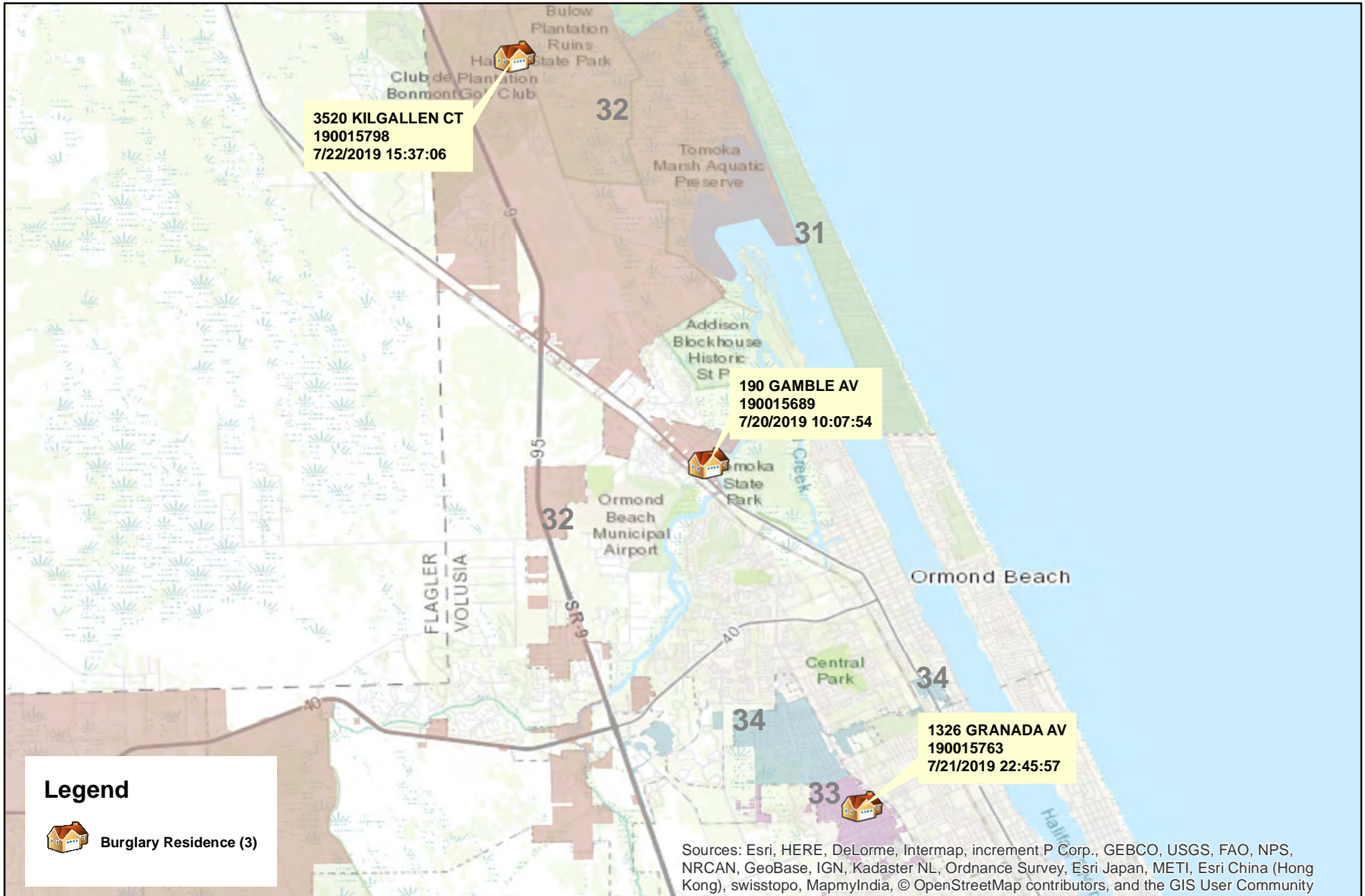
* Map reflects total number of Incidents and not total number of victims



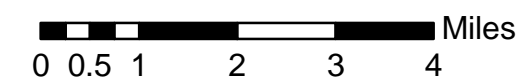
This is not a legal document. due to address incompatibilities, some incidents may not be represented and the information on this map should not be viewed as the legal representation of property boundaries, roads, facilities. etc.

District 3 North Burglaries

07/07/2019 thru 08/03/2019



Prepared by: VC Crime Center
 Crime Intelligence Analyst
 Volusia County Sheriff's Office
 Printed On: 8/6/2019



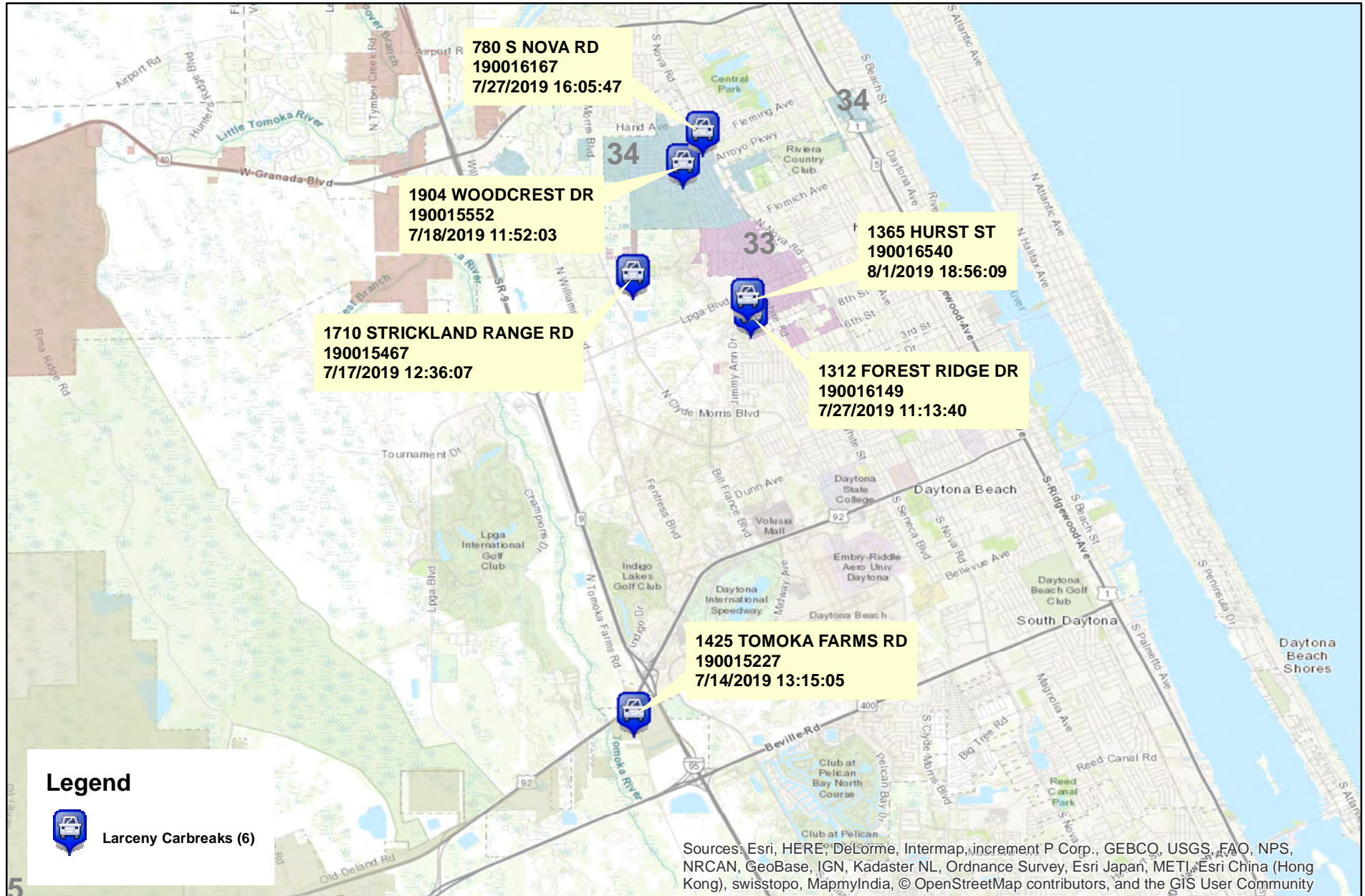
* Map reflects total number of Incidents and not total number of victims



This is not a legal document. due to address incompatibilities, some incidents may not be represented and the information on this map should not be viewed as the legal representation of property boundaries, roads, facilities. etc.

District 3 North Larceny Carbreaks

07/07/2019 thru 08/03/2019



780 S NOVA RD
190016167
7/27/2019 16:05:47

1904 WOODCREST DR
190015552
7/18/2019 11:52:03

1710 STRICKLAND RANGE RD
190015467
7/17/2019 12:36:07

1365 HURST ST
190016540
8/1/2019 18:56:09

1312 FOREST RIDGE DR
190016149
7/27/2019 11:13:40

1425 TOMOKA FARMS RD
190015227
7/14/2019 13:15:05



Prepared by: VC Crime Center
Crime Intelligence Analyst
Volusia County Sheriff's Office
Printed On: 8/6/2019



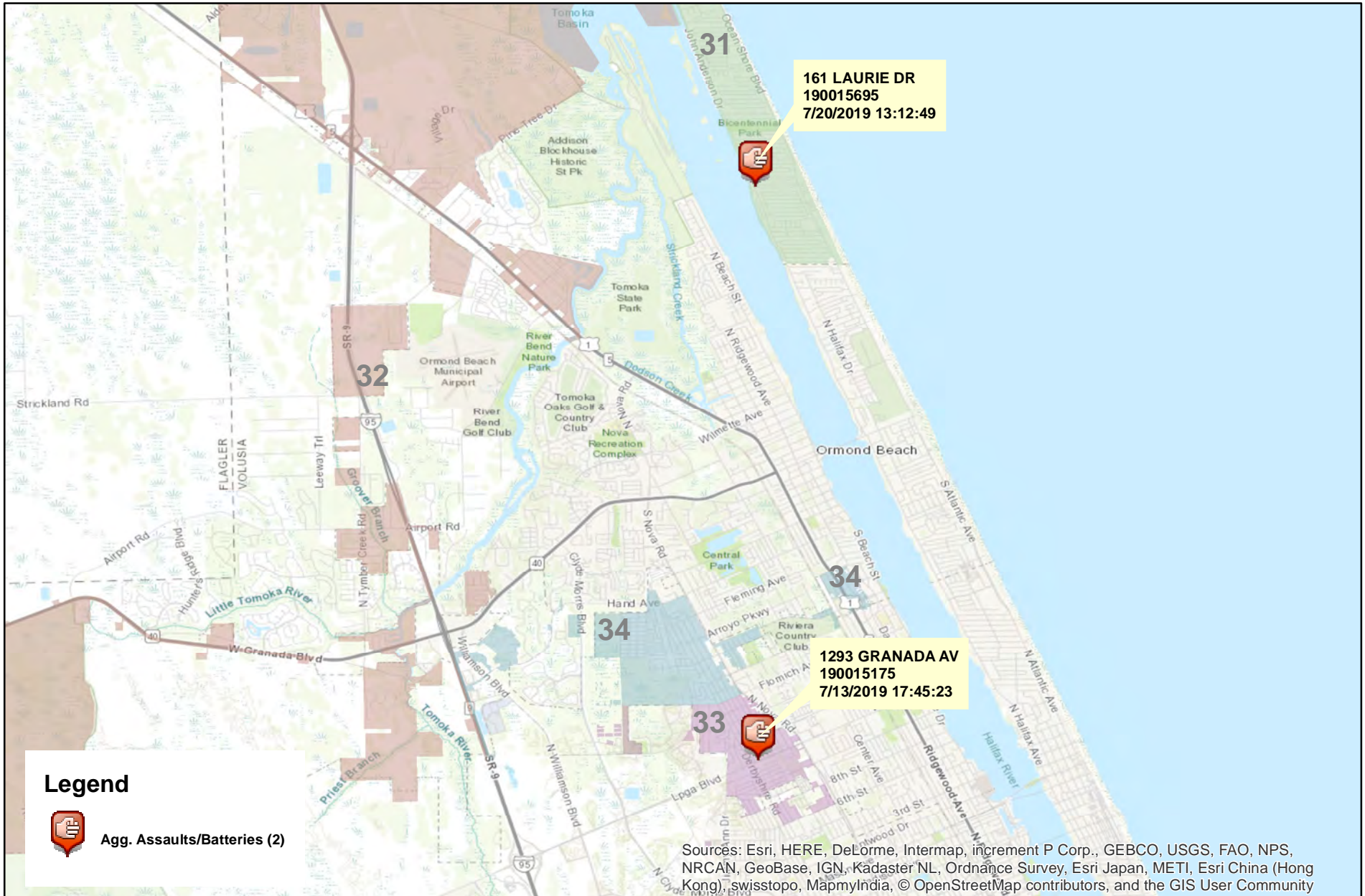
* Map reflects total number of Incidents and not total number of victims



This is not a legal document. due to address incompatibilities, some incidents may not be represented and the information on this map should not be viewed as the legal representation of property boundaries, roads, facilities. etc.

District 3 North Aggravated Assaults and Batteries


07/07/2019 thru 08/03/2019



161 LAURIE DR
190015695
7/20/2019 13:12:49

1293 GRANADA AV
190015175
7/13/2019 17:45:23

Legend

 Agg. Assaults/Batteries (2)

Sources: Esri, HERE, DeLorme, Intermap, increment P Corp., GEBCO, USGS, FAO, NPS, NRCAN, GeoBase, IGN, Kadaster NL, Ordnance Survey, Esri Japan, METI, Esri China (Hong Kong), swisstopo, MapmyIndia, © OpenStreetMap contributors, and the GIS User Community



Prepared by: VC Crime Center
Crime Intelligence Analyst
Volusia County Sheriff's Office
Printed On: 8/6/2019



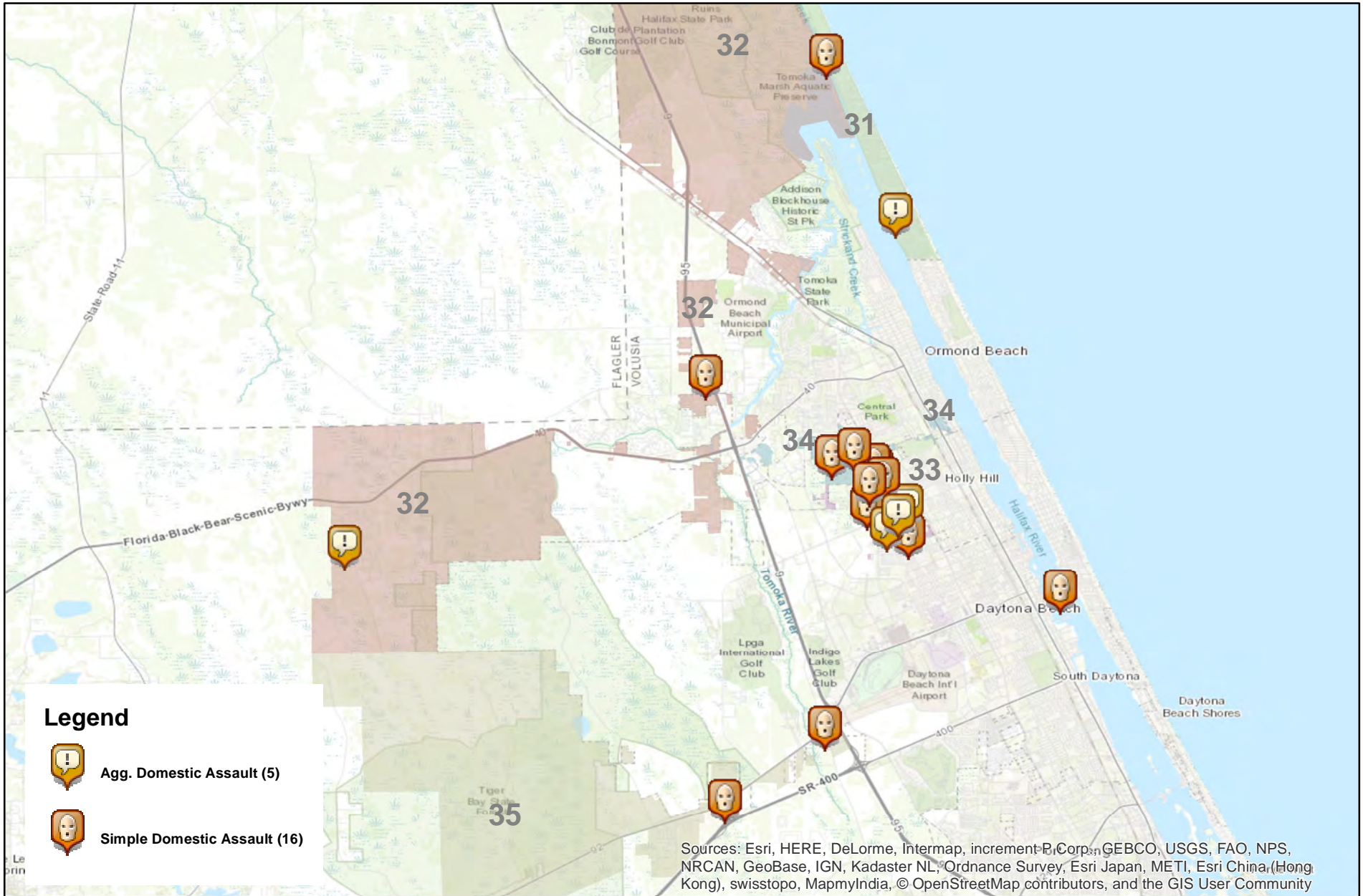
* Map reflects total number of Incidents and not total number of victims



This is not a legal document. due to address incompatibilities, some incidents may not be represented and the information on this map should not be viewed as the legal representation of property boundaries, roads, facilities. etc.

District 3 North Domestic Assaults and Batteries

07/07/2019 thru 08/03/2019



Prepared by: VC Crime Center
 Crime Intelligence Analyst
 Volusia County Sheriff's Office
 Printed On: 8/6/2019

00.51 2 3 4 5 Miles

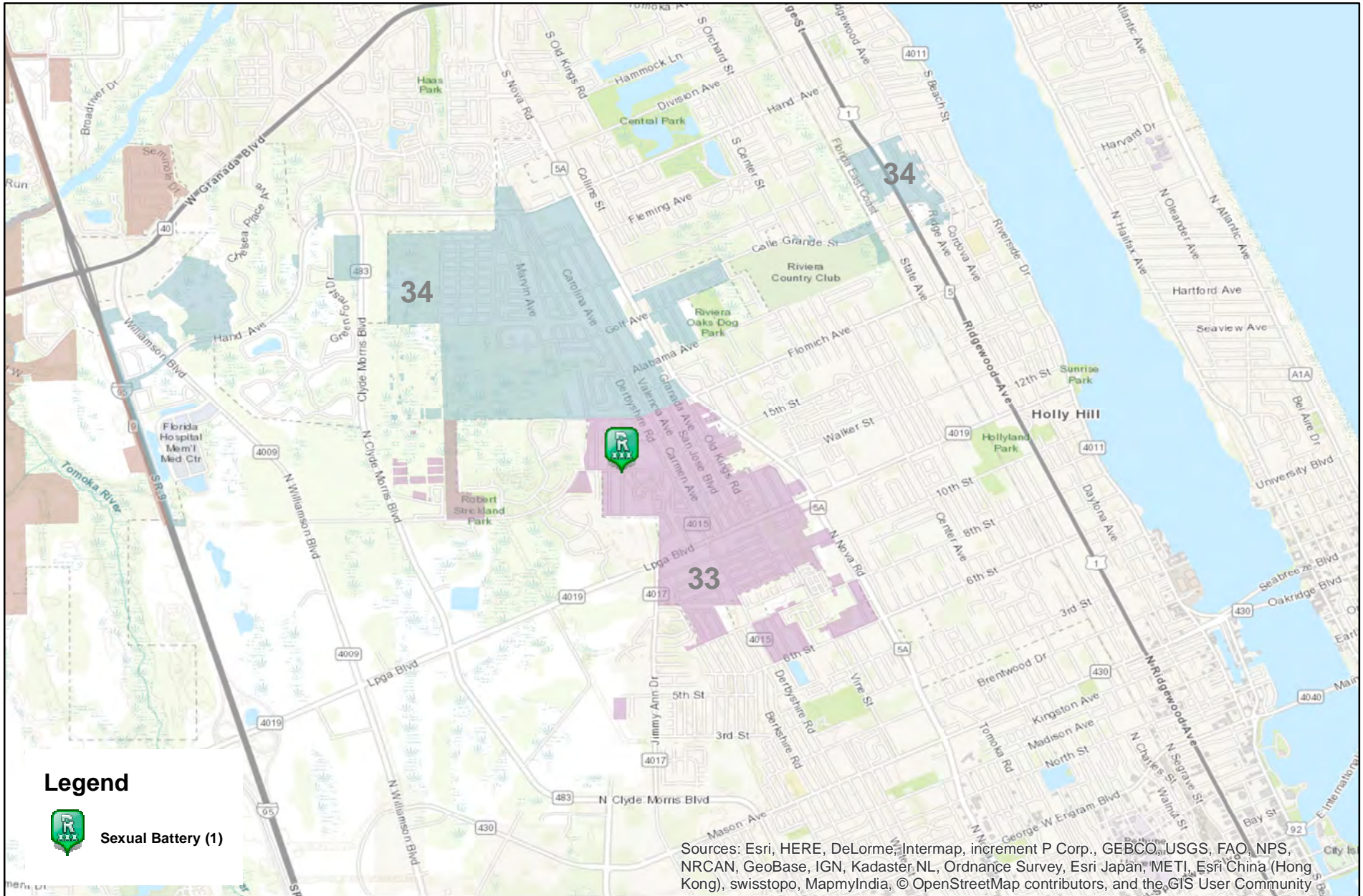
* Map reflects total number of Incidents and not total number of victims



This is not a legal document. due to address incompatibilities, some incidents may not be represented and the information on this map should not be viewed as the legal representation of property boundaries, roads, facilities. etc.

District 3 North Sexual Batteries


07/07/2019 thru 08/03/2019



Sources: Esri, HERE, DeLorme, Intermap, increment P Corp., GEBCO, USGS, FAO, NPS, NRCAN, GeoBase, IGN, Kadaster NL, Ordnance Survey, Esri Japan, METI, Esri China (Hong Kong), swisstopo, MapmyIndia, © OpenStreetMap contributors, and the GIS User Community



Prepared by: VC Crime Center
 Crime Intelligence Analyst
 Volusia County Sheriff's Office
 Printed On: 8/6/2019



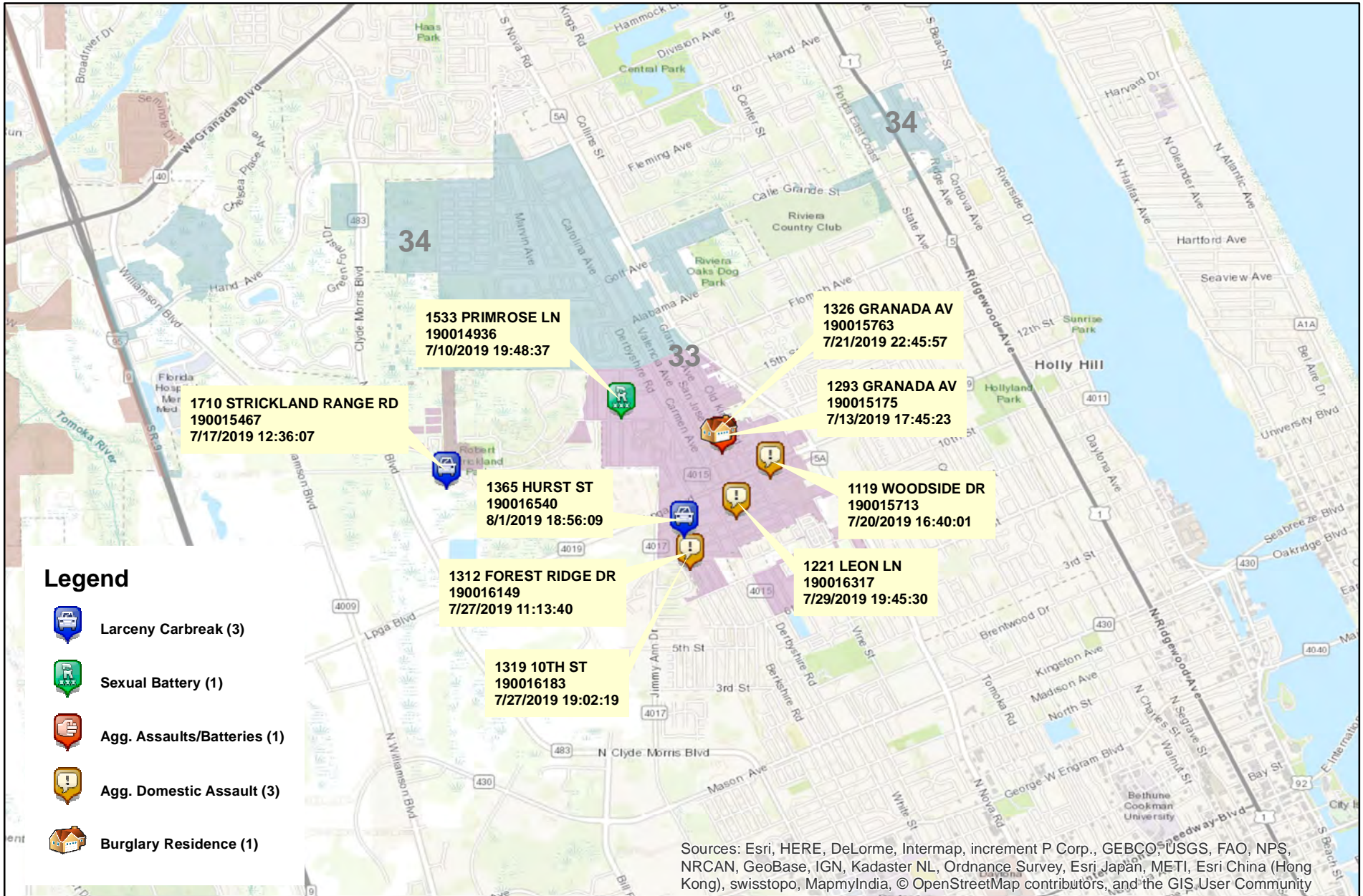
* Map reflects total number of Incidents and not total number of victims



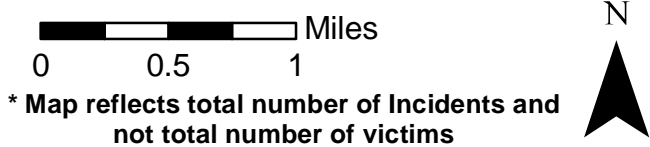
This is not a legal document. due to address incompatibilities, some incidents may not be represented and the information on this map should not be viewed as the legal representation of property boundaries, roads, facilities. etc.

District 3 North Hot Zone 33

07/07/2019 thru 08/03/2019



Prepared by: VC Crime Center
 Crime Intelligence Analyst
 Volusia County Sheriff's Office
 Printed On: 8/6/2019



This is not a legal document. due to address incompatibilities, some incidents may not be represented and the information on this map should not be viewed as the legal representation of property boundaries, roads, facilities. etc.

District 3 North - Part 1 Crimes by Zone 07/07/2019 through 08/03/2019

Volusia County Sheriff's Office	Total	31	32	33	34	35	CT
Total	<u>30</u>	<u>6</u>	<u>6</u>	<u>9</u>	<u>4</u>	<u>2</u>	<u>3</u>
Aggravated Assaults	<u>7</u>	<u>2</u>	<u>1</u>	<u>4</u>	<u>0</u>	<u>0</u>	<u>0</u>
Auto Thefts	<u>2</u>	<u>0</u>	<u>1</u>	<u>0</u>	<u>0</u>	<u>1</u>	<u>0</u>
Burglary Non-Residence	<u>0</u>	<u>0</u>	<u>0</u>	<u>0</u>	<u>0</u>	<u>0</u>	<u>0</u>
Burglary Residence	<u>3</u>	<u>0</u>	<u>2</u>	<u>1</u>	<u>0</u>	<u>0</u>	<u>0</u>
Homicide	<u>0</u>	<u>0</u>	<u>0</u>	<u>0</u>	<u>0</u>	<u>0</u>	<u>0</u>
Larceny All Other	<u>5</u>	<u>0</u>	<u>1</u>	<u>0</u>	<u>2</u>	<u>0</u>	<u>2</u>
Larceny Carbreak	<u>6</u>	<u>0</u>	<u>0</u>	<u>3</u>	<u>1</u>	<u>1</u>	<u>1</u>
Larceny Shoplifting	<u>6</u>	<u>4</u>	<u>1</u>	<u>0</u>	<u>1</u>	<u>0</u>	<u>0</u>
Robbery Armed	<u>0</u>	<u>0</u>	<u>0</u>	<u>0</u>	<u>0</u>	<u>0</u>	<u>0</u>
Robbery Strongarmed	<u>0</u>	<u>0</u>	<u>0</u>	<u>0</u>	<u>0</u>	<u>0</u>	<u>0</u>
Sexual Battery	<u>1</u>	<u>0</u>	<u>0</u>	<u>1</u>	<u>0</u>	<u>0</u>	<u>0</u>

*The Aggravated Assault, Auto Theft,& Sexual Battery statistics reflect the total number of incidents, it does not indicate the total number of victims or vehicles.

The Highlighted numbers indicate zones with higher levels of activity.

Last UCR build date: 8/5/2019 4:08:00 PM

COMPSTAT REPORT



CRIME STATISTICS – DISTRICT 3 SOUTH

Period 19-7: July 07, 2019 – August 03, 2019

Captain George Maddox

COMPSTAT STATISTICAL CRIME COMPARISON TO PREVIOUS 28 DAY PERIODS

District 3 South	4/14/2019	7/7/2019		5/12/2019	7/7/2019		6/9/2019	7/7/2019		3 Periods
Volusia County Sheriff's Office	5/11/2019	8/3/2019		6/8/2019	8/3/2019		7/6/2019	8/3/2019		Average %
VCSO Offense Data	Current - 3	Current (28d)	% Change	Current -2	Current (28d)	% Change	Current - 1	Current (28d)	% Change	Change
Homicides	0	0	0%	0	0	0%	0	<u>0</u>	0%	0%
Auto Thefts	2	4	100%	1	4	300%	2	<u>4</u>	100%	167%
Total Burglaries	1	4	300%	2	4	100%	7	4	-43%	119%
Residence	1	4	300%	2	4	100%	6	<u>4</u>	-33%	122%
Non Residence	0	0	0%	0	0	0%	1	<u>0</u>	-100%	-33%
Total Larcenies	10	11	10%	6	11	83%	10	11	10%	34%
Larcenies	7	5	-29%	4	5	25%	3	<u>5</u>	67%	21%
Larceny Carbreak	2	2	0%	1	2	100%	5	<u>2</u>	-60%	13%
Larceny Shoplifting	1	2	100%	0	2	N/A	2	<u>2</u>	0%	33%
Larceny Bicycle	0	2	N/A	1	2	100%	0	<u>2</u>	N/A	33%
Total Robberies	0	1	N/A	2	1	-50%	0	1	N/A	-17%
Armed	0	0	0%	1	0	-100%	0	<u>0</u>	0%	-33%
Strongarmed	0	1	N/A	1	1	0%	0	<u>1</u>	N/A	0%
Total Agg. Assaults/Bat.	4	7	75%	4	7	75%	4	7	75%	75%
Agg. Assaults/Batteries	1	6	500%	1	6	500%	1	<u>6</u>	500%	500%
Agg. Domestic Assault/Batteries	3	1	-67%	3	1	-67%	3	<u>1</u>	-67%	-67%
Person Shot	0	0	0%	0	0	0%	0	<u>0</u>	0%	0%
Total Sexual Bat.	0	0	0%	0	0	0%	1	0	-100%	-33%
Sexual Battery	0	0	0%	0	0	0%	1	<u>0</u>	-100%	-33%
Sexual Battery Child	0	0	0%	0	0	0%	0	<u>0</u>	0%	0%
Total Part One Crimes	17	27	59%	15	27	80%	24	27	13%	50%
Part One Property Crimes	13	19	46%	9	19	111%	19	<u>19</u>	0%	52%
Part One Person Crimes	4	8	100%	6	8	33%	5	<u>8</u>	60%	64%
Total Calls For Service	1,113	1,135	2%	894	1,135	27%	969	1,135	17%	15%
Firearm Offenses	0	0	0%	1	0	-100%	2	<u>0</u>	-100%	-67%
All Domestic Violence Cases	16	17	6%	24	17	-29%	17	<u>17</u>	0%	-8%

NOTE: This Crime data is preliminary and subject to reclassification upon further investigation. The data above reflects the total number of offenses, it does not indicate the total number of incidents. N/A = Not Applicable

Last UCR build date: 8/5/2019 4:08:00 PM

January 1, 2019 through August 3, 2019 compared to the same periods in 2017 and 2018

Volusia County Sheriff's Office	YTD	YTD	2017-2018	YTD	YTD	2018-2019	YTD	YTD	2017-2019	% OF
District 3 South	2017	2018	% Change	2018	2019	%Change	2017	2019	%Change	COUNTYWIDE
Homicides	0	0	0%	0	0	0%	0	<u>0</u>	0%	0%
Auto Thefts	16	26	63%	26	16	-38%	16	<u>16</u>	0%	13%
Total Burglaries	42	61	45%	61	23	-62%	42	23	-45%	10%
Residence	35	56	60%	56	21	-63%	35	<u>21</u>	-40%	11%
Non Residence	7	5	-29%	5	2	-60%	7	<u>2</u>	-71%	4%
Total Larcenies	150	138	-8%	138	81	-41%	150	81	-46%	9%
Larcenies	116	94	-19%	94	41	-56%	116	<u>41</u>	-65%	9%
Larceny Carbreak	21	21	0%	21	25	19%	21	<u>25</u>	19%	10%
Larceny Shoplifting	3	7	133%	7	8	14%	3	<u>8</u>	167%	5%
Larceny Bicycle	10	16	60%	16	7	-56%	10	<u>7</u>	-30%	13%
Total Robberies	5	3	-40%	3	4	33%	5	4	-20%	9%
Armed	1	0	-100%	0	2	N/A	1	<u>2</u>	100%	12%
Strongarmed	4	3	-25%	3	2	-33%	4	<u>2</u>	-50%	7%
Total Agg. Assaults/Bat.	26	29	12%	29	30	3%	26	30	15%	N/A
Agg. Assaults/Batteries	17	19	12%	19	18	-5%	17	<u>18</u>	6%	18%
Agg. Domestic Assault/Batteries	9	10	11%	10	12	20%	9	<u>12</u>	33%	11%
Person Shot	0	0	0%	0	1	N/A	0	<u>1</u>	N/A	25%
Total Sexual Bat.	4	8	100%	8	1	-88%	4	1	-75%	3%
Sexual Battery	2	1	-50%	1	1	0%	2	<u>1</u>	-50%	8%
Sexual Battery Child	2	7	250%	7	0	-100%	2	<u>0</u>	-100%	0%
Total Part One Crimes	243	265	9%	265	155	-42%	243	155	-36%	10%
Part One Property Crimes	208	225	8%	225	120	-47%	208	<u>120</u>	-42%	9%
Part One Person Crimes	35	40	14%	40	35	-13%	35	<u>35</u>	0%	12%
Total Calls For Service	10,375	8,940	-14%	8,940	7,862	-12%	10,375	7,862	-24%	12%
Firearm Offenses	2	9	350%	9	8	-11%	2	<u>8</u>	300%	13%
All Domestic Violence Cases	98	106	8%	106	112	6%	98	<u>112</u>	14%	11%

NOTE: This Crime data is preliminary and subject to reclassification upon further investigation. The data above reflects the total number of offenses, it does not indicate the total number of incidents. There were incidents that did not code into either district. These are included in the Countywide Total. N/A = Not Applicable

Last UCR build date: 8/5/2019 4:08:00 PM

January 1, 2019 through August 3, 2019 compared to the same periods in 2017 and 2018

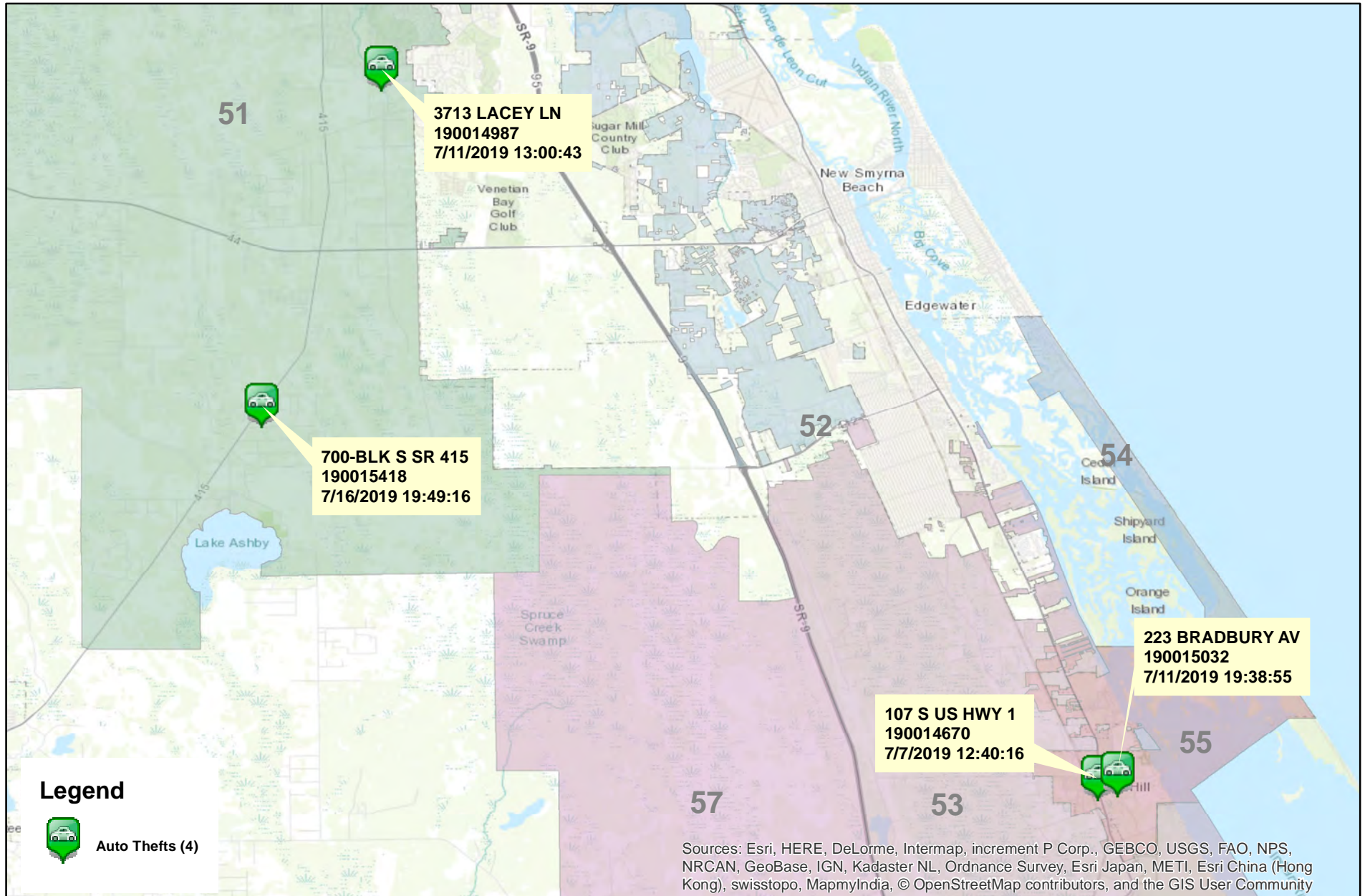
Volusia County Sheriff's Office District 3 South Clearances	YTD 2017					YTD 2018					YTD 2019				
	Offense	Clrs	% Clr	Adult	Juv	Offense	Clrs	% Clr	Adult	Juv	Offense	Clrs	% Clr	Adult	Juv
Homicides	0	1	N/A	1	0	0	0	0%	0	0	0	0	0%	0	0
Auto Thefts	16	7	44%	6	1	26	8	31%	8	0	16	6	38%	6	0
Total Burglaries	42	13	31%	13	0	61	15	25%	15	0	23	10	43%	9	1
Residence	35	10	29%	10	0	56	12	21%	12	0	21	8	38%	7	1
Non Residence	7	3	43%	3	0	5	3	60%	3	0	2	2	100%	2	0
Total Larcenies	150	53	35%	36	17	138	21	15%	21	0	81	18	22%	18	0
Larcenies	116	48	41%	33	15	94	16	17%	16	0	41	11	27%	11	0
Larceny Carbreak	21	2	10%	0	2	21	1	5%	1	0	25	3	12%	3	0
Larceny Shoplifting	3	2	67%	2	0	7	3	43%	3	0	8	4	50%	4	0
Larceny Bicycle	10	1	10%	1	0	16	1	6%	1	0	7	0	0%	0	0
Total Robberies	5	4	80%	4	0	3	3	100%	3	0	4	3	75%	2	1
Armed	1	1	100%	1	0	0	0	0%	0	0	2	1	50%	1	0
Strongarmed	4	3	75%	3	0	3	3	100%	3	0	2	2	100%	1	1
Total Agg. Assaults/Bat.	26	22	85%	19	3	29	19	66%	19	0	30	28	93%	25	3
Agg. Assaults/Batteries	17	14	82%	12	2	19	9	47%	9	0	18	17	94%	14	3
Agg. Domestic Assault/Batteries	9	8	89%	7	1	10	10	100%	10	0	12	11	92%	11	0
Person Shot	0	0	0%	0	0	0	0	0%	0	0	1	1	100%	0	1
Total Sexual Bat.	4	2	50%	0	2	11	2	18%	1	1	1	2	200%	2	0
Sexual Battery	2	0	0%	0	0	3	0	0%	0	0	1	1	100%	1	0
Sexual Battery Child	2	2	100%	0	2	8	2	25%	1	1	0	1	N/A	1	0
Total Part One Crimes	243	102	42%	66	23	265	68	26%	67	1	155	67	43%	62	5
Part One Property Crimes	208	73	35%	55	18	225	44	20%	44	0	120	34	28%	33	1
Part One Person Crimes	35	29	83%	11	5	40	24	60%	23	1	35	33	94%	29	4

NOTE: This Crime data is preliminary and subject to reclassification upon further investigation. The data above reflects the total number of offenses, it does not indicate the total number of incidents.

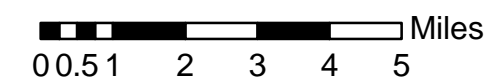
Last UCR build date: 8/5/2019 4:08:00 PM

District 3 South Auto Thefts

07/07/2019 thru 08/03/2019



Prepared by: VC Crime Center
 Crime Intelligence Analyst
 Volusia County Sheriff's Office
 Printed On: 8/6/2019



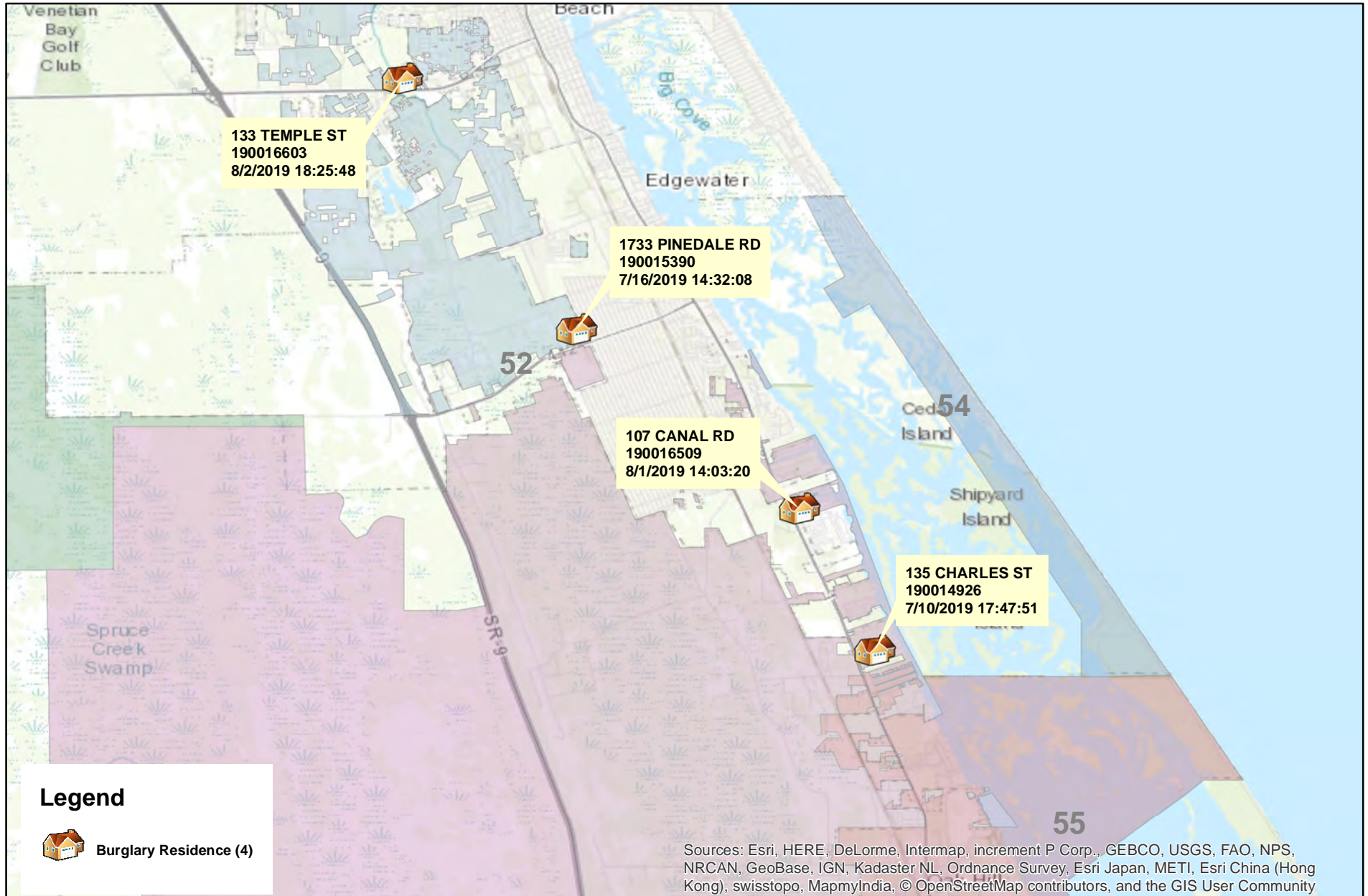
* Map reflects total number of Incidents and not total number of victims



This is not a legal document. due to address incompatibilities, some incidents may not be represented and the information on this map should not be viewed as the legal representation of property boundaries, roads, facilities. etc.

District 3 South Burglaries

07/07/2019 thru 08/03/2019



Prepared by: VC Crime Center
 Crime Intelligence Analyst
 Volusia County Sheriff's Office
 Printed On: 8/6/2019

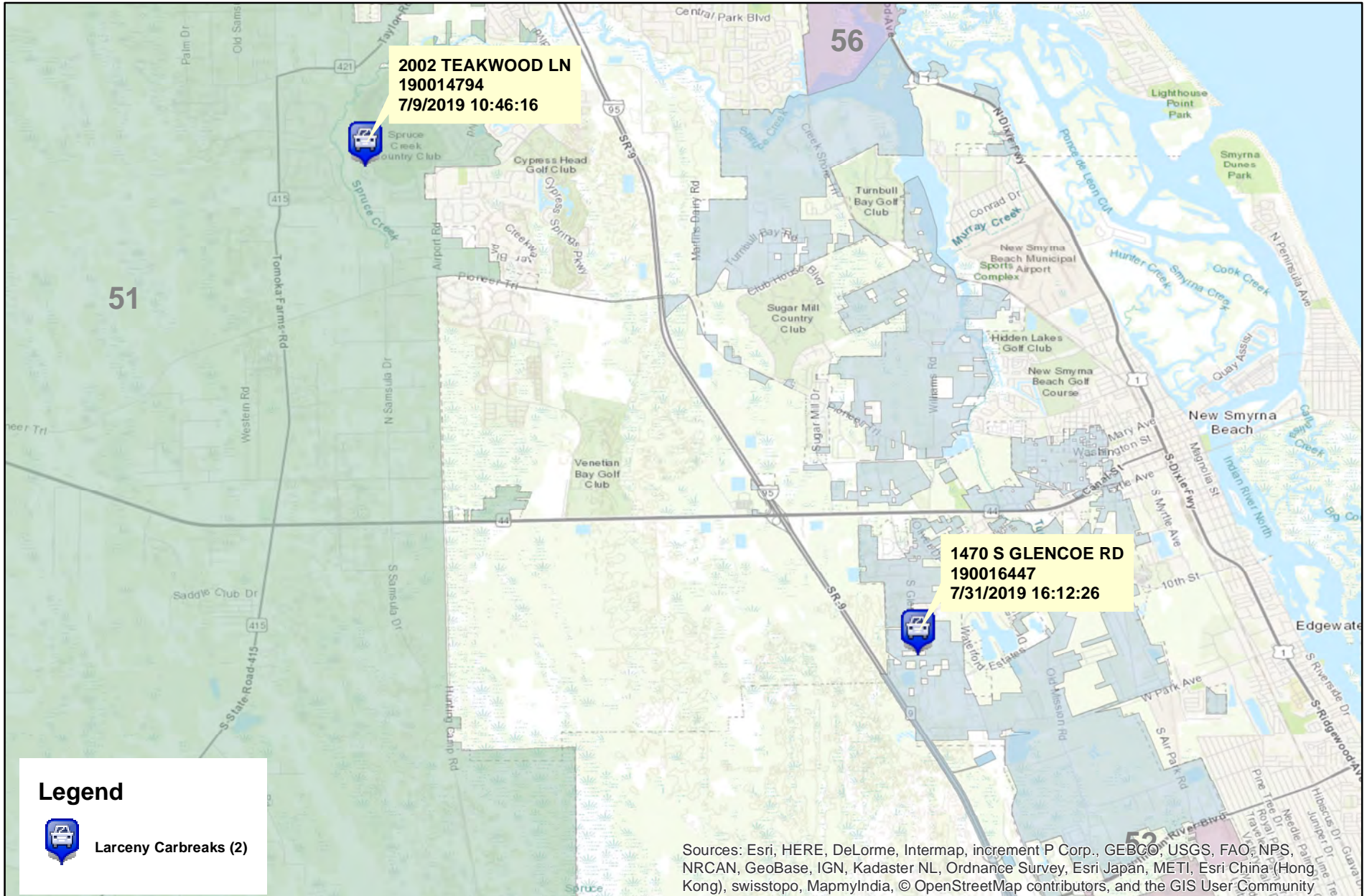
0 0.5 1 2 3 4 Miles
 * Map reflects total number of Incidents and not total number of victims



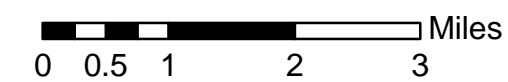
This is not a legal document. due to address incompatibilities, some incidents may not be represented and the information on this map should not be viewed as the legal representation of property boundaries, roads, facilities. etc.

District 3 South Larceny Carbreaks

07/07/2019 thru 08/03/2019



Prepared by: VC Crime Center
 Crime Intelligence Analyst
 Volusia County Sheriff's Office
 Printed On: 8/6/2019



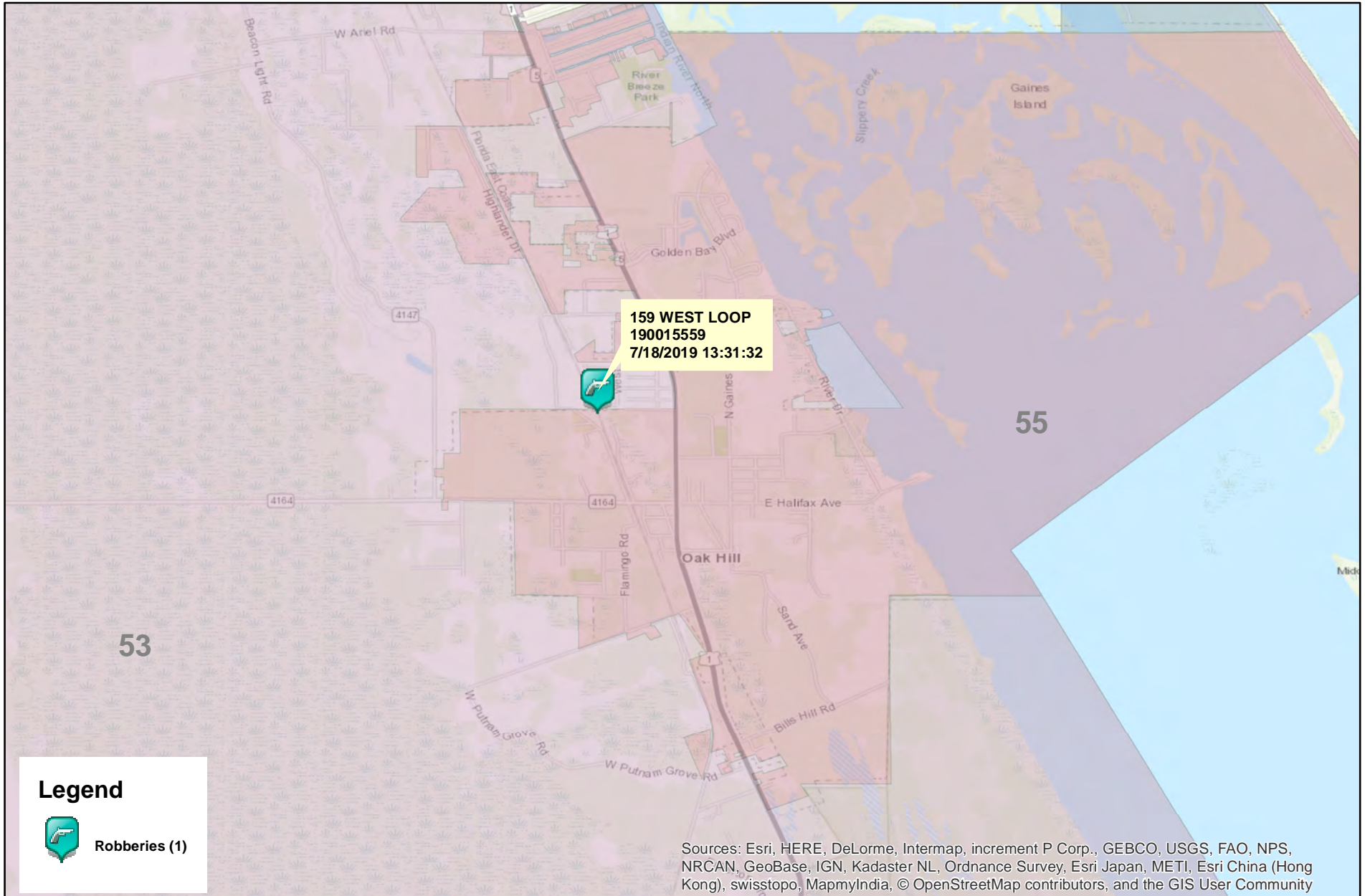
* Map reflects total number of Incidents and not total number of victims



This is not a legal document. due to address incompatibilities, some incidents may not be represented and the information on this map should not be viewed as the legal representation of property boundaries, roads, facilities. etc.

District 3 South Robberies

07/07/2019 thru 08/03/2019



Prepared by: VC Crime Center
Crime Intelligence Analyst
Volusia County Sheriff's Office
Printed On: 8/6/2019

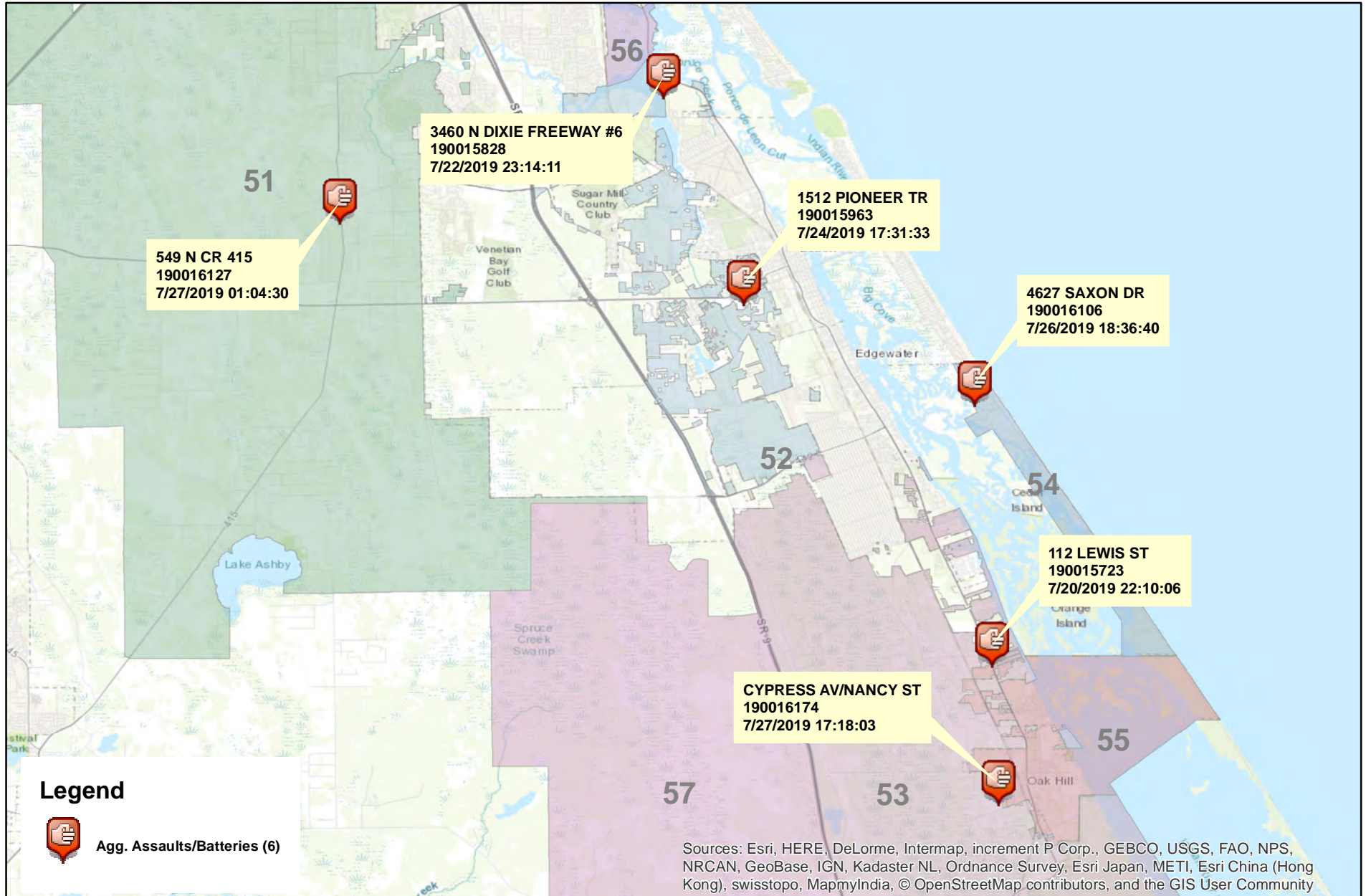
0 0.5 1 Miles
* Map reflects total number of Incidents and not total number of victims



This is not a legal document.
due to address incompatibilities, some incidents may not be represented and the information on this map should not be viewed as the legal representation of property boundaries, roads, facilities. etc.

District 3 South Aggravated Assaults and Batteries

07/07/2019 thru 08/03/2019



Prepared by: VC Crime Center
 Crime Intelligence Analyst
 Volusia County Sheriff's Office
 Printed On: 8/6/2019

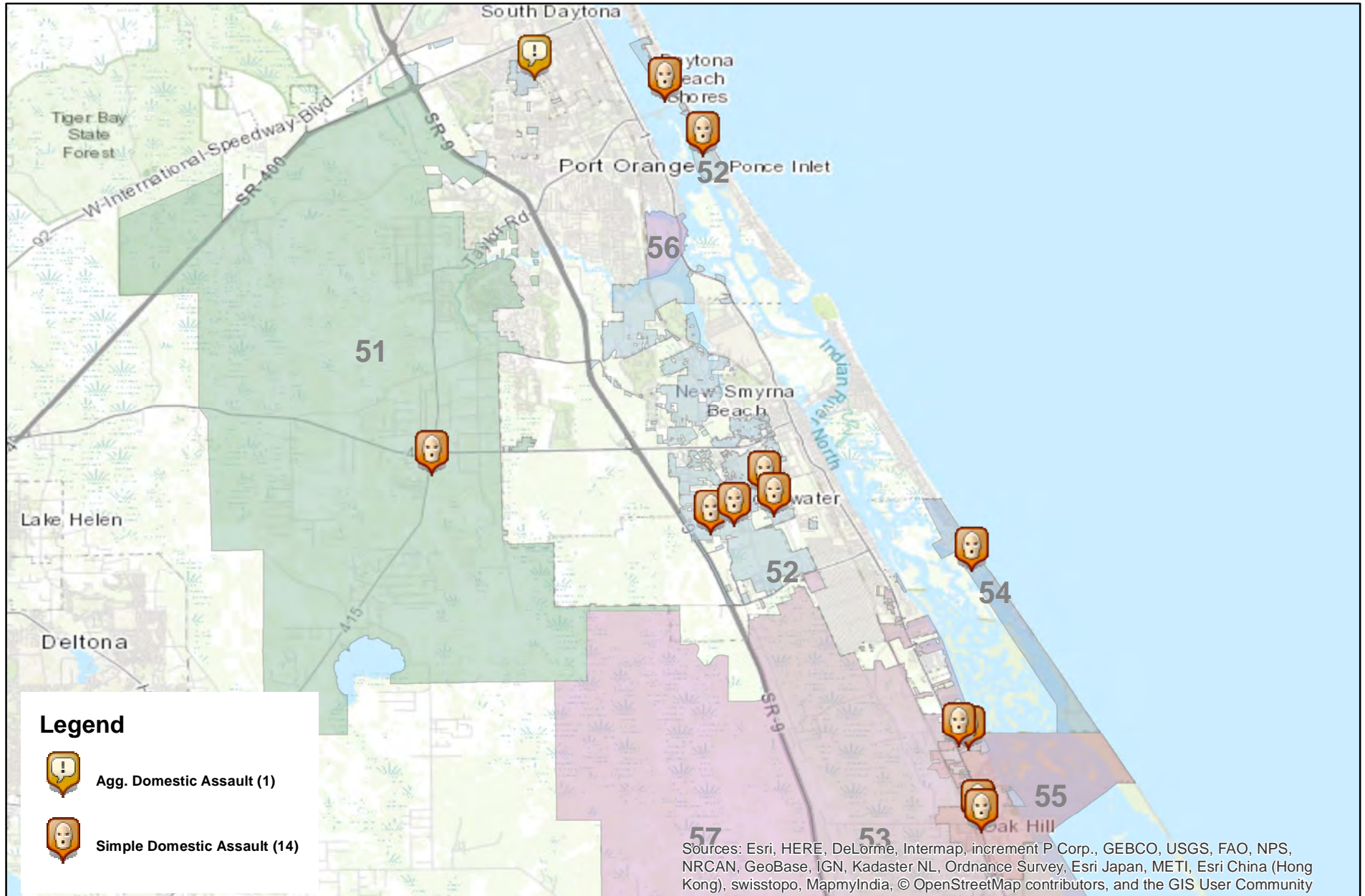
00.51 2 3 4 5 Miles
 * Map reflects total number of Incidents and not total number of victims



This is not a legal document. due to address incompatibilities, some incidents may not be represented and the information on this map should not be viewed as the legal representation of property boundaries, roads, facilities. etc.

District 3 South Domestic Assaults and Batteries

07/07/2019 thru 08/03/2019



Prepared by: VC Crime Center
 Crime Intelligence Analyst
 Volusia County Sheriff's Office
 Printed On: 8/6/2019

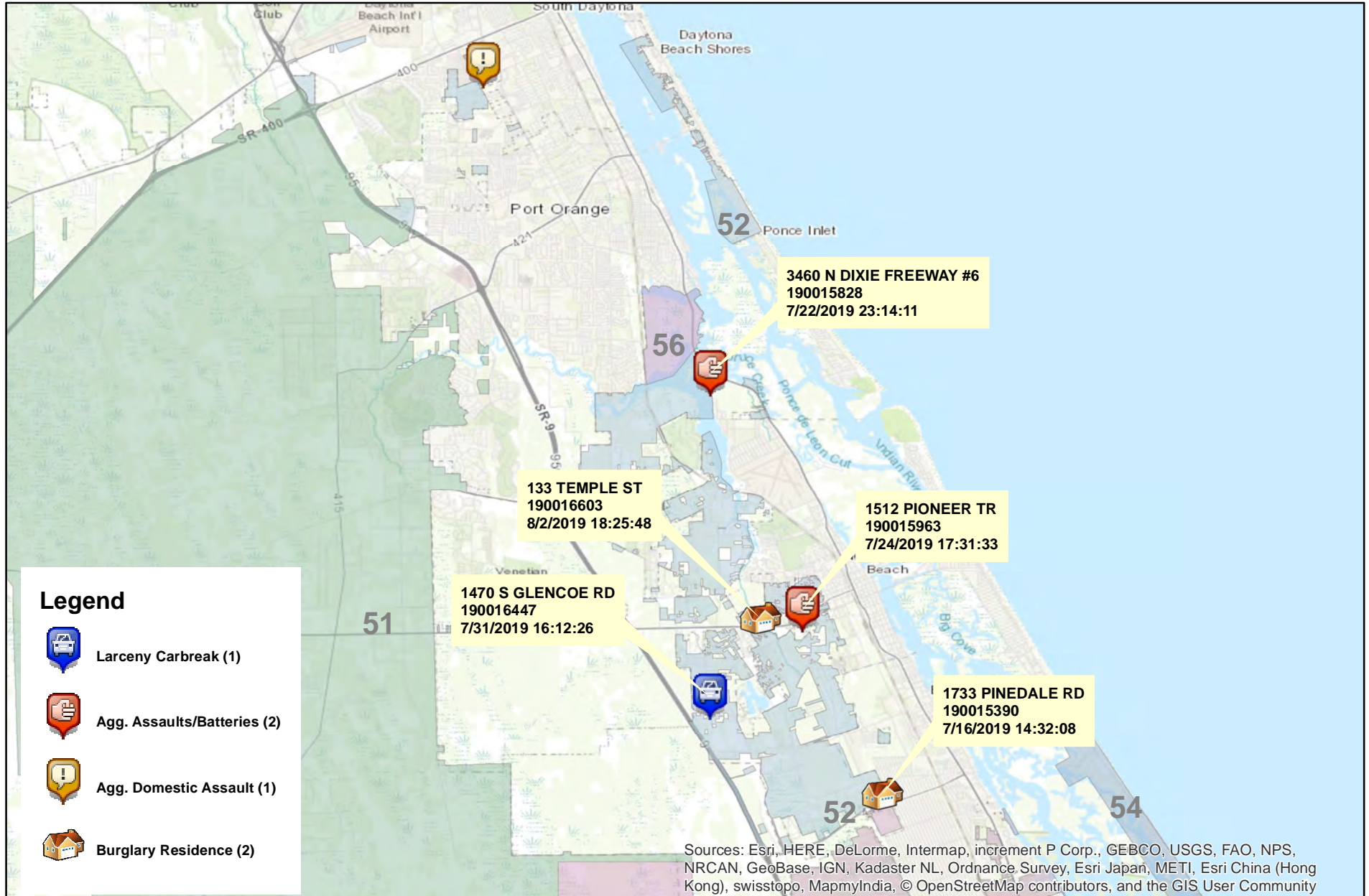
0 0.5 1 2 3 4 5 Miles
 * Map reflects total number of Incidents and not total number of victims



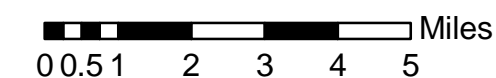
This is not a legal document. due to address incompatibilities, some incidents may not be represented and the information on this map should not be viewed as the legal representation of property boundaries, roads, facilities. etc.

District 3 South Hot Zone 52

07/07/2019 thru 08/03/2019



Prepared by: VC Crime Center
 Crime Intelligence Analyst
 Volusia County Sheriff's Office
 Printed On: 8/6/2019



* Map reflects total number of Incidents and not total number of victims



This is not a legal document. due to address incompatibilities, some incidents may not be represented and the information on this map should not be viewed as the legal representation of property boundaries, roads, facilities. etc.

District 3 South - Part 1 Crimes by Zone

07/07/2019 through 08/03/2019

Volusia County Sheriff's Office	Total	51	52	53	54	55	CT
Total	<u>25</u>	<u>4</u>	<u>6</u>	<u>5</u>	<u>2</u>	<u>5</u>	<u>3</u>
Aggravated Assaults	<u>7</u>	<u>1</u>	<u>3</u>	<u>1</u>	<u>1</u>	<u>1</u>	<u>0</u>
Auto Thefts	<u>4</u>	<u>2</u>	<u>0</u>	<u>0</u>	<u>0</u>	<u>2</u>	<u>0</u>
Burglary Non-Residence	<u>0</u>	<u>0</u>	<u>0</u>	<u>0</u>	<u>0</u>	<u>0</u>	<u>0</u>
Burglary Residence	<u>4</u>	<u>0</u>	<u>2</u>	<u>2</u>	<u>0</u>	<u>0</u>	<u>0</u>
Homicide	<u>0</u>	<u>0</u>	<u>0</u>	<u>0</u>	<u>0</u>	<u>0</u>	<u>0</u>
Larceny All Other	<u>5</u>	<u>0</u>	<u>0</u>	<u>1</u>	<u>1</u>	<u>2</u>	<u>1</u>
Larceny Carbreak	<u>2</u>	<u>1</u>	<u>1</u>	<u>0</u>	<u>0</u>	<u>0</u>	<u>0</u>
Larceny Shoplifting	<u>2</u>	<u>0</u>	<u>0</u>	<u>0</u>	<u>0</u>	<u>0</u>	<u>2</u>
Robbery Armed	<u>0</u>	<u>0</u>	<u>0</u>	<u>0</u>	<u>0</u>	<u>0</u>	<u>0</u>
Robbery Strongarmed	<u>1</u>	<u>0</u>	<u>0</u>	<u>1</u>	<u>0</u>	<u>0</u>	<u>0</u>
Sexual Battery	<u>0</u>	<u>0</u>	<u>0</u>	<u>0</u>	<u>0</u>	<u>0</u>	<u>0</u>

*The Aggravated Assault, Auto Theft,& Sexual Battery statistics reflect the total number of incidents, it does not indicate the total number of victims or vehicles.

The Highlighted numbers indicate zones with higher levels of activity.

Last UCR build date: 8/5/2019 4:08:00 PM

COMPSTAT REPORT

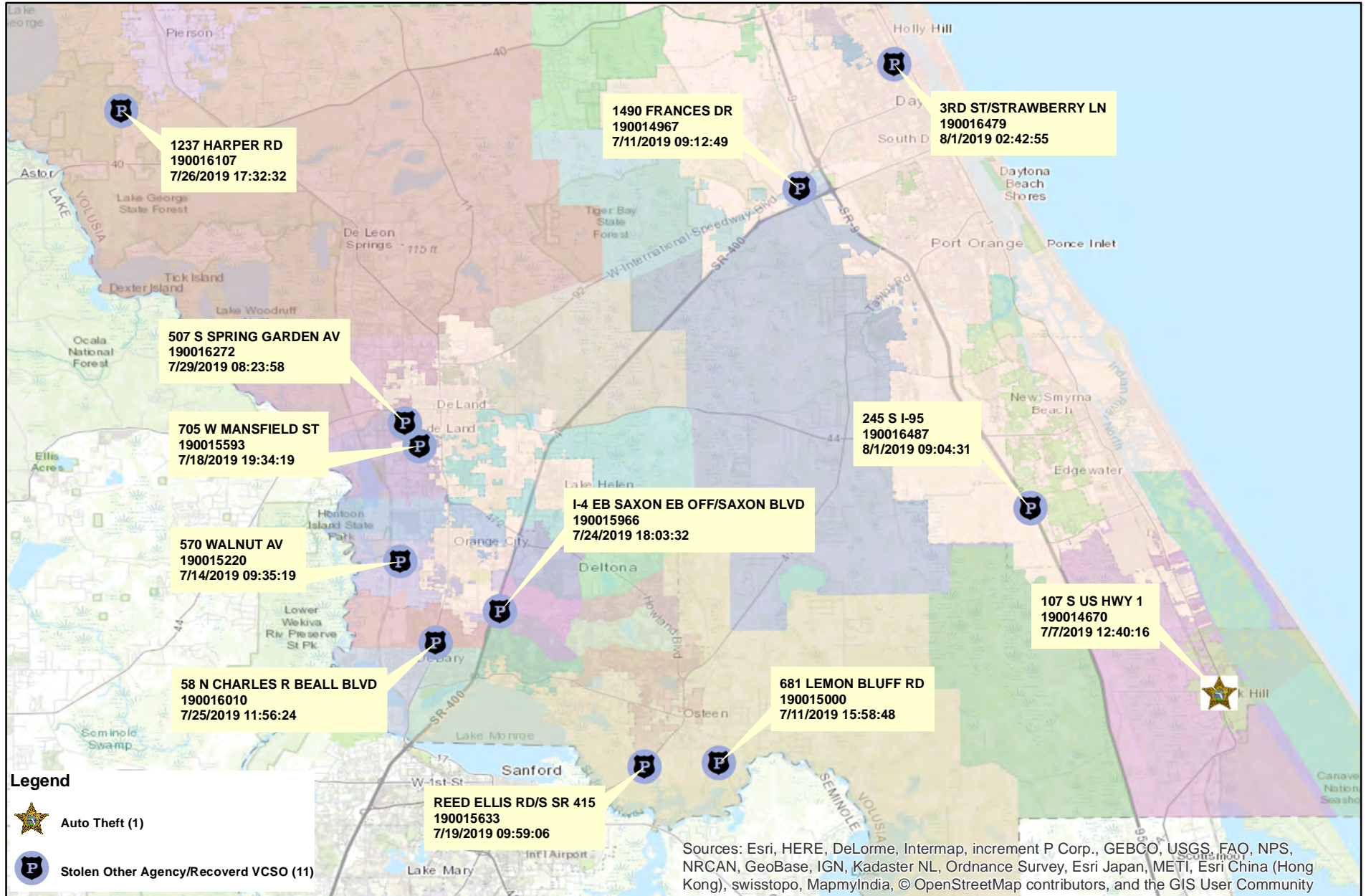


INVESTIGATIVE SERVICES SECTION

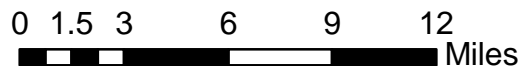
Period 19-7: July 07, 2019 – August 03, 2019

Captain Brian Henderson

Agencywide Auto Recoveries 07/07/2019 thru 08/03/2019



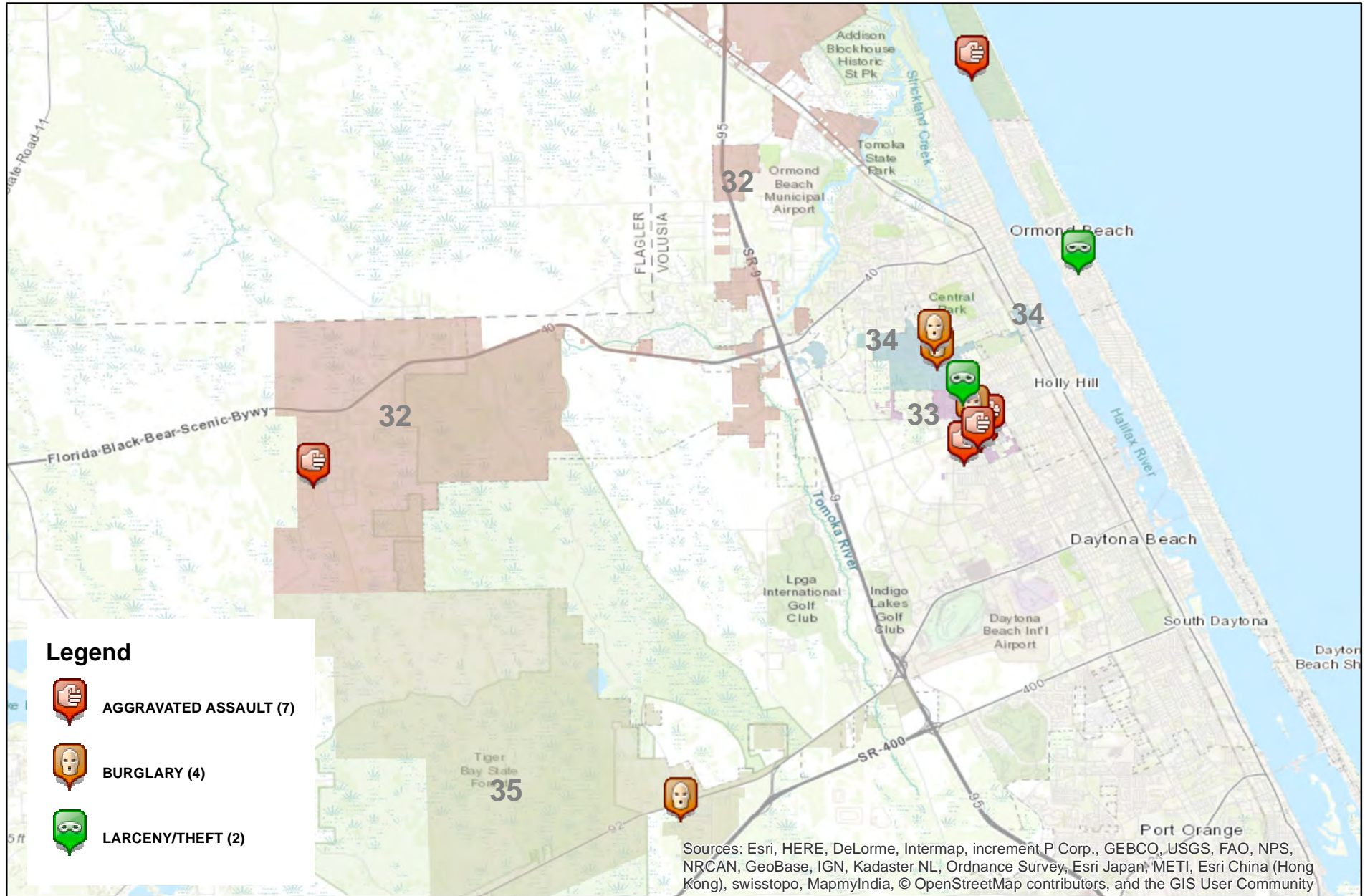
Prepared by: VC Crime Center
Crime Intelligence Analyst
Volusia County Sheriff's Office
Printed On: 8/6/2019



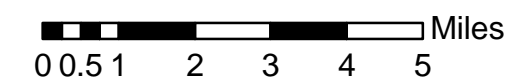
This is not a legal document.
Due to address incompatibilities, some incidents may not be represented and the information on this map should not be viewed as the legal representation of property boundaries, roads, facilities, etc.

District 3 North Part I Arrests by Location

07/07/2019 thru 08/03/2019



Prepared by: VC Crime Center
 Crime Intelligence Analyst
 Volusia County Sheriff's Office
 Printed On: 8/6/2019



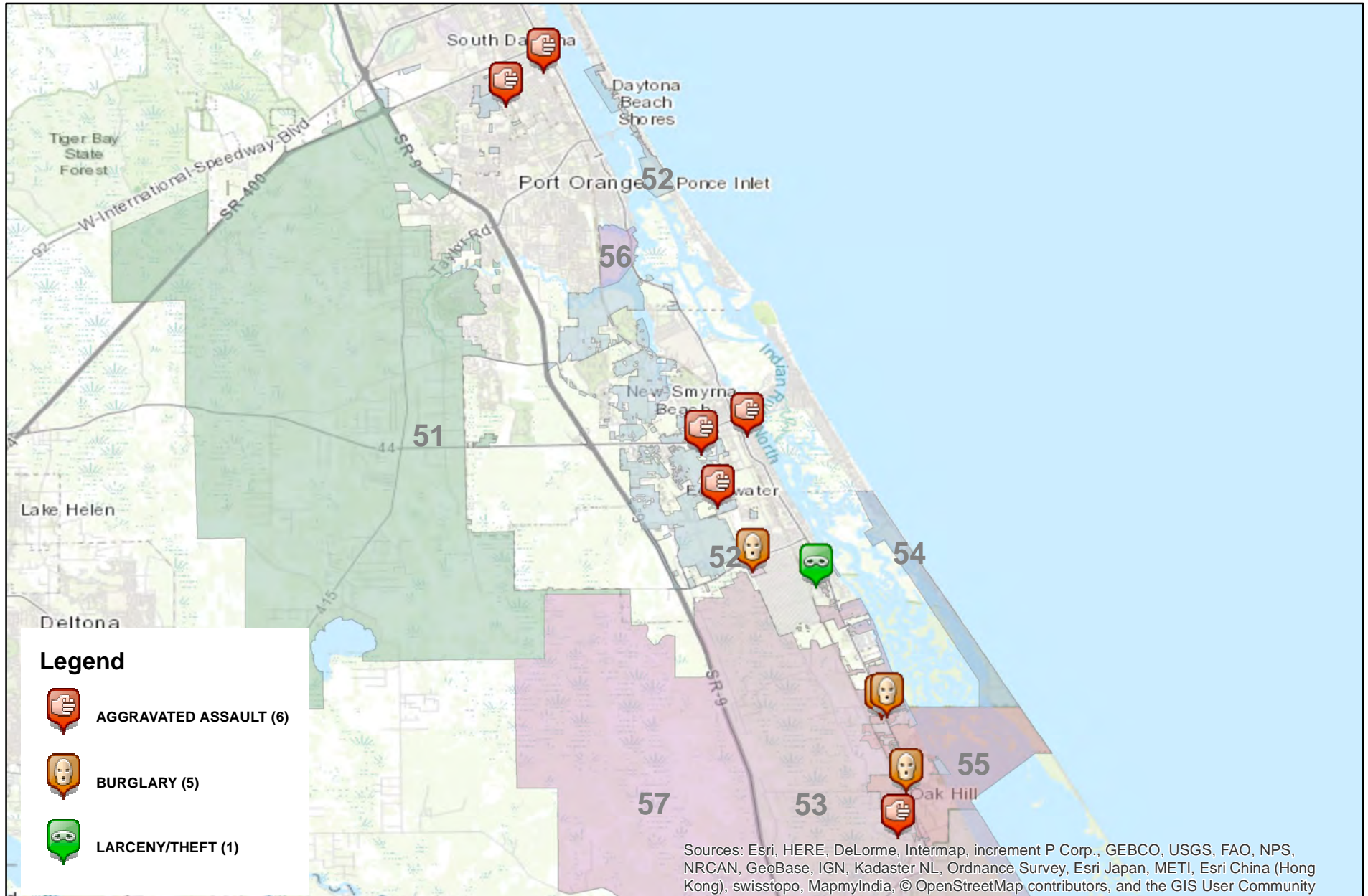
* Map reflects total number of Incidents and not total number of victims



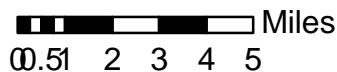
This is not a legal document. due to address incompatibilities, some incidents may not be represented and the information on this map should not be viewed as the legal representation of property boundaries, roads, facilities, etc.

District 3 South Part I Arrests by Location

07/07/2019 thru 08/03/2019



Prepared by: VC Crime Center
 Crime Intelligence Analyst
 Volusia County Sheriff's Office
 Printed On: 8/6/2019

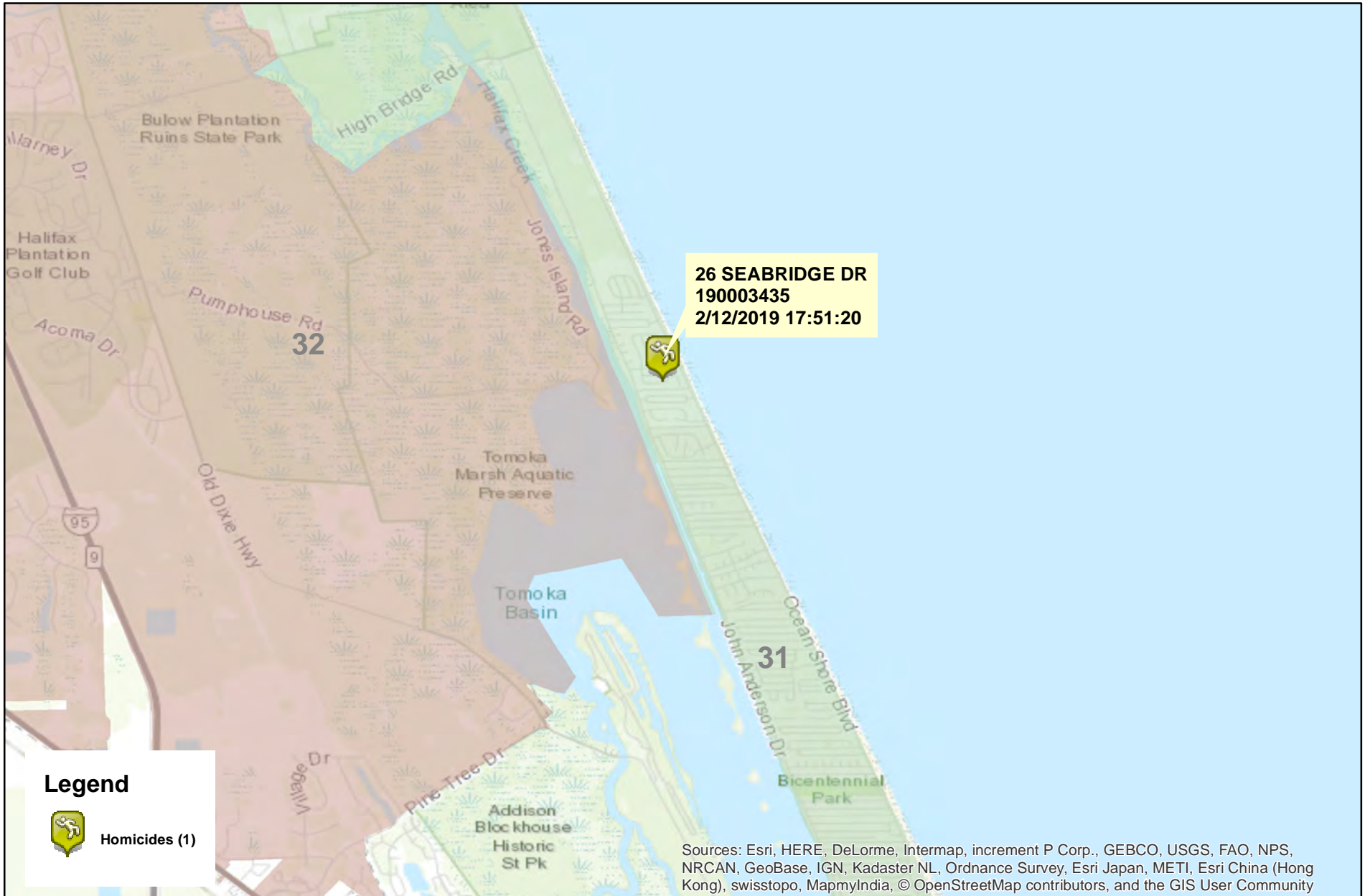


* Map reflects total number of Incidents and not total number of victims



This is not a legal document. due to address incompatibilities, some incidents may not be represented and the information on this map should not be viewed as the legal representation of property boundaries, roads, facilities. etc.

District 3 North Homicides 2019



Prepared by: VC Crime Center
Crime Intelligence Analyst
Volusia County Sheriff's Office
Printed On: 8/6/2019

0 0.5 1 2 Miles
* Map reflects total number of Incidents and not total number of victims



This is not a legal document.
due to address incompatibilities, some
incidents may not be represented and
the information on this map should not be
viewed as the legal representation of
property boundaries, roads, facilities. etc.

COMPSTAT REPORT

UPCOMING EVENTS

- **Cornerstone Back to School Bash:** [Saturday, August 10, 2019](#) between 1000 and 1200 hours, Cornerstone Church, 2813 Howland Blvd, Deltona.
- **Melanin Too Rich Event:** [Sunday, August 11, 2019](#) between 1300 and 1800 hours, DME Sports Academy, 2441 Bellevue Av, Daytona Beach.
- **Overdose Awareness Day:** [Saturday, August 31, 2019](#) between 0900 and 1200 hours, Gemini Springs Park, 37 Dirksen Dr, Debarry.
- **Next Countywide CompStat Session:** [Thursday, September 12, 2019](#) at 0830 hours, Training, 3901 Tiger Bay Rd, Daytona Beach, Reporting Period 19-08: August 4, 2019 – September 7, 2019.