

COMPSTAT REPORT



CRIME STATISTICS – COUNTYWIDE

Period 19-9: September 08, 2019 – October 05, 2019

Sheriff Michael J. Chitwood

Chief Deputy Joseph Gallagher

COMPSTAT STATISTICAL CRIME COMPARISON TO PREVIOUS 28 DAY PERIODS

COUNTYWIDE	6/16/2019	9/8/2019		7/14/2019	9/8/2019		8/11/2019	9/8/2019		3 Periods
Volusia County Sheriff's Office	7/13/2019	10/5/2019		8/10/2019	10/5/2019		9/7/2019	10/5/2019		Average %
VCSO Offense Data	Current - 3	Current (28d)	% Change	Current - 2	Current (28d)	% Change	Current - 1	Current (28d)	% Change	Change
Homicides	2	0	-100%	0	0	0%	0	<u>0</u>	0%	-33%
Auto Thefts	20	16	-20%	12	16	33%	17	<u>16</u>	-6%	2%
Total Burglaries	38	37	-3%	32	37	16%	34	37	9%	7%
Residence	27	32	19%	27	32	19%	29	<u>32</u>	10%	16%
Non Residence	11	5	-55%	5	5	0%	5	<u>5</u>	0%	-18%
Total Larcenies	133	113	-15%	111	113	2%	101	113	12%	0%
Larcenies	64	69	8%	55	69	25%	61	<u>69</u>	13%	15%
Larceny Carbreak	31	23	-26%	37	23	-38%	19	<u>23</u>	21%	-14%
Larceny Shoplifting	35	16	-54%	11	16	45%	18	<u>16</u>	-11%	-7%
Larceny Bicycle	3	5	67%	8	5	-38%	3	<u>5</u>	67%	32%
Total Robberies	5	12	140%	5	12	140%	7	12	71%	117%
Armed	1	5	400%	2	5	150%	2	<u>5</u>	150%	233%
Strongarmed	4	7	75%	3	7	133%	5	<u>7</u>	40%	83%
Total Agg. Assaults/Bat.	34	40	18%	35	40	14%	31	40	29%	20%
Agg. Assaults/Batteries	17	26	53%	13	26	100%	16	<u>26</u>	63%	72%
Agg. Domestic Assault/Batteries	17	14	-18%	22	14	-36%	15	<u>14</u>	-7%	-20%
Person Shot	1	3	200%	0	3	N/A	1	<u>3</u>	200%	133%
Total Sexual Bat.	8	5	-38%	9	5	-44%	4	5	25%	-19%
Sexual Battery	4	1	-75%	2	1	-50%	2	<u>1</u>	-50%	-58%
Sexual Battery Child	4	4	0%	7	4	-43%	2	<u>4</u>	100%	19%
Total Part One Crimes	240	223	-7%	204	223	9%	194	223	15%	6%
Part One Property Crimes	191	166	-13%	155	166	7%	152	<u>166</u>	9%	1%
Part One Person Crimes	49	57	16%	49	57	16%	42	<u>57</u>	36%	23%
Total Calls For Service	8,515	9,145	7%	8,273	9,145	11%	8,732	9,145	5%	8%
Firearm Offenses	10	25	150%	5	25	400%	4	<u>25</u>	525%	358%
All Domestic Violence Cases	142	105	-26%	129	105	-19%	130	<u>105</u>	-19%	-21%

January 1, 2019 through October 5, 2019 compared to the same periods in 2017 and 2018

Volusia County Sheriff's Office	YTD	YTD	2017-2018	YTD	YTD	2018-2019	YTD	YTD	2017-2019
COUNTYWIDE	2017	2018	% Change	2018	2019	%Change	2017	2019	%Change
Homicides	4	5	25%	5	3	-40%	4	<u>3</u>	-25%
Auto Thefts	190	197	4%	197	155	-21%	190	<u>155</u>	-18%
Total Burglaries	516	472	-9%	472	324	-31%	516	324	-37%
Residence	430	403	-6%	403	263	-35%	430	<u>263</u>	-39%
Non Residence	86	69	-20%	69	61	-12%	86	<u>61</u>	-29%
Total Larcenies	1,665	1,497	-10%	1,497	1,172	-22%	1,665	1,172	-30%
Larcenies	1,054	791	-25%	791	613	-23%	1,054	<u>613</u>	-42%
Larceny Carbreak	394	426	8%	426	303	-29%	394	<u>303</u>	-23%
Larceny Shoplifting	143	199	39%	199	192	-4%	143	<u>192</u>	34%
Larceny Bicycle	74	81	9%	81	64	-21%	74	<u>64</u>	-14%
Total Robberies	93	73	-22%	73	66	-10%	93	66	-29%
Armed	36	30	-17%	30	24	-20%	36	<u>24</u>	-33%
Strongarmed	57	43	-25%	43	42	-2%	57	<u>42</u>	-26%
Total Agg. Assaults/Bat.	322	288	-11%	288	283	-2%	322	283	-12%
Agg. Assaults/Batteries	171	178	4%	178	141	-21%	171	<u>141</u>	-18%
Agg. Domestic Assault/Batteries	151	110	-27%	110	142	29%	151	<u>142</u>	-6%
Person Shot	11	11	0%	11	8	-27%	11	<u>8</u>	-27%
Total Sexual Bat.	43	68	58%	68	51	-25%	43	51	19%
Sexual Battery	13	21	62%	21	15	-29%	13	<u>15</u>	15%
Sexual Battery Child	30	47	57%	47	36	-23%	30	<u>36</u>	20%
Total Part One Crimes	2,833	2,600	-8%	2,600	2,054	-21%	2,833	2,054	-27%
Part One Property Crimes	2,371	2,166	-9%	2,166	1,651	-24%	2,371	<u>1,651</u>	-30%
Part One Person Crimes	462	434	-6%	434	403	-7%	462	<u>403</u>	-13%
Total Calls For Service	102,266	91,784	-10%	91,784	85,384	-7%	102,266	85,384	-17%
Firearm Offenses	111	121	9%	121	95	-21%	111	<u>95</u>	-14%
All Domestic Violence Cases	1,181	1,218	3%	1,218	1,247	2%	1,181	<u>1,247</u>	6%

NOTE: This Crime data is preliminary and subject to reclassification upon further investigation. The data above reflects the total number of offenses, it does not indicate the total number of incidents. There were incidents that did not code into either district. These are included in the Countywide Total. N/A = Not Applicable

Last UCR build date: 10/7/2019 4:48:00 PM

Volusia County Sheriff's Office	8/11/2019	9/8/2019	Percent	9/8/2018	9/8/2019	Percent
Arrest Data	9/7/2019	10/5/2019	Change	10/5/2018	10/5/2019	Change
Homicides	1	0	-100%	0	<u>0</u>	0%
Auto Thefts	11	5	-55%	7	<u>5</u>	-29%
Total Burglaries	24	18	-25%	37	18	-51%
Residence	19	12	-37%	16	<u>12</u>	-25%
Non Residence	5	6	20%	21	<u>6</u>	-71%
Total Larcenies	34	30	-12%	41	30	-27%
Larcenies	23	18	-22%	20	<u>18</u>	-10%
Larceny Carbreak	3	2	-33%	8	<u>2</u>	-75%
Larceny Shoplifting	8	10	25%	12	<u>10</u>	-17%
Larceny Bicycle	0	0	0%	1	<u>0</u>	-100%
Total Robberies	1	3	200%	5	3	-40%
Armed	0	0	0%	0	<u>0</u>	0%
Strongarmed	1	3	200%	5	<u>3</u>	-40%
Total Agg. Assaults/Batteries	29	23	-21%	30	23	-23%
Agg. Assaults/Batteries	29	23	-21%	30	<u>23</u>	-23%
Agg. Domestic/Batteries	0	0	0%	0	<u>0</u>	0%
Total Sexual Batteries	3	4	33%	2	4	100%
Sexual Battery	0	0	0%	1	<u>0</u>	-100%
Sexual Battery Child	3	1	-67%	1	<u>1</u>	0%
Total Part 1 Arrests	103	83	-19%	122	83	-32%
Non-Violent Crime Arrests	69	53	-23%	85	53	-38%
Violent Crime Arrests	34	30	-12%	37	30	-19%
Prostitution	0	0	0%	0	<u>0</u>	0%
Narcotics	52	76	46%	178	<u>76</u>	-57%
Miscellaneous	497	449	-10%	585	<u>449</u>	-23%
Total Arrests	652	608	-7%	885	608	-31%
	CompStat	CompStat 9		LY CompStat 9	CompStat 9	

NOTE: This data is to be used internally for Volusia County Sheriff's Office use only. This Crime data is Preliminary and subject to reclassification upon further Investigation. **There were arrest that did not code into either district. These are included in the CityWide Total.** N/A = Not Applicable

January 1, 2019 through October 5, 2019 compared to the same periods in 2017 and 2018

VCSO Countywide Clearances	YTD 2017					YTD 2018					YTD 2019				
	Offense	Clrs	% Clr	Adult	Juv	Offense	Clrs	% Clr	Adult	Juv	Offense	Clrs	% Clr	Adult	Juv
Homicides	4	4	100%	4	0	5	4	80%	4	0	3	2	67%	2	0
Auto Thefts	190	69	36%	56	13	197	90	46%	72	18	155	60	39%	52	8
Total Burglaries	516	152	29%	134	18	472	157	33%	133	24	324	128	40%	116	12
Residence	430	124	29%	110	14	403	131	33%	111	20	263	107	41%	96	11
Non Residence	86	28	33%	24	4	69	26	38%	22	4	61	21	34%	20	1
Total Larcenies	1665	418	25%	364	54	1497	416	28%	378	38	1172	385	33%	346	39
Larcenies	1054	268	25%	235	33	791	195	25%	186	9	613	175	29%	162	13
Larceny Carbreak	394	66	17%	49	17	426	108	25%	87	21	303	74	24%	56	18
Larceny Shoplifting	143	75	52%	73	2	199	100	50%	98	2	192	128	67%	121	7
Larceny Bicycle	74	9	12%	7	2	81	13	16%	7	6	64	8	13%	7	1
Total Robberies	93	66	71%	55	11	73	54	74%	49	5	66	53	80%	48	5
Armed	36	18	50%	16	2	30	19	63%	18	1	24	16	67%	14	2
Strongarmed	57	48	84%	39	9	43	35	81%	31	4	42	37	88%	34	3
Total Agg. Assaults/Bat.	322	238	74%	217	21	288	189	66%	174	15	283	220	78%	199	21
Agg. Assaults/Batteries	171	105	61%	95	10	178	93	52%	86	7	141	100	71%	89	11
Agg. Domestic Assault/Batteries	151	133	88%	122	11	110	96	87%	88	8	142	120	85%	110	10
Person Shot	11	6	55%	5	1	11	8	73%	8	0	8	5	63%	3	2
Total Sexual Bat.	43	28	65%	24	4	71	35	49%	24	11	51	29	57%	18	11
Sexual Battery	13	6	46%	6	0	23	11	48%	11	0	15	8	53%	8	0
Sexual Battery Child	30	22	73%	18	4	48	24	50%	13	11	36	21	58%	10	11
Total Part One Crimes	2,833	975	34%	805	121	2,600	945	36%	834	111	2,054	877	43%	781	96
Part One Property Crimes	2371	639	27%	554	85	2166	663	31%	583	80	1651	573	35%	514	59
Part One Person Crimes	462	336	73%	251	36	434	282	65%	251	31	403	304	75%	267	37

NOTE: This Crime data is preliminary and subject to reclassification upon further investigation. The data above reflects the total number of offenses, it does not indicate the total number of incidents.

Last UCR build date: 10/7/2019 4:48:00 PM

COMPSTAT REPORT



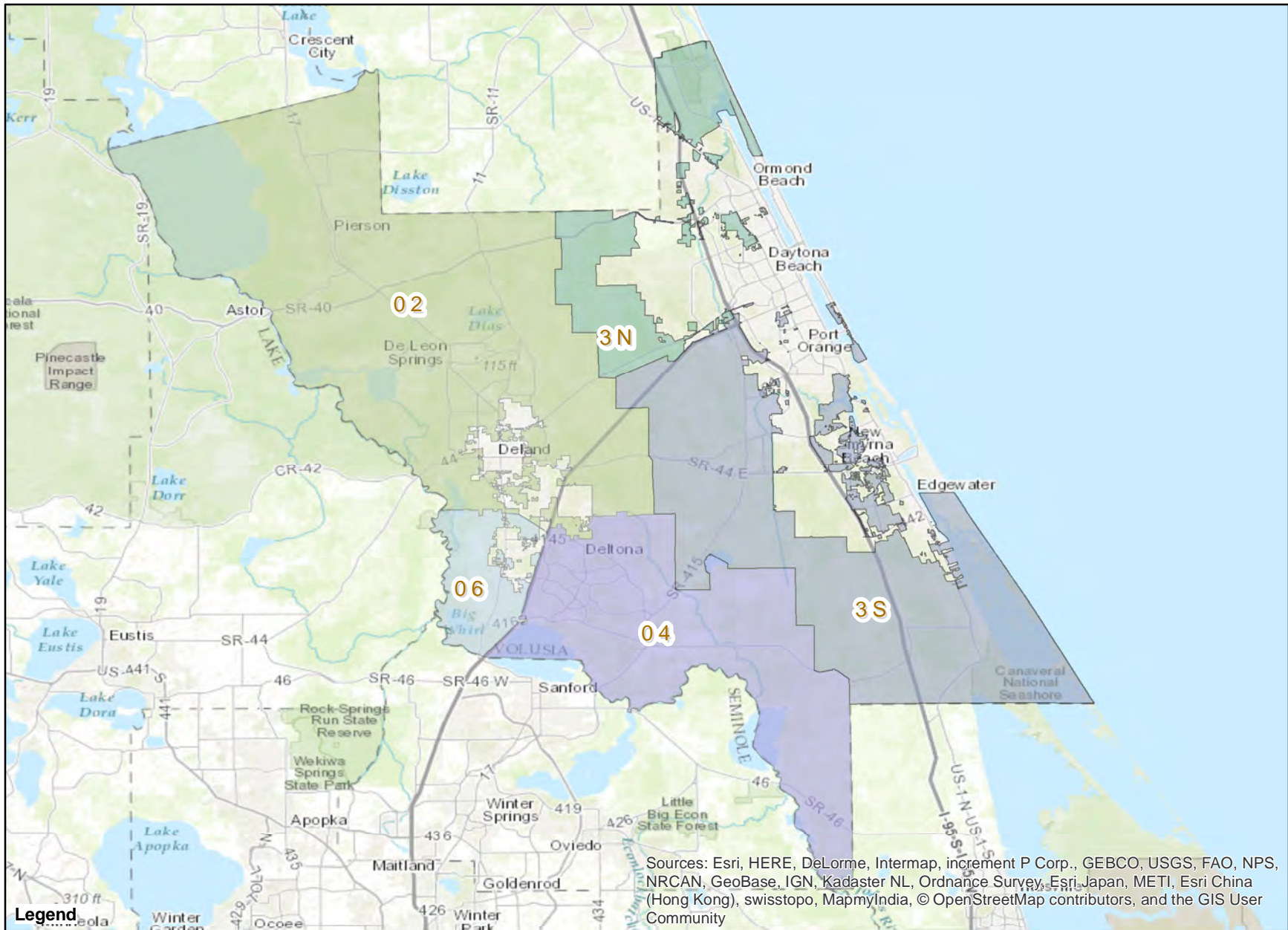
WEST VOLUSIA

Period 19-9: September 08, 2019 – October 05, 2019

Sheriff Michael J. Chitwood

Chief Deputy Joseph Gallagher

Volusia County Sheriff's Office Districts



**Prepared by: Patrick Harding
Crime Intelligence Analyst
Volusia County Sheriff's Office
Printed On: 5/10/2017**

0 2.75 5.5 11 16.5 22 Miles



This is not a legal document.
Due to address incompatibilities, some incidents may not be represented and the information on this map should not be viewed as the legal representation of property boundaries, roads, facilities, etc.

COMPSTAT REPORT



CRIME STATISTICS – DISTRICT 4

Period 19-9: September 08, 2019 – October 05, 2019

Captain Lou Marino

COMPSTAT STATISTICAL CRIME COMPARISON TO PREVIOUS 28 DAY PERIODS

District 4	6/16/2019	9/8/2019		7/14/2019	9/8/2019		8/11/2019	9/8/2019		3 Periods
Volusia County Sheriff's Office	7/13/2019	10/5/2019		8/10/2019	10/5/2019		9/7/2019	10/5/2019		Average %
VCSO Offense Data	Current - 3	Current (28d)	% Change	Current - 2	Current (28d)	% Change	Current - 1	Current (28d)	% Change	Change
Homicides	2	0	-100%	0	0	0%	0	<u>0</u>	0%	-33%
Auto Thefts	4	7	75%	4	7	75%	3	<u>7</u>	133%	94%
Total Burglaries	11	9	-18%	2	9	350%	14	9	-36%	99%
Residence	11	9	-18%	1	9	800%	10	<u>9</u>	-10%	257%
Non Residence	0	0	0%	1	0	-100%	4	<u>0</u>	-100%	-67%
Total Larcenies	52	33	-37%	41	33	-20%	48	33	-31%	-29%
Larcenies	20	14	-30%	19	14	-26%	24	<u>14</u>	-42%	-33%
Larceny Carbreak	10	8	-20%	16	8	-50%	7	<u>8</u>	14%	-19%
Larceny Shoplifting	22	9	-59%	4	9	125%	16	<u>9</u>	-44%	7%
Larceny Bicycle	0	2	N/A	2	2	0%	1	<u>2</u>	100%	33%
Total Robberies	2	5	150%	4	5	25%	4	5	25%	67%
Armed	0	3	N/A	2	3	50%	0	<u>3</u>	N/A	17%
Strongarmed	2	2	0%	2	2	0%	4	<u>2</u>	-50%	-17%
Total Agg. Assaults/Bat.	16	20	25%	16	20	25%	10	20	100%	50%
Agg. Assaults/Batteries	6	14	133%	6	14	133%	4	<u>14</u>	250%	172%
Agg. Domestic Assault/Batteries	10	6	-40%	10	6	-40%	6	<u>6</u>	0%	-27%
Person Shot	1	0	-100%	0	0	0%	0	<u>0</u>	0%	-33%
Total Sexual Bat.	3	0	-100%	5	0	-100%	0	0	0%	-67%
Sexual Battery	2	0	-100%	1	0	-100%	0	<u>0</u>	0%	-67%
Sexual Battery Child	1	0	-100%	4	0	-100%	0	<u>0</u>	0%	-67%
Total Part One Crimes	90	74	-18%	72	74	3%	79	74	-6%	-7%
Part One Property Crimes	67	49	-27%	47	49	4%	65	<u>49</u>	-25%	-16%
Part One Person Crimes	23	25	9%	25	25	0%	14	<u>25</u>	79%	29%
Total Calls For Service	2,464	2,722	10%	2,306	2,722	18%	2,542	2,722	7%	12%
Firearm Offenses	4	12	200%	3	12	300%	0	<u>12</u>	N/A	167%
All Domestic Violence Cases	68	49	-28%	60	49	-18%	52	<u>49</u>	-6%	-17%

NOTE: This Crime data is preliminary and subject to reclassification upon further investigation. The data above reflects the total number of offenses, it does not indicate the total number of incidents. N/A = Not Applicable

Last UCR build date: 10/7/2019 4:48:00 PM

January 1, 2019 through October 5, 2019 compared to the same periods in 2017 and 2018

Volusia County Sheriff's Office	YTD	YTD	2017-2018	YTD	YTD	2018-2019	YTD	YTD	2017-2019	% OF
District 4	2017	2018	% Change	2018	2019	%Change	2017	2019	%Change	COUNTYWIDE
Homicides	2	4	100%	4	2	-50%	2	<u>2</u>	0%	67%
Auto Thefts	57	61	7%	61	37	-39%	57	<u>37</u>	-35%	24%
Total Burglaries	171	150	-12%	150	90	-40%	171	90	-47%	28%
Residence	146	126	-14%	126	73	-42%	146	<u>73</u>	-50%	28%
Non Residence	25	24	-4%	24	17	-29%	25	<u>17</u>	-32%	28%
Total Larcenies	618	564	-9%	564	437	-23%	618	437	-29%	37%
Larcenies	349	252	-28%	252	203	-19%	349	<u>203</u>	-42%	33%
Larceny Carbreak	168	182	8%	182	96	-47%	168	<u>96</u>	-43%	32%
Larceny Shoplifting	79	98	24%	98	118	20%	79	<u>118</u>	49%	61%
Larceny Bicycle	22	32	45%	32	20	-38%	22	<u>20</u>	-9%	31%
Total Robberies	43	40	-7%	40	35	-13%	43	35	-19%	53%
Armed	21	18	-14%	18	13	-28%	21	<u>13</u>	-38%	54%
Strongarmed	22	22	0%	22	22	0%	22	<u>22</u>	0%	52%
Total Agg. Assaults/Bat.	128	99	-23%	99	111	12%	128	111	-13%	N/A
Agg. Assaults/Batteries	60	56	-7%	56	49	-13%	60	<u>49</u>	-18%	35%
Agg. Domestic Assault/Batteries	68	43	-37%	43	62	44%	68	<u>62</u>	-9%	44%
Person Shot	4	7	75%	7	2	-71%	4	<u>2</u>	-50%	25%
Total Sexual Bat.	18	27	50%	27	20	-26%	18	20	11%	39%
Sexual Battery	6	6	0%	6	4	-33%	6	<u>4</u>	-33%	27%
Sexual Battery Child	12	21	75%	21	16	-24%	12	<u>16</u>	33%	44%
Total Part One Crimes	1,037	945	-9%	945	732	-23%	1,037	732	-29%	37%
Part One Property Crimes	846	775	-8%	775	564	-27%	846	<u>564</u>	-33%	34%
Part One Person Crimes	191	170	-11%	170	168	-1%	191	<u>168</u>	-12%	42%
Total Calls For Service	31,313	29,002	-7%	29,002	25,747	-11%	31,313	25,747	-18%	30%
Firearm Offenses	51	54	6%	54	36	-33%	51	<u>36</u>	-29%	38%
All Domestic Violence Cases	495	548	11%	548	562	3%	495	<u>562</u>	14%	45%

NOTE: This Crime data is preliminary and subject to reclassification upon further investigation. The data above reflects the total number of offenses, it does not indicate the total number of incidents. There were incidents that did not code into either district. These are included in the Countywide Total. N/A = Not Applicable

Last UCR build date: 10/7/2019 4:48:00 PM

January 1, 2019 through October 5, 2019 compared to the same periods in 2017 and 2018

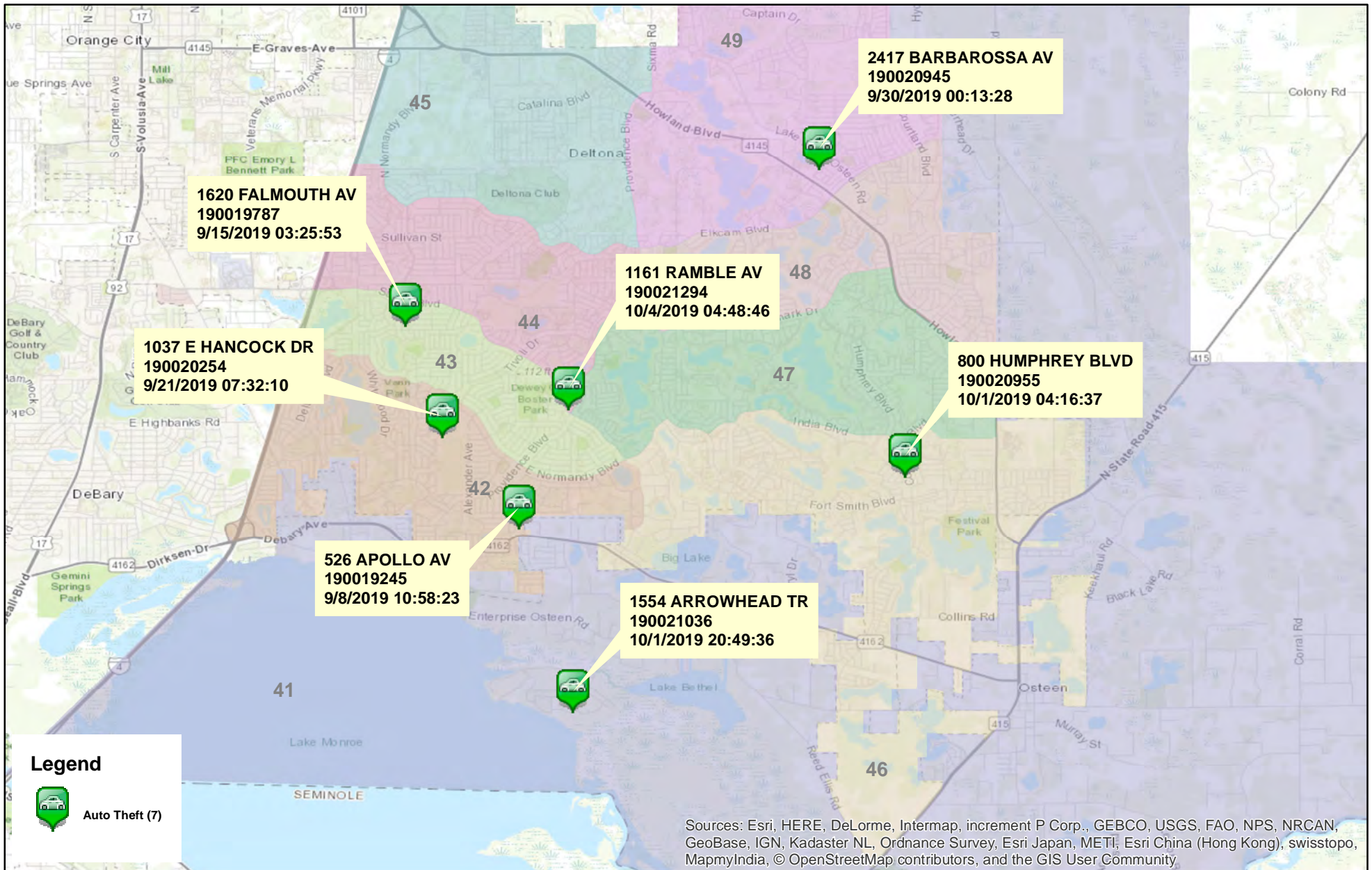
Volusia County Sheriff's Office District 4 Clearances	YTD 2017					YTD 2018					YTD 2019				
	Offense	Clrs	% Clr	Adult	Juv	Offense	Clrs	% Clr	Adult	Juv	Offense	Clrs	% Clr	Adult	Juv
Homicides	2	1	50%	1	0	4	4	100%	4	0	2	1	50%	1	0
Auto Thefts	57	20	35%	17	3	61	28	46%	21	7	37	16	43%	13	3
Total Burglaries	171	59	35%	51	8	150	58	39%	45	13	90	47	52%	39	8
Residence	146	52	36%	46	6	126	46	37%	36	10	73	40	55%	33	7
Non Residence	25	7	28%	5	2	24	12	50%	9	3	17	7	41%	6	1
Total Larcenies	618	166	27%	147	19	564	174	31%	148	26	437	162	37%	138	24
Larcenies	349	92	26%	85	7	252	65	26%	62	3	203	51	25%	44	7
Larceny Carbreak	168	30	18%	19	11	182	61	34%	46	15	96	29	30%	17	12
Larceny Shoplifting	79	43	54%	42	1	98	39	40%	37	2	118	81	69%	76	5
Larceny Bicycle	22	1	5%	1	0	32	9	28%	3	6	20	1	5%	1	0
Total Robberies	43	27	63%	20	7	40	28	70%	25	3	35	30	86%	26	4
Armed	21	9	43%	8	1	18	12	67%	11	1	13	10	77%	8	2
Strongarmed	22	18	82%	12	6	22	16	73%	14	2	22	20	91%	18	2
Total Agg. Assaults/Bat.	128	93	73%	81	12	99	68	69%	60	8	111	85	77%	75	10
Agg. Assaults/Batteries	60	30	50%	26	4	56	30	54%	26	4	49	28	57%	23	5
Agg. Domestic Assault/Batteries	68	63	93%	55	8	43	38	88%	34	4	62	57	92%	52	5
Person Shot	4	1	25%	1	0	7	7	100%	7	0	2	1	50%	0	1
Total Sexual Bat.	18	14	78%	14	0	27	15	56%	9	6	20	13	65%	5	8
Sexual Battery	6	5	83%	5	0	6	3	50%	3	0	4	1	25%	1	0
Sexual Battery Child	12	9	75%	9	0	21	12	57%	6	6	16	12	75%	4	8
Total Part One Crimes	1,037	380	37%	320	49	945	375	40%	312	63	732	354	48%	297	57
Part One Property Crimes	846	245	29%	215	30	775	260	34%	214	46	564	225	40%	190	35
Part One Person Crimes	191	135	71%	105	19	170	115	68%	98	17	168	129	77%	107	22

NOTE: This Crime data is preliminary and subject to reclassification upon further investigation. The data above reflects the total number of offenses, it does not indicate the total number of incidents.

Last UCR build date: 10/7/2019 4:48:00 PM

District 4 Auto Thefts

09/08/2019 thru 10/05/2019



Prepared by: VC Crime Center
 Crime Intelligence Analyst
 Volusia County Sheriff's Office
 Printed On: 10/8/2019



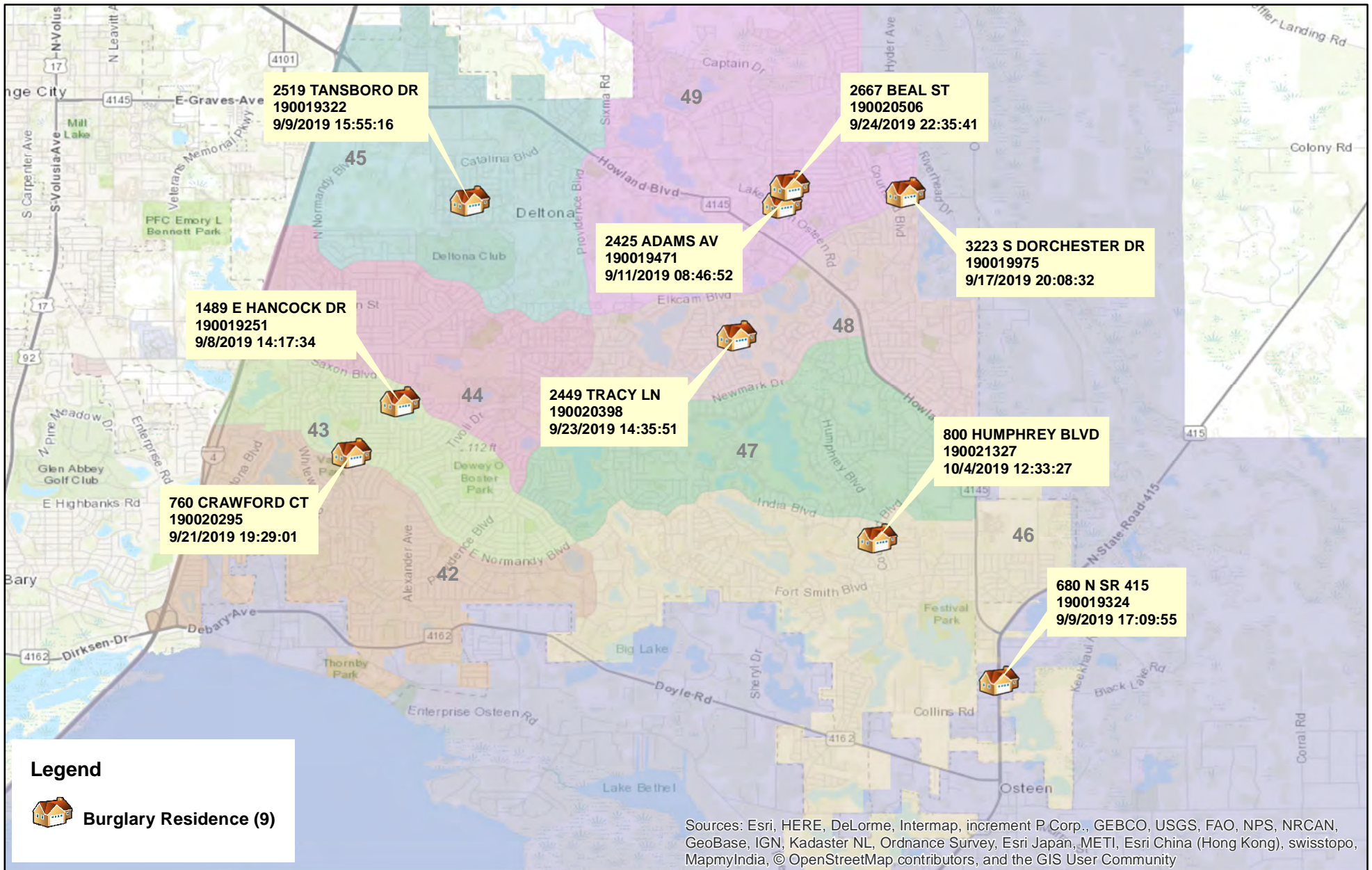
* Map reflects total number of Incidents and not total number of victims



This is not a legal document. due to address incompatibilities, some incidents may not be represented and the information on this map should not be viewed as the legal representation of property boundaries, roads, facilities. etc.

District 4 Burglaries

09/08/2019 thru 10/05/2019



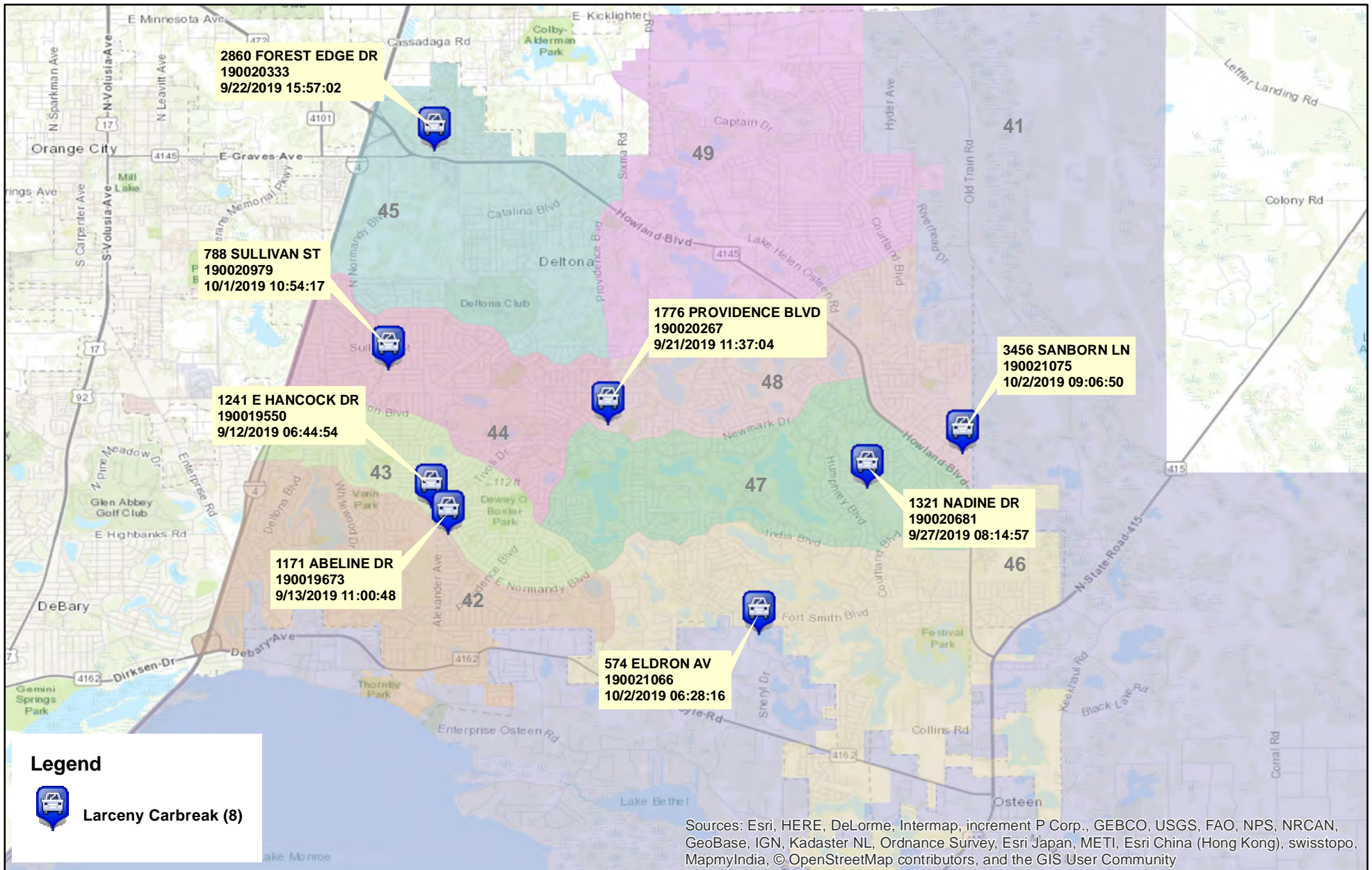
Prepared by: VC Crime Center
 Crime Intelligence Analyst
 Volusia County Sheriff's Office
 Printed On: 10/8/2019

0 0.5 1 2 3 Miles
 * Map reflects total number of Incidents and not total number of victims



This is not a legal document. due to address incompatibilities, some incidents may not be represented and the information on this map should not be viewed as the legal representation of property boundaries, roads, facilities. etc.

District 4 Larceny Carbreaks 09/08/2019 thru 10/05/2019



Prepared by: VC Crime Center
 Crime Intelligence Analyst
 Volusia County Sheriff's Office
 Printed On: 10/8/2019

0 0.5 1 2 3 Miles

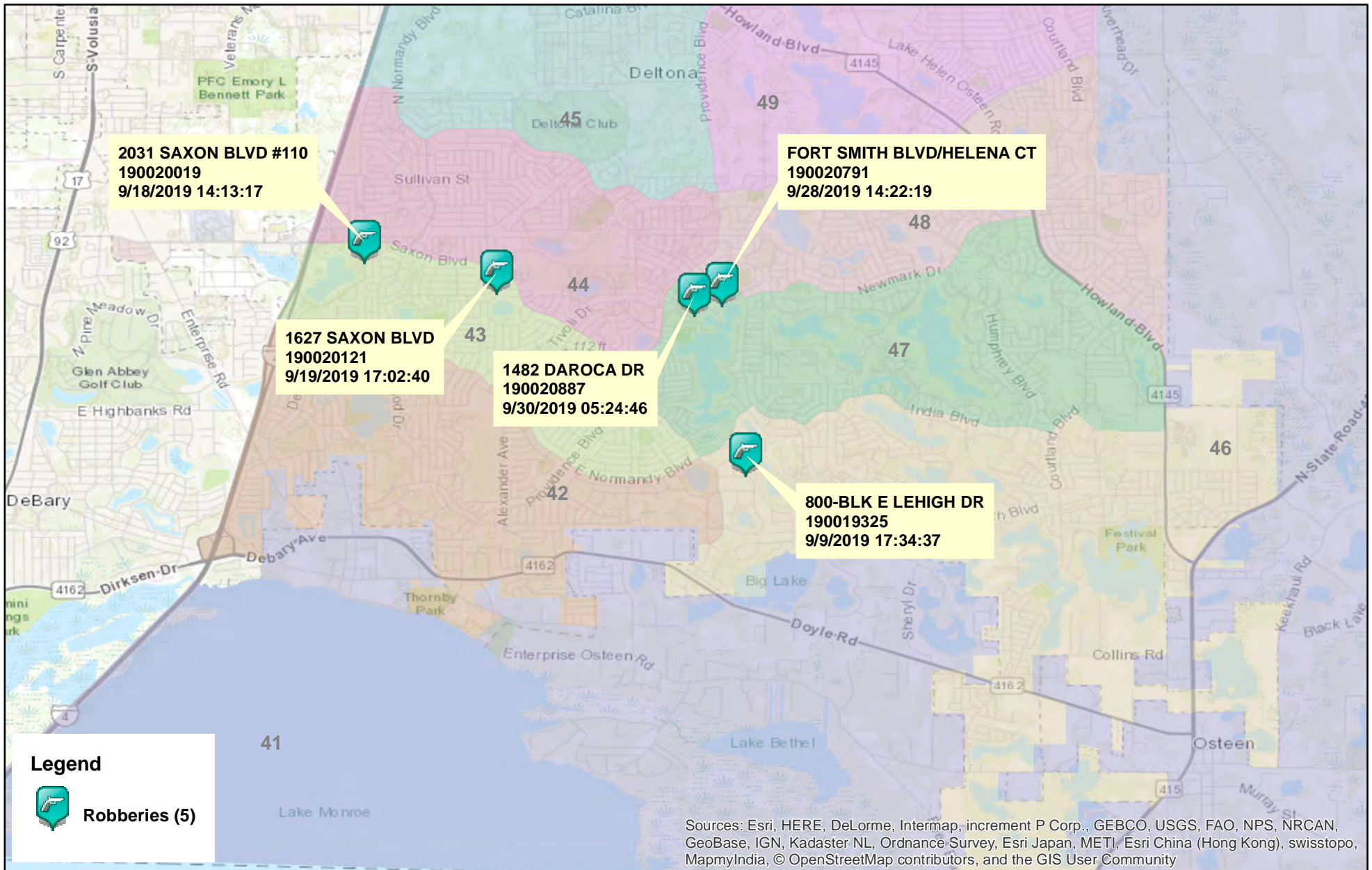
* Map reflects total number of Incidents and not total number of victims



This is not a legal document. due to address incompatibilities, some incidents may not be represented and the information on this map should not be viewed as the legal representation of property boundaries, roads, facilities. etc.

District 4 Robberies

09/08/2019 thru 10/05/2019



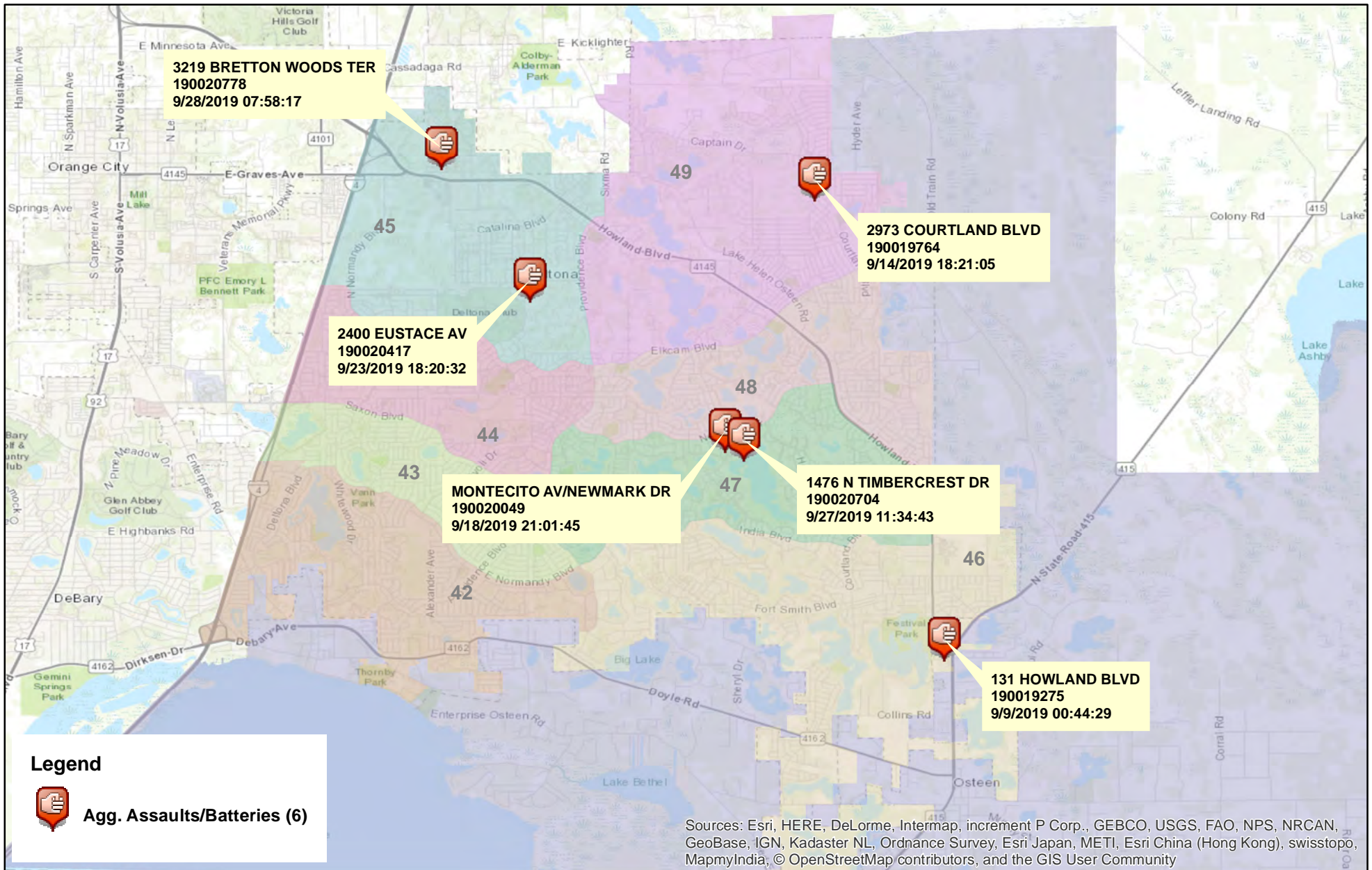
Prepared by: VC Crime Center
 Crime Intelligence Analyst
 Volusia County Sheriff's Office
 Printed On: 10/8/2019

0 0.5 1 2 Miles
 * Map reflects total number of Incidents and not total number of victims



This is not a legal document. due to address incompatibilities, some incidents may not be represented and the information on this map should not be viewed as the legal representation of property boundaries, roads, facilities. etc.

District 4 Aggravated Assaults and Batteries 09/08/2019 thru 10/05/2019



Prepared by: VC Crime Center
 Crime Intelligence Analyst
 Volusia County Sheriff's Office
 Printed On: 10/8/2019



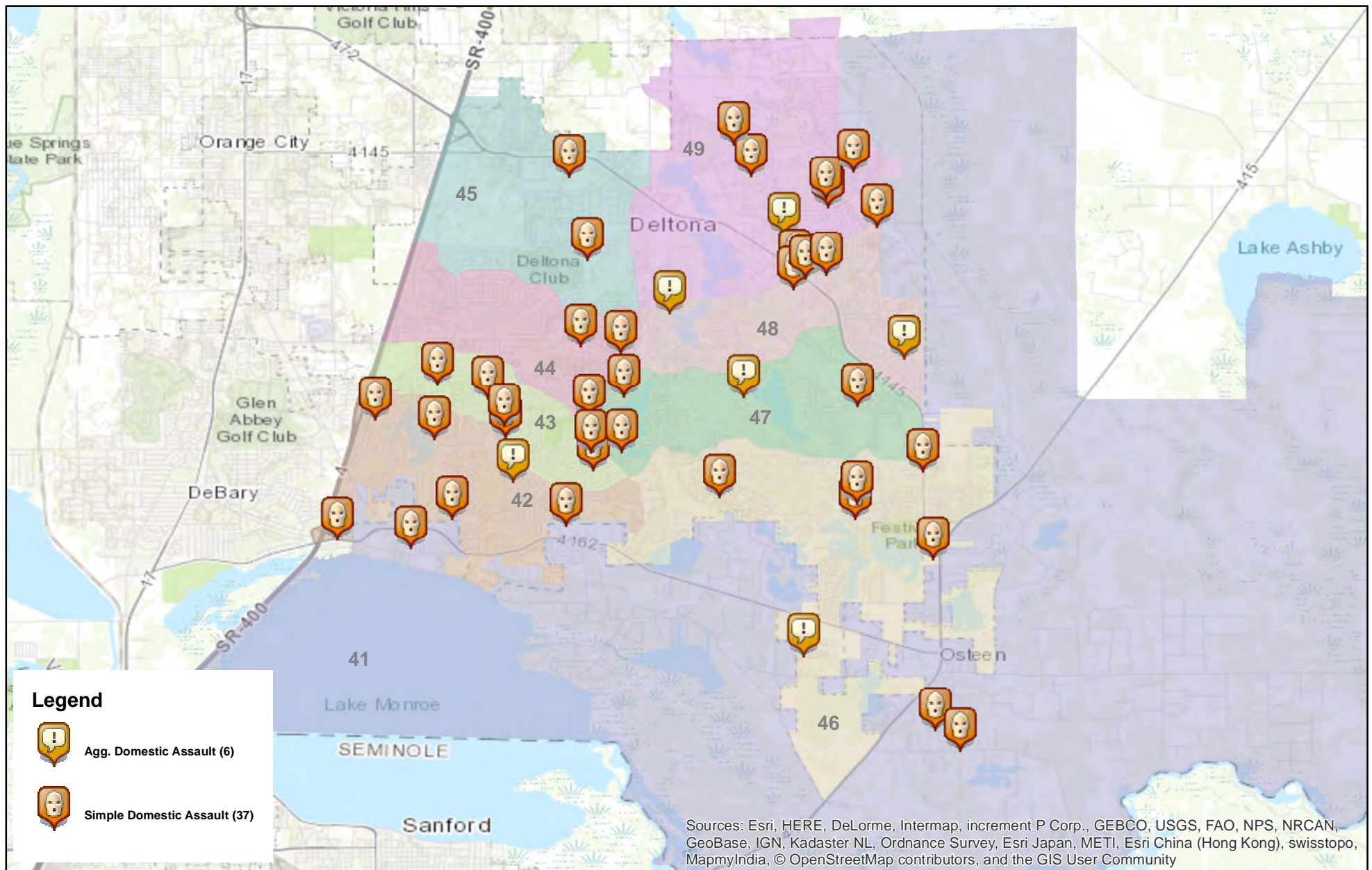
* Map reflects total number of Incidents and not total number of victims



This is not a legal document. due to address incompatibilities, some incidents may not be represented and the information on this map should not be viewed as the legal representation of property boundaries, roads, facilities. etc.

District 4 Domestic Assaults and Batteries

09/08/2019 thru 10/05/2019



Sources: Esri, HERE, DeLorme, Intermap, increment P Corp., GEBCO, USGS, FAO, NPS, NRCAN, GeoBase, IGN, Kadaster NL, Ordnance Survey, Esri Japan, METI, Esri China (Hong Kong), swisstopo, MapmyIndia, © OpenStreetMap contributors, and the GIS User Community



Prepared by: VC Crime Center
 Crime Intelligence Analyst
 Volusia County Sheriff's Office
 Printed On: 10/8/2019

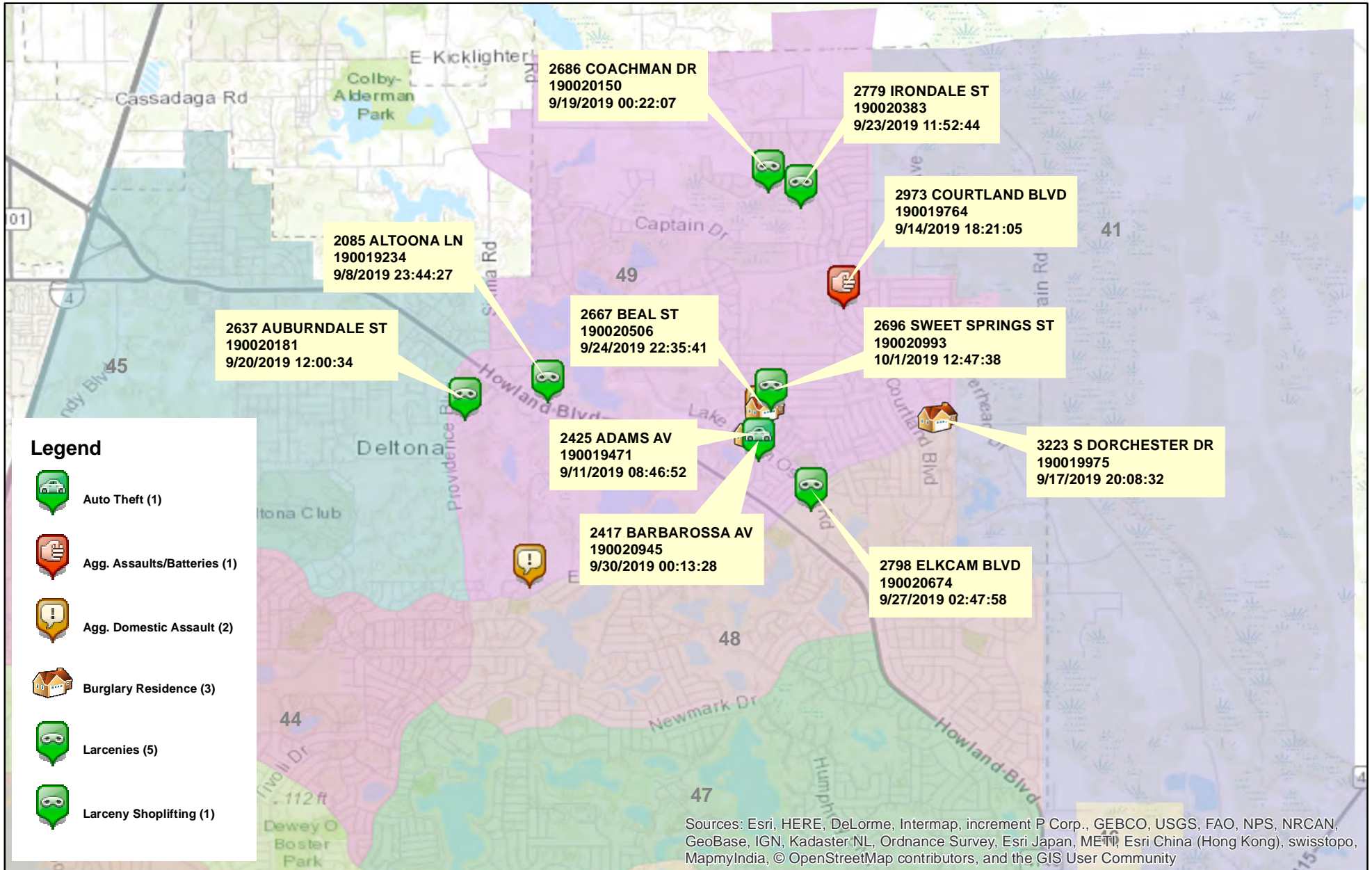
0 0.5 1 2 3 4 Miles
 * Map reflects total number of Incidents and not total number of victims



This is not a legal document. due to address incompatibilities, some incidents may not be represented and the information on this map should not be viewed as the legal representation of property boundaries, roads, facilities. etc.

District 4 Hot Zone 49

09/08/2019 thru 10/05/2019



Prepared by: VC Crime Center
 Crime Intelligence Analyst
 Volusia County Sheriff's Office
 Printed On: 10/8/2019

0 0.5 1 2 Miles
 * Map reflects total number of Incidents and not total number of victims



This is not a legal document. due to address incompatibilities, some incidents may not be represented and the information on this map should not be viewed as the legal representation of property boundaries, roads, facilities. etc.

District 4 - Part 1 Crimes by Zone 09/08/2019 through 10/05/2019

Volusia County Sheriff's Office	Total	41	42	43	44	45	46	47	48	49
Total	<u>64</u>	<u>2</u>	<u>5</u>	<u>7</u>	<u>6</u>	<u>7</u>	<u>9</u>	<u>6</u>	<u>9</u>	<u>13</u>
Aggravated Assaults	<u>12</u>	<u>0</u>	<u>1</u>	<u>0</u>	<u>0</u>	<u>2</u>	<u>2</u>	<u>2</u>	<u>2</u>	<u>3</u>
Auto Thefts	<u>7</u>	<u>1</u>	<u>2</u>	<u>1</u>	<u>1</u>	<u>0</u>	<u>1</u>	<u>0</u>	<u>0</u>	<u>1</u>
Burglary Non-Residence	<u>0</u>	<u>0</u>	<u>0</u>	<u>0</u>	<u>0</u>	<u>0</u>	<u>0</u>	<u>0</u>	<u>0</u>	<u>0</u>
Burglary Residence	<u>9</u>	<u>1</u>	<u>0</u>	<u>2</u>	<u>0</u>	<u>1</u>	<u>1</u>	<u>0</u>	<u>1</u>	<u>3</u>
Homicide	<u>0</u>	<u>0</u>	<u>0</u>	<u>0</u>	<u>0</u>	<u>0</u>	<u>0</u>	<u>0</u>	<u>0</u>	<u>0</u>
Larceny All Other	<u>14</u>	<u>0</u>	<u>2</u>	<u>1</u>	<u>1</u>	<u>1</u>	<u>0</u>	<u>1</u>	<u>3</u>	<u>5</u>
Larceny Carbreak	<u>8</u>	<u>0</u>	<u>0</u>	<u>2</u>	<u>2</u>	<u>1</u>	<u>1</u>	<u>1</u>	<u>1</u>	<u>0</u>
Larceny Shoplifting	<u>9</u>	<u>0</u>	<u>0</u>	<u>1</u>	<u>0</u>	<u>2</u>	<u>3</u>	<u>0</u>	<u>2</u>	<u>1</u>
Robbery Armed	<u>3</u>	<u>0</u>	<u>0</u>	<u>0</u>	<u>1</u>	<u>0</u>	<u>0</u>	<u>2</u>	<u>0</u>	<u>0</u>
Robbery Strongarmed	<u>2</u>	<u>0</u>	<u>0</u>	<u>0</u>	<u>1</u>	<u>0</u>	<u>1</u>	<u>0</u>	<u>0</u>	<u>0</u>
Sexual Battery	<u>0</u>	<u>0</u>	<u>0</u>	<u>0</u>	<u>0</u>	<u>0</u>	<u>0</u>	<u>0</u>	<u>0</u>	<u>0</u>

*The Aggravated Assault, Auto Theft,& Sexual Battery statistics reflect the total number of incidents, it does not indicate the total number of victims or vehicles.

The Highlighted numbers indicate zones with higher levels of activity.

Last UCR build date: 10/7/2019 4:48:00 PM

COMPSTAT REPORT

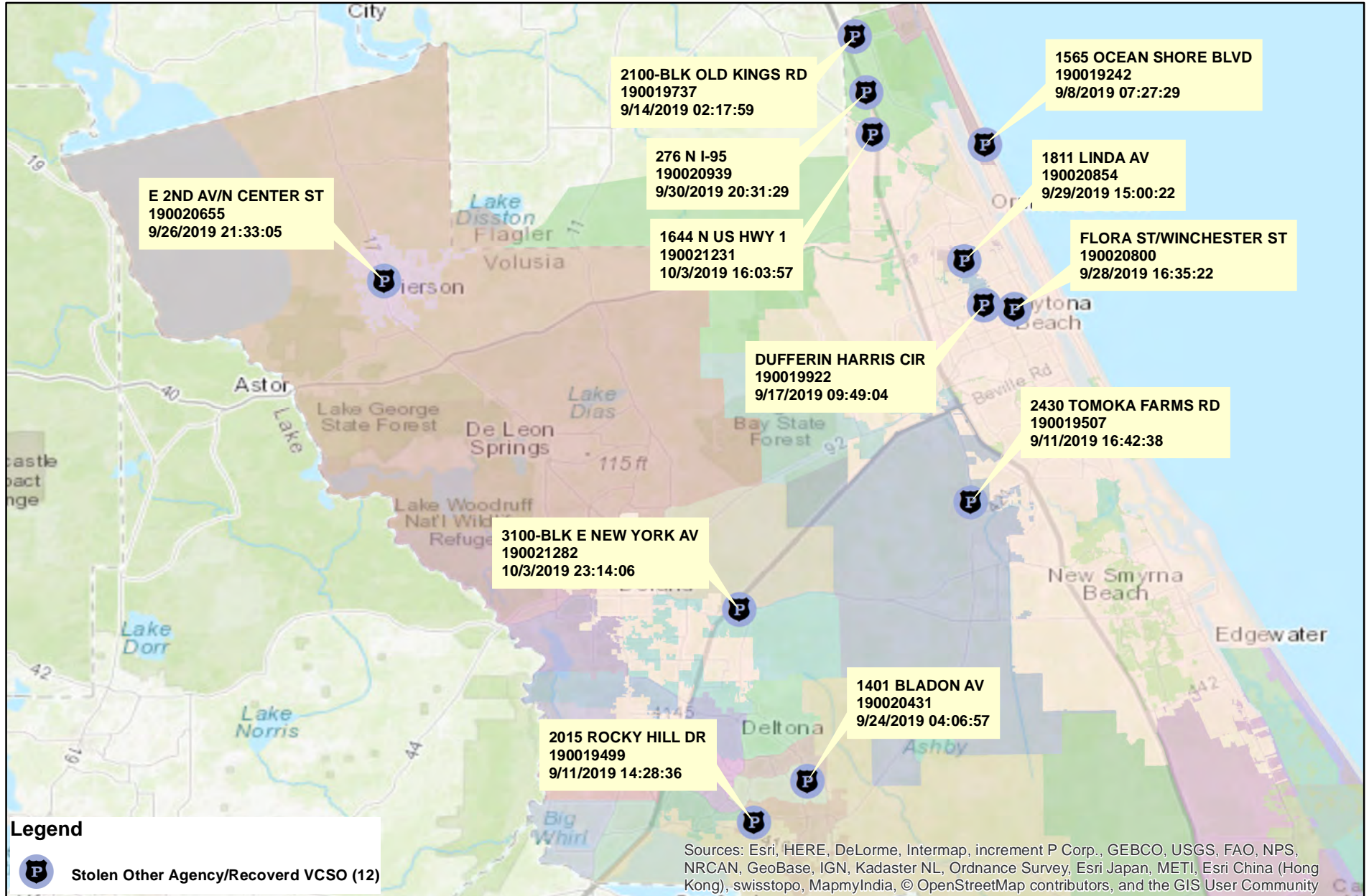


INVESTIGATIVE SERVICES SECTION

Period 19-9: September 08, 2019 – October 05, 2019

Division Chief Brian Henderson

Agencywide Auto Recoveries 09/08/2019 thru 10/05/2019

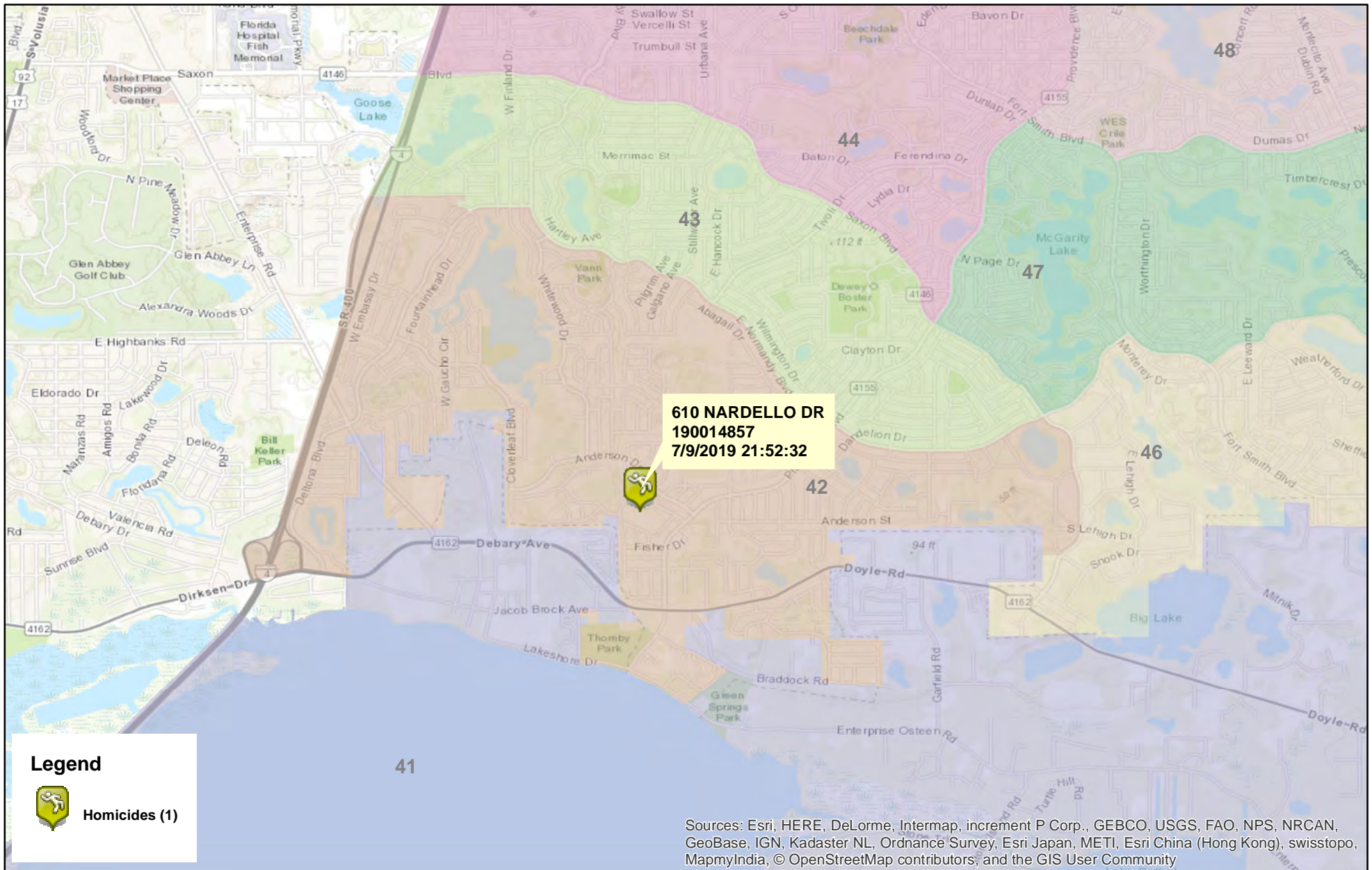


Prepared by: VC Crime Center
Crime Intelligence Analyst
Volusia County Sheriff's Office
Printed On: 10/7/2019



This is not a legal document.
Due to address incompatibilities, some incidents may not be represented and the information on this map should not be viewed as the legal representation of property boundaries, roads, facilities, etc.

District 4 Homicides 2019



Prepared by: VC Crime Center
Crime Intelligence Analyst
Volusia County Sheriff's Office
Printed On: 10/8/2019

0 0.5 1 Miles
* Map reflects total number of Incidents and not total number of victims



This is not a legal document.
due to address incompatibilities, some incidents may not be represented and the information on this map should not be viewed as the legal representation of property boundaries, roads, facilities. etc.

COMPSTAT REPORT



CRIME STATISTICS – DISTRICT 6

Period 19-9: September 08, 2019 – October 05, 2019

Captain Richard Fortin

COMPSTAT STATISTICAL CRIME COMPARISON TO PREVIOUS 28 DAY PERIODS

District 6	6/16/2019	9/8/2019		7/14/2019	9/8/2019		8/11/2019	9/8/2019		3 Periods
Volusia County Sheriff's Office	7/13/2019	10/5/2019		8/10/2019	10/5/2019		9/7/2019	10/5/2019		Average %
VCSO Offense Data	Current - 3	Current (28d)	% Change	Current - 2	Current (28d)	% Change	Current - 1	Current (28d)	% Change	Change
Homicides	0	0	0%	0	0	0%	0	<u>0</u>	0%	0%
Auto Thefts	4	1	-75%	3	1	-67%	2	<u>1</u>	-50%	-64%
Total Burglaries	5	3	-40%	3	3	0%	4	3	-25%	-22%
Residence	2	2	0%	3	2	-33%	4	<u>2</u>	-50%	-28%
Non Residence	3	1	-67%	0	1	N/A	0	<u>1</u>	N/A	-22%
Total Larcenies	13	9	-31%	16	9	-44%	5	9	80%	2%
Larcenies	13	6	-54%	9	6	-33%	2	<u>6</u>	200%	38%
Larceny Carbreak	0	2	N/A	4	2	-50%	1	<u>2</u>	100%	17%
Larceny Shoplifting	0	1	N/A	0	1	N/A	1	<u>1</u>	0%	0%
Larceny Bicycle	0	0	0%	3	0	-100%	1	<u>0</u>	-100%	-67%
Total Robberies	0	1	N/A	0	1	N/A	1	1	0%	0%
Armed	0	0	0%	0	0	0%	1	<u>0</u>	-100%	-33%
Strongarmed	0	1	N/A	0	1	N/A	0	<u>1</u>	N/A	0%
Total Agg. Assaults/Bat.	2	2	0%	1	2	100%	4	2	-50%	17%
Agg. Assaults/Batteries	2	0	-100%	0	0	0%	3	<u>0</u>	-100%	-67%
Agg. Domestic Assault/Batteries	0	2	N/A	1	2	100%	1	<u>2</u>	100%	67%
Person Shot	0	0	0%	0	0	0%	1	<u>0</u>	-100%	-33%
Total Sexual Bat.	1	1	0%	4	1	-75%	2	1	-50%	-42%
Sexual Battery	0	0	0%	1	0	-100%	1	<u>0</u>	-100%	-67%
Sexual Battery Child	1	1	0%	3	1	-67%	1	<u>1</u>	0%	-22%
Total Part One Crimes	25	17	-32%	27	17	-37%	18	17	-6%	-25%
Part One Property Crimes	22	13	-41%	22	13	-41%	11	<u>13</u>	18%	-21%
Part One Person Crimes	3	4	33%	5	4	-20%	7	<u>4</u>	-43%	-10%
Total Calls For Service	1,162	1,366	18%	1,098	1,366	24%	1,283	1,366	6%	16%
Firearm Offenses	0	2	N/A	0	2	N/A	2	<u>2</u>	0%	0%
All Domestic Violence Cases	12	14	17%	10	14	40%	17	<u>14</u>	-18%	13%

NOTE: This Crime data is preliminary and subject to reclassification upon further investigation. The data above reflects the total number of offenses, it does not indicate the total number of incidents. N/A = Not Applicable

Last UCR build date: 10/7/2019 4:48:00 PM

January 1, 2019 through October 5, 2019 compared to the same periods in 2017 and 2018

Volusia County Sheriff's Office	YTD	YTD	2017-2018	YTD	YTD	2018-2019	YTD	YTD	2017-2019	% OF
District 6	2017	2018	% Change	2018	2019	%Change	2017	2019	%Change	COUNTYWIDE
Homicides	1	0	-100%	0	0	0%	1	<u>0</u>	-100%	0%
Auto Thefts	21	30	43%	30	22	-27%	21	<u>22</u>	5%	14%
Total Burglaries	62	51	-18%	51	29	-43%	62	29	-53%	9%
Residence	55	43	-22%	43	21	-51%	55	<u>21</u>	-62%	8%
Non Residence	7	8	14%	8	8	0%	7	<u>8</u>	14%	13%
Total Larcenies	209	203	-3%	203	120	-41%	209	120	-43%	10%
Larcenies	136	116	-15%	116	74	-36%	136	<u>74</u>	-46%	12%
Larceny Carbreak	52	74	42%	74	30	-59%	52	<u>30</u>	-42%	10%
Larceny Shoplifting	10	4	-60%	4	9	125%	10	<u>9</u>	-10%	5%
Larceny Bicycle	11	9	-18%	9	7	-22%	11	<u>7</u>	-36%	11%
Total Robberies	6	6	0%	6	5	-17%	6	5	-17%	8%
Armed	2	4	100%	4	2	-50%	2	<u>2</u>	0%	8%
Strongarmed	4	2	-50%	2	3	50%	4	<u>3</u>	-25%	7%
Total Agg. Assaults/Bat.	44	36	-18%	36	26	-28%	44	26	-41%	N/A
Agg. Assaults/Batteries	26	20	-23%	20	17	-15%	26	<u>17</u>	-35%	12%
Agg. Domestic Assault/Batteries	18	16	-11%	16	9	-44%	18	<u>9</u>	-50%	6%
Person Shot	1	1	0%	1	1	0%	1	<u>1</u>	0%	13%
Total Sexual Bat.	2	8	300%	8	11	38%	2	11	450%	22%
Sexual Battery	0	4	N/A	4	4	0%	0	<u>4</u>	N/A	27%
Sexual Battery Child	2	4	100%	4	7	75%	2	<u>7</u>	250%	19%
Total Part One Crimes	345	334	-3%	334	213	-36%	345	213	-38%	11%
Part One Property Crimes	292	284	-3%	284	171	-40%	292	<u>171</u>	-41%	10%
Part One Person Crimes	53	50	-6%	50	42	-16%	53	<u>42</u>	-21%	10%
Total Calls For Service	14,328	12,290	-14%	12,290	11,933	-3%	14,328	11,933	-17%	14%
Firearm Offenses	20	15	-25%	15	6	-60%	20	<u>6</u>	-70%	6%
All Domestic Violence Cases	147	124	-16%	124	129	4%	147	<u>129</u>	-12%	10%

NOTE: This Crime data is preliminary and subject to reclassification upon further investigation. The data above reflects the total number of offenses, it does not indicate the total number of incidents. There were incidents that did not code into either district. These are included in the Countywide Total. N/A = Not Applicable

Last UCR build date: 10/7/2019 4:48:00 PM

January 1, 2019 through October 5, 2019 compared to the same periods in 2017 and 2018

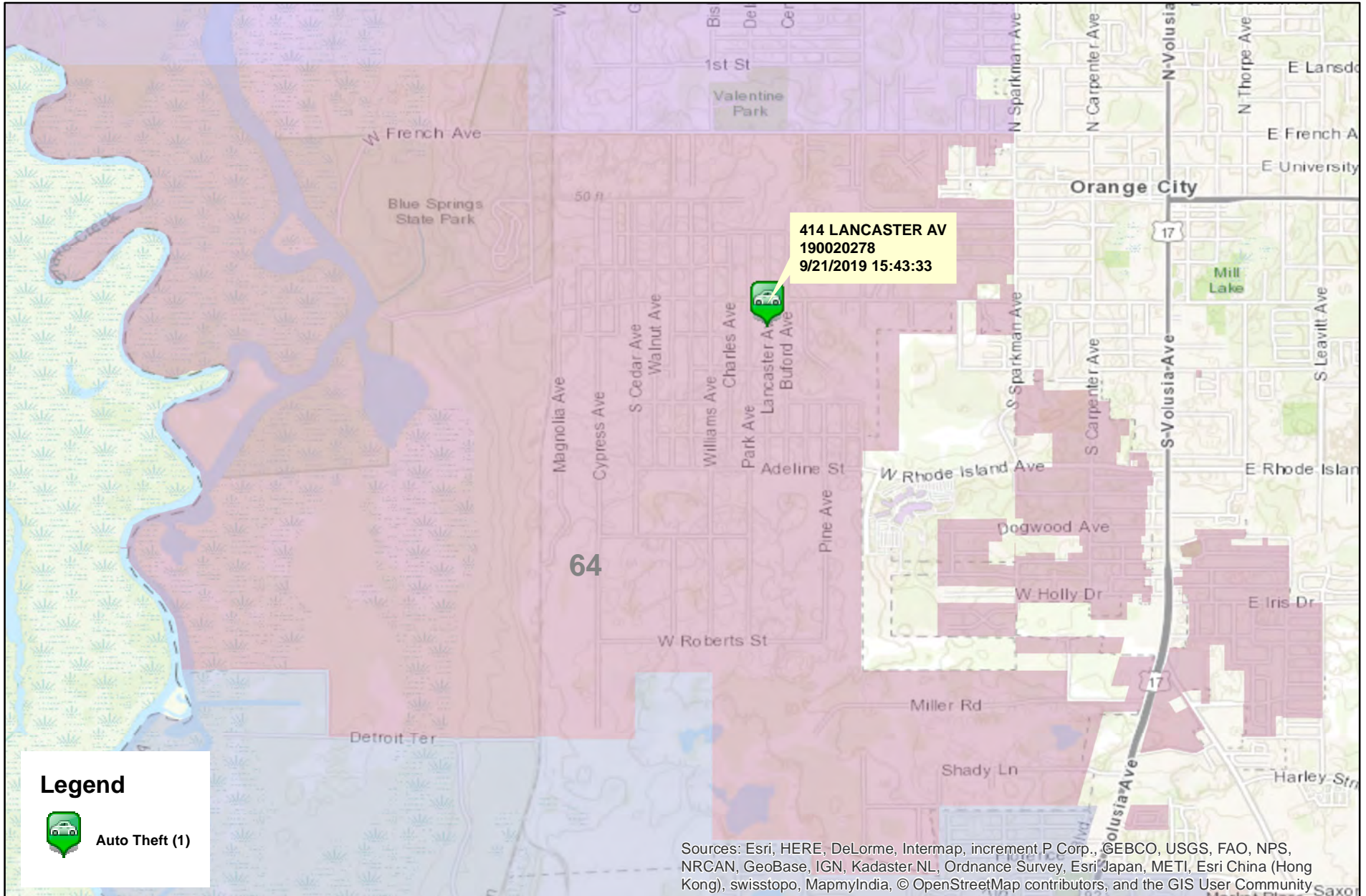
Volusia County Sheriff's Office District 6 Clearances	YTD 2017					YTD 2018					YTD 2019				
	Offense	Clrs	% Clr	Adult	Juv	Offense	Clrs	% Clr	Adult	Juv	Offense	Clrs	% Clr	Adult	Juv
Homicides	1	1	100%	1	0	0	0	0%	0	0	0	0	0%	0	0
Auto Thefts	21	11	52%	11	0	30	11	37%	10	1	22	10	45%	7	3
Total Burglaries	62	24	39%	23	1	51	21	41%	19	2	29	16	55%	14	2
Residence	55	17	31%	17	0	43	19	44%	17	2	21	13	62%	11	2
Non Residence	7	7	100%	6	1	8	2	25%	2	0	8	3	38%	3	0
Total Larcenies	209	40	19%	37	3	203	51	25%	45	6	120	41	34%	35	6
Larcenies	136	26	19%	24	2	116	35	30%	31	4	74	26	35%	24	2
Larceny Carbreak	52	9	17%	9	0	74	13	18%	11	2	30	8	27%	4	4
Larceny Shoplifting	10	3	30%	3	0	4	3	75%	3	0	9	6	67%	6	0
Larceny Bicycle	11	2	18%	1	1	9	0	0%	0	0	7	1	14%	1	0
Total Robberies	6	5	83%	5	0	6	5	83%	5	0	5	4	80%	4	0
Armed	2	2	100%	2	0	4	3	75%	3	0	2	2	100%	2	0
Strongarmed	4	3	75%	3	0	2	2	100%	2	0	3	2	67%	2	0
Total Agg. Assaults/Bat.	44	30	68%	28	2	36	24	67%	20	4	26	21	81%	19	2
Agg. Assaults/Batteries	26	16	62%	14	2	20	9	45%	8	1	17	13	76%	11	2
Agg. Domestic Assault/Batteries	18	14	78%	14	0	16	15	94%	12	3	9	8	89%	8	0
Person Shot	1	1	100%	1	0	1	1	100%	1	0	1	1	100%	1	0
Total Sexual Bat.	2	0	0%	0	0	8	4	50%	4	0	11	3	27%	2	1
Sexual Battery	0	0	0%	0	0	4	1	25%	1	0	4	2	50%	2	0
Sexual Battery Child	2	0	0%	0	0	4	3	75%	3	0	7	1	14%	0	1
Total Part One Crimes	345	111	32%	103	6	334	116	35%	103	13	213	95	45%	81	14
Part One Property Crimes	292	75	26%	71	4	284	83	29%	74	9	171	67	39%	56	11
Part One Person Crimes	53	36	68%	32	2	50	33	66%	29	4	42	28	67%	25	3

NOTE: This Crime data is preliminary and subject to reclassification upon further investigation. The data above reflects the total number of offenses, it does not indicate the total number of incidents.

Last UCR build date: 10/7/2019 4:48:00 PM

District 6 Auto Thefts

09/08/2019 thru 10/05/2019



Prepared by: VC Crime Center
Crime Intelligence Analyst
Volusia County Sheriff's Office
Printed On: 10/8/2019

0 0.5 1 Miles

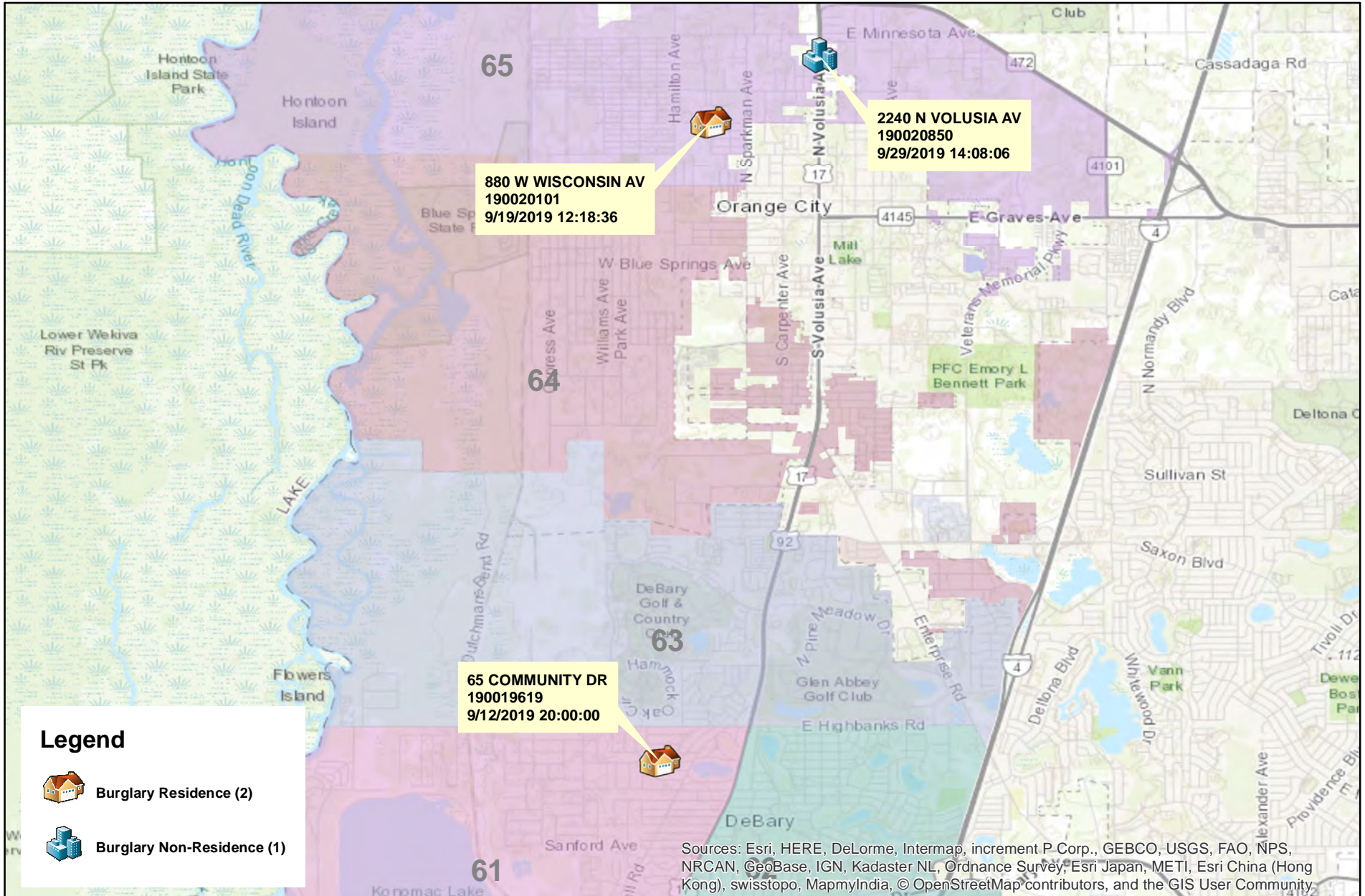
* Map reflects total number of Incidents and not total number of victims



This is not a legal document. due to address incompatibilities, some incidents may not be represented and the information on this map should not be viewed as the legal representation of property boundaries, roads, facilities. etc.

District 6 Burglaries

09/08/2019 thru 10/05/2019



Legend

- Burglary Residence (2)
- Burglary Non-Residence (1)

Sources: Esri, HERE, DeLorme, Intermap, increment P Corp., GEBCO, USGS, FAO, NPS, NRCAN, GeoBase, IGN, Kadaster NL, Ordnance Survey, Esri Japan, METI, Esri China (Hong Kong), swisstopo, MapmyIndia, © OpenStreetMap contributors, and the GIS User Community



Prepared by: VC Crime Center
 Crime Intelligence Analyst
 Volusia County Sheriff's Office
 Printed On: 10/8/2019

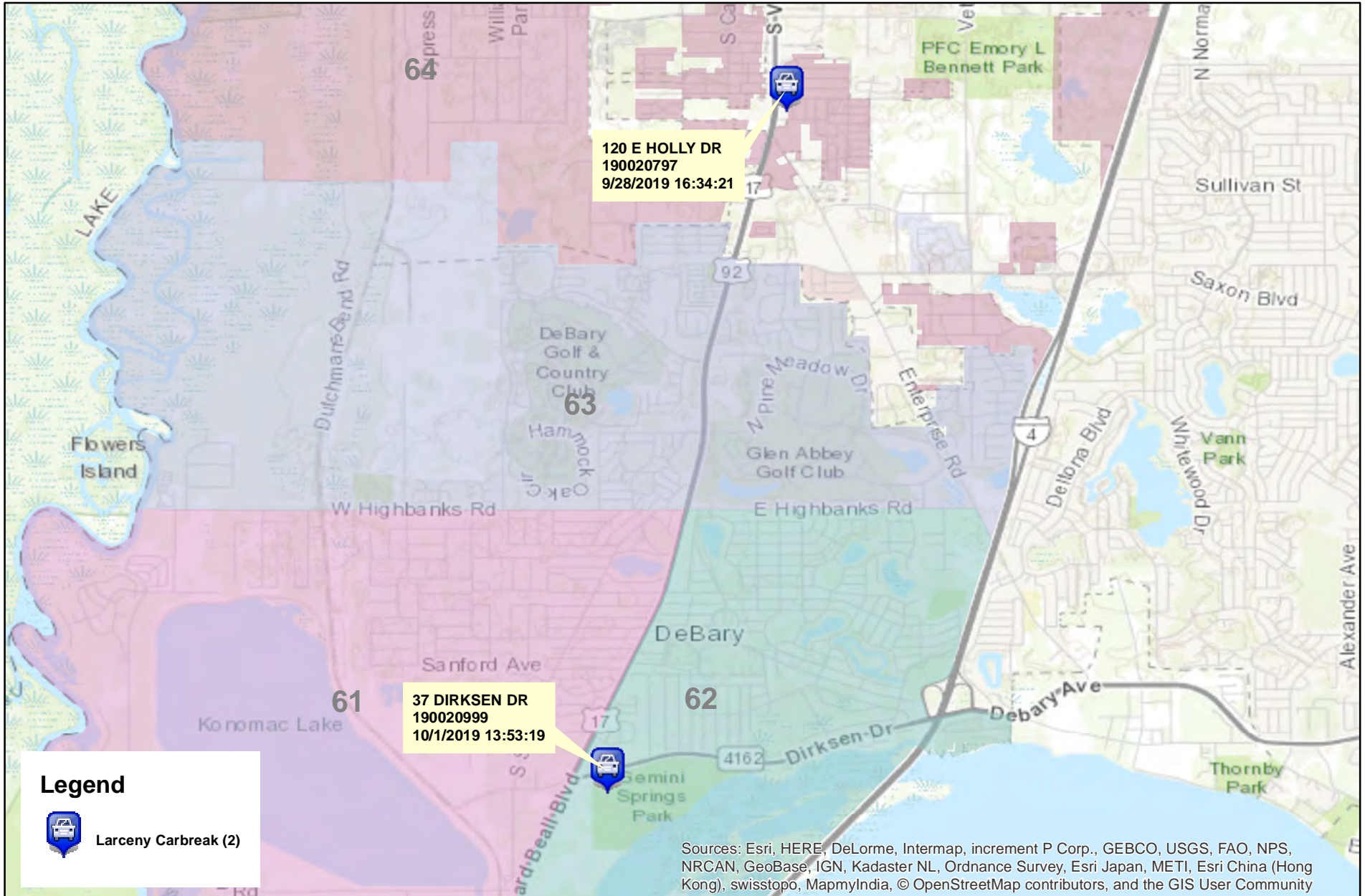
0 0.5 1 2 Miles

* Map reflects total number of Incidents and not total number of victims


N

This is not a legal document. due to address incompatibilities, some incidents may not be represented and the information on this map should not be viewed as the legal representation of property boundaries, roads, facilities. etc.

District 6 Larceny Carbreaks 09/08/2019 thru 10/05/2019



Prepared by: VC Crime Center
Crime Intelligence Analyst
Volusia County Sheriff's Office
Printed On: 10/8/2019



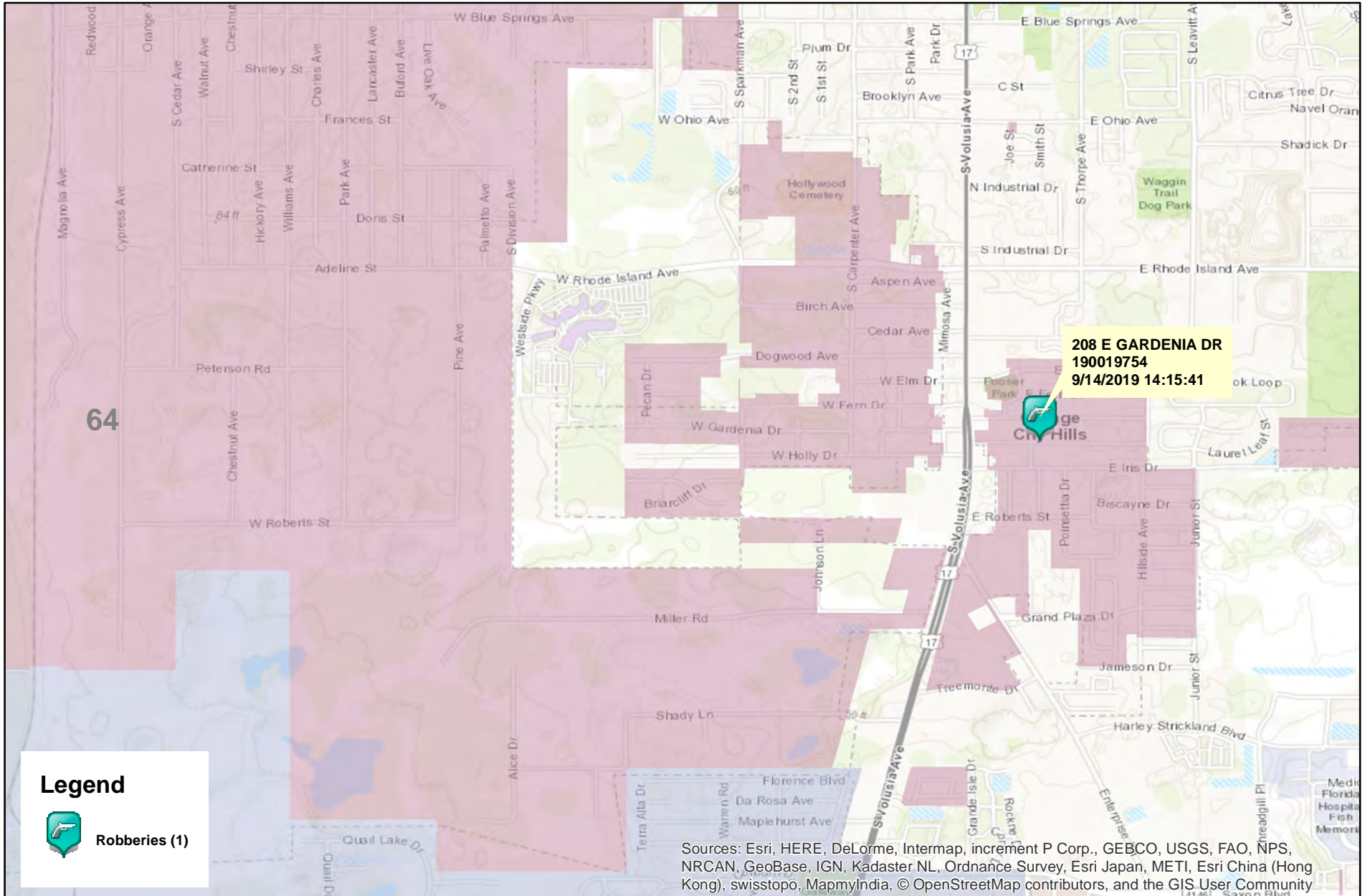
* Map reflects total number of Incidents and not total number of victims



This is not a legal document. due to address incompatibilities, some incidents may not be represented and the information on this map should not be viewed as the legal representation of property boundaries, roads, facilities. etc.

District 6 Robberies

09/08/2019 thru 10/05/2019



Prepared by: VC Crime Center
 Crime Intelligence Analyst
 Volusia County Sheriff's Office
 Printed On: 10/8/2019

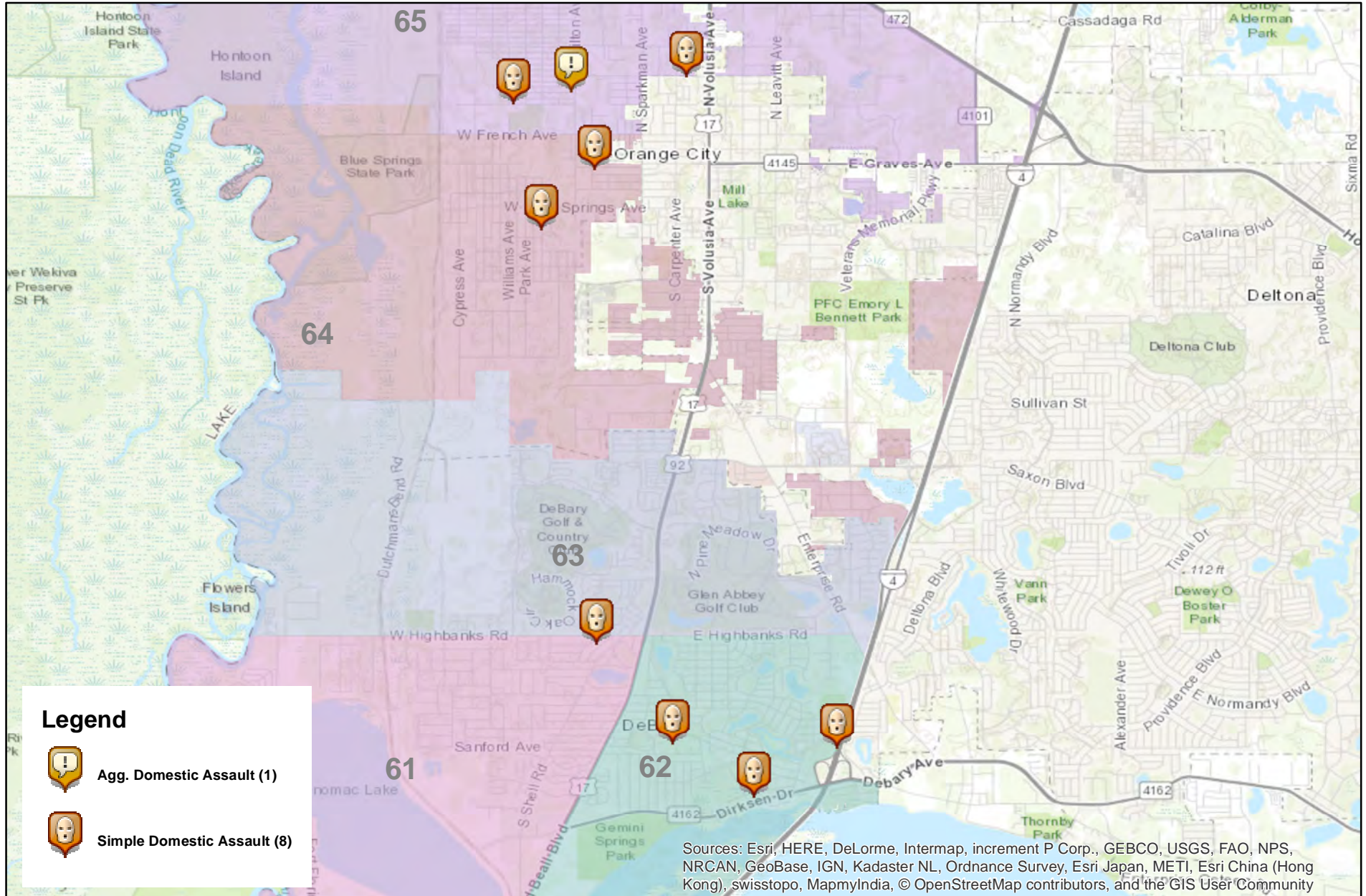
0 0.4 0.8 Miles
 * Map reflects total number of Incidents and not total number of victims



This is not a legal document. due to address incompatibilities, some incidents may not be represented and the information on this map should not be viewed as the legal representation of property boundaries, roads, facilities. etc.

District 6 Domestic Assaults and Batteries

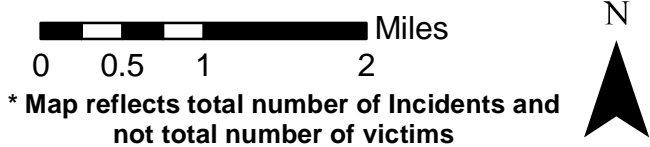
09/08/2019 thru 10/05/2019



Sources: Esri, HERE, DeLorme, Intermap, increment P Corp., GEBCO, USGS, FAO, NPS, NRCAN, GeoBase, IGN, Kadaster NL, Ordnance Survey, Esri Japan, METI, Esri China (Hong Kong), swisstopo, MapmyIndia, © OpenStreetMap contributors, and the GIS User Community



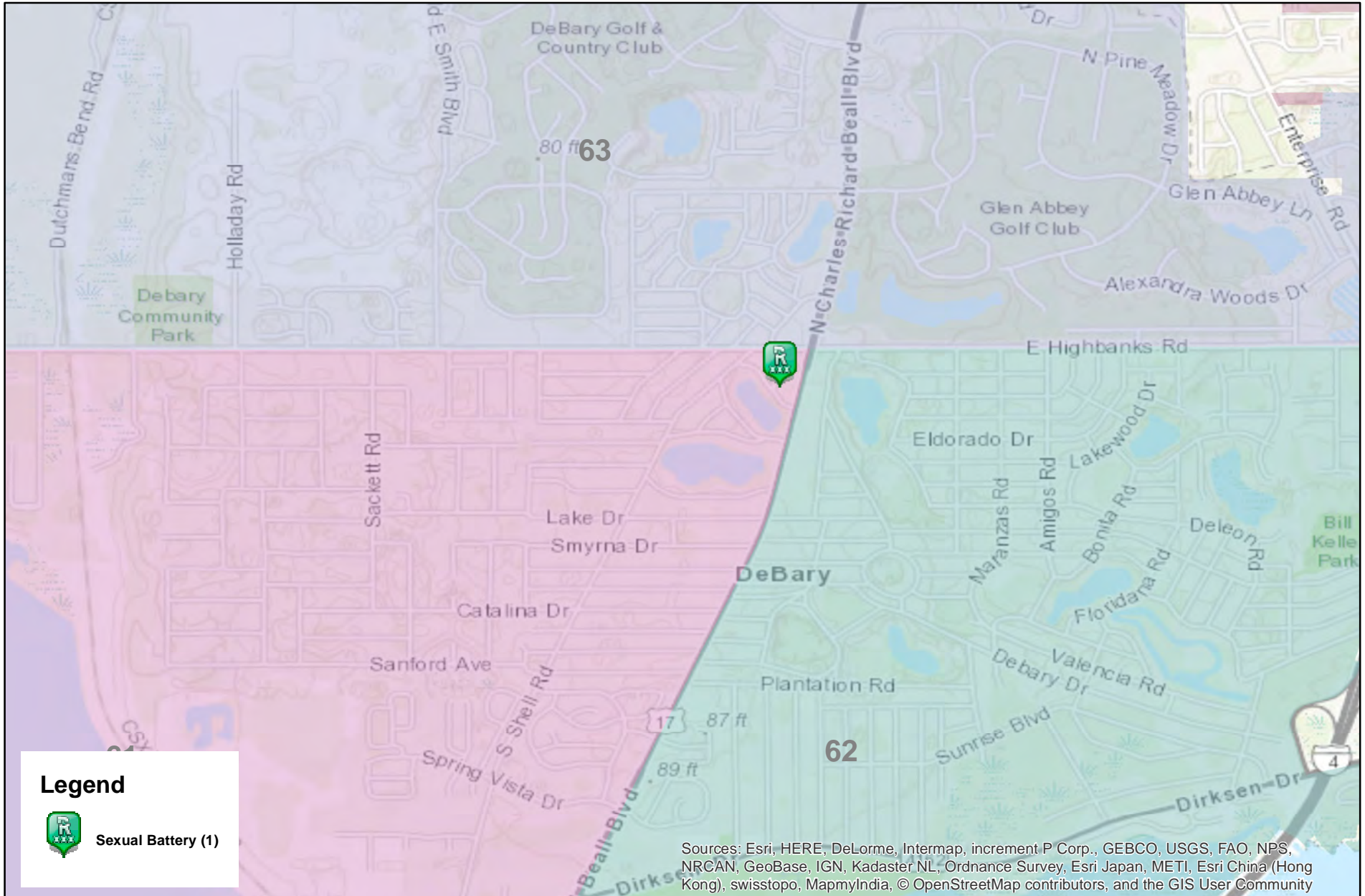
Prepared by: VC Crime Center
 Crime Intelligence Analyst
 Volusia County Sheriff's Office
 Printed On: 10/8/2019



This is not a legal document.
 due to address incompatibilities, some
 incidents may not be represented and
 the information on this map should not be
 viewed as the legal representation of
 property boundaries, roads, facilities. etc.

District 6 Sexual Batteries

09/08/2019 thru 10/05/2019



Prepared by: VC Crime Center
 Crime Intelligence Analyst
 Volusia County Sheriff's Office
 Printed On: 10/8/2019

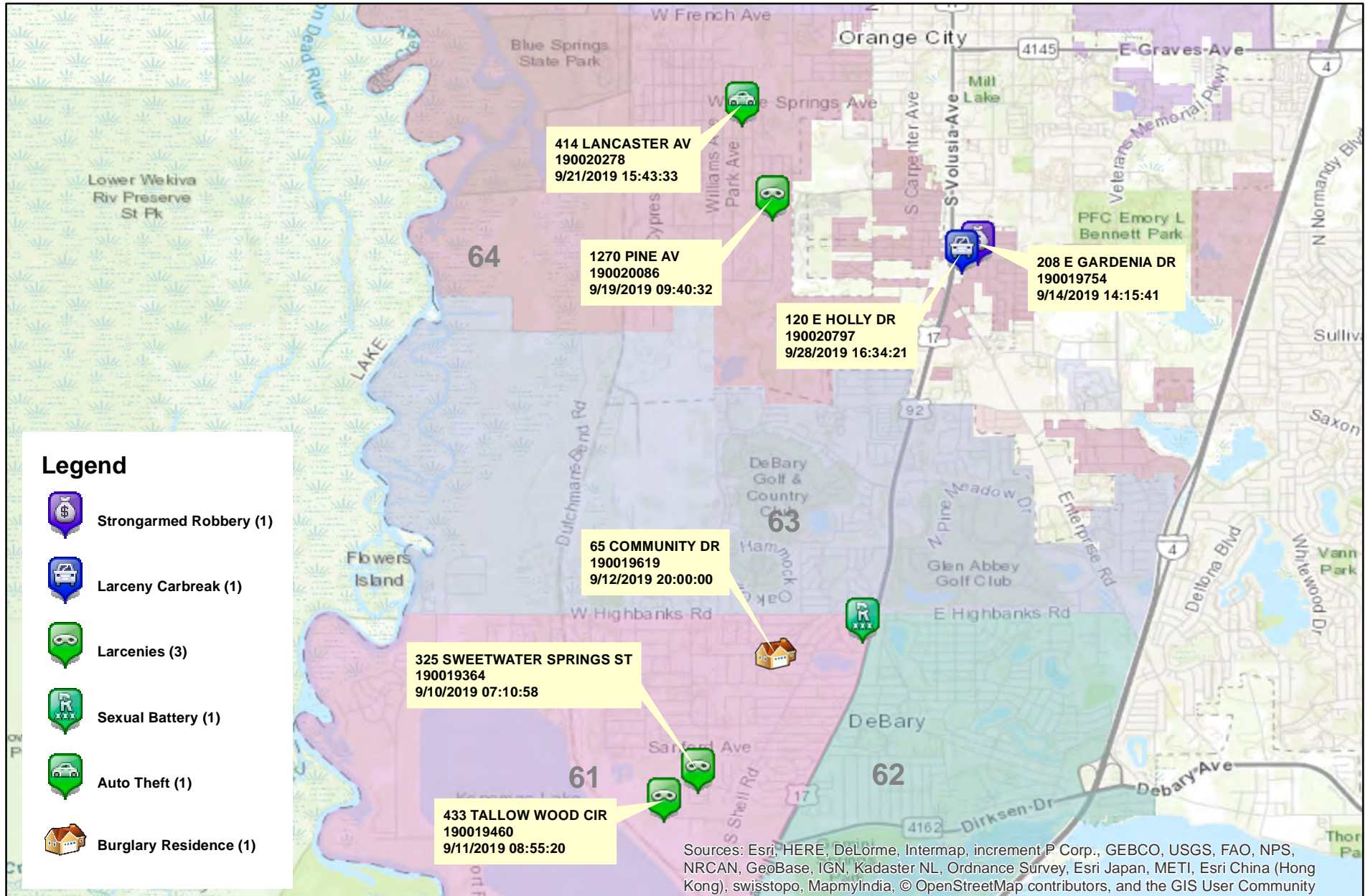
0 0.475 0.95 Miles
 * Map reflects total number of Incidents and not total number of victims



This is not a legal document. due to address incompatibilities, some incidents may not be represented and the information on this map should not be viewed as the legal representation of property boundaries, roads, facilities. etc.

District 6 Hot Zones 61 and 64

09/08/2019 thru 10/05/2019



Prepared by: VC Crime Center
 Crime Intelligence Analyst
 Volusia County Sheriff's Office
 Printed On: 10/8/2019



* Map reflects total number of Incidents and not total number of victims



This is not a legal document. due to address incompatibilities, some incidents may not be represented and the information on this map should not be viewed as the legal representation of property boundaries, roads, facilities. etc.

District 6 - Part 1 Crimes by Zone 09/08/2019 through 10/05/2019

Volusia County Sheriff's Office	Total	61	62	63	64	65	CT
Total	<u>16</u>	<u>4</u>	<u>2</u>	<u>2</u>	<u>4</u>	<u>3</u>	<u>1</u>
Aggravated Assaults	<u>1</u>	<u>0</u>	<u>0</u>	<u>0</u>	<u>0</u>	<u>1</u>	<u>0</u>
Auto Thefts	<u>1</u>	<u>0</u>	<u>0</u>	<u>0</u>	<u>1</u>	<u>0</u>	<u>0</u>
Burglary Non-Residence	<u>1</u>	<u>0</u>	<u>0</u>	<u>0</u>	<u>0</u>	<u>0</u>	<u>1</u>
Burglary Residence	<u>2</u>	<u>1</u>	<u>0</u>	<u>0</u>	<u>0</u>	<u>1</u>	<u>0</u>
Homicide	<u>0</u>	<u>0</u>	<u>0</u>	<u>0</u>	<u>0</u>	<u>0</u>	<u>0</u>
Larceny All Other	<u>6</u>	<u>2</u>	<u>1</u>	<u>1</u>	<u>1</u>	<u>1</u>	<u>0</u>
Larceny Carbreak	<u>2</u>	<u>0</u>	<u>1</u>	<u>0</u>	<u>1</u>	<u>0</u>	<u>0</u>
Larceny Shoplifting	<u>1</u>	<u>0</u>	<u>0</u>	<u>1</u>	<u>0</u>	<u>0</u>	<u>0</u>
Robbery Armed	<u>0</u>	<u>0</u>	<u>0</u>	<u>0</u>	<u>0</u>	<u>0</u>	<u>0</u>
Robbery Strongarmed	<u>1</u>	<u>0</u>	<u>0</u>	<u>0</u>	<u>1</u>	<u>0</u>	<u>0</u>
Sexual Battery	<u>1</u>	<u>1</u>	<u>0</u>	<u>0</u>	<u>0</u>	<u>0</u>	<u>0</u>

*The Aggravated Assault, Auto Theft,& Sexual Battery statistics reflect the total number of incidents, it does not indicate the total number of victims or vehicles.

The Highlighted numbers indicate zones with higher levels of activity.

Last UCR build date: 10/7/2019 4:48:00 PM

COMPSTAT REPORT

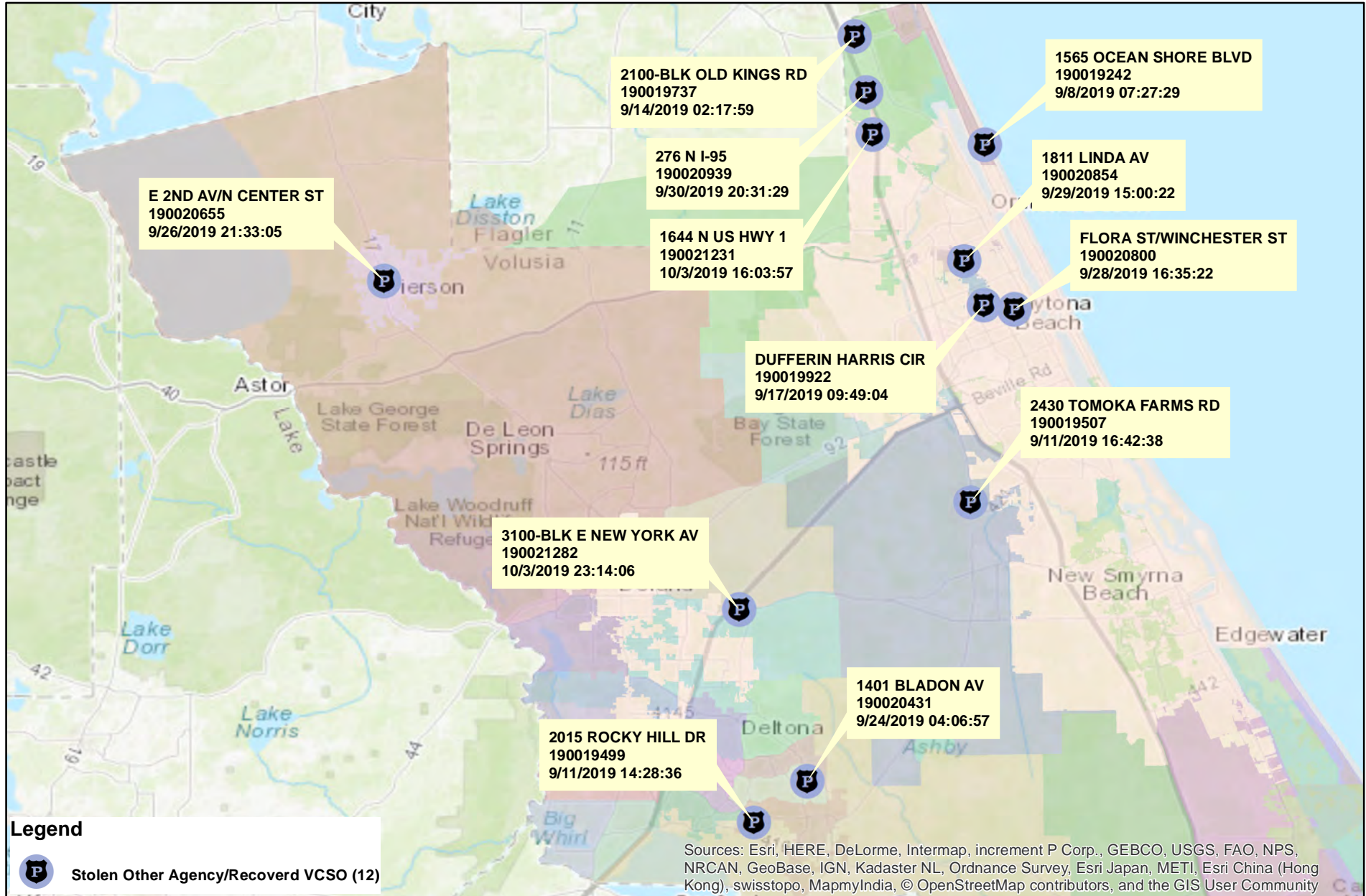


INVESTIGATIVE SERVICES SECTION

Period 19-9: September 08, 2019 – October 05, 2019

Division Chief Brian Henderson

Agencywide Auto Recoveries 09/08/2019 thru 10/05/2019



Prepared by: VC Crime Center
Crime Intelligence Analyst
Volusia County Sheriff's Office
Printed On: 10/7/2019



This is not a legal document.
Due to address incompatibilities, some incidents may not be represented and the information on this map should not be viewed as the legal representation of property boundaries, roads, facilities, etc.

COMPSTAT REPORT



CRIME STATISTICS – DISTRICT 2

Period 19-9: September 08, 2019 – October 05, 2019

Captain Paul A. Adkins

COMPSTAT STATISTICAL CRIME COMPARISON TO PREVIOUS 28 DAY PERIODS

District 2	6/16/2019	9/8/2019		7/14/2019	9/8/2019		8/11/2019	9/8/2019		3 Periods
Volusia County Sheriff's Office	7/13/2019	10/5/2019		8/10/2019	10/5/2019		9/7/2019	10/5/2019		Average %
VCSO Offense Data	Current - 3	Current (28d)	% Change	Current - 2	Current (28d)	% Change	Current - 1	Current (28d)	% Change	Change
Homicides	0	0	0%	0	0	0%	0	<u>0</u>	0%	0%
Auto Thefts	2	5	150%	3	5	67%	7	<u>5</u>	-29%	63%
Total Burglaries	15	9	-40%	18	9	-50%	11	9	-18%	-36%
Residence	8	8	0%	15	8	-47%	10	<u>8</u>	-20%	-22%
Non Residence	7	1	-86%	3	1	-67%	1	<u>1</u>	0%	-51%
Total Larcenies	37	31	-16%	26	31	19%	25	31	24%	9%
Larcenies	21	22	5%	15	22	47%	17	<u>22</u>	29%	27%
Larceny Carbreak	7	7	0%	9	7	-22%	7	<u>7</u>	0%	-7%
Larceny Shoplifting	7	2	-71%	2	2	0%	1	<u>2</u>	100%	10%
Larceny Bicycle	2	0	-100%	0	0	0%	0	<u>0</u>	0%	-33%
Total Robberies	0	1	N/A	0	1	N/A	2	1	-50%	-17%
Armed	0	1	N/A	0	1	N/A	1	<u>1</u>	0%	0%
Strongarmed	0	0	0%	0	0	0%	1	<u>0</u>	-100%	-33%
Total Agg. Assaults/Bat.	9	8	-11%	4	8	100%	11	8	-27%	21%
Agg. Assaults/Batteries	6	7	17%	0	7	N/A	6	<u>7</u>	17%	11%
Agg. Domestic Assault/Batteries	3	1	-67%	4	1	-75%	5	<u>1</u>	-80%	-74%
Person Shot	0	3	N/A	0	3	N/A	0	<u>3</u>	N/A	0%
Total Sexual Bat.	2	2	0%	0	2	N/A	0	2	N/A	0%
Sexual Battery	1	0	-100%	0	0	0%	0	<u>0</u>	0%	-33%
Sexual Battery Child	1	2	100%	0	2	N/A	0	<u>2</u>	N/A	33%
Total Part One Crimes	65	56	-14%	51	56	10%	56	56	0%	-1%
Part One Property Crimes	54	45	-17%	47	45	-4%	43	<u>45</u>	5%	-5%
Part One Person Crimes	11	11	0%	4	11	175%	13	<u>11</u>	-15%	53%
Total Calls For Service	1,791	1,833	2%	1,707	1,833	7%	1,865	1,833	-2%	3%
Firearm Offenses	1	7	600%	2	7	250%	2	<u>7</u>	250%	367%
All Domestic Violence Cases	26	17	-35%	23	17	-26%	24	<u>17</u>	-29%	-30%

NOTE: This Crime data is preliminary and subject to reclassification upon further investigation. The data above reflects the total number of offenses, it does not indicate the total number of incidents. N/A = Not Applicable

Last UCR build date: 10/7/2019 4:48:00 PM

January 1, 2019 through October 5, 2019 compared to the same periods in 2017 and 2018

Volusia County Sheriff's Office	YTD	YTD	2017-2018	YTD	YTD	2018-2019	YTD	YTD	2017-2019	% OF
District 2	2017	2018	% Change	2018	2019	%Change	2017	2019	%Change	COUNTYWIDE
Homicides	1	1	0%	1	0	-100%	1	<u>0</u>	-100%	0%
Auto Thefts	57	43	-25%	43	41	-5%	57	<u>41</u>	-28%	26%
Total Burglaries	146	139	-5%	139	115	-17%	146	115	-21%	35%
Residence	114	118	4%	118	91	-23%	114	<u>91</u>	-20%	35%
Non Residence	32	21	-34%	21	24	14%	32	<u>24</u>	-25%	39%
Total Larcenies	375	369	-2%	369	302	-18%	375	302	-19%	26%
Larcenies	256	208	-19%	208	167	-20%	256	<u>167</u>	-35%	27%
Larceny Carbreak	78	98	26%	98	84	-14%	78	<u>84</u>	8%	28%
Larceny Shoplifting	22	51	132%	51	36	-29%	22	<u>36</u>	64%	19%
Larceny Bicycle	19	12	-37%	12	15	25%	19	<u>15</u>	-21%	23%
Total Robberies	25	15	-40%	15	10	-33%	25	10	-60%	15%
Armed	9	4	-56%	4	3	-25%	9	<u>3</u>	-67%	13%
Strongarmed	16	11	-31%	11	7	-36%	16	<u>7</u>	-56%	17%
Total Agg. Assaults/Bat.	55	75	36%	75	65	-13%	55	65	18%	N/A
Agg. Assaults/Batteries	27	47	74%	47	32	-32%	27	<u>32</u>	19%	23%
Agg. Domestic Assault/Batteries	28	28	0%	28	33	18%	28	<u>33</u>	18%	23%
Person Shot	1	2	100%	2	4	100%	1	<u>4</u>	300%	50%
Total Sexual Bat.	11	17	55%	17	12	-29%	11	12	9%	24%
Sexual Battery	1	5	400%	5	4	-20%	1	<u>4</u>	300%	27%
Sexual Battery Child	10	12	20%	12	8	-33%	10	<u>8</u>	-20%	22%
Total Part One Crimes	670	659	-2%	659	545	-17%	670	545	-19%	27%
Part One Property Crimes	578	551	-5%	551	458	-17%	578	<u>458</u>	-21%	28%
Part One Person Crimes	92	108	17%	108	87	-19%	92	<u>87</u>	-5%	22%
Total Calls For Service	21,347	17,843	-16%	17,843	17,665	-1%	21,347	17,665	-17%	21%
Firearm Offenses	19	28	47%	28	30	7%	19	<u>30</u>	58%	32%
All Domestic Violence Cases	245	265	8%	265	253	-5%	245	<u>253</u>	3%	20%

NOTE: This Crime data is preliminary and subject to reclassification upon further investigation. The data above reflects the total number of offenses, it does not indicate the total number of incidents. There were incidents that did not code into either district. These are included in the Countywide Total. N/A = Not Applicable

Last UCR build date: 10/7/2019 4:48:00 PM

January 1, 2019 through October 5, 2019 compared to the same periods in 2017 and 2018

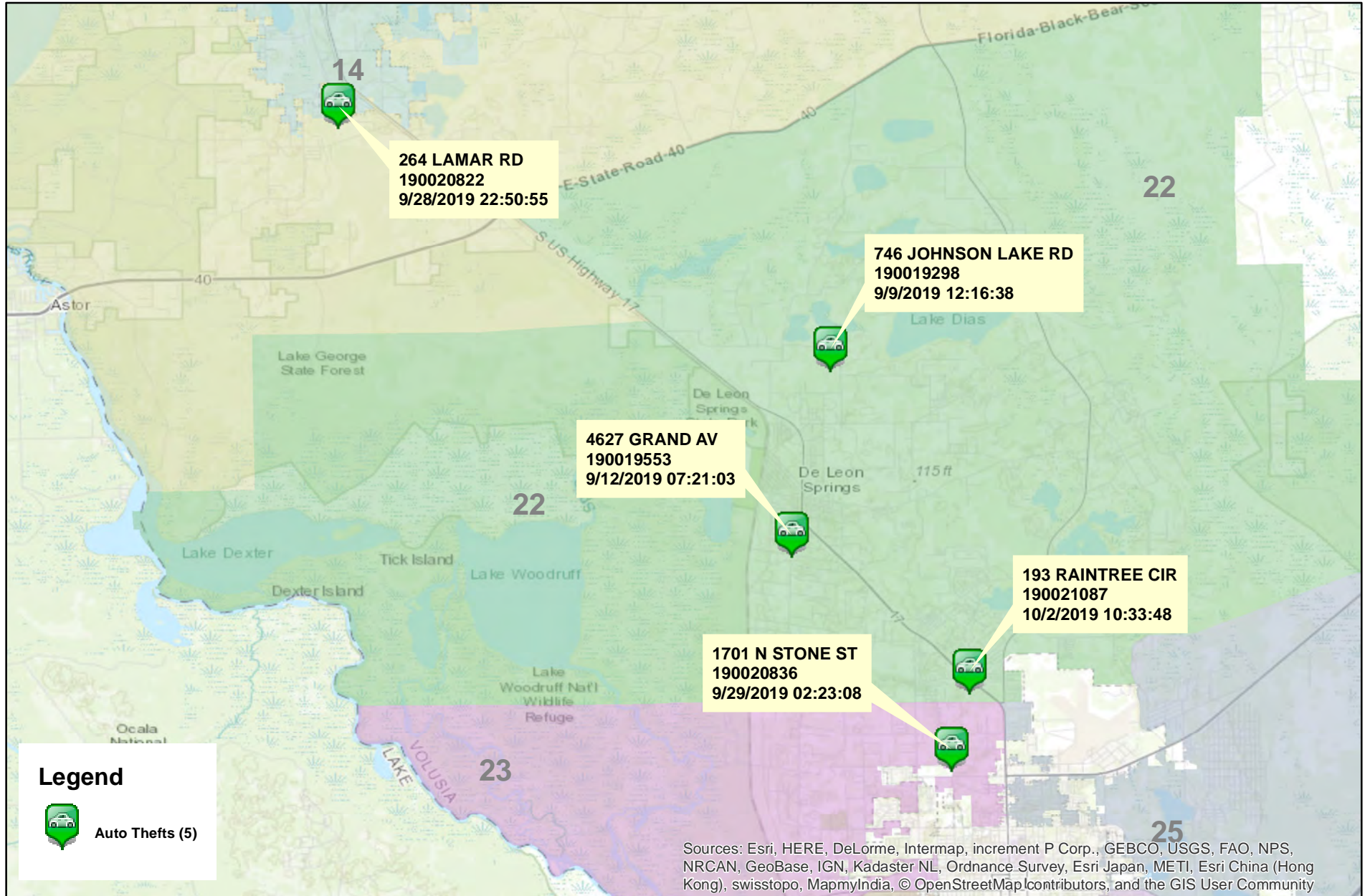
Volusia County Sheriff's Office District 2 Clearances	YTD 2017					YTD 2018					YTD 2019				
	Offense	Clrs	% Clr	Adult	Juv	Offense	Clrs	% Clr	Adult	Juv	Offense	Clrs	% Clr	Adult	Juv
Homicides	1	1	100%	1	0	1	0	0%	0	0	0	0	0%	0	0
Auto Thefts	57	19	33%	11	8	43	26	60%	19	7	41	13	32%	13	0
Total Burglaries	146	31	21%	25	6	139	45	32%	40	5	115	33	29%	32	1
Residence	114	23	20%	18	5	118	40	34%	35	5	91	26	29%	25	1
Non Residence	32	8	25%	7	1	21	5	24%	5	0	24	7	29%	7	0
Total Larcenies	375	85	23%	76	9	369	107	29%	104	3	302	84	28%	81	3
Larcenies	256	59	23%	52	7	208	48	23%	48	0	167	38	23%	37	1
Larceny Carbreak	78	14	18%	12	2	98	22	22%	19	3	84	23	27%	23	0
Larceny Shoplifting	22	9	41%	9	0	51	37	73%	37	0	36	19	53%	18	1
Larceny Bicycle	19	3	16%	3	0	12	0	0%	0	0	15	4	27%	3	1
Total Robberies	25	20	80%	16	4	15	11	73%	9	2	10	6	60%	6	0
Armed	9	6	67%	5	1	4	2	50%	2	0	3	0	0%	0	0
Strongarmed	16	14	88%	11	3	11	9	82%	7	2	7	6	86%	6	0
Total Agg. Assaults/Bat.	55	42	76%	38	4	75	42	56%	41	1	65	49	75%	46	3
Agg. Assaults/Batteries	27	16	59%	14	2	47	20	43%	19	1	32	24	75%	23	1
Agg. Domestic Assault/Batteries	28	26	93%	24	2	28	22	79%	22	0	33	25	76%	23	2
Person Shot	1	1	100%	0	1	2	0	0%	0	0	4	2	50%	2	0
Total Sexual Bat.	11	9	82%	7	2	17	8	47%	5	3	12	9	75%	7	2
Sexual Battery	1	1	100%	1	0	5	3	60%	3	0	4	4	100%	4	0
Sexual Battery Child	10	8	80%	6	2	12	5	42%	2	3	8	5	63%	3	2
Total Part One Crimes	670	207	31%	161	33	659	239	36%	218	21	545	194	36%	185	9
Part One Property Crimes	578	135	23%	112	23	551	178	32%	163	15	458	130	28%	126	4
Part One Person Crimes	92	72	78%	49	10	108	61	56%	55	6	87	64	74%	59	5

NOTE: This Crime data is preliminary and subject to reclassification upon further investigation. The data above reflects the total number of offenses, it does not indicate the total number of incidents.

Last UCR build date: 10/7/2019 4:48:00 PM

District 2 Auto Thefts

09/08/2019 thru 10/05/2019



Prepared by: VC Crime Center
 Crime Intelligence Analyst
 Volusia County Sheriff's Office
 Printed On: 10/8/2019

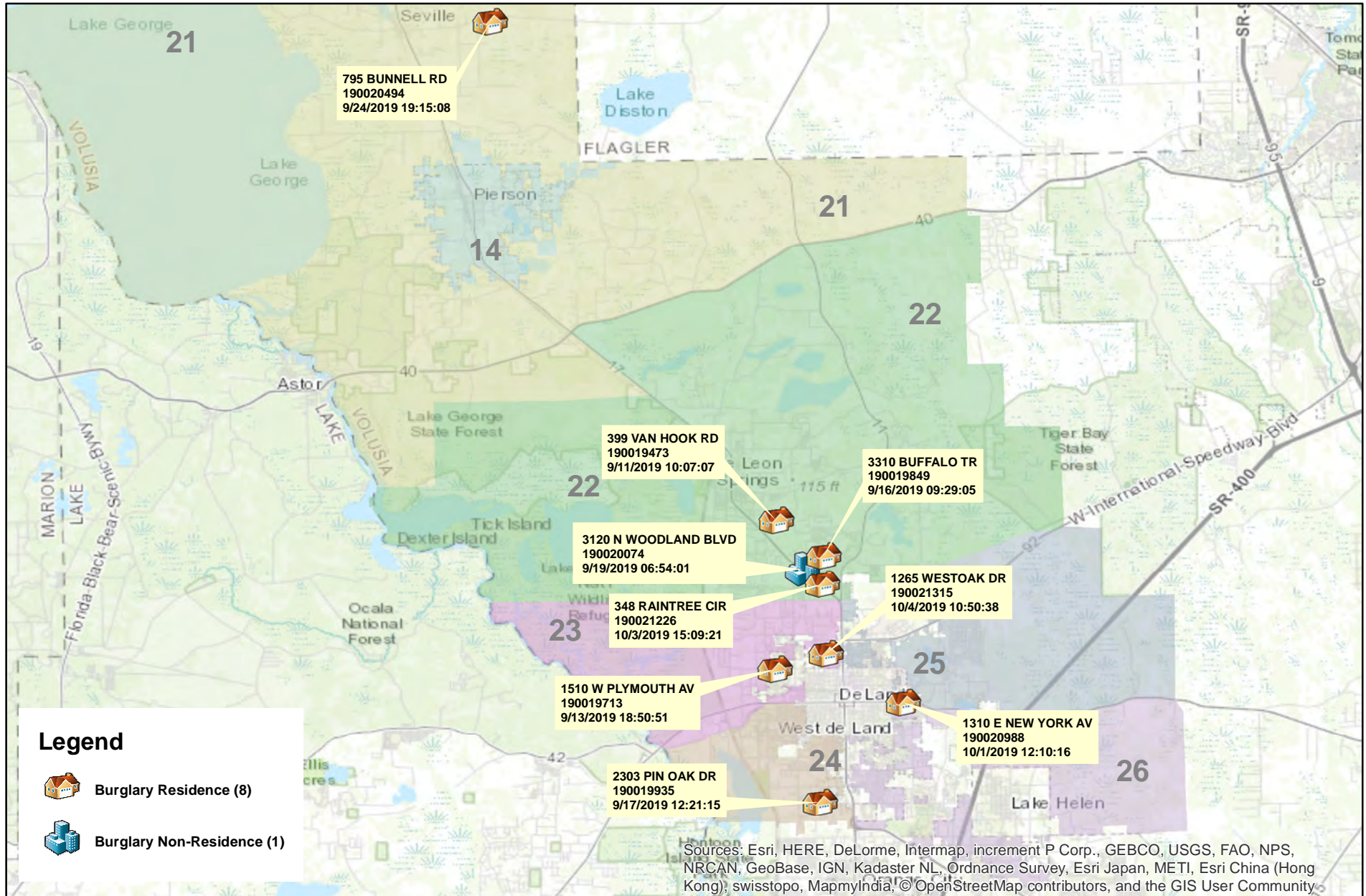
0 0.5 1 2 3 4 5 Miles
 * Map reflects total number of Incidents and not total number of victims



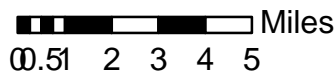
This is not a legal document. due to address incompatibilities, some incidents may not be represented and the information on this map should not be viewed as the legal representation of property boundaries, roads, facilities, etc.

District 2 Burglaries

09/08/2019 thru 10/05/2019



Prepared by: VC Crime Center
 Crime Intelligence Analyst
 Volusia County Sheriff's Office
 Printed On: 10/8/2019

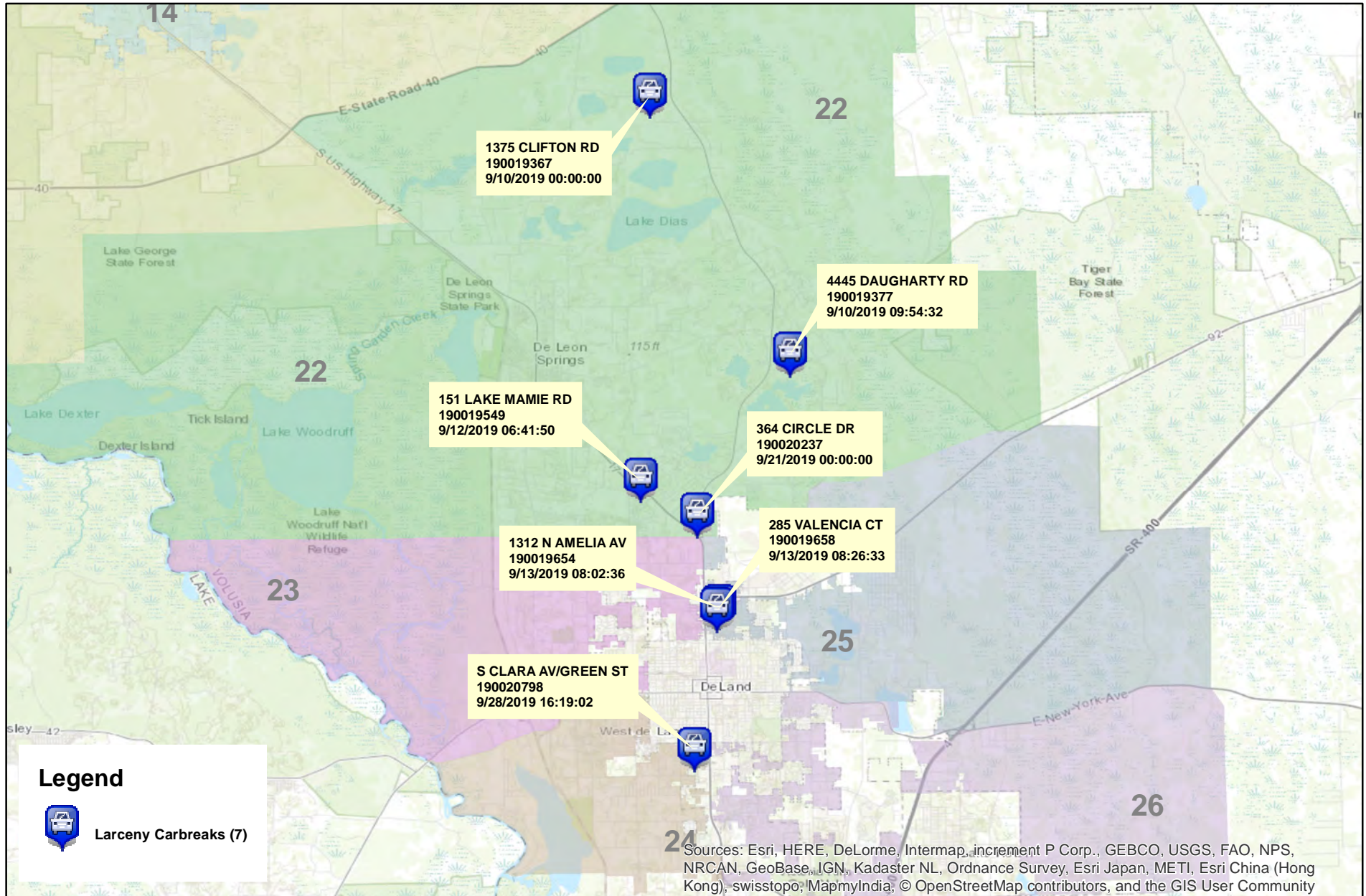


* Map reflects total number of Incidents and not total number of victims

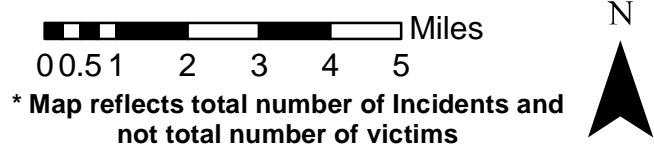


This is not a legal document. due to address incompatibilities, some incidents may not be represented and the information on this map should not be viewed as the legal representation of property boundaries, roads, facilities. etc.

District 2 Larceny Carbreaks 09/08/2019 thru 10/05/2019



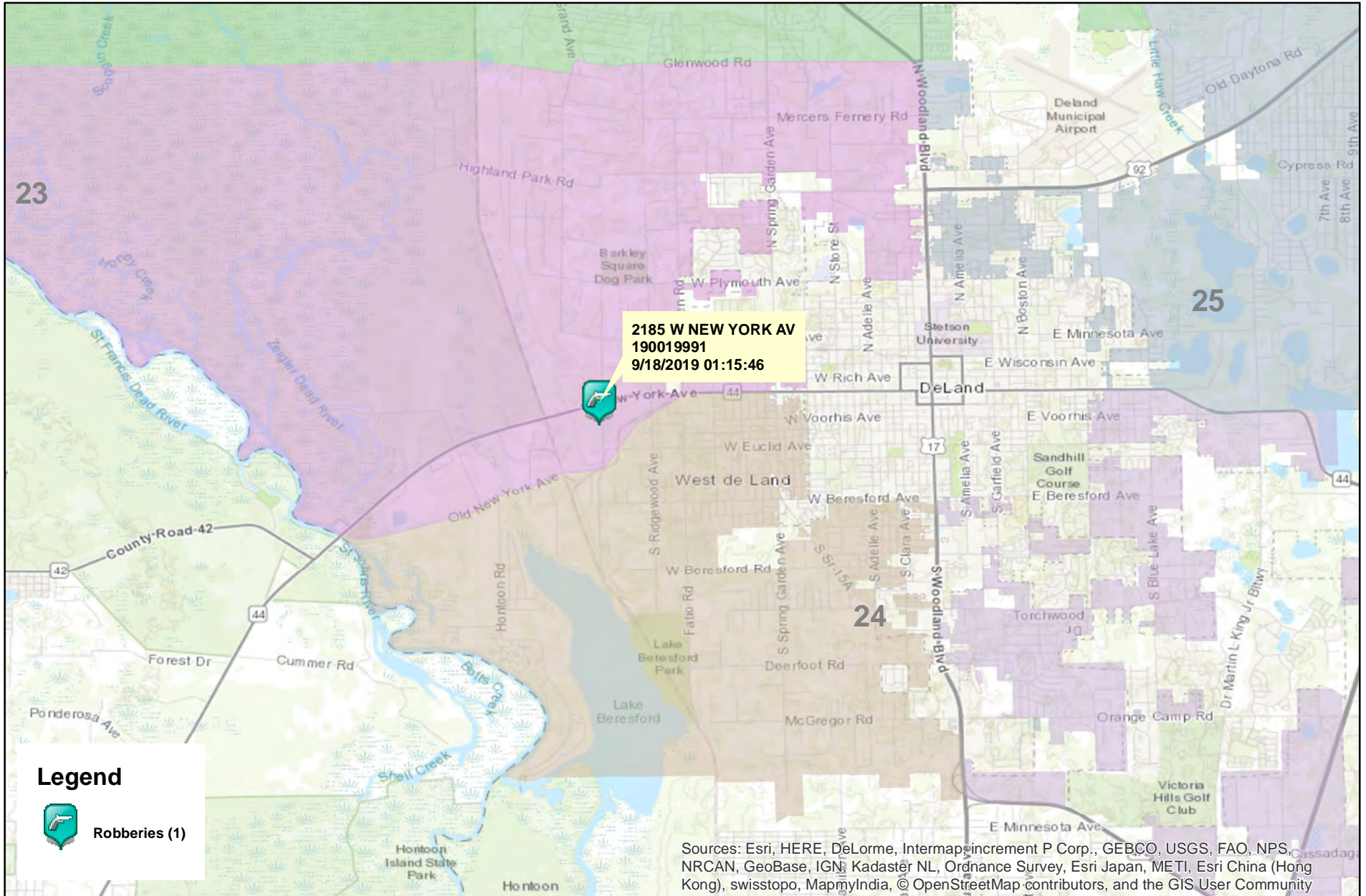
Prepared by: VC Crime Center
 Crime Intelligence Analyst
 Volusia County Sheriff's Office
 Printed On: 10/8/2019



This is not a legal document. due to address incompatibilities, some incidents may not be represented and the information on this map should not be viewed as the legal representation of property boundaries, roads, facilities, etc.

District 2 Robberies

09/08/2019 thru 10/05/2019



Prepared by: VC Crime Center
 Crime Intelligence Analyst
 Volusia County Sheriff's Office
 Printed On: 10/8/2019

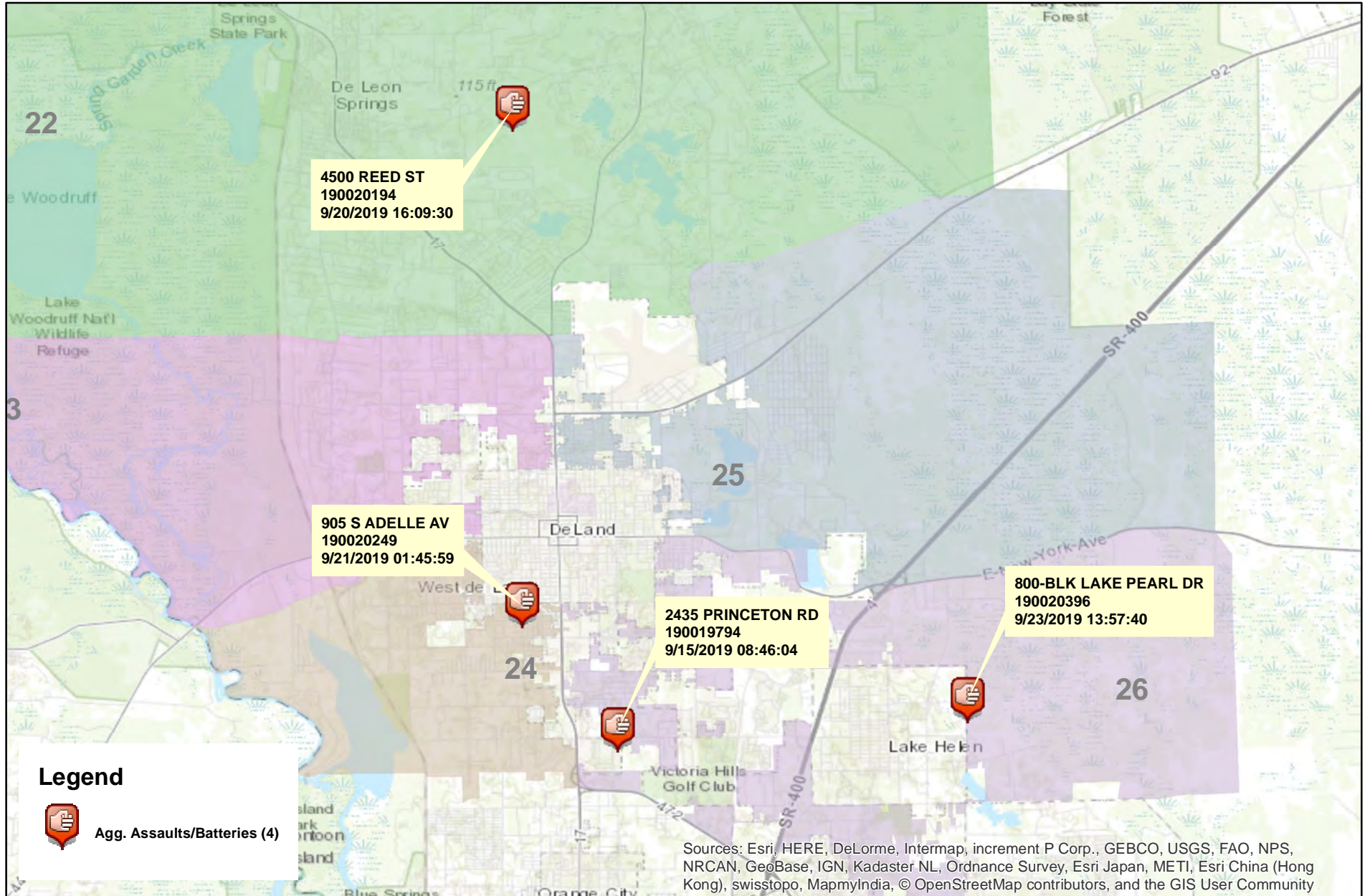
0 0.5 1 2 Miles
 * Map reflects total number of Incidents and not total number of victims



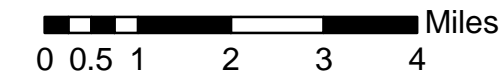
This is not a legal document. due to address incompatibilities, some incidents may not be represented and the information on this map should not be viewed as the legal representation of property boundaries, roads, facilities. etc.

District 2 Aggravated Assaults and Batteries

09/08/2019 thru 10/05/2019



Prepared by: VC Crime Center
 Crime Intelligence Analyst
 Volusia County Sheriff's Office
 Printed On: 10/8/2019



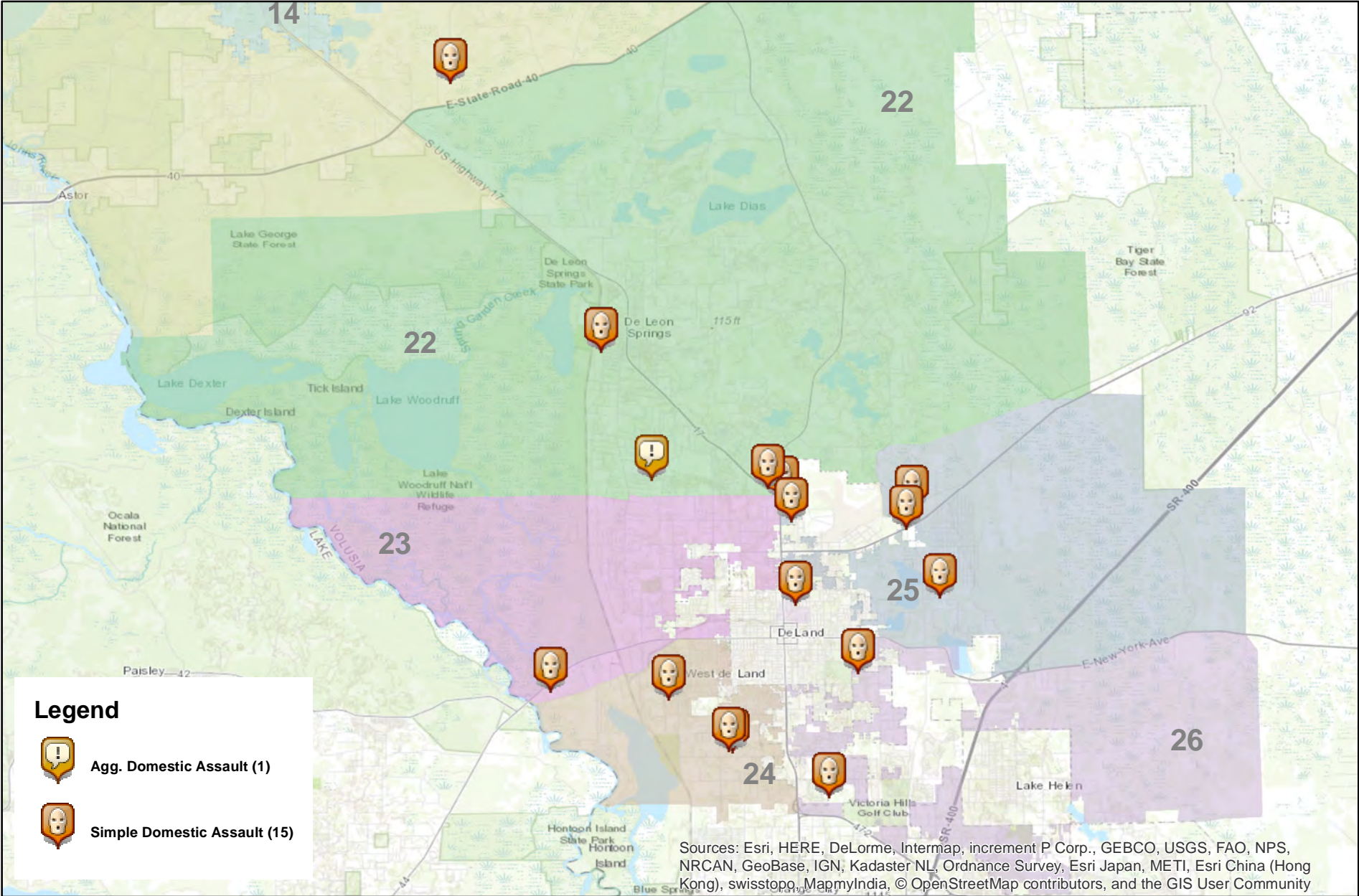
* Map reflects total number of Incidents and not total number of victims



This is not a legal document. due to address incompatibilities, some incidents may not be represented and the information on this map should not be viewed as the legal representation of property boundaries, roads, facilities. etc.

District 2 Domestic Assaults and Batteries

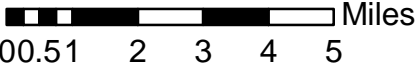
09/08/2019 thru 10/05/2019



Sources: Esri, HERE, DeLorme, Intermap, increment P Corp., GEBCO, USGS, FAO, NPS, NRCAN, GeoBase, IGN, Kadaster NL, Ordnance Survey, Esri Japan, METI, Esri China (Hong Kong), swisstopo, MapmyIndia, © OpenStreetMap contributors, and the GIS User Community



Prepared by: VC Crime Center
 Crime Intelligence Analyst
 Volusia County Sheriff's Office
 Printed On: 10/8/2019

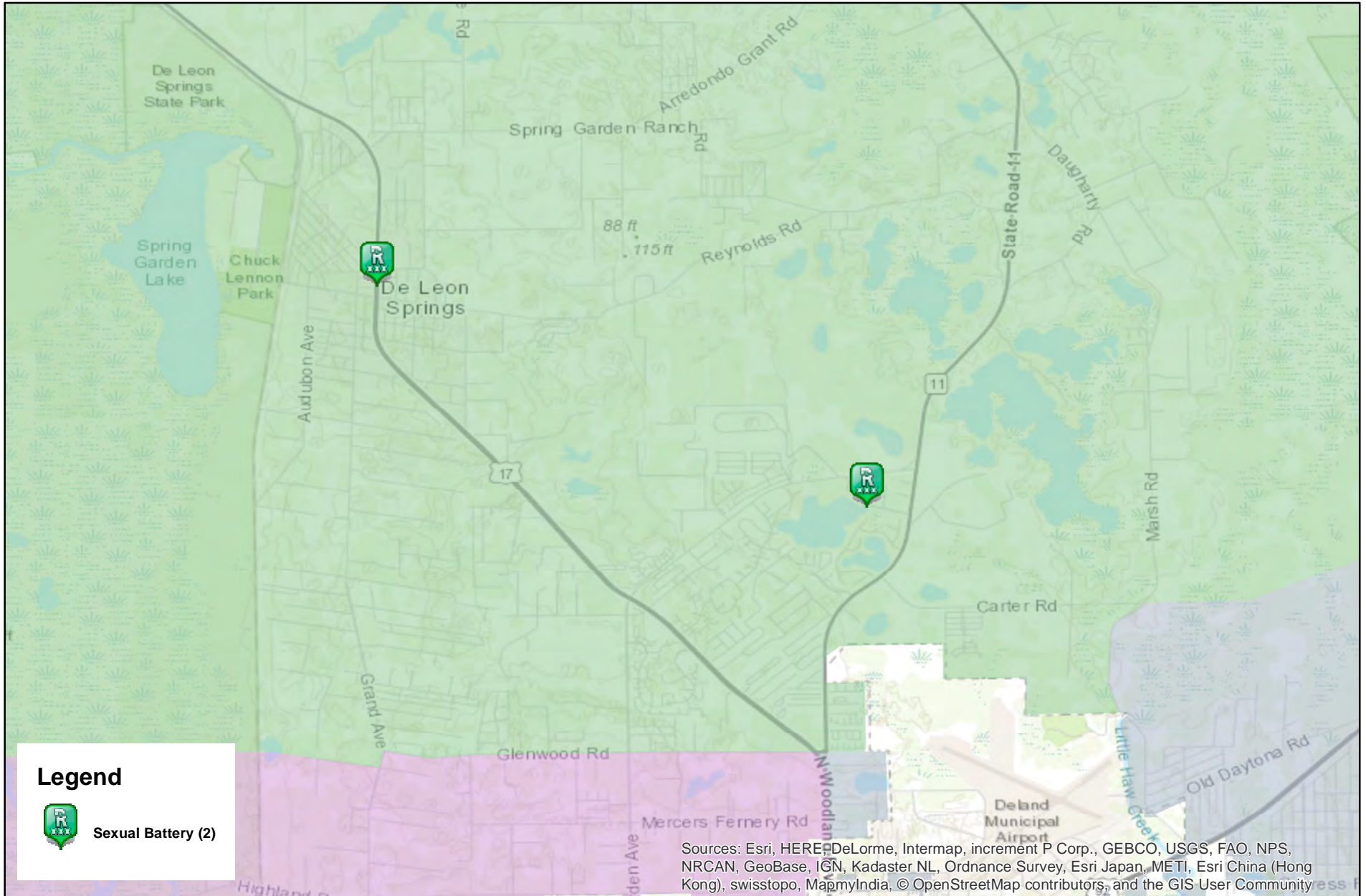


* Map reflects total number of Incidents and not total number of victims



This is not a legal document. due to address incompatibilities, some incidents may not be represented and the information on this map should not be viewed as the legal representation of property boundaries, roads, facilities. etc.

District 2 Sexual Batteries 09/08/2019 thru 10/05/2019



Legend

 Sexual Battery (2)

Sources: Esri, HERE, DeLorme, Intermap, increment P Corp., GEBCO, USGS, FAO, NPS, NRCAN, GeoBase, IGN, Kadaster NL, Ordnance Survey, Esri Japan, METI, Esri China (Hong Kong), swisstopo, MapmyIndia, © OpenStreetMap contributors, and the GIS User Community



Prepared by: VC Crime Center
Crime Intelligence Analyst
Volusia County Sheriff's Office
Printed On: 10/8/2019

0 0.5 1 2 Miles

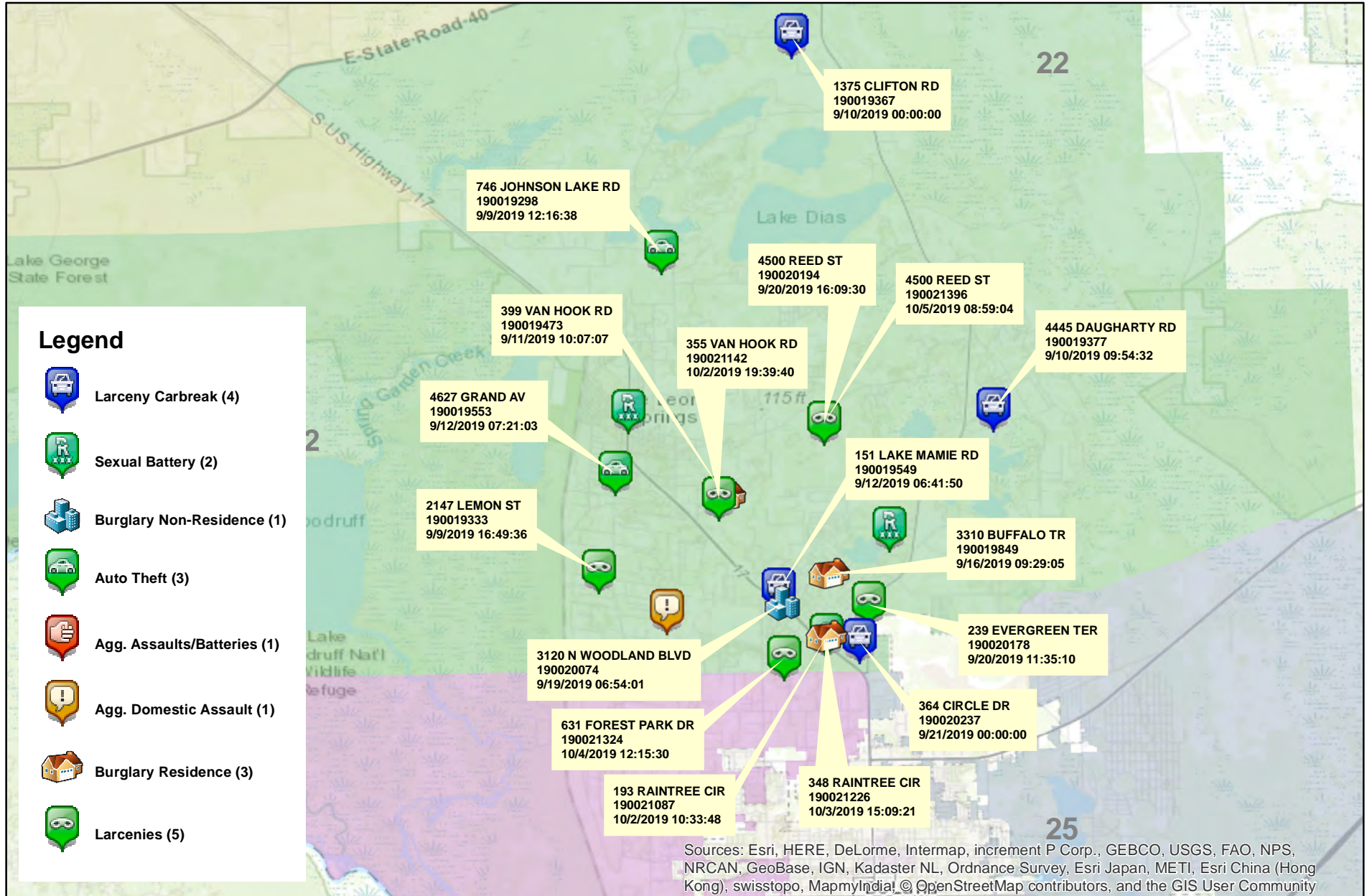
* Map reflects total number of Incidents and not total number of victims



This is not a legal document.
due to address incompatibilities, some
incidents may not be represented and
the information on this map should not be
viewed as the legal representation of
property boundaries, roads, facilities. etc.

District 2 Hot Zone 22

09/08/2019 thru 10/05/2019



Prepared by: VC Crime Center
 Crime Intelligence Analyst
 Volusia County Sheriff's Office
 Printed On: 10/8/2019

0 0.5 1 2 3 4 Miles
 * Map reflects total number of Incidents and not total number of victims



This is not a legal document. due to address incompatibilities, some incidents may not be represented and the information on this map should not be viewed as the legal representation of property boundaries, roads, facilities. etc.

District 2 - Part 1 Crimes by Zone 09/08/2019 through 10/05/2019

Volusia County Sheriff's Office	Total	14	21	22	23	24	25	26	CT
Total	<u>53</u>	<u>1</u>	<u>6</u>	<u>20</u>	<u>8</u>	<u>7</u>	<u>5</u>	<u>4</u>	<u>2</u>
Aggravated Assaults	<u>5</u>	<u>0</u>	<u>0</u>	<u>2</u>	<u>0</u>	<u>1</u>	<u>0</u>	<u>1</u>	<u>1</u>
Auto Thefts	<u>5</u>	<u>0</u>	<u>1</u>	<u>3</u>	<u>1</u>	<u>0</u>	<u>0</u>	<u>0</u>	<u>0</u>
Burglary Non-Residence	<u>1</u>	<u>0</u>	<u>0</u>	<u>1</u>	<u>0</u>	<u>0</u>	<u>0</u>	<u>0</u>	<u>0</u>
Burglary Residence	<u>8</u>	<u>0</u>	<u>1</u>	<u>3</u>	<u>2</u>	<u>1</u>	<u>0</u>	<u>1</u>	<u>0</u>
Homicide	<u>0</u>	<u>0</u>	<u>0</u>	<u>0</u>	<u>0</u>	<u>0</u>	<u>0</u>	<u>0</u>	<u>0</u>
Larceny All Other	<u>22</u>	<u>1</u>	<u>4</u>	<u>5</u>	<u>4</u>	<u>4</u>	<u>2</u>	<u>1</u>	<u>1</u>
Larceny Carbreak	<u>7</u>	<u>0</u>	<u>0</u>	<u>4</u>	<u>0</u>	<u>1</u>	<u>2</u>	<u>0</u>	<u>0</u>
Larceny Shoplifting	<u>2</u>	<u>0</u>	<u>0</u>	<u>0</u>	<u>0</u>	<u>0</u>	<u>1</u>	<u>1</u>	<u>0</u>
Robbery Armed	<u>1</u>	<u>0</u>	<u>0</u>	<u>0</u>	<u>1</u>	<u>0</u>	<u>0</u>	<u>0</u>	<u>0</u>
Robbery Strongarmed	<u>0</u>	<u>0</u>	<u>0</u>	<u>0</u>	<u>0</u>	<u>0</u>	<u>0</u>	<u>0</u>	<u>0</u>
Sexual Battery	<u>2</u>	<u>0</u>	<u>0</u>	<u>2</u>	<u>0</u>	<u>0</u>	<u>0</u>	<u>0</u>	<u>0</u>

*The Aggravated Assault, Auto Theft,& Sexual Battery statistics reflect the total number of incidents, it does not indicate the total number of victims or vehicles.

The Highlighted numbers indicate zones with higher levels of activity.

Last UCR build date: 10/7/2019 4:48:00 PM

COMPSTAT REPORT

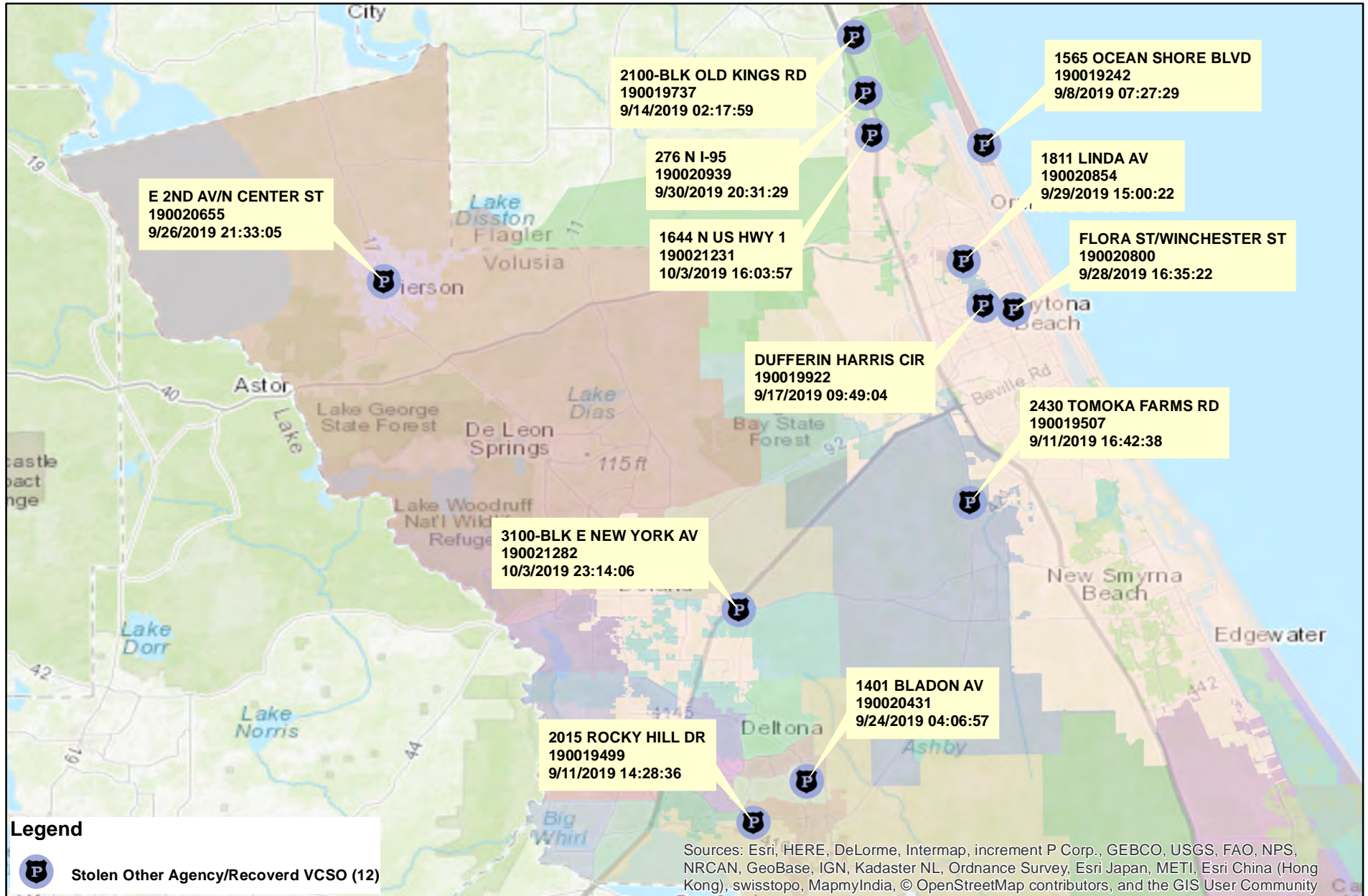


INVESTIGATIVE SERVICES SECTION

Period 19-9: September 08, 2019 – October 05, 2019

Division Chief Brian Henderson

Agencywide Auto Recoveries 09/08/2019 thru 10/05/2019



Prepared by: VC Crime Center
Crime Intelligence Analyst
Volusia County Sheriff's Office
Printed On: 10/7/2019



This is not a legal document.
Due to address incompatibilities, some incidents may not be represented and the information on this map should not be viewed as the legal representation of property boundaries, roads, facilities, etc.

COMPSTAT REPORT



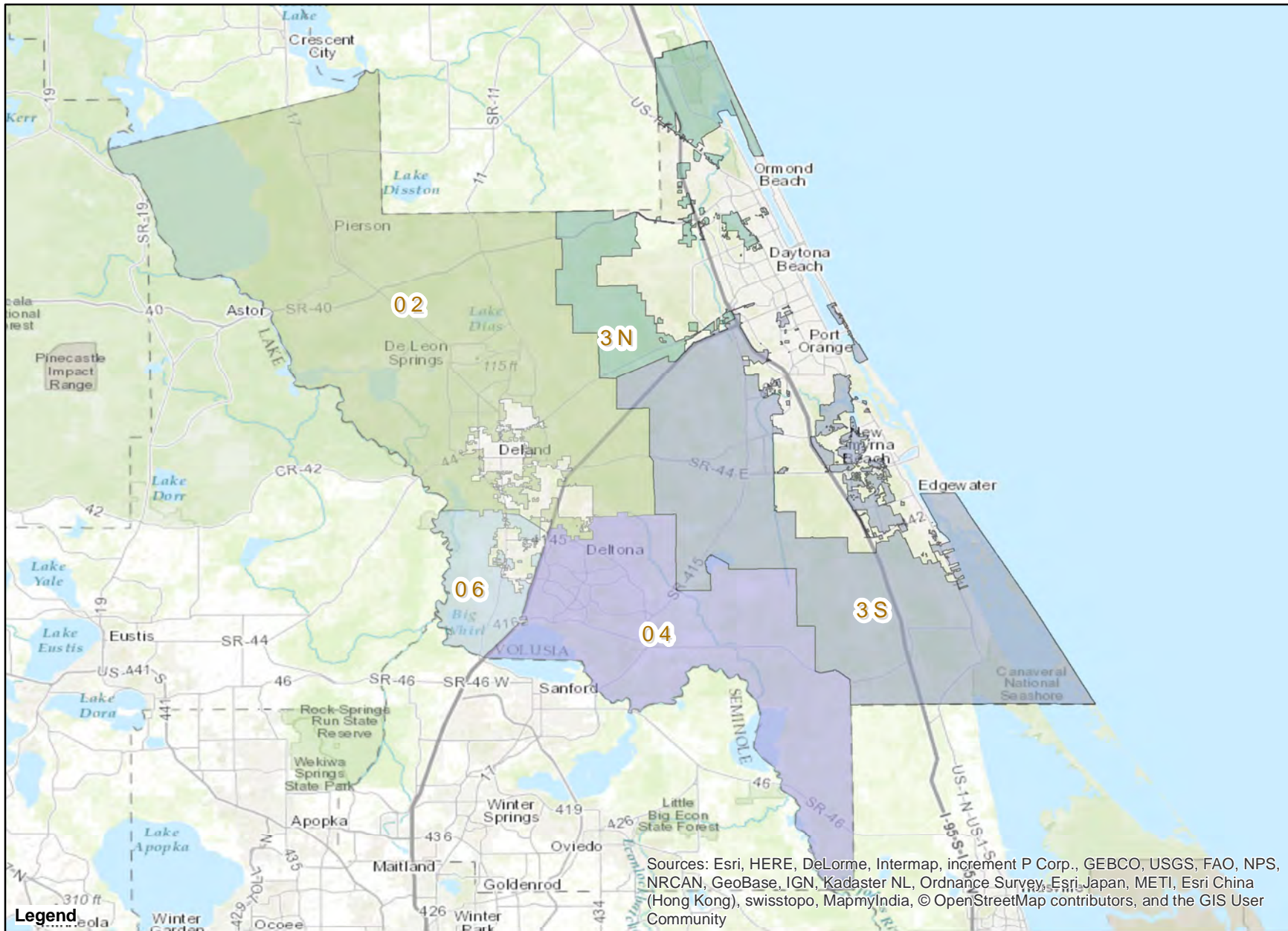
EAST VOLUSIA

Period 19-9: September 08, 2019 – October 05, 2019

Sheriff Michael J. Chitwood

Chief Deputy Joseph Gallagher

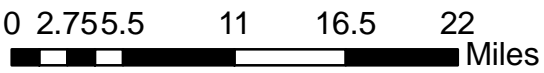
Volusia County Sheriff's Office Districts



Sources: Esri, HERE, DeLorme, Intermap, increment P Corp., GEBCO, USGS, FAO, NPS, NRCAN, GeoBase, IGN, Kadaster NL, Ordnance Survey, Esri Japan, METI, Esri China (Hong Kong), swisstopo, MapmyIndia, © OpenStreetMap contributors, and the GIS User Community



Prepared by: Patrick Harding
Crime Intelligence Analyst
Volusia County Sheriff's Office
Printed On: 5/10/2017



This is not a legal document.
Due to address incompatibilities, some incidents may not be represented and the information on this map should not be viewed as the legal representation of property boundaries, roads, facilities, etc.

COMPSTAT REPORT



CRIME STATISTICS – DISTRICT 3 NORTH

Period 19-9: September 08, 2019 – October 05, 2019

Captain George Maddox

COMPSTAT STATISTICAL CRIME COMPARISON TO PREVIOUS 28 DAY PERIODS

District 3 North	6/16/2019	9/8/2019		7/14/2019	9/8/2019		8/11/2019	9/8/2019		3 Periods
Volusia County Sheriff's Office	7/13/2019	10/5/2019		8/10/2019	10/5/2019		9/7/2019	10/5/2019		Average %
VCSO Offense Data	Current - 3	Current (28d)	% Change	Current - 2	Current (28d)	% Change	Current - 1	Current (28d)	% Change	Change
Homicides	0	0	0%	0	0	0%	0	<u>0</u>	0%	0%
Auto Thefts	5	2	-60%	1	2	100%	4	<u>2</u>	-50%	-3%
Total Burglaries	2	9	350%	5	9	80%	3	9	200%	210%
Residence	2	8	300%	4	8	100%	3	<u>8</u>	167%	189%
Non Residence	0	1	N/A	1	1	0%	0	<u>1</u>	N/A	0%
Total Larcenies	22	26	18%	17	26	53%	13	26	100%	57%
Larcenies	8	16	100%	4	16	300%	10	<u>16</u>	60%	153%
Larceny Carbreak	9	6	-33%	7	6	-14%	2	<u>6</u>	200%	51%
Larceny Shoplifting	4	3	-25%	5	3	-40%	0	<u>3</u>	N/A	-22%
Larceny Bicycle	1	1	0%	1	1	0%	1	<u>1</u>	0%	0%
Total Robberies	3	4	33%	0	4	N/A	0	4	N/A	11%
Armed	1	1	0%	0	1	N/A	0	<u>1</u>	N/A	0%
Strongarmed	2	3	50%	0	3	N/A	0	<u>3</u>	N/A	17%
Total Agg. Assaults/Bat.	2	3	50%	6	3	-50%	3	3	0%	0%
Agg. Assaults/Batteries	1	2	100%	1	2	100%	1	<u>2</u>	100%	100%
Agg. Domestic Assault/Batteries	1	1	0%	5	1	-80%	2	<u>1</u>	-50%	-43%
Person Shot	0	0	0%	0	0	0%	0	<u>0</u>	0%	0%
Total Sexual Bat.	1	0	-100%	0	0	0%	0	0	0%	-33%
Sexual Battery	0	0	0%	0	0	0%	0	<u>0</u>	0%	0%
Sexual Battery Child	1	0	-100%	0	0	0%	0	<u>0</u>	0%	-33%
Total Part One Crimes	35	44	26%	29	44	52%	23	44	91%	56%
Part One Property Crimes	29	37	28%	23	37	61%	20	<u>37</u>	85%	58%
Part One Person Crimes	6	7	17%	6	7	17%	3	<u>7</u>	133%	56%
Total Calls For Service	1,340	1,474	10%	1,416	1,474	4%	1,315	1,474	12%	9%
Firearm Offenses	2	3	50%	0	3	N/A	0	<u>3</u>	N/A	17%
All Domestic Violence Cases	12	11	-8%	23	11	-52%	20	<u>11</u>	-45%	-35%

NOTE: This Crime data is preliminary and subject to reclassification upon further investigation. The data above reflects the total number of offenses, it does not indicate the total number of incidents. N/A = Not Applicable

Last UCR build date: 10/7/2019 4:48:00 PM

January 1, 2019 through October 5, 2019 compared to the same periods in 2017 and 2018

Volusia County Sheriff's Office	YTD	YTD	2017-2018	YTD	YTD	2018-2019	YTD	YTD	2017-2019	% OF
District 3 North	2017	2018	% Change	2018	2019	%Change	2017	2019	%Change	COUNTYWIDE
Homicides	0	0	0%	0	1	N/A	0	<u>1</u>	N/A	33%
Auto Thefts	33	35	6%	35	37	6%	33	<u>37</u>	12%	24%
Total Burglaries	76	64	-16%	64	57	-11%	76	57	-25%	18%
Residence	63	54	-14%	54	49	-9%	63	<u>49</u>	-22%	19%
Non Residence	13	10	-23%	10	8	-20%	13	<u>8</u>	-38%	13%
Total Larcenies	262	185	-29%	185	200	8%	262	200	-24%	17%
Larcenies	157	97	-38%	97	104	7%	157	<u>104</u>	-34%	17%
Larceny Carbreak	65	47	-28%	47	66	40%	65	<u>66</u>	2%	22%
Larceny Shoplifting	29	31	7%	31	17	-45%	29	<u>17</u>	-41%	9%
Larceny Bicycle	11	10	-9%	10	13	30%	11	<u>13</u>	18%	20%
Total Robberies	13	8	-38%	8	11	38%	13	11	-15%	17%
Armed	3	4	33%	4	4	0%	3	<u>4</u>	33%	17%
Strongarmed	10	4	-60%	4	7	75%	10	<u>7</u>	-30%	17%
Total Agg. Assaults/Bat.	56	38	-32%	38	39	3%	56	39	-30%	N/A
Agg. Assaults/Batteries	36	29	-19%	29	19	-34%	36	<u>19</u>	-47%	13%
Agg. Domestic Assault/Batteries	20	9	-55%	9	20	122%	20	<u>20</u>	0%	14%
Person Shot	5	1	-80%	1	0	-100%	5	<u>0</u>	-100%	0%
Total Sexual Bat.	7	5	-29%	5	3	-40%	7	3	-57%	6%
Sexual Battery	4	4	0%	4	0	-100%	4	<u>0</u>	-100%	0%
Sexual Battery Child	3	1	-67%	1	3	200%	3	<u>3</u>	0%	8%
Total Part One Crimes	447	335	-25%	335	348	4%	447	348	-22%	17%
Part One Property Crimes	371	284	-23%	284	294	4%	371	<u>294</u>	-21%	18%
Part One Person Crimes	76	51	-33%	51	54	6%	76	<u>54</u>	-29%	13%
Total Calls For Service	14,465	12,531	-13%	12,531	13,513	8%	14,465	13,513	-7%	16%
Firearm Offenses	17	14	-18%	14	13	-7%	17	<u>13</u>	-24%	14%
All Domestic Violence Cases	160	132	-18%	132	154	17%	160	<u>154</u>	-4%	12%

NOTE: This Crime data is preliminary and subject to reclassification upon further investigation. The data above reflects the total number of offenses, it does not indicate the total number of incidents. There were incidents that did not code into either district. These are included in the Countywide Total. N/A = Not Applicable

Last UCR build date: 10/7/2019 4:48:00 PM

January 1, 2019 through October 5, 2019 compared to the same periods in 2017 and 2018

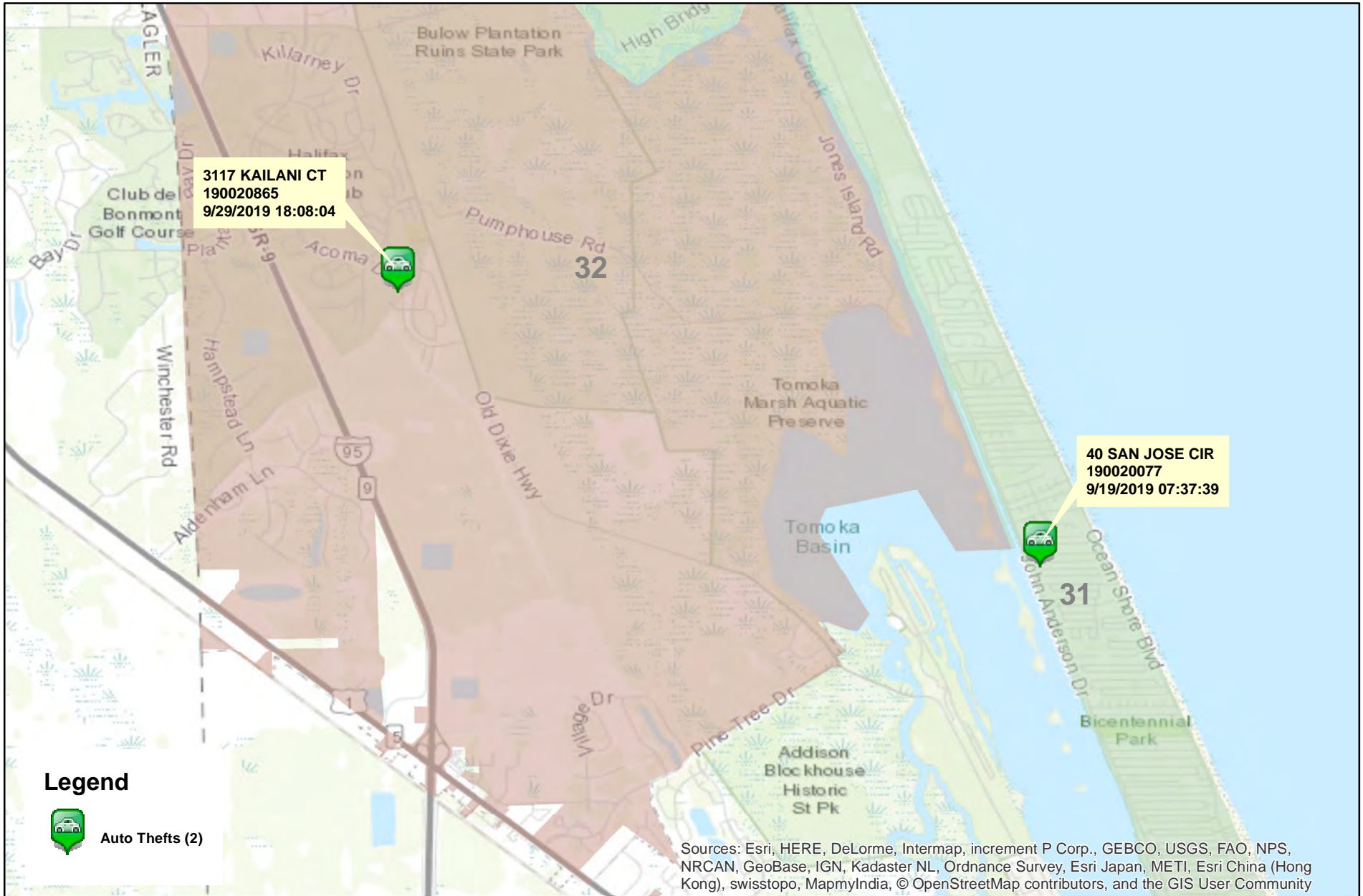
Volusia County Sheriff's Office District 3 North Clearances	YTD 2017					YTD 2018					YTD 2019				
	Offense	Clrs	% Clr	Adult	Juv	Offense	Clrs	% Clr	Adult	Juv	Offense	Clrs	% Clr	Adult	Juv
Homicides	0	0	0%	0	0	0	0	0%	0	0	1	1	100%	1	0
Auto Thefts	33	9	27%	9	0	35	15	43%	12	3	37	14	38%	13	1
Total Burglaries	76	18	24%	18	0	64	17	27%	13	4	57	20	35%	20	0
Residence	63	15	24%	15	0	54	13	24%	10	3	49	18	37%	18	0
Non Residence	13	3	23%	3	0	10	4	40%	3	1	8	2	25%	2	0
Total Larcenies	262	65	25%	60	5	185	46	25%	43	3	200	65	33%	60	5
Larcenies	157	36	23%	35	1	97	24	25%	22	2	104	39	38%	37	2
Larceny Carbreak	65	9	14%	7	2	47	8	17%	7	1	66	11	17%	9	2
Larceny Shoplifting	29	18	62%	17	1	31	11	35%	11	0	17	14	82%	13	1
Larceny Bicycle	11	2	18%	1	1	10	3	30%	3	0	13	1	8%	1	0
Total Robberies	13	9	69%	9	0	8	6	75%	6	0	11	8	73%	8	0
Armed	3	0	0%	0	0	4	2	50%	2	0	4	2	50%	2	0
Strongarmed	10	9	90%	9	0	4	4	100%	4	0	7	6	86%	6	0
Total Agg. Assaults/Bat.	56	40	71%	40	0	38	28	74%	26	2	39	30	77%	27	3
Agg. Assaults/Batteries	36	24	67%	24	0	29	19	66%	18	1	19	15	79%	15	0
Agg. Domestic Assault/Batteries	20	16	80%	16	0	9	9	100%	8	1	20	15	75%	12	3
Person Shot	5	3	60%	3	0	1	0	0%	0	0	0	0	0%	0	0
Total Sexual Bat.	7	2	29%	2	0	5	3	60%	3	0	3	2	67%	2	0
Sexual Battery	4	0	0%	0	0	4	3	75%	3	0	0	0	0%	0	0
Sexual Battery Child	3	2	67%	2	0	1	0	0%	0	0	3	2	67%	2	0
Total Part One Crimes	447	143	32%	133	5	335	115	34%	103	12	348	140	40%	131	9
Part One Property Crimes	371	92	25%	87	5	284	78	27%	68	10	294	99	34%	93	6
Part One Person Crimes	76	51	67%	46	0	51	37	73%	35	2	54	41	76%	38	3

NOTE: This Crime data is preliminary and subject to reclassification upon further investigation. The data above reflects the total number of offenses, it does not indicate the total number of incidents.

Last UCR build date: 10/7/2019 4:48:00 PM

District 3 North Auto Thefts

09/08/2019 thru 10/05/2019



Prepared by: VC Crime Center
 Crime Intelligence Analyst
 Volusia County Sheriff's Office
 Printed On: 10/8/2019

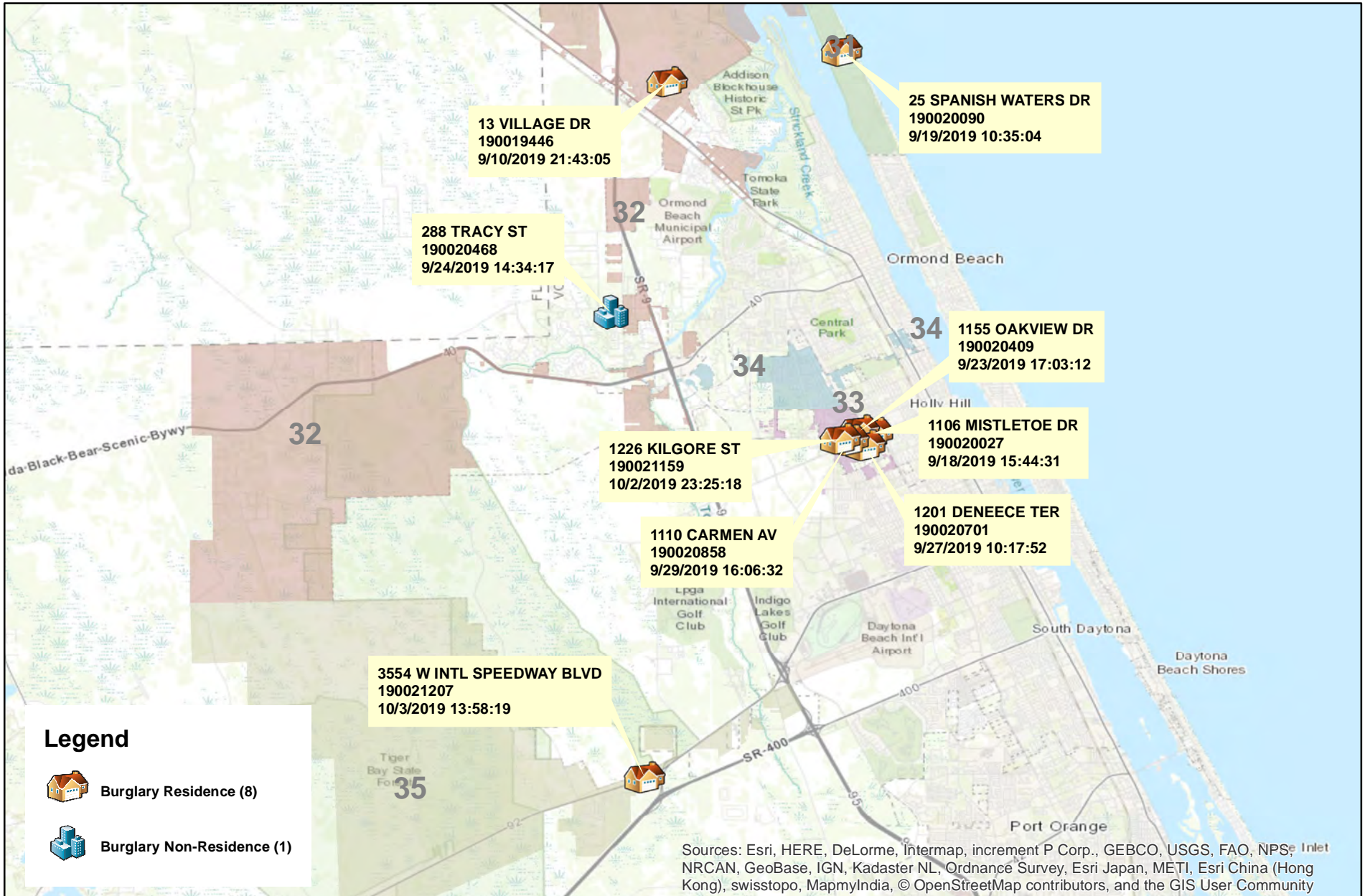
0 0.5 1 2 Miles
 * Map reflects total number of Incidents and not total number of victims



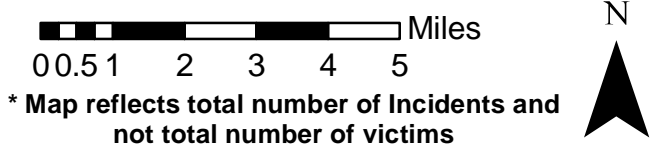
This is not a legal document. due to address incompatibilities, some incidents may not be represented and the information on this map should not be viewed as the legal representation of property boundaries, roads, facilities. etc.

District 3 North Burglaries

09/08/2019 thru 10/05/2019



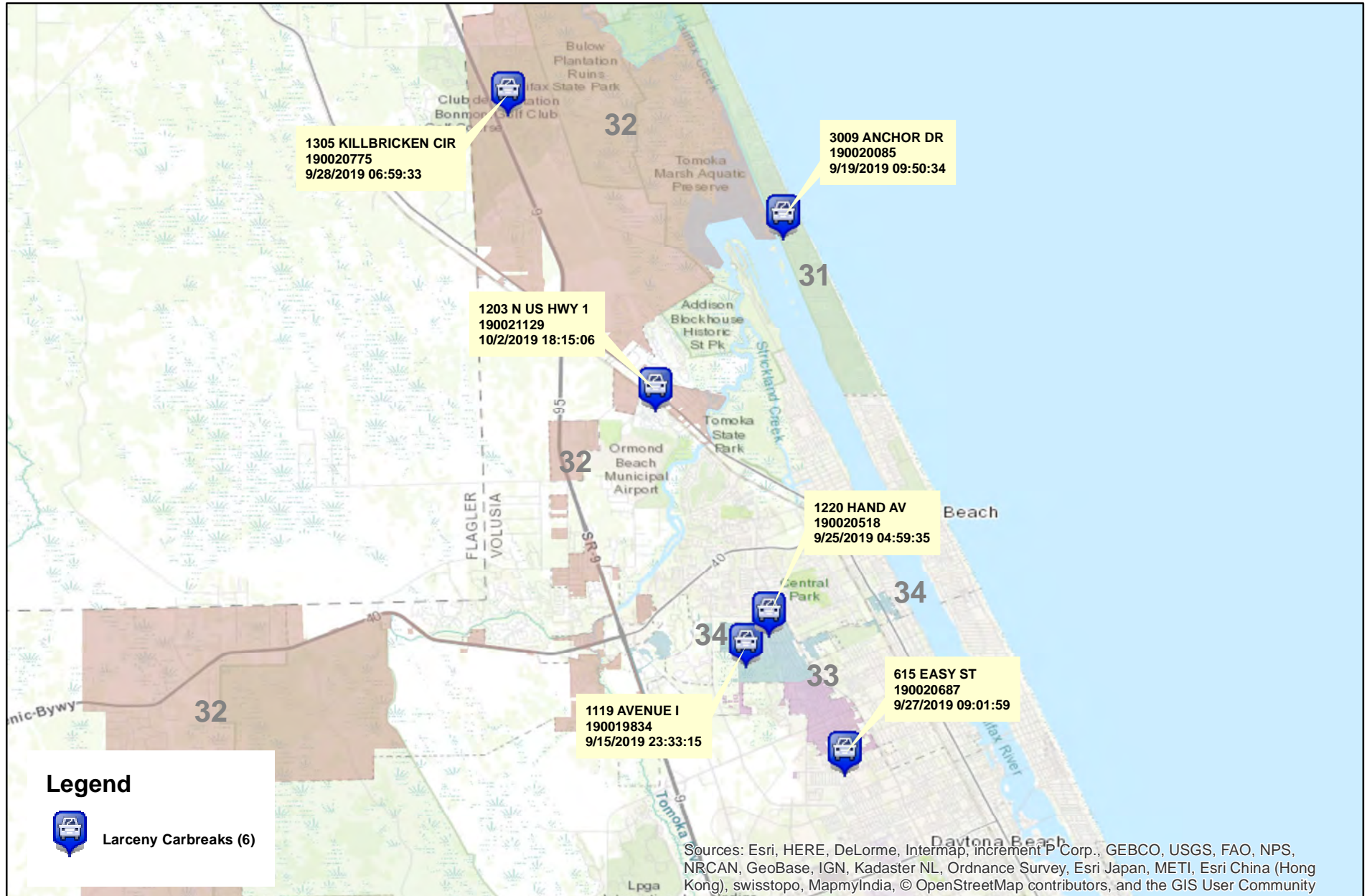
Prepared by: VC Crime Center
 Crime Intelligence Analyst
 Volusia County Sheriff's Office
 Printed On: 10/8/2019



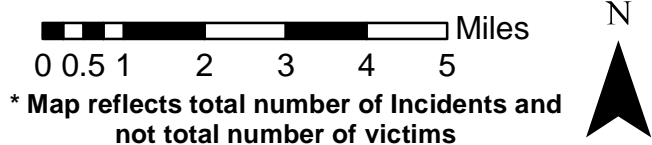
This is not a legal document. due to address incompatibilities, some incidents may not be represented and the information on this map should not be viewed as the legal representation of property boundaries, roads, facilities. etc.

District 3 North Larceny Carbreaks

09/08/2019 thru 10/05/2019



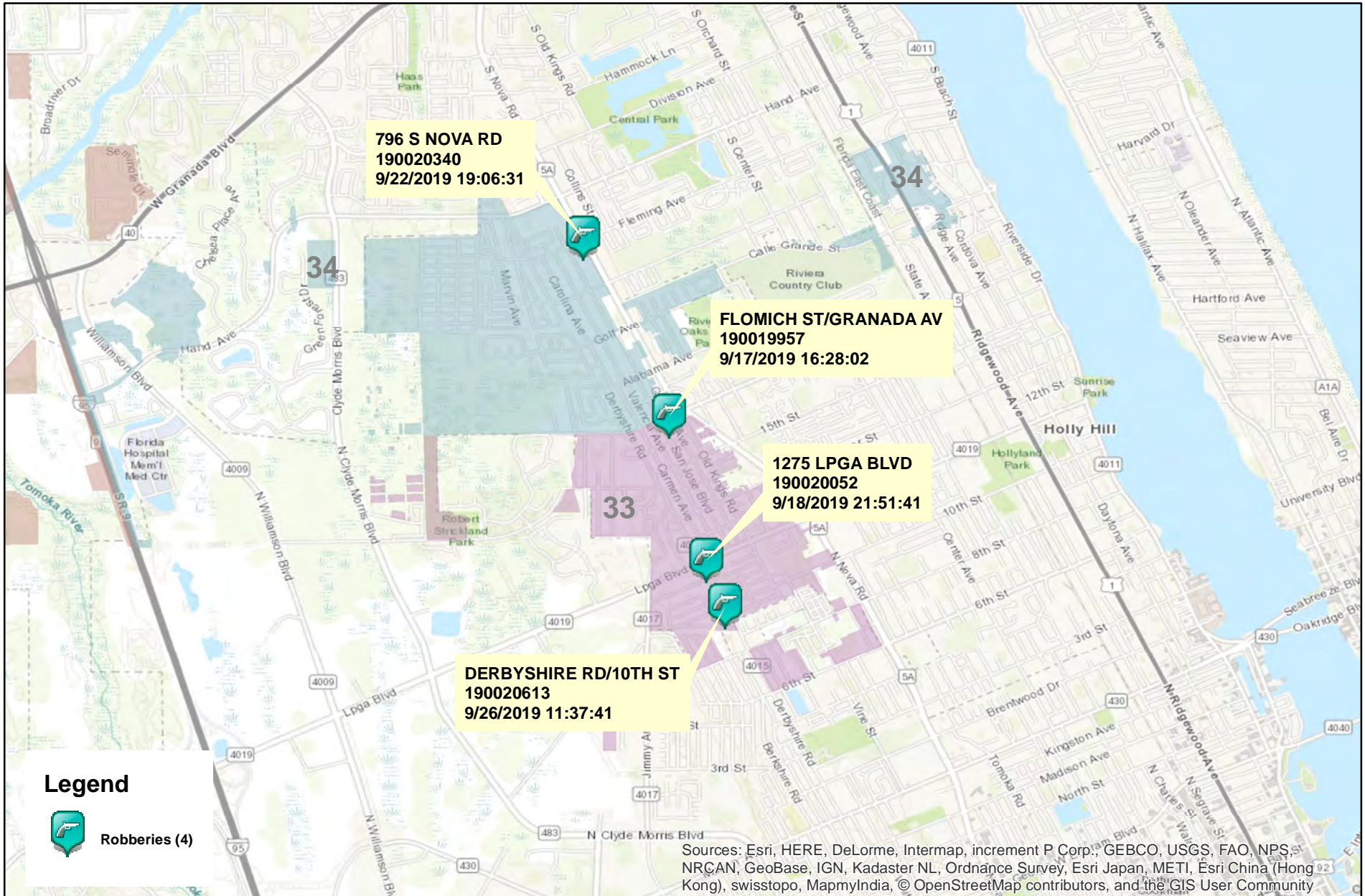
Prepared by: VC Crime Center
 Crime Intelligence Analyst
 Volusia County Sheriff's Office
 Printed On: 10/8/2019




This is not a legal document. due to address incompatibilities, some incidents may not be represented and the information on this map should not be viewed as the legal representation of property boundaries, roads, facilities. etc.

District 3 North Robberies

09/08/2019 thru 10/05/2019



Prepared by: VC Crime Center
Crime Intelligence Analyst
Volusia County Sheriff's Office
Printed On: 10/8/2019



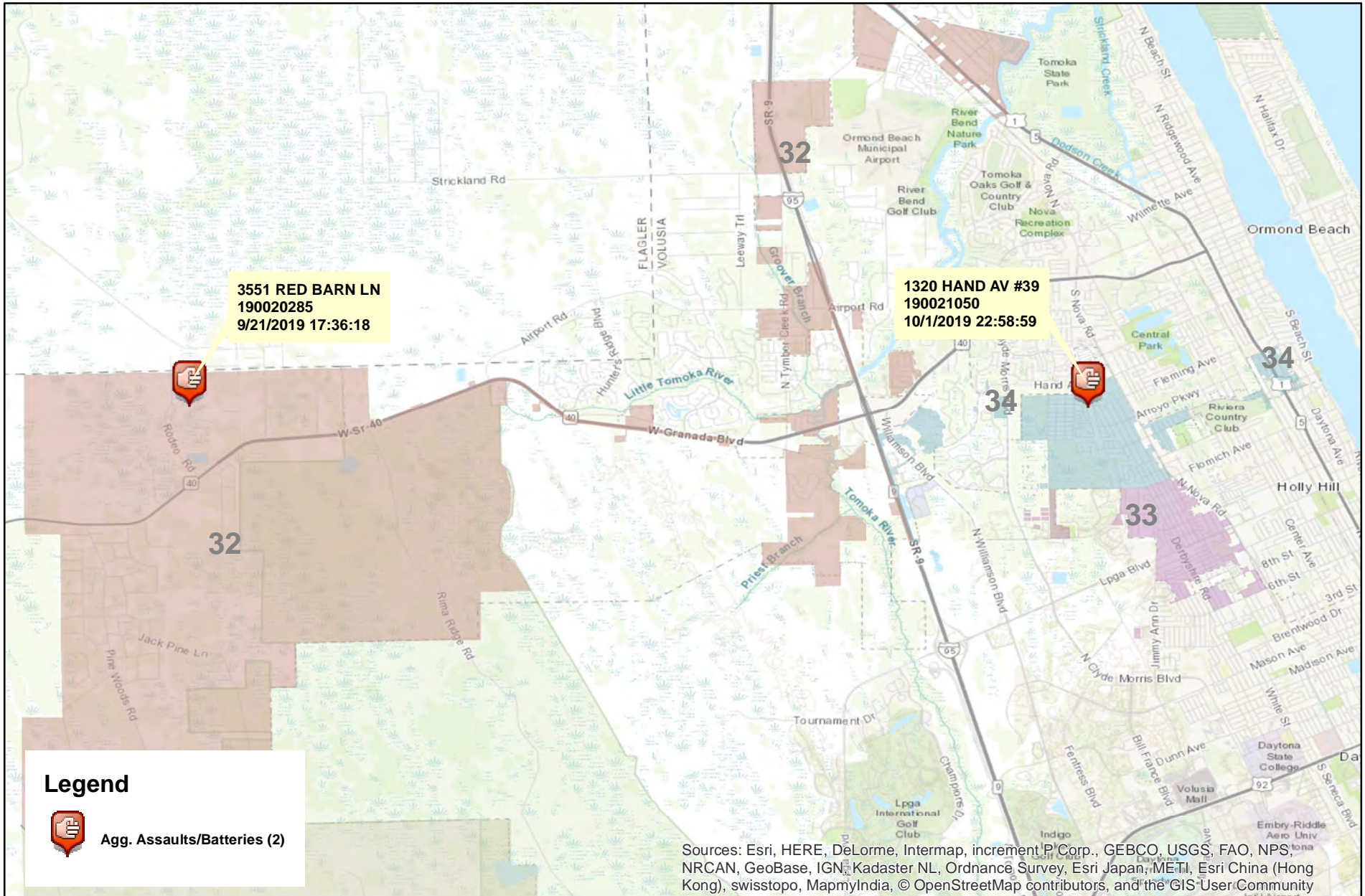
* Map reflects total number of Incidents and not total number of victims



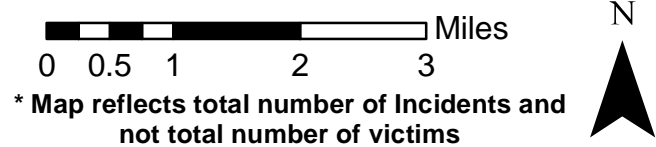
This is not a legal document. due to address incompatibilities, some incidents may not be represented and the information on this map should not be viewed as the legal representation of property boundaries, roads, facilities. etc.

District 3 North Aggravated Assaults and Batteries

09/08/2019 thru 10/05/2019



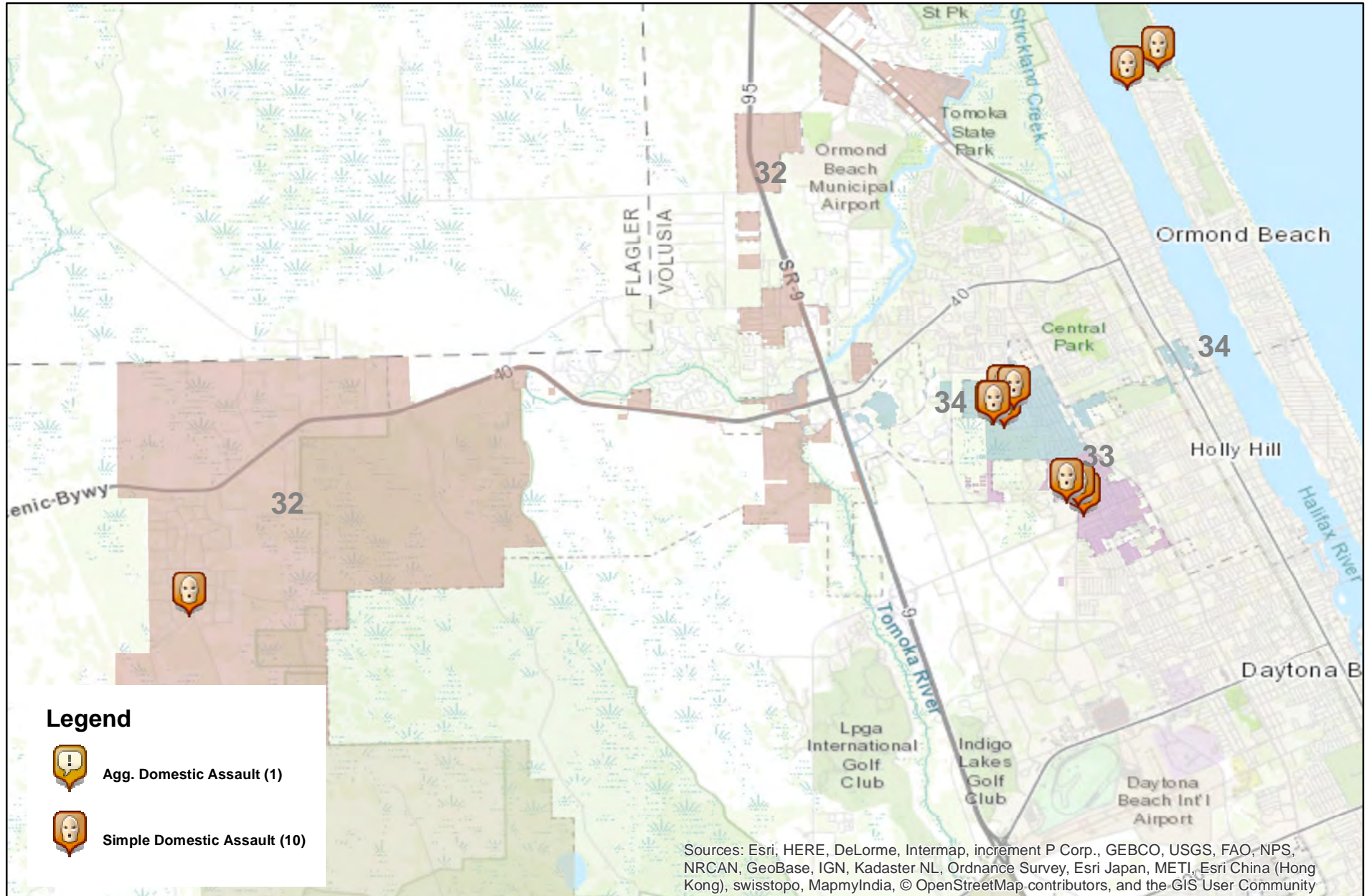
Prepared by: VC Crime Center
Crime Intelligence Analyst
Volusia County Sheriff's Office
Printed On: 10/8/2019



This is not a legal document. due to address incompatibilities, some incidents may not be represented and the information on this map should not be viewed as the legal representation of property boundaries, roads, facilities. etc.

District 3 North Domestic Assaults and Batteries

09/08/2019 thru 10/05/2019



Sources: Esri, HERE, DeLorme, Intermap, increment P Corp., GEBCO, USGS, FAO, NPS, NRCAN, GeoBase, IGN, Kadaster NL, Ordnance Survey, Esri Japan, METI, Esri China (Hong Kong), swisstopo, MapmyIndia, © OpenStreetMap contributors, and the GIS User Community



Prepared by: VC Crime Center
 Crime Intelligence Analyst
 Volusia County Sheriff's Office
 Printed On: 10/8/2019

0 0.5 1 2 3 4 Miles
 * Map reflects total number of Incidents and not total number of victims



This is not a legal document. due to address incompatibilities, some incidents may not be represented and the information on this map should not be viewed as the legal representation of property boundaries, roads, facilities. etc.

District 3 North Hot Zone 33

09/08/2019 thru 10/05/2019



Prepared by: VC Crime Center
 Crime Intelligence Analyst
 Volusia County Sheriff's Office
 Printed On: 10/8/2019

0 0.325 0.65 Miles
 * Map reflects total number of Incidents and not total number of victims



This is not a legal document. due to address incompatibilities, some incidents may not be represented and the information on this map should not be viewed as the legal representation of property boundaries, roads, facilities. etc.

District 3 North - Part 1 Crimes by Zone 09/08/2019 through 10/05/2019

Volusia County Sheriff's Office	Total	31	32	33	34	35	CT
Total	<u>43</u>	<u>9</u>	<u>9</u>	<u>11</u>	<u>9</u>	<u>4</u>	<u>1</u>
Aggravated Assaults	<u>3</u>	<u>0</u>	<u>1</u>	<u>0</u>	<u>2</u>	<u>0</u>	<u>0</u>
Auto Thefts	<u>2</u>	<u>1</u>	<u>1</u>	<u>0</u>	<u>0</u>	<u>0</u>	<u>0</u>
Burglary Non-Residence	<u>1</u>	<u>0</u>	<u>1</u>	<u>0</u>	<u>0</u>	<u>0</u>	<u>0</u>
Burglary Residence	<u>8</u>	<u>1</u>	<u>1</u>	<u>5</u>	<u>0</u>	<u>1</u>	<u>0</u>
Homicide	<u>0</u>	<u>0</u>	<u>0</u>	<u>0</u>	<u>0</u>	<u>0</u>	<u>0</u>
Larceny All Other	<u>16</u>	<u>3</u>	<u>3</u>	<u>3</u>	<u>4</u>	<u>3</u>	<u>0</u>
Larceny Carbreak	<u>6</u>	<u>1</u>	<u>2</u>	<u>1</u>	<u>2</u>	<u>0</u>	<u>0</u>
Larceny Shoplifting	<u>3</u>	<u>3</u>	<u>0</u>	<u>0</u>	<u>0</u>	<u>0</u>	<u>0</u>
Robbery Armed	<u>1</u>	<u>0</u>	<u>0</u>	<u>0</u>	<u>0</u>	<u>0</u>	<u>1</u>
Robbery Strongarmed	<u>3</u>	<u>0</u>	<u>0</u>	<u>2</u>	<u>1</u>	<u>0</u>	<u>0</u>
Sexual Battery	<u>0</u>	<u>0</u>	<u>0</u>	<u>0</u>	<u>0</u>	<u>0</u>	<u>0</u>

*The Aggravated Assault, Auto Theft,& Sexual Battery statistics reflect the total number of incidents, it does not indicate the total number of victims or vehicles.

The Highlighted numbers indicate zones with higher levels of activity.

Last UCR build date: 10/7/2019 4:48:00 PM

COMPSTAT REPORT



CRIME STATISTICS – DISTRICT 3 SOUTH

Period 19-9: September 08, 2019 – October 05, 2019

Captain George Maddox

COMPSTAT STATISTICAL CRIME COMPARISON TO PREVIOUS 28 DAY PERIODS

District 3 South	6/16/2019	9/8/2019		7/14/2019	9/8/2019		8/11/2019	9/8/2019		3 Periods
Volusia County Sheriff's Office	7/13/2019	10/5/2019		8/10/2019	10/5/2019		9/7/2019	10/5/2019		Average %
VCSO Offense Data	Current - 3	Current (28d)	% Change	Current - 2	Current (28d)	% Change	Current - 1	Current (28d)	% Change	Change
Homicides	0	0	0%	0	0	0%	0	<u>0</u>	0%	0%
Auto Thefts	5	1	-80%	1	1	0%	1	<u>1</u>	0%	-27%
Total Burglaries	5	7	40%	4	7	75%	2	7	250%	122%
Residence	4	5	25%	4	5	25%	2	<u>5</u>	150%	67%
Non Residence	1	2	100%	0	2	N/A	0	<u>2</u>	N/A	33%
Total Larcenies	9	13	44%	11	13	18%	10	13	30%	31%
Larcenies	2	10	400%	8	10	25%	8	<u>10</u>	25%	150%
Larceny Carbreak	5	0	-100%	1	0	-100%	2	<u>0</u>	-100%	-100%
Larceny Shoplifting	2	1	-50%	0	1	N/A	0	<u>1</u>	N/A	-17%
Larceny Bicycle	0	2	N/A	2	2	0%	0	<u>2</u>	N/A	0%
Total Robberies	0	1	N/A	1	1	0%	0	1	N/A	0%
Armed	0	0	0%	0	0	0%	0	<u>0</u>	0%	0%
Strongarmed	0	1	N/A	1	1	0%	0	<u>1</u>	N/A	0%
Total Agg. Assaults/Bat.	5	7	40%	8	7	-13%	3	7	133%	54%
Agg. Assaults/Batteries	2	3	50%	6	3	-50%	2	<u>3</u>	50%	17%
Agg. Domestic Assault/Batteries	3	4	33%	2	4	100%	1	<u>4</u>	300%	144%
Person Shot	0	0	0%	0	0	0%	0	<u>0</u>	0%	0%
Total Sexual Bat.	1	1	0%	0	1	N/A	1	1	0%	0%
Sexual Battery	1	0	-100%	0	0	0%	0	<u>0</u>	0%	-33%
Sexual Battery Child	0	1	N/A	0	1	N/A	1	<u>1</u>	0%	0%
Total Part One Crimes	25	30	20%	25	30	20%	17	30	76%	39%
Part One Property Crimes	19	21	11%	16	21	31%	13	<u>21</u>	62%	34%
Part One Person Crimes	6	9	50%	9	9	0%	4	<u>9</u>	125%	58%
Total Calls For Service	1,135	1,214	7%	1,062	1,214	14%	1,160	1,214	5%	9%
Firearm Offenses	3	1	-67%	0	1	N/A	0	<u>1</u>	N/A	-22%
All Domestic Violence Cases	24	14	-42%	12	14	17%	16	<u>14</u>	-13%	-13%

NOTE: This Crime data is preliminary and subject to reclassification upon further investigation. The data above reflects the total number of offenses, it does not indicate the total number of incidents. N/A = Not Applicable

Last UCR build date: 10/7/2019 4:48:00 PM

January 1, 2019 through October 5, 2019 compared to the same periods in 2017 and 2018

Volusia County Sheriff's Office	YTD	YTD	2017-2018	YTD	YTD	2018-2019	YTD	YTD	2017-2019	% OF
District 3 South	2017	2018	% Change	2018	2019	%Change	2017	2019	%Change	COUNTYWIDE
Homicides	0	0	0%	0	0	0%	0	<u>0</u>	0%	0%
Auto Thefts	22	27	23%	27	18	-33%	22	<u>18</u>	-18%	12%
Total Burglaries	61	68	11%	68	33	-51%	61	33	-46%	10%
Residence	52	62	19%	62	29	-53%	52	<u>29</u>	-44%	11%
Non Residence	9	6	-33%	6	4	-33%	9	<u>4</u>	-56%	7%
Total Larcenies	195	167	-14%	167	106	-37%	195	106	-46%	9%
Larcenies	151	116	-23%	116	62	-47%	151	<u>62</u>	-59%	10%
Larceny Carbreak	30	24	-20%	24	27	13%	30	<u>27</u>	-10%	9%
Larceny Shoplifting	3	9	200%	9	8	-11%	3	<u>8</u>	167%	4%
Larceny Bicycle	11	18	64%	18	9	-50%	11	<u>9</u>	-18%	14%
Total Robberies	5	3	-40%	3	5	67%	5	5	0%	8%
Armed	1	0	-100%	0	2	N/A	1	<u>2</u>	100%	8%
Strongarmed	4	3	-25%	3	3	0%	4	<u>3</u>	-25%	7%
Total Agg. Assaults/Bat.	37	39	5%	39	42	8%	37	42	14%	N/A
Agg. Assaults/Batteries	20	26	30%	26	24	-8%	20	<u>24</u>	20%	17%
Agg. Domestic Assault/Batteries	17	13	-24%	13	18	38%	17	<u>18</u>	6%	13%
Person Shot	0	0	0%	0	1	N/A	0	<u>1</u>	N/A	13%
Total Sexual Bat.	5	8	60%	8	3	-63%	5	3	-40%	6%
Sexual Battery	2	1	-50%	1	1	0%	2	<u>1</u>	-50%	7%
Sexual Battery Child	3	7	133%	7	2	-71%	3	<u>2</u>	-33%	6%
Total Part One Crimes	325	312	-4%	312	207	-34%	325	207	-36%	10%
Part One Property Crimes	278	262	-6%	262	157	-40%	278	<u>157</u>	-44%	10%
Part One Person Crimes	47	50	6%	50	50	0%	47	<u>50</u>	6%	12%
Total Calls For Service	13,158	11,334	-14%	11,334	10,532	-7%	13,158	10,532	-20%	12%
Firearm Offenses	3	9	200%	9	10	11%	3	<u>10</u>	233%	11%
All Domestic Violence Cases	131	146	11%	146	145	-1%	131	<u>145</u>	11%	12%

NOTE: This Crime data is preliminary and subject to reclassification upon further investigation. The data above reflects the total number of offenses, it does not indicate the total number of incidents. There were incidents that did not code into either district. These are included in the Countywide Total. N/A = Not Applicable

Last UCR build date: 10/7/2019 4:48:00 PM

January 1, 2019 through October 5, 2019 compared to the same periods in 2017 and 2018

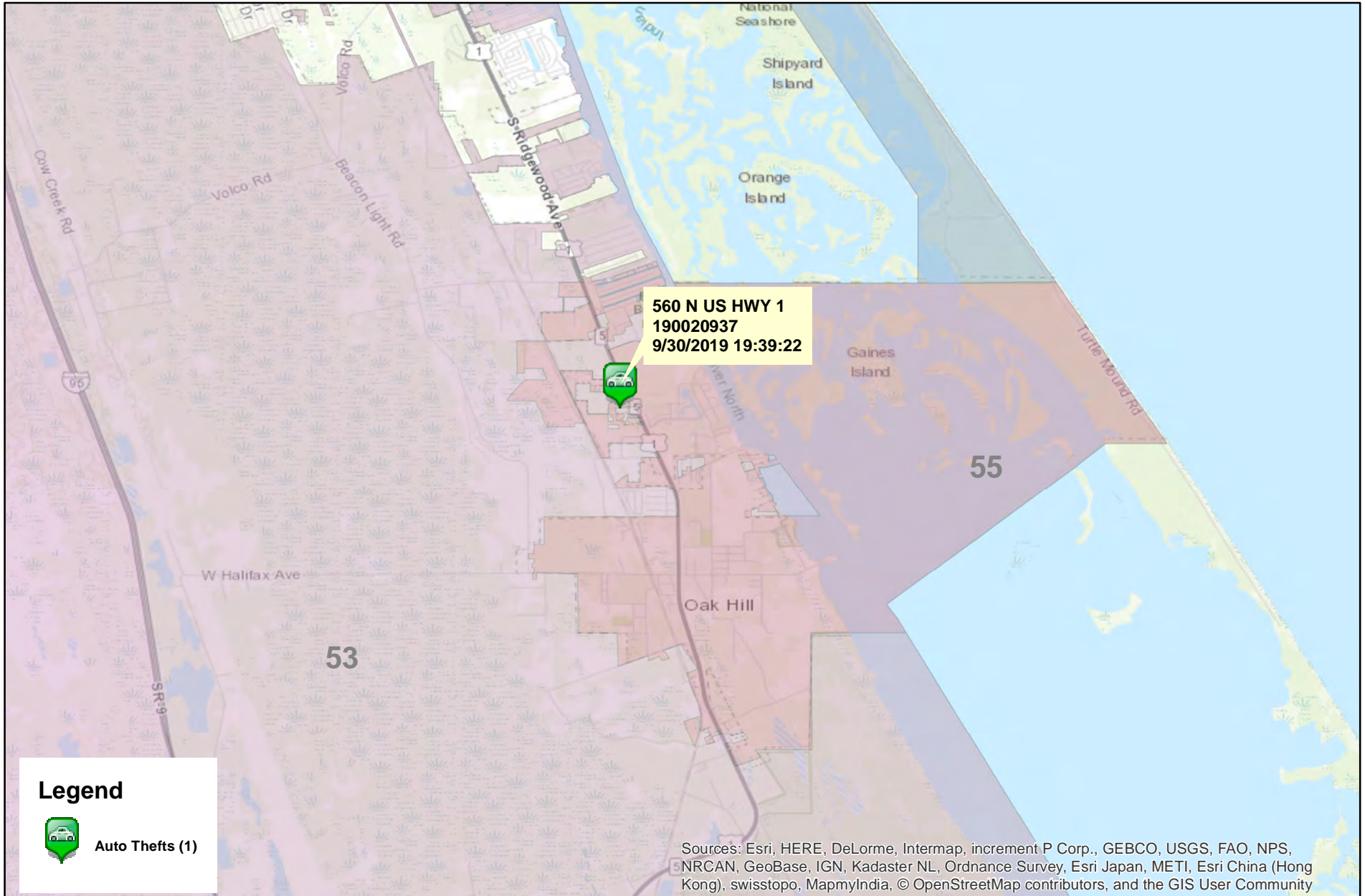
Volusia County Sheriff's Office District 3 South Clearances	YTD 2017					YTD 2018					YTD 2019				
	Offense	Clrs	% Clr	Adult	Juv	Offense	Clrs	% Clr	Adult	Juv	Offense	Clrs	% Clr	Adult	Juv
Homicides	0	1	N/A	1	0	0	0	0%	0	0	0	0	0%	0	0
Auto Thefts	22	10	45%	8	2	27	9	33%	9	0	18	7	39%	6	1
Total Burglaries	61	20	33%	17	3	68	16	24%	16	0	33	12	36%	11	1
Residence	52	17	33%	14	3	62	13	21%	13	0	29	10	34%	9	1
Non Residence	9	3	33%	3	0	6	3	50%	3	0	4	2	50%	2	0
Total Larcenies	195	62	32%	44	18	167	29	17%	29	0	106	30	28%	29	1
Larcenies	151	55	36%	39	16	116	21	18%	21	0	62	21	34%	20	1
Larceny Carbreak	30	4	13%	2	2	24	3	13%	3	0	27	3	11%	3	0
Larceny Shoplifting	3	2	67%	2	0	9	4	44%	4	0	8	5	63%	5	0
Larceny Bicycle	11	1	9%	1	0	18	1	6%	1	0	9	1	11%	1	0
Total Robberies	5	4	80%	4	0	3	3	100%	3	0	5	5	100%	4	1
Armed	1	1	100%	1	0	0	0	0%	0	0	2	2	100%	2	0
Strongarmed	4	3	75%	3	0	3	3	100%	3	0	3	3	100%	2	1
Total Agg. Assaults/Bat.	37	31	84%	28	3	39	27	69%	27	0	42	35	83%	32	3
Agg. Assaults/Batteries	20	17	85%	15	2	26	15	58%	15	0	24	20	83%	17	3
Agg. Domestic Assault/Batteries	17	14	82%	13	1	13	12	92%	12	0	18	15	83%	15	0
Person Shot	0	0	0%	0	0	0	0	0%	0	0	1	1	100%	0	1
Total Sexual Bat.	5	3	60%	1	2	11	3	27%	1	2	3	2	67%	2	0
Sexual Battery	2	0	0%	0	0	3	0	0%	0	0	1	1	100%	1	0
Sexual Battery Child	3	3	100%	1	2	8	3	38%	1	2	2	1	50%	1	0
Total Part One Crimes	325	131	40%	85	28	312	87	28%	85	2	207	91	44%	84	7
Part One Property Crimes	278	92	33%	69	23	262	54	21%	54	0	157	49	31%	46	3
Part One Person Crimes	47	39	83%	16	5	50	33	66%	31	2	50	42	84%	38	4

NOTE: This Crime data is preliminary and subject to reclassification upon further investigation. The data above reflects the total number of offenses, it does not indicate the total number of incidents.

Last UCR build date: 10/7/2019 4:48:00 PM

District 3 South Auto Thefts

09/08/2019 thru 10/05/2019



Prepared by: VC Crime Center
Crime Intelligence Analyst
Volusia County Sheriff's Office
Printed On: 10/8/2019

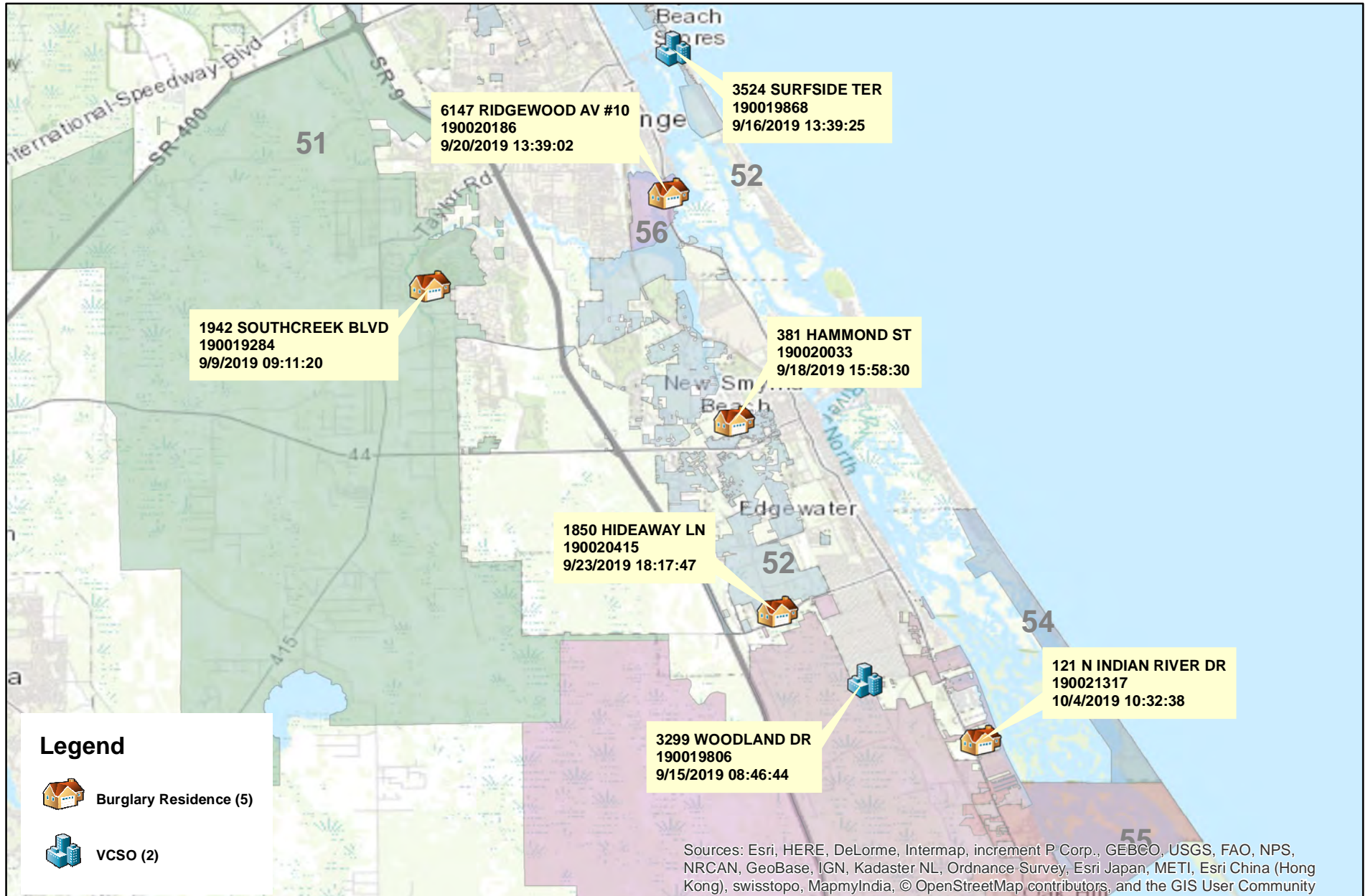
0 0.5 1 2 Miles
* Map reflects total number of Incidents and not total number of victims



This is not a legal document.
due to address incompatibilities, some incidents may not be represented and the information on this map should not be viewed as the legal representation of property boundaries, roads, facilities. etc.

District 3 South Burglaries

09/08/2019 thru 10/05/2019



Prepared by: VC Crime Center
 Crime Intelligence Analyst
 Volusia County Sheriff's Office
 Printed On: 10/8/2019



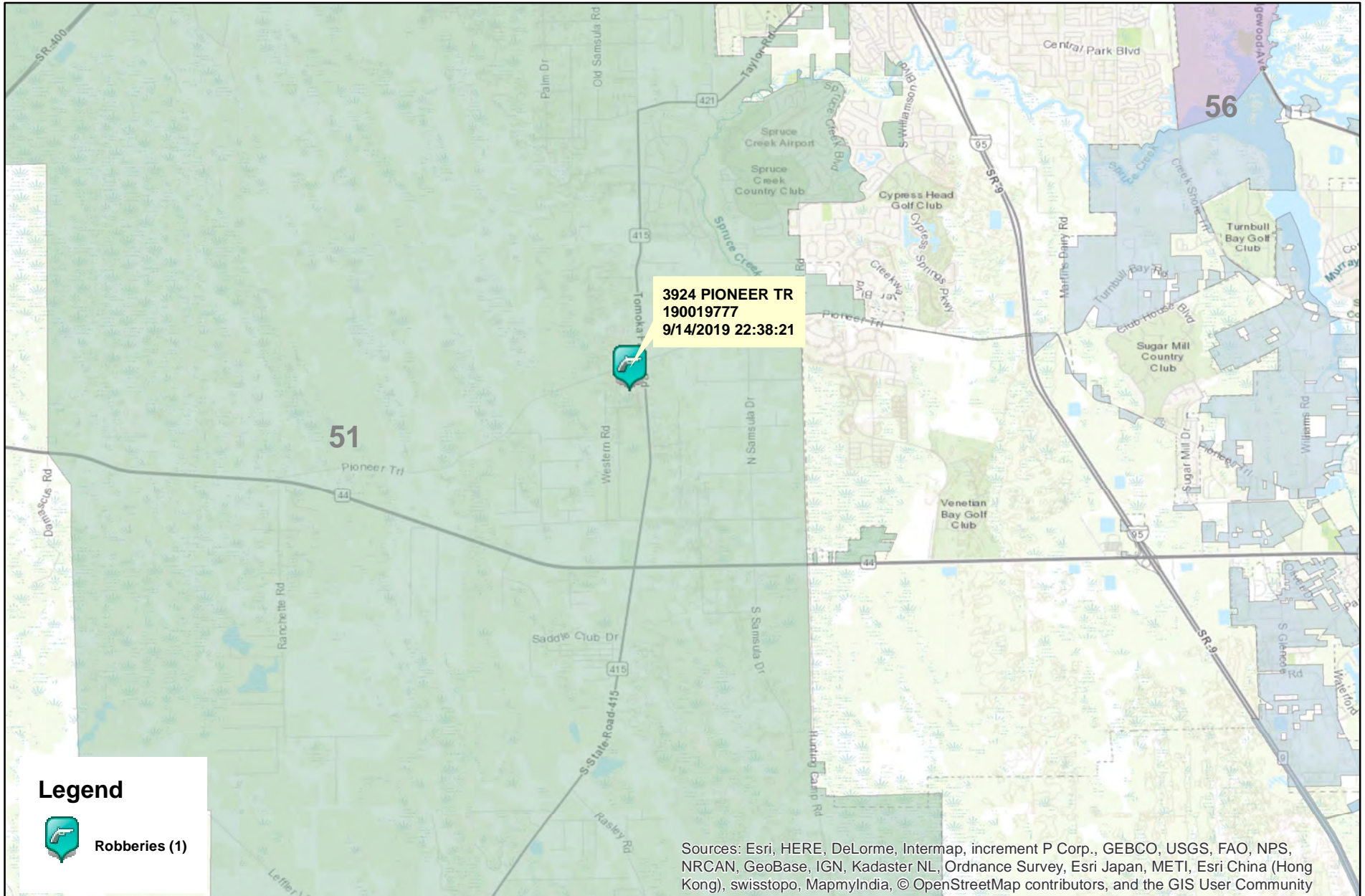
* Map reflects total number of Incidents and not total number of victims



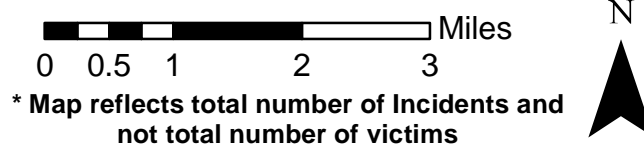
This is not a legal document. due to address incompatibilities, some incidents may not be represented and the information on this map should not be viewed as the legal representation of property boundaries, roads, facilities. etc.

District 3 South Robberies

09/08/2019 thru 10/05/2019



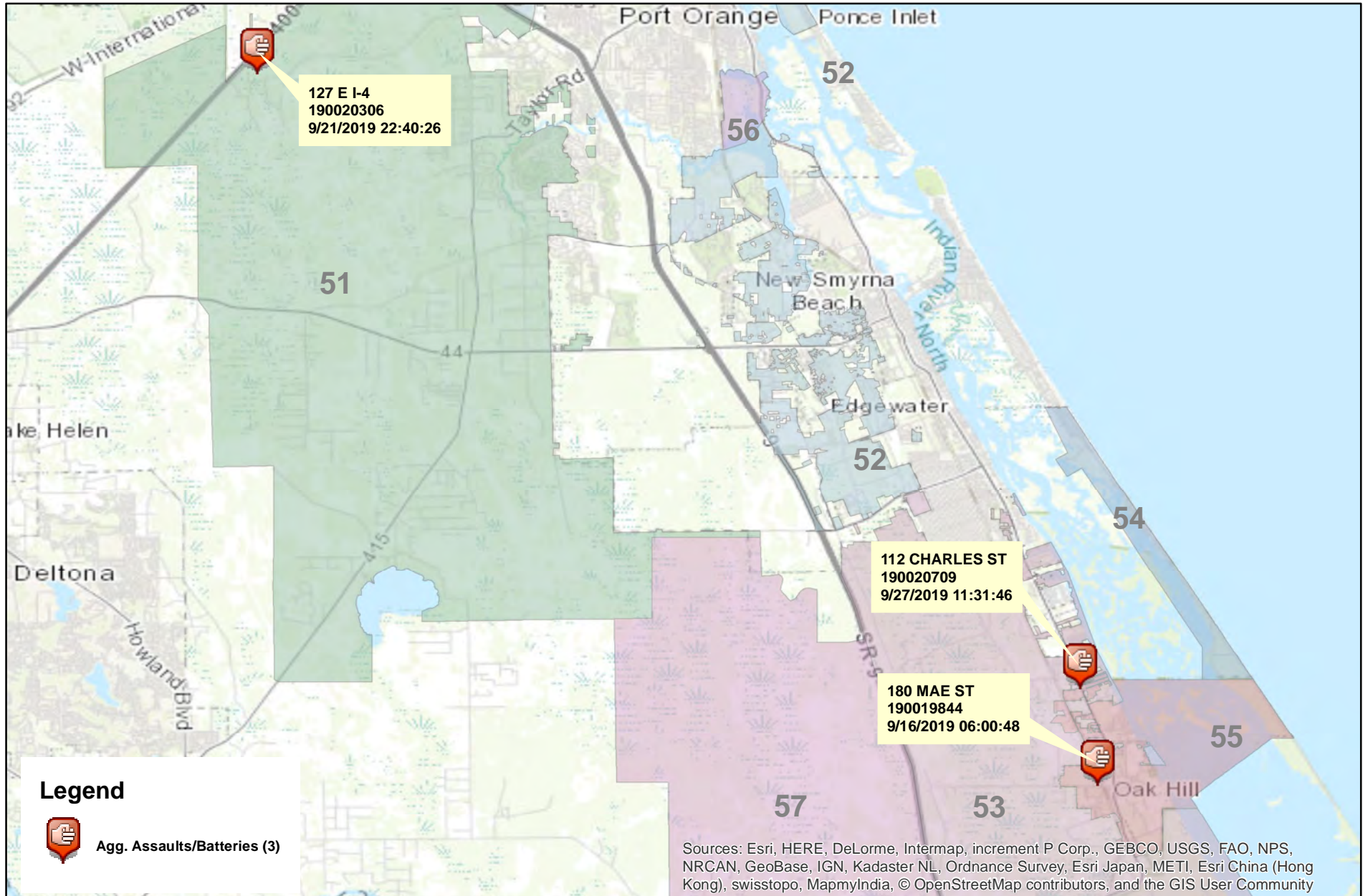
Prepared by: VC Crime Center
Crime Intelligence Analyst
Volusia County Sheriff's Office
Printed On: 10/8/2019



This is not a legal document.
due to address incompatibilities, some
incidents may not be represented and
the information on this map should not be
viewed as the legal representation of
property boundaries, roads, facilities. etc.

District 3 South Aggravated Assaults and Batteries

09/08/2019 thru 10/05/2019



Prepared by: VC Crime Center
 Crime Intelligence Analyst
 Volusia County Sheriff's Office
 Printed On: 10/8/2019

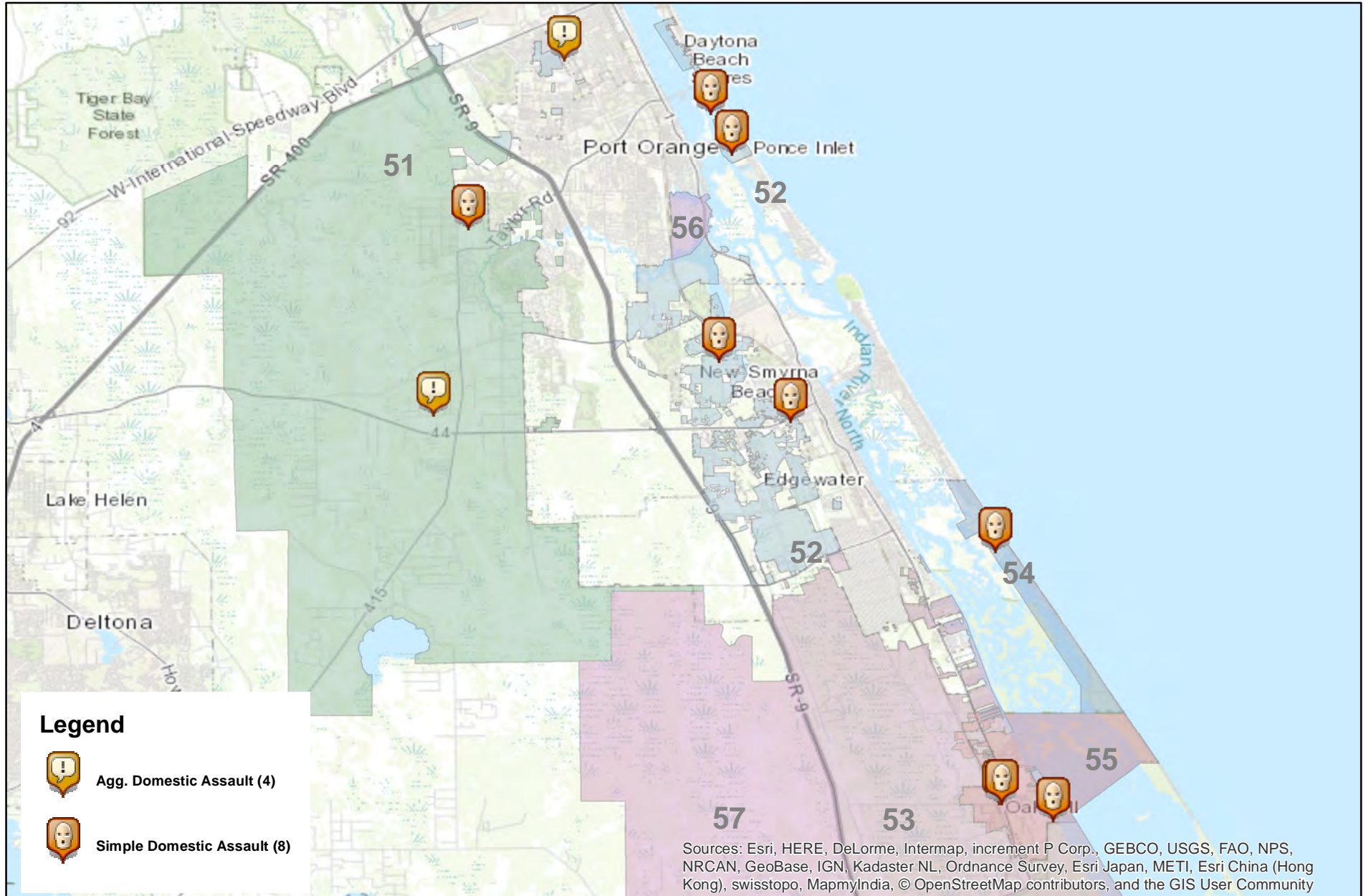
00.51 2 3 4 5 Miles
 * Map reflects total number of Incidents and not total number of victims



This is not a legal document. due to address incompatibilities, some incidents may not be represented and the information on this map should not be viewed as the legal representation of property boundaries, roads, facilities. etc.

District 3 South Domestic Assaults and Batteries

09/08/2019 thru 10/05/2019



Prepared by: VC Crime Center
 Crime Intelligence Analyst
 Volusia County Sheriff's Office
 Printed On: 10/8/2019

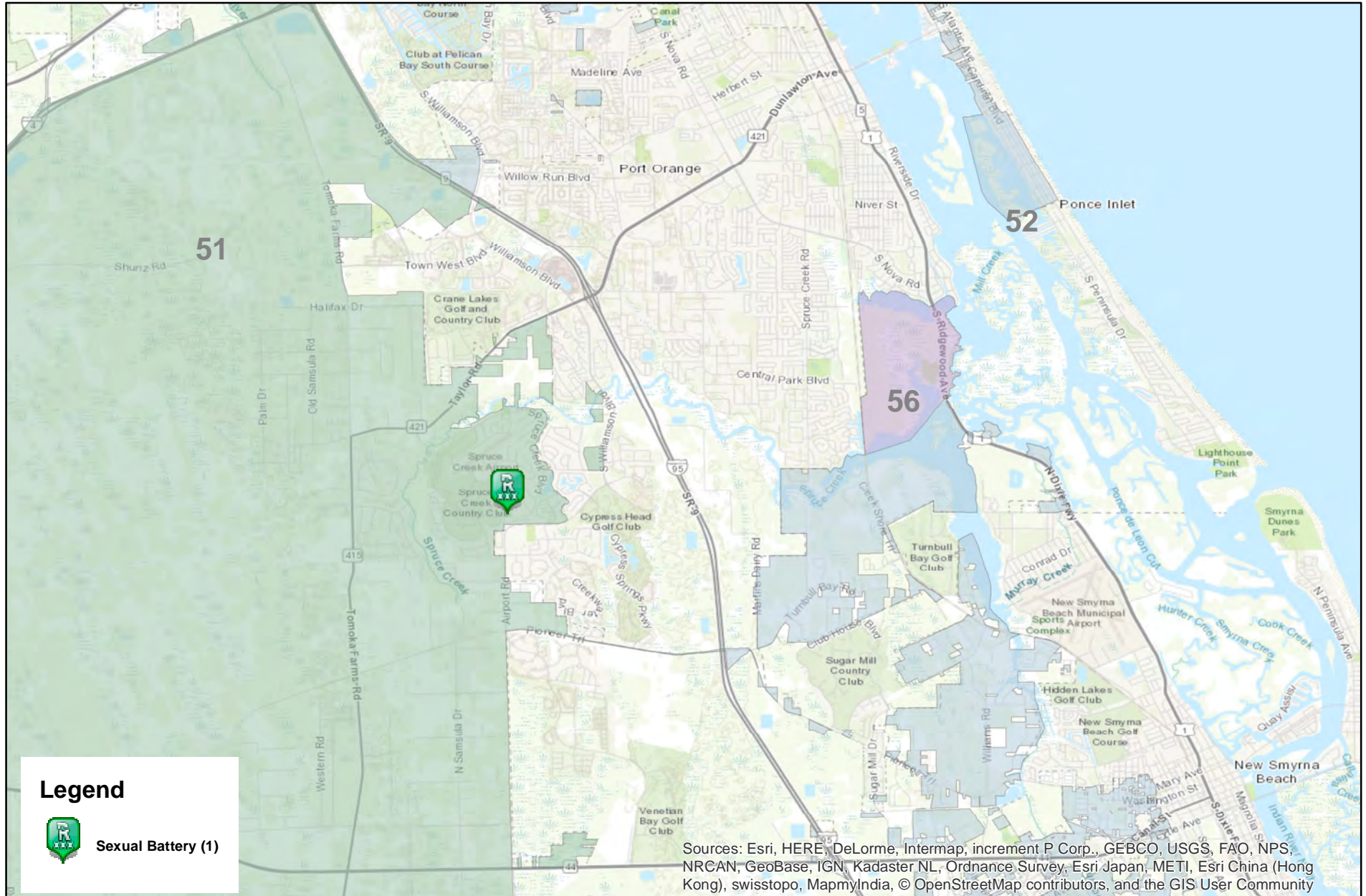
0.51 2 3 4 5 Miles
 * Map reflects total number of Incidents and not total number of victims



This is not a legal document.
 due to address incompatibilities, some incidents may not be represented and the information on this map should not be viewed as the legal representation of property boundaries, roads, facilities. etc.

District 3 South Sexual Batteries

09/08/2019 thru 10/05/2019



Prepared by: VC Crime Center
 Crime Intelligence Analyst
 Volusia County Sheriff's Office
 Printed On: 10/8/2019



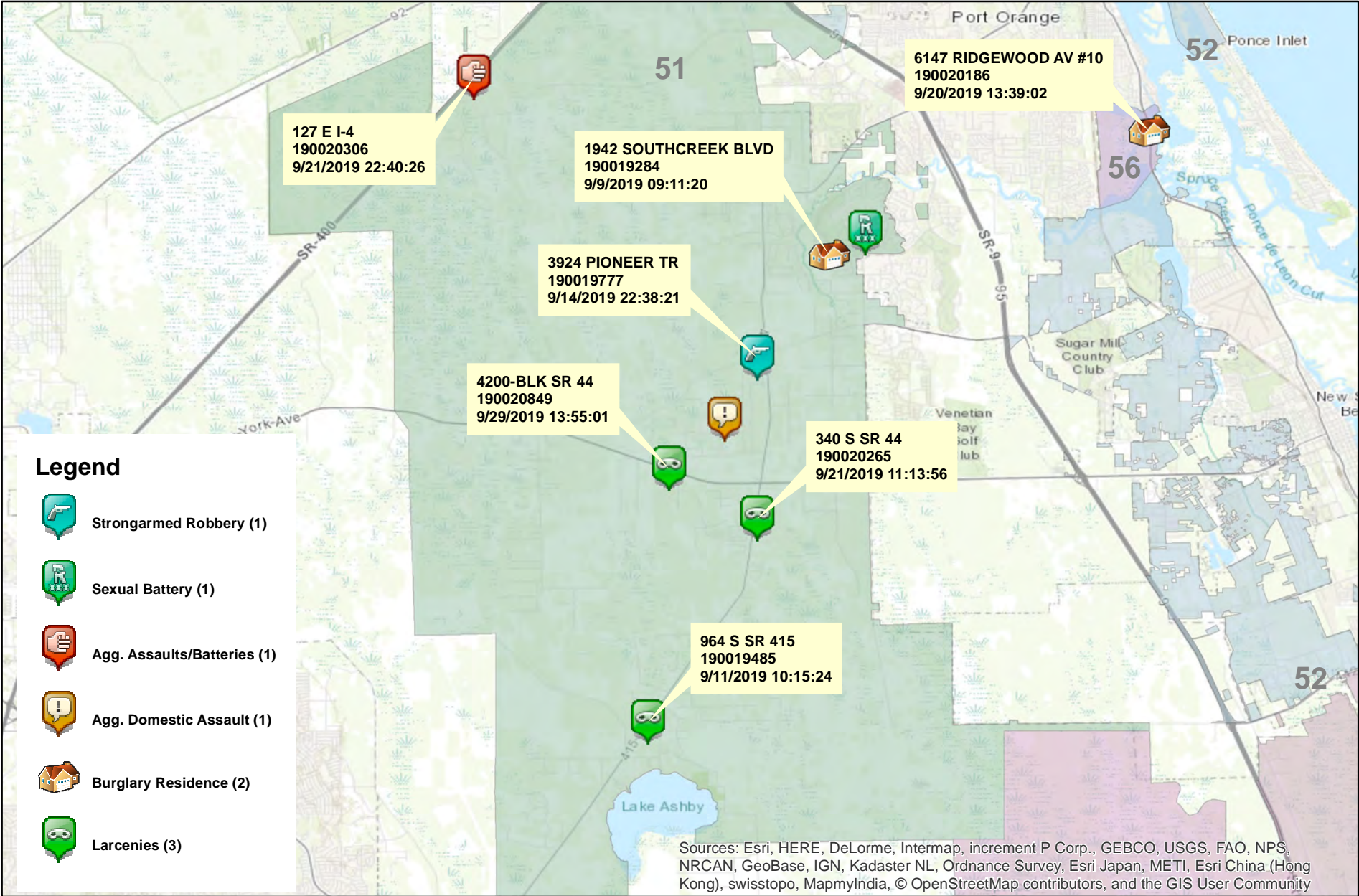
* Map reflects total number of Incidents and not total number of victims



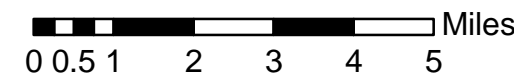
This is not a legal document. due to address incompatibilities, some incidents may not be represented and the information on this map should not be viewed as the legal representation of property boundaries, roads, facilities. etc.

District 3 South Hot Zone 51

09/08/2019 thru 10/05/2019



Prepared by: VC Crime Center
 Crime Intelligence Analyst
 Volusia County Sheriff's Office
 Printed On: 10/8/2019



* Map reflects total number of Incidents and not total number of victims



This is not a legal document. due to address incompatibilities, some incidents may not be represented and the information on this map should not be viewed as the legal representation of property boundaries, roads, facilities. etc.

District 3 South - Part 1 Crimes by Zone

09/08/2019 through 10/05/2019

Volusia County Sheriff's Office	Total	51	52	53	54	55	CT
Total	<u>28</u>	<u>9</u>	<u>6</u>	<u>8</u>	<u>0</u>	<u>4</u>	<u>1</u>
Aggravated Assaults	<u>7</u>	<u>2</u>	<u>1</u>	<u>3</u>	<u>0</u>	<u>1</u>	<u>0</u>
Auto Thefts	<u>1</u>	<u>0</u>	<u>0</u>	<u>0</u>	<u>0</u>	<u>1</u>	<u>0</u>
Burglary Non-Residence	<u>2</u>	<u>0</u>	<u>1</u>	<u>0</u>	<u>0</u>	<u>0</u>	<u>1</u>
Burglary Residence	<u>5</u>	<u>2</u>	<u>2</u>	<u>1</u>	<u>0</u>	<u>0</u>	<u>0</u>
Homicide	<u>0</u>	<u>0</u>	<u>0</u>	<u>0</u>	<u>0</u>	<u>0</u>	<u>0</u>
Larceny All Other	<u>10</u>	<u>3</u>	<u>2</u>	<u>4</u>	<u>0</u>	<u>1</u>	<u>0</u>
Larceny Carbreak	<u>0</u>	<u>0</u>	<u>0</u>	<u>0</u>	<u>0</u>	<u>0</u>	<u>0</u>
Larceny Shoplifting	<u>1</u>	<u>0</u>	<u>0</u>	<u>0</u>	<u>0</u>	<u>1</u>	<u>0</u>
Robbery Armed	<u>0</u>	<u>0</u>	<u>0</u>	<u>0</u>	<u>0</u>	<u>0</u>	<u>0</u>
Robbery Strongarmed	<u>1</u>	<u>1</u>	<u>0</u>	<u>0</u>	<u>0</u>	<u>0</u>	<u>0</u>
Sexual Battery	<u>1</u>	<u>1</u>	<u>0</u>	<u>0</u>	<u>0</u>	<u>0</u>	<u>0</u>

*The Aggravated Assault, Auto Theft,& Sexual Battery statistics reflect the total number of incidents, it does not indicate the total number of victims or vehicles.

The Highlighted numbers indicate zones with higher levels of activity.

Last UCR build date: 10/7/2019 4:48:00 PM

COMPSTAT REPORT

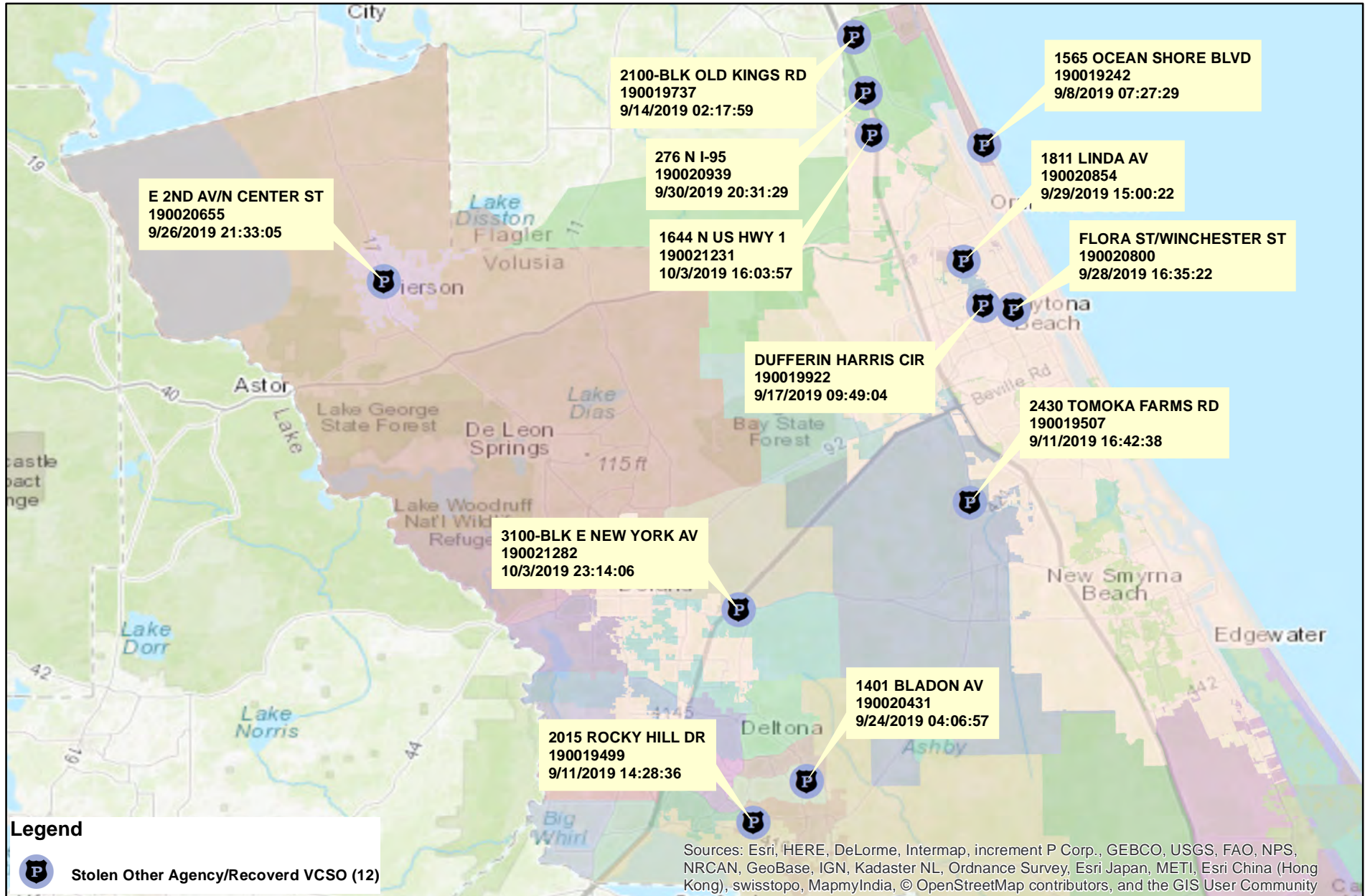


INVESTIGATIVE SERVICES SECTION

Period 19-9: September 08, 2019 – October 05, 2019

Division Chief Brian Henderson

Agencywide Auto Recoveries 09/08/2019 thru 10/05/2019

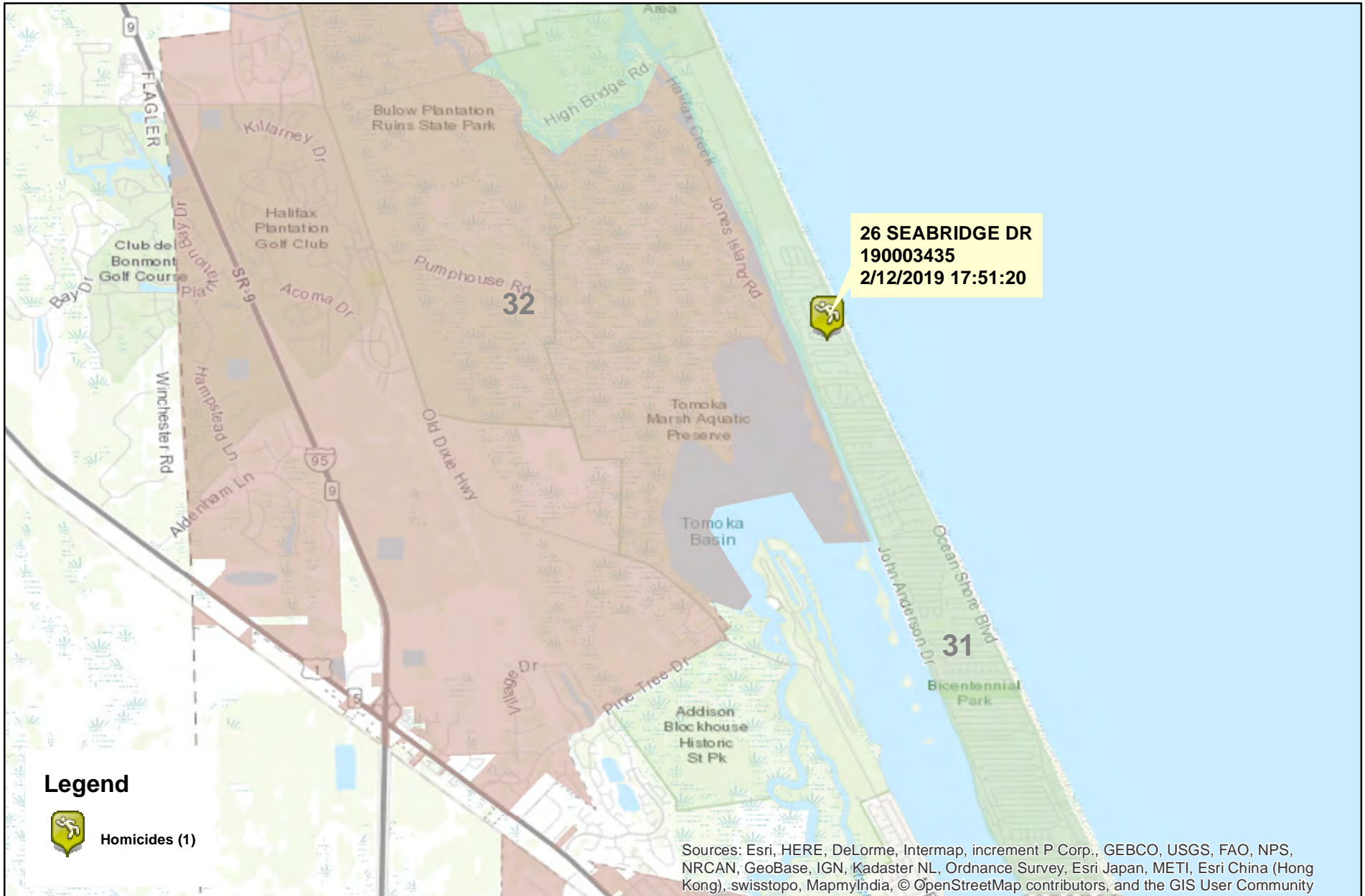


Prepared by: VC Crime Center
Crime Intelligence Analyst
Volusia County Sheriff's Office
Printed On: 10/7/2019

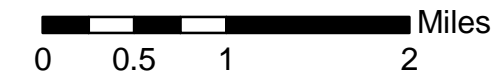


This is not a legal document.
Due to address incompatibilities, some incidents may not be represented and the information on this map should not be viewed as the legal representation of property boundaries, roads, facilities, etc.

District 3 North Homicides 2019



Prepared by: VC Crime Center
Crime Intelligence Analyst
Volusia County Sheriff's Office
Printed On: 10/8/2019



* Map reflects total number of Incidents and not total number of victims



This is not a legal document.
due to address incompatibilities, some incidents may not be represented and the information on this map should not be viewed as the legal representation of property boundaries, roads, facilities. etc.

COMPSTAT REPORT

UPCOMING EVENTS

- **VSO Senior Safety Presentation:** [Friday, October 11, 2019 between 1000 and 1200 hours](#), Holy Cross Lutheran Church, 724 Big Tree Rd, South Daytona.
- **True to the Blue 5K:** [Saturday, October 12, 2019 at 0800 hours](#), Embry Riddle Aeronautical University, Daytona Beach.
- **Bacon and Brew Festival:** [Saturday, October 12, 2019 between 1300 and 1900 hours](#), Dewey Boster Park, 1190 Saxon Blvd, Deltona.
- **International Speedway Square Fall Festival:** [Saturday, October 12, 2019 between 1100 and 1400 hours](#), International Speedway Square, 2500 W International Speedway Blvd, Daytona Beach.
- **Autumn in the Oaks Art and Music Festival:** [Saturday, October 19, 2019 between 0900 and 1500 hours](#), Porter House, 5030 US Hwy 17, DeLeon Springs.
- **AMSCOT Free Helmet Giveaway:** [Saturday, October 19, 2019 between 1100 and 1400 hours](#), AMSCOT Branch 154, 2177 Howland Blvd, Deltona.
- **Criminal Expungement Workshop:** [Monday, October 21, 2019 between 1600 and 1800 hours](#), New Hope Baptist Church, 2855 Lake Helen Osteen Rd, Deltona.
- **Senior Deputy Frank Scofield Memorial Boat Procession:** [Wednesday, October 23, 2019 at 1300 hours](#), Halifax Harbor Marina, 450 Basin St, Daytona Beach.
- **Kicks 4 Guns:** [Thursday, October 24, 2019 between 0800 and 1600 hours](#), The Center at Deltona, 1640 Dr. MLK Blvd, Deltona.
- **FOP Truck Pull Supporting Special Olympics:** [Saturday, October 26, 2019 between 0800 and 1000 hours](#), Home Depot, 2359 SR 44, New Smyrna Beach.
- **Spooktacular Deltona:** [Saturday, October 26, 2019 between 1800 and 2200 hours](#), Dewey Boster Park, 1190 Saxon Blvd, Deltona.
- **Salvation Army Fun Fest:** [Saturday, October 26, 2019 between 1000 and 1400 hours](#), 1240 S High St, Deland.
- **Heritage Middle School Family Fun Fest:** [Wednesday, October 30, 2019 between 1700 and 1900 hours](#), Heritage Middle School, 1001 Parnell Ct, Deltona.
- **Volusia Latin Festival:** [Sunday, November 3, 2019 between 1100 and 2000 hours](#), Dewey Boster Park, 1190 Saxon Blvd, Deltona.
- **Crime Stoppers Child Safety Event:** [Saturday, November 9, 2019 between 1000 and 1400 hours](#), One Daytona, 1 Daytona Blvd, Daytona Beach.
- **Sweetwater Elementary Winter Carnival:** [Saturday, November 9, 2019 between 1000 and 1400 hours](#), Sweetwater Elementary, 5800 Victoria Gardens Blvd, Port Orange.
- **Next Countywide CompStat Session:** [Thursday, November 14, 2019 at 0830 hours](#), Training, 3901 Tiger Bay Rd, Daytona Beach, Reporting Period 19-10: October 6, 2019 – November 9, 2019.