

COMPSTAT REPORT



CRIME STATISTICS – COUNTYWIDE

Period 21-03: March 07, 2021 – April 03, 2021

Sheriff Michael J. Chitwood

Chief Deputy Joseph Gallagher

COMPSTAT STATISTICAL CRIME COMPARISON TO PREVIOUS 28 DAY PERIODS

COUNTYWIDE	12/13/2020	3/7/2021		1/10/2021	3/7/2021		2/7/2021	3/7/2021		3 Periods
Volusia County Sheriff's Office	1/9/2021	4/3/2021		2/6/2021	4/3/2021		3/6/2021	4/3/2021		Average %
VCSO Offense Data	Current - 3	Current (28d)	% Change	Current - 2	Current (28d)	% Change	Current - 1	Current (28d)	% Change	Change
Homicides	1	0	-100%	3	0	-100%	0	<u>0</u>	0%	-67%
Auto Thefts	6	11	83%	18	11	-39%	9	<u>11</u>	22%	22%
Total Burglaries	22	14	-36%	14	14	0%	20	14	-30%	-22%
Residence	21	13	-38%	13	13	0%	15	<u>13</u>	-13%	-17%
Non Residence	1	1	0%	1	1	0%	5	<u>1</u>	-80%	-27%
Total Larcenies	93	75	-19%	71	75	6%	91	75	-18%	-10%
Larcenies	47	40	-15%	38	40	5%	43	<u>40</u>	-7%	-6%
Larceny Carbreak	20	14	-30%	15	14	-7%	25	<u>14</u>	-44%	-27%
Larceny Shoplifting	22	20	-9%	16	20	25%	20	<u>20</u>	0%	5%
Larceny Bicycle	4	1	-75%	2	1	-50%	3	<u>1</u>	-67%	-64%
Total Robberies	9	12	33%	9	12	33%	13	12	-8%	20%
Armed	3	0	-100%	0	0	0%	0	<u>0</u>	0%	-33%
Strongarmed	6	12	100%	9	12	33%	13	<u>12</u>	-8%	42%
Total Agg. Assaults/Bat.	27	27	0%	31	27	-13%	46	27	-41%	-18%
Agg. Assaults/Batteries	13	18	38%	12	18	50%	31	<u>18</u>	-42%	16%
Agg. Domestic Assault/Batteries	14	9	-36%	19	9	-53%	15	<u>9</u>	-40%	-43%
Person Shot	1	0	-100%	1	0	-100%	0	<u>0</u>	0%	-67%
Total Sexual Bat.	7	6	-14%	4	6	50%	8	6	-25%	4%
Sexual Battery	3	1	-67%	0	1	N/A	4	<u>1</u>	-75%	-47%
Sexual Battery Child	4	5	25%	4	5	25%	4	<u>5</u>	25%	25%
Total Part One Crimes	165	145	-12%	150	145	-3%	187	145	-22%	-13%
Part One Property Crimes	121	100	-17%	103	100	-3%	120	<u>100</u>	-17%	-12%
Part One Person Crimes	44	45	2%	47	45	-4%	67	<u>45</u>	-33%	-12%
Total Calls For Service	7,811	8,052	3%	8,366	8,052	-4%	8,314	8,052	-3%	-1%
Firearm Offenses	10	11	10%	4	11	175%	20	<u>11</u>	-45%	47%
All Domestic Violence Cases	95	83	-13%	88	83	-6%	98	<u>83</u>	-15%	-11%

January 1, 2021 through April 3, 2021 compared to the same periods in 2019 and 2020

Volusia County Sheriff's Office	YTD	YTD	2019-2020	YTD	YTD	2020-2021	YTD	YTD	2019-2021
COUNTYWIDE	2019	2020	% Change	2020	2021	%Change	2019	2021	%Change
Homicides	1	2	100%	2	4	100%	1	4	300%
Auto Thefts	48	65	35%	65	40	-38%	48	40	-17%
Total Burglaries	106	122	15%	122	54	-56%	106	54	-49%
Residence	83	96	16%	96	47	-51%	83	47	-43%
Non Residence	23	26	13%	26	7	-73%	23	7	-70%
Total Larcenies	394	387	-2%	387	267	-31%	394	267	-32%
Larcenies	207	196	-5%	196	136	-31%	207	136	-34%
Larceny Carbreak	106	117	10%	117	62	-47%	106	62	-42%
Larceny Shoplifting	59	58	-2%	58	60	3%	59	60	2%
Larceny Bicycle	22	16	-27%	16	9	-44%	22	9	-59%
Total Robberies	22	19	-14%	19	37	95%	22	37	68%
Armed	7	6	-14%	6	0	-100%	7	0	-100%
Strongarmed	15	13	-13%	13	37	185%	15	37	147%
Total Agg. Assaults/Bat.	87	98	13%	98	112	14%	87	112	29%
Agg. Assaults/Batteries	39	54	38%	54	63	17%	39	63	62%
Agg. Domestic Assault/Batteries	48	44	-8%	44	49	11%	48	49	2%
Person Shot	1	4	300%	4	2	-50%	1	2	100%
Total Sexual Bat.	14	20	43%	20	20	0%	14	20	43%
Sexual Battery	1	3	200%	3	6	100%	1	6	500%
Sexual Battery Child	13	17	31%	17	14	-18%	13	14	8%
Total Part One Crimes	672	713	6%	713	534	-25%	672	534	-21%
Part One Property Crimes	548	574	5%	574	361	-37%	548	361	-34%
Part One Person Crimes	124	139	12%	139	173	24%	124	173	40%
Total Calls For Service	27,960	29,731	6%	29,731	27,682	-7%	27,960	27,682	-1%
Firearm Offenses	35	33	-6%	33	37	12%	35	37	6%
All Domestic Violence Cases	382	355	-7%	355	306	-14%	382	306	-20%

NOTE: This Crime data is preliminary and subject to reclassification upon further investigation. The data above reflects the total number of offenses, it does not indicate the total number of incidents. There were incidents that did not code into either district. These are included in the Countywide Total. N/A = Not Applicable

Last UCR build date: 4/5/2021 4:58:00 PM

Volusia County Sheriff's Office	2/7/2021	3/7/2021	Percent	3/7/2020	3/7/2021	Percent
Arrest Data	3/6/2021	4/3/2021	Change	4/3/2020	4/3/2021	Change
Homicides	0	0	0%	2	<u>0</u>	-100%
Auto Thefts	1	5	400%	8	<u>5</u>	-38%
Total Burglaries	10	15	50%	24	15	-38%
Residence	5	4	-20%	13	<u>4</u>	-69%
Non Residence	5	11	120%	11	<u>11</u>	0%
Total Larcenies	28	28	0%	31	28	-10%
Larcenies	8	10	25%	12	<u>10</u>	-17%
Larceny Carbreak	4	3	-25%	11	<u>3</u>	-73%
Larceny Shoplifting	16	15	-6%	8	<u>15</u>	88%
Larceny Bicycle	0	0	0%	0	<u>0</u>	0%
Total Robberies	3	1	-67%	0	1	N/A
Armed	0	0	0%	0	<u>0</u>	0%
Strongarmed	3	1	-67%	0	<u>1</u>	N/A
Total Agg. Assaults/Batteries	28	29	4%	19	29	53%
Agg. Assaults/Batteries	25	27	8%	19	<u>27</u>	42%
Agg. Domestic/Batteries	3	2	-33%	0	<u>2</u>	N/A
Total Sexual Batteries	0	2	N/A	3	2	-33%
Sexual Battery	0	1	N/A	1	<u>1</u>	0%
Sexual Battery Child	0	1	N/A	2	<u>1</u>	-50%
Total Part 1 Arrests	70	80	14%	86	80	-7%
Non-Violent Crime Arrests	39	48	23%	63	48	-24%
Violent Crime Arrests	31	32	3%	23	32	39%
Prostitution	0	0	0%	0	<u>0</u>	0%
Narcotics	58	34	-41%	42	<u>34</u>	-19%
Miscellaneous	347	330	-5%	354	<u>330</u>	-7%
Total Arrests	475	444	-7%	483	444	-8%
	CompStat	CompStat 3		LY CompStat 3	CompStat 3	

NOTE: This data is to be used internally for Volusia County Sheriff's Office use only. This Crime data is Preliminary and subject to reclassification upon further Investigation. **There were arrest that did not code into either district. These are included in the CityWide Total.** N/A = Not Applicable

January 1, 2021 through April 3, 2021 compared to the same periods in 2019 and 2020

VCSO Countywide Clearances	YTD 2019					YTD 2020					YTD 2021				
	Offense	Clrs	% Clr	Adult	Juv	Offense	Clrs	% Clr	Adult	Juv	Offense	Clrs	% Clr	Adult	Juv
Homicides	1	1	100%	1	0	2	2	100%	2	0	4	3	75%	3	0
Auto Thefts	48	20	42%	18	2	65	34	52%	26	8	40	15	38%	15	0
Total Burglaries	106	38	36%	36	2	122	58	48%	52	6	54	28	52%	27	1
Residence	83	32	39%	30	2	96	47	49%	43	4	47	25	53%	24	1
Non Residence	23	6	26%	6	0	26	11	42%	9	2	7	3	43%	3	0
Total Larcenies	394	133	34%	123	10	387	136	35%	107	29	267	96	36%	88	8
Larcenies	207	62	30%	59	3	196	49	25%	41	8	136	31	23%	31	0
Larceny Carbreak	106	30	28%	24	6	117	42	36%	22	20	62	14	23%	9	5
Larceny Shoplifting	59	40	68%	39	1	58	41	71%	40	1	60	46	77%	44	2
Larceny Bicycle	22	1	5%	1	0	16	4	25%	4	0	9	5	56%	4	1
Total Robberies	22	16	73%	16	0	19	17	89%	17	0	37	33	89%	31	2
Armed	7	4	57%	4	0	6	4	67%	4	0	0	0	0%	0	0
Strongarmed	15	12	80%	12	0	13	13	100%	13	0	37	33	89%	31	2
Total Agg. Assaults/Bat.	87	71	82%	64	7	98	79	81%	71	8	112	82	73%	74	8
Agg. Assaults/Batteries	39	34	87%	31	3	54	38	70%	33	5	63	40	63%	35	5
Agg. Domestic Assault/Batteries	48	37	77%	33	4	44	41	93%	38	3	49	42	86%	39	3
Person Shot	1	2	200%	1	1	4	3	75%	3	0	2	1	50%	1	0
Total Sexual Bat.	14	5	36%	2	3	20	23	115%	20	3	20	6	30%	4	2
Sexual Battery	1	2	200%	2	0	3	4	133%	4	0	6	1	17%	1	0
Sexual Battery Child	13	3	23%	0	3	17	19	112%	16	3	14	5	36%	3	2
Total Part One Crimes	672	284	42%	256	24	713	348	49%	294	54	534	263	49%	242	21
Part One Property Crimes	548	191	35%	177	14	574	228	40%	185	43	361	139	39%	130	9
Part One Person Crimes	124	93	75%	79	10	139	120	86%	109	11	173	124	72%	112	12

NOTE: This Crime data is preliminary and subject to reclassification upon further investigation. The data above reflects the total number of offenses, it does not indicate the total number of incidents.

Last UCR build date: 4/5/2021 4:58:00 PM

COMPSTAT REPORT



WEST VOLUSIA

Period 21-03: March 07, 2021 – April 03, 2021

Sheriff Michael J. Chitwood

Chief Deputy Joseph Gallagher

COMPSTAT REPORT



CRIME STATISTICS – DISTRICT 4

Period 21-03: March 07, 2021 – April 03, 2021

Captain Lou Marino

COMPSTAT STATISTICAL CRIME COMPARISON TO PREVIOUS 28 DAY PERIODS

District 4	12/13/2020	3/7/2021		1/10/2021	3/7/2021		2/7/2021	3/7/2021		3 Periods
Volusia County Sheriff's Office	1/9/2021	4/3/2021		2/6/2021	4/3/2021		3/6/2021	4/3/2021		Average %
VCSO Offense Data	Current - 3	Current (28d)	% Change	Current -2	Current (28d)	% Change	Current - 1	Current (28d)	% Change	Change
Homicides	0	0	0%	0	0	0%	0	<u>0</u>	0%	0%
Auto Thefts	5	1	-80%	6	1	-83%	2	<u>1</u>	-50%	-71%
Total Burglaries	7	2	-71%	5	2	-60%	4	2	-50%	-60%
Residence	6	2	-67%	5	2	-60%	4	<u>2</u>	-50%	-59%
Non Residence	1	0	-100%	0	0	0%	0	<u>0</u>	0%	-33%
Total Larcenies	58	34	-41%	33	34	3%	40	34	-15%	-18%
Larcenies	27	9	-67%	13	9	-31%	13	<u>9</u>	-31%	-43%
Larceny Carbreak	10	8	-20%	5	8	60%	8	<u>8</u>	0%	13%
Larceny Shoplifting	19	17	-11%	14	17	21%	18	<u>17</u>	-6%	2%
Larceny Bicycle	2	0	-100%	1	0	-100%	1	<u>0</u>	-100%	-100%
Total Robberies	2	4	100%	5	4	-20%	6	4	-33%	16%
Armed	2	0	-100%	0	0	0%	0	<u>0</u>	0%	-33%
Strongarmed	0	4	N/A	5	4	-20%	6	<u>4</u>	-33%	-18%
Total Agg. Assaults/Bat.	11	14	27%	8	14	75%	23	14	-39%	21%
Agg. Assaults/Batteries	5	9	80%	6	9	50%	17	<u>9</u>	-47%	28%
Agg. Domestic Assault/Batteries	6	5	-17%	2	5	150%	6	<u>5</u>	-17%	39%
Person Shot	0	0	0%	0	0	0%	0	<u>0</u>	0%	0%
Total Sexual Bat.	4	4	0%	1	4	300%	1	4	300%	200%
Sexual Battery	1	0	-100%	0	0	0%	1	<u>0</u>	-100%	-67%
Sexual Battery Child	3	4	33%	1	4	300%	0	<u>4</u>	N/A	111%
Total Part One Crimes	87	59	-32%	58	59	2%	76	59	-22%	-18%
Part One Property Crimes	70	37	-47%	44	37	-16%	46	<u>37</u>	-20%	-28%
Part One Person Crimes	17	22	29%	14	22	57%	30	<u>22</u>	-27%	20%
Total Calls For Service	2,643	2,319	-12%	2,711	2,319	-14%	2,521	2,319	-8%	-12%
Firearm Offenses	5	7	40%	0	7	N/A	13	<u>7</u>	-46%	-2%
All Domestic Violence Cases	37	34	-8%	23	34	48%	51	<u>34</u>	-33%	2%

NOTE: This Crime data is preliminary and subject to reclassification upon further investigation. The data above reflects the total number of offenses, it does not indicate the total number of incidents. N/A = Not Applicable

Last UCR build date: 4/5/2021 4:58:00 PM

January 1, 2021 through April 3, 2021 compared to the same periods in 2019 and 2020

Volusia County Sheriff's Office	YTD	YTD	2019-2020	YTD	YTD	2020-2021	YTD	YTD	2019-2021	% OF
District 4	2019	2020	% Change	2020	2021	%Change	2019	2021	%Change	COUNTYWIDE
Homicides	0	0	0%	0	0	0%	0	<u>0</u>	0%	0%
Auto Thefts	11	16	45%	16	11	-31%	11	<u>11</u>	0%	28%
Total Burglaries	37	54	46%	54	12	-78%	37	12	-68%	22%
Residence	28	43	54%	43	12	-72%	28	<u>12</u>	-57%	26%
Non Residence	9	11	22%	11	0	-100%	9	<u>0</u>	-100%	0%
Total Larcenies	135	131	-3%	131	121	-8%	135	121	-10%	45%
Larcenies	67	59	-12%	59	42	-29%	67	<u>42</u>	-37%	31%
Larceny Carbreak	25	41	64%	41	25	-39%	25	<u>25</u>	0%	40%
Larceny Shoplifting	37	29	-22%	29	51	76%	37	<u>51</u>	38%	85%
Larceny Bicycle	6	2	-67%	2	3	50%	6	<u>3</u>	-50%	33%
Total Robberies	11	10	-9%	10	15	50%	11	15	36%	41%
Armed	4	4	0%	4	0	-100%	4	<u>0</u>	-100%	0%
Strongarmed	7	6	-14%	6	15	150%	7	<u>15</u>	114%	41%
Total Agg. Assaults/Bat.	31	31	0%	31	48	55%	31	48	55%	N/A
Agg. Assaults/Batteries	11	18	64%	18	32	78%	11	<u>32</u>	191%	51%
Agg. Domestic Assault/Batteries	20	13	-35%	13	16	23%	20	<u>16</u>	-20%	33%
Person Shot	0	2	N/A	2	0	-100%	0	<u>0</u>	0%	0%
Total Sexual Bat.	7	8	14%	8	7	-13%	7	7	0%	35%
Sexual Battery	0	1	N/A	1	1	0%	0	<u>1</u>	N/A	17%
Sexual Battery Child	7	7	0%	7	6	-14%	7	<u>6</u>	-14%	43%
Total Part One Crimes	232	250	8%	250	214	-14%	232	214	-8%	43%
Part One Property Crimes	183	201	10%	201	144	-28%	183	<u>144</u>	-21%	40%
Part One Person Crimes	49	49	0%	49	70	43%	49	<u>70</u>	43%	40%
Total Calls For Service	8,703	9,539	10%	9,539	8,525	-11%	8,703	8,525	-2%	31%
Firearm Offenses	11	12	9%	12	21	75%	11	<u>21</u>	91%	57%
All Domestic Violence Cases	182	164	-10%	164	120	-27%	182	<u>120</u>	-34%	39%

NOTE: This Crime data is preliminary and subject to reclassification upon further investigation. The data above reflects the total number of offenses, it does not indicate the total number of incidents. There were incidents that did not code into either district. These are included in the Countywide Total. N/A = Not Applicable

Last UCR build date: 4/5/2021 4:58:00 PM

January 1, 2021 through April 3, 2021 compared to the same periods in 2019 and 2020

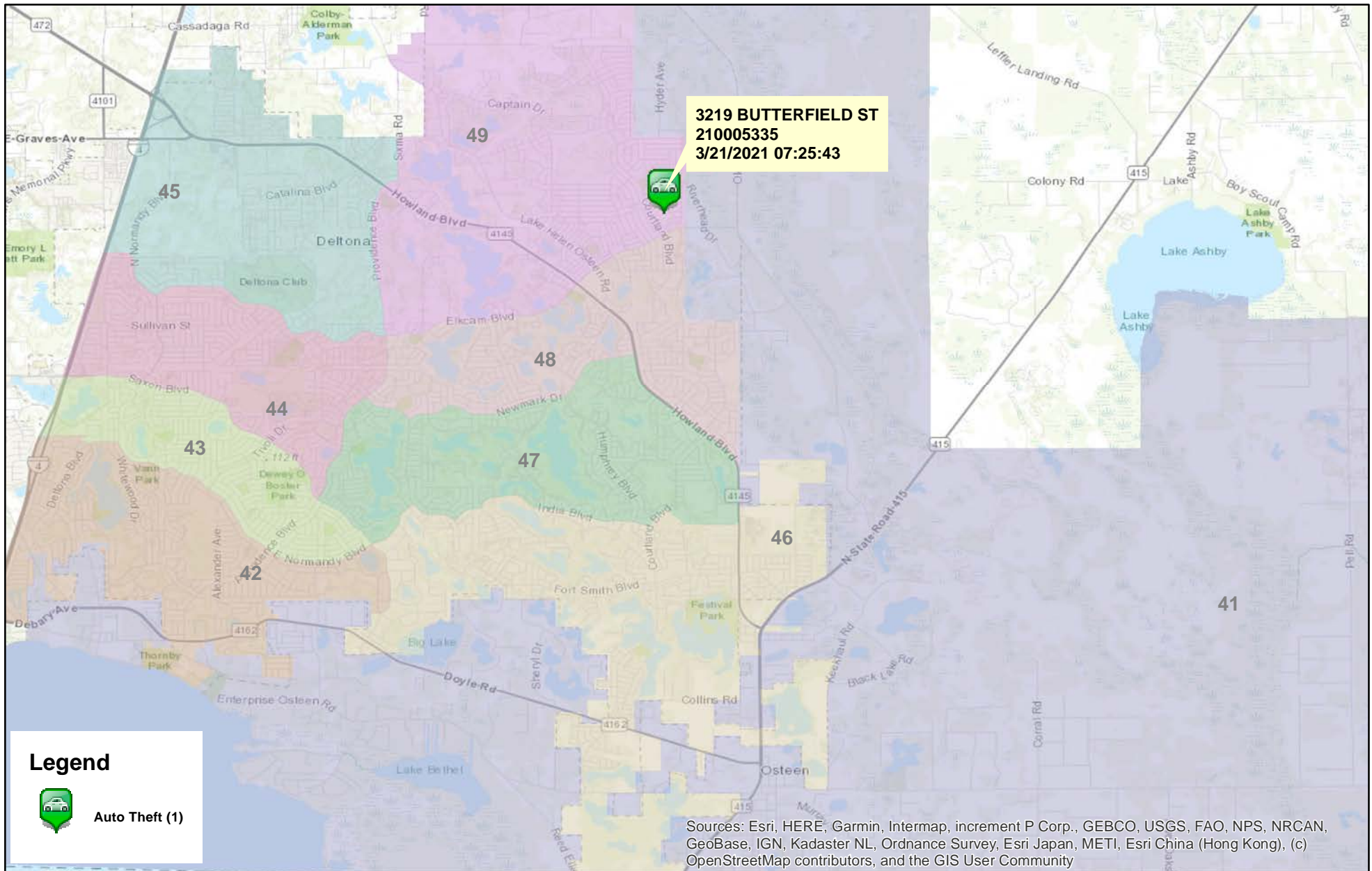
Volusia County Sheriff's Office District 4 Clearances	YTD 2019					YTD 2020					YTD 2021				
	Offense	Clrs	% Clr	Adult	Juv	Offense	Clrs	% Clr	Adult	Juv	Offense	Clrs	% Clr	Adult	Juv
Homicides	0	0	0%	0	0	0	1	N/A	1	0	0	<u>0</u>	0%	0	0
Auto Thefts	11	3	27%	3	0	16	10	63%	6	4	11	<u>4</u>	36%	4	0
Total Burglaries	37	13	35%	12	1	54	24	44%	22	2	12	9	75%	9	0
Residence	28	13	46%	12	1	43	21	49%	19	2	12	<u>9</u>	75%	9	0
Non Residence	9	0	0%	0	0	11	3	27%	3	0	0	<u>0</u>	0%	0	0
Total Larcenies	135	53	39%	47	6	131	60	46%	39	21	121	57	47%	52	5
Larcenies	67	16	24%	14	2	59	19	32%	13	6	42	<u>7</u>	17%	7	0
Larceny Carbreak	25	11	44%	7	4	41	21	51%	6	15	25	<u>8</u>	32%	4	4
Larceny Shoplifting	37	26	70%	26	0	29	19	66%	19	0	51	<u>40</u>	78%	39	1
Larceny Bicycle	6	0	0%	0	0	2	1	50%	1	0	3	<u>2</u>	67%	2	0
Total Robberies	11	6	55%	6	0	10	8	80%	8	0	15	13	87%	11	2
Armed	4	2	50%	2	0	4	2	50%	2	0	0	<u>0</u>	0%	0	0
Strongarmed	7	4	57%	4	0	6	6	100%	6	0	15	<u>13</u>	87%	11	2
Total Agg. Assaults/Bat.	31	27	87%	23	4	31	25	81%	20	5	48	23	48%	18	5
Agg. Assaults/Batteries	11	8	73%	6	2	18	13	72%	8	5	32	<u>12</u>	38%	10	2
Agg. Domestic Assault/Batteries	20	19	95%	17	2	13	12	92%	12	0	16	<u>11</u>	69%	8	3
Person Shot	0	0	0%	0	0	2	2	100%	2	0	0	<u>0</u>	0%	0	0
Total Sexual Bat.	7	3	43%	0	3	8	12	150%	10	2	7	4	57%	4	0
Sexual Battery	0	0	0%	0	0	1	2	200%	2	0	1	<u>1</u>	100%	1	0
Sexual Battery Child	7	3	43%	0	3	7	10	143%	8	2	6	<u>3</u>	50%	3	0
Total Part One Crimes	232	105	45%	91	14	250	139	56%	105	34	214	110	51%	98	12
Part One Property Crimes	183	69	38%	62	7	201	94	47%	67	27	144	<u>70</u>	49%	65	5
Part One Person Crimes	49	36	73%	29	7	49	45	92%	38	7	70	<u>40</u>	57%	33	7

NOTE: This Crime data is preliminary and subject to reclassification upon further investigation. The data above reflects the total number of offenses, it does not indicate the total number of incidents.

Last UCR build date: 4/5/2021 4:58:00 PM

District 4 Auto Thefts

03/07/2021 thru 04/03/2021



Prepared by: VC Crime Center
Crime Intelligence Analyst
Volusia Sheriff's Office
Printed On: 4/6/2021

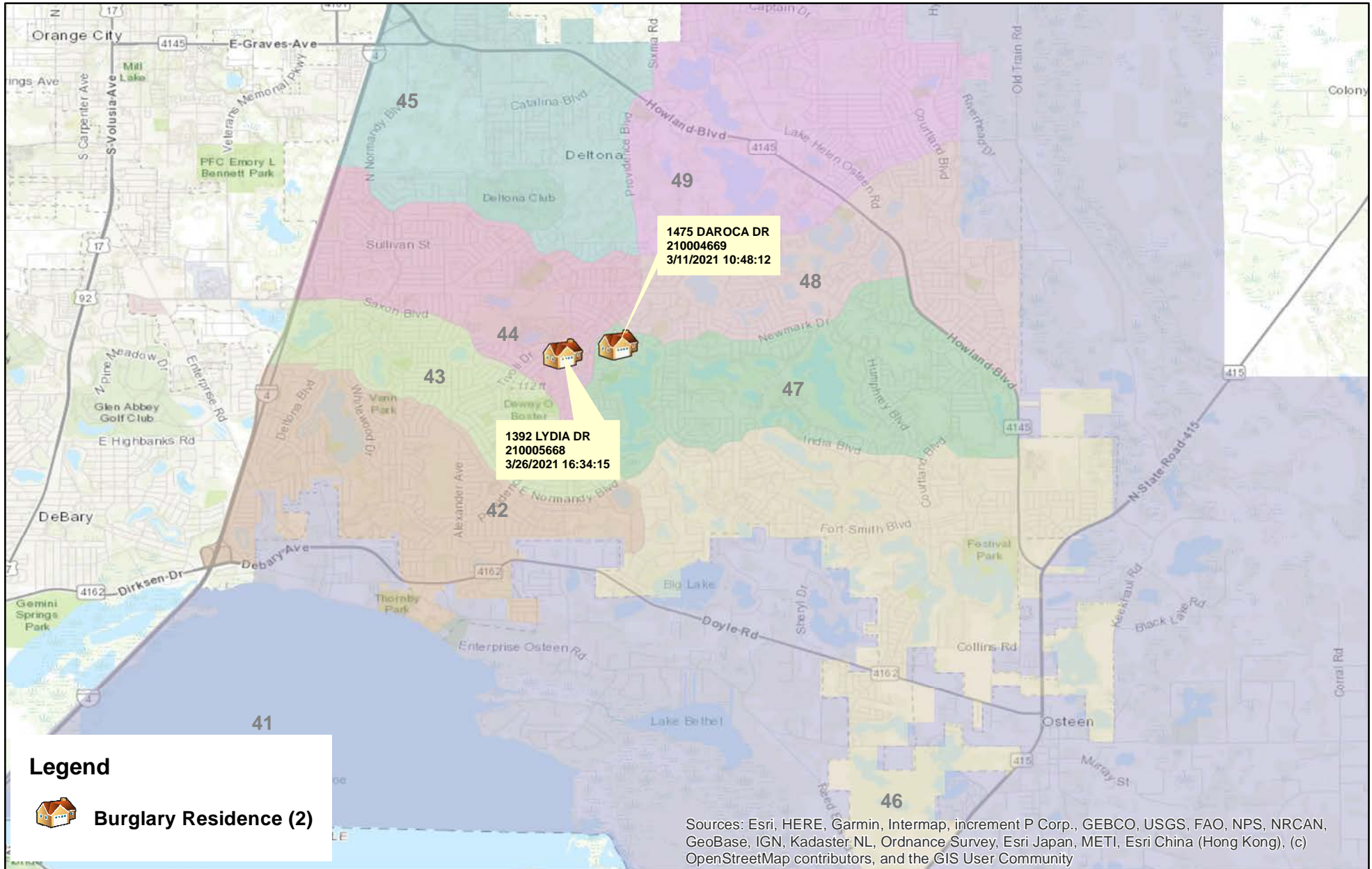
0 0.5 1 2 3 Miles
* Map reflects total number of Incidents and not total number of victims



This is not a legal document. due to address incompatibilities, some incidents may not be represented and the information on this map should not be viewed as the legal representation of property boundaries, roads, facilities. etc.

District 4 Burglaries

03/07/2021 thru 04/03/2021



Legend

 Burglary Residence (2)

Sources: Esri, HERE, Garmin, Intermap, increment P Corp., GEBCO, USGS, FAO, NPS, NRCAN, GeoBase, IGN, Kadaster NL, Ordnance Survey, Esri Japan, METI, Esri China (Hong Kong), (c) OpenStreetMap contributors, and the GIS User Community



Prepared by: VC Crime Center
 Crime Intelligence Analyst
 Volusia Sheriff's Office
 Printed On: 4/6/2021

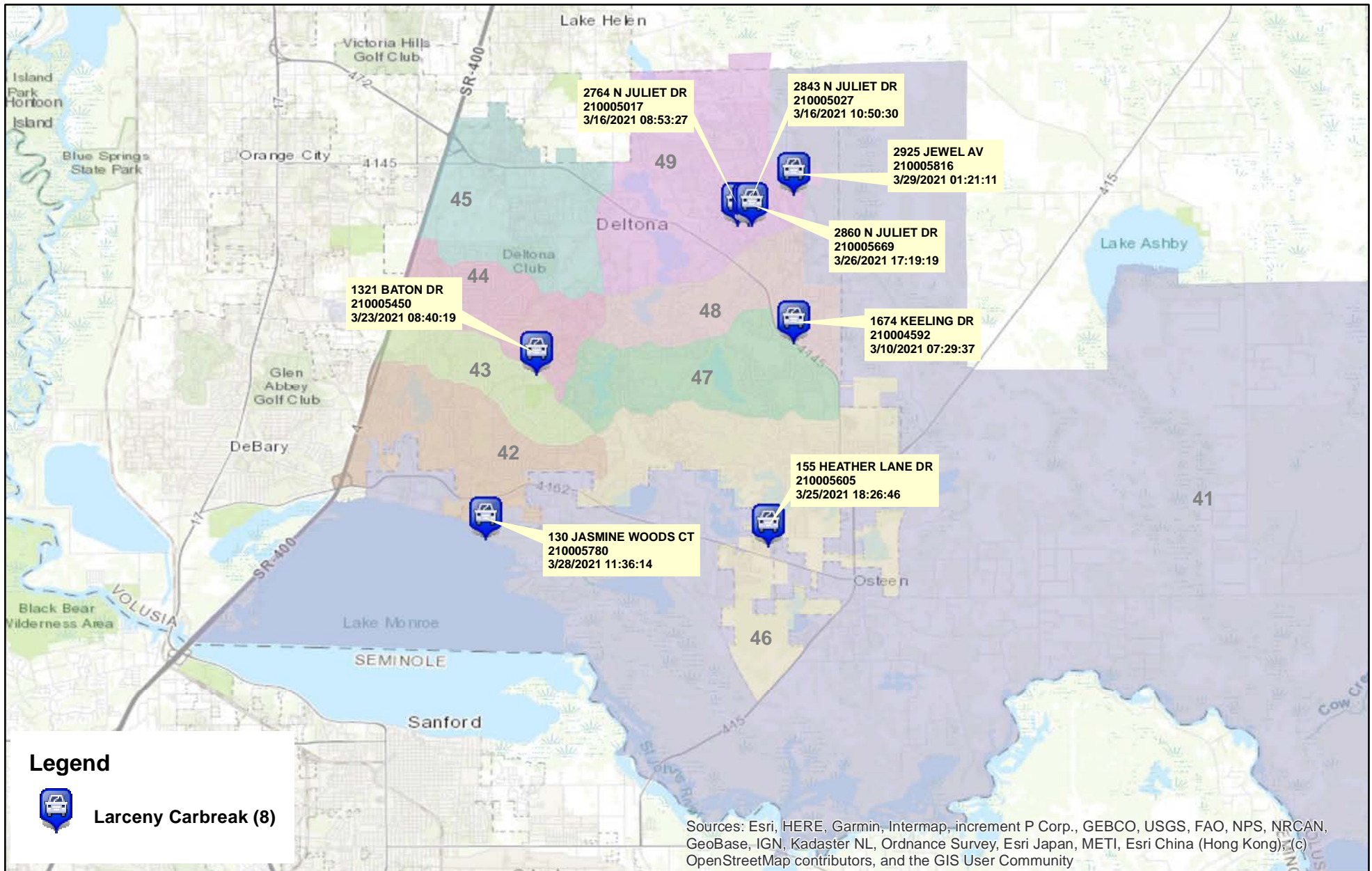


* Map reflects total number of Incidents and not total number of victims



This is not a legal document. due to address incompatibilities, some incidents may not be represented and the information on this map should not be viewed as the legal representation of property boundaries, roads, facilities. etc.

District 4 Larceny Carbreaks 03/07/2021 thru 04/03/2021



Prepared by: VC Crime Center
 Crime Intelligence Analyst
 Volusia Sheriff's Office
 Printed On: 4/6/2021

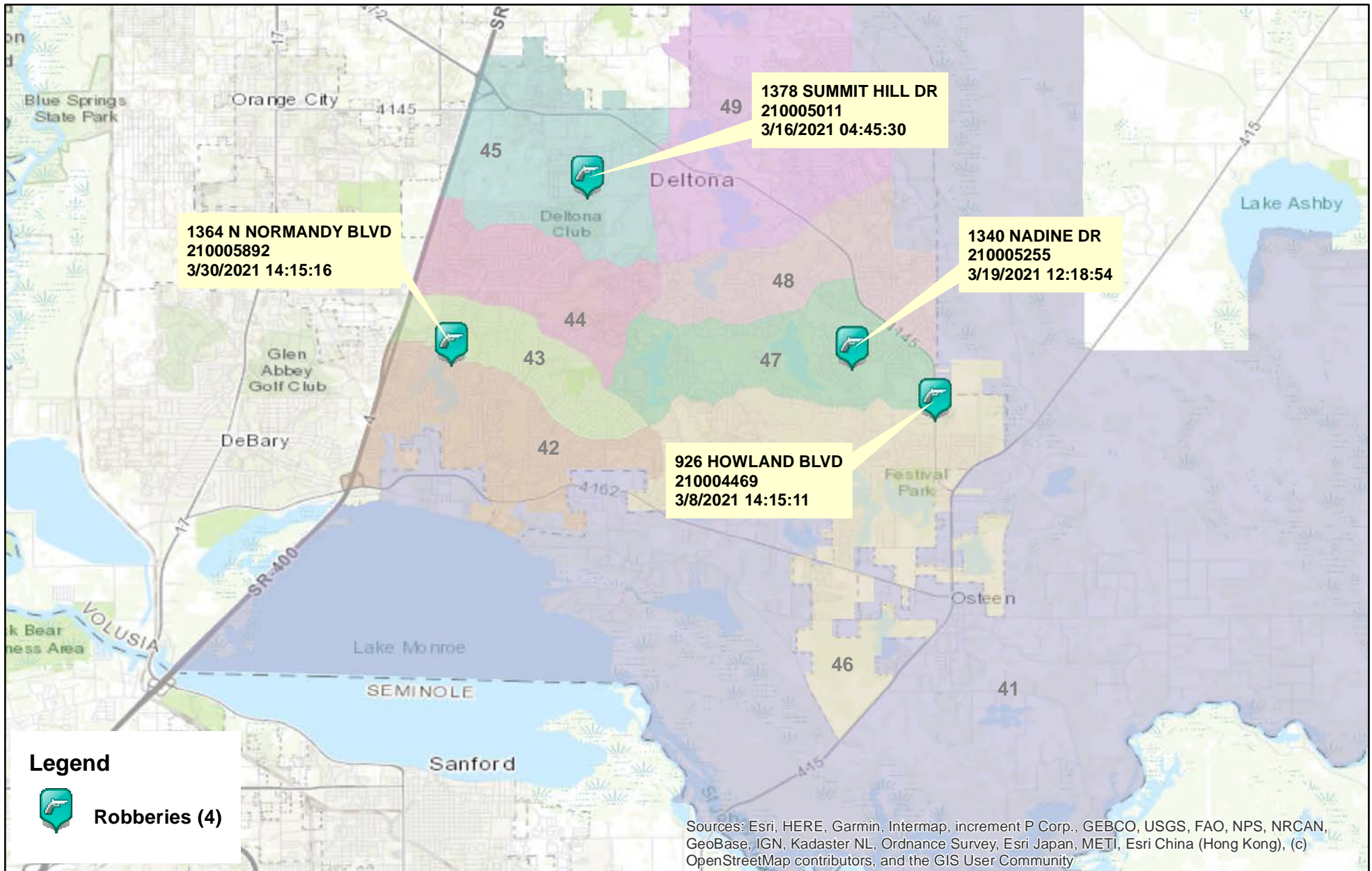
0 0.5 1 2 3 4 5 Miles
 * Map reflects total number of Incidents and not total number of victims



This is not a legal document. due to address incompatibilities, some incidents may not be represented and the information on this map should not be viewed as the legal representation of property boundaries, roads, facilities, etc.

District 4 Robberies

03/07/2021 thru 04/03/2021



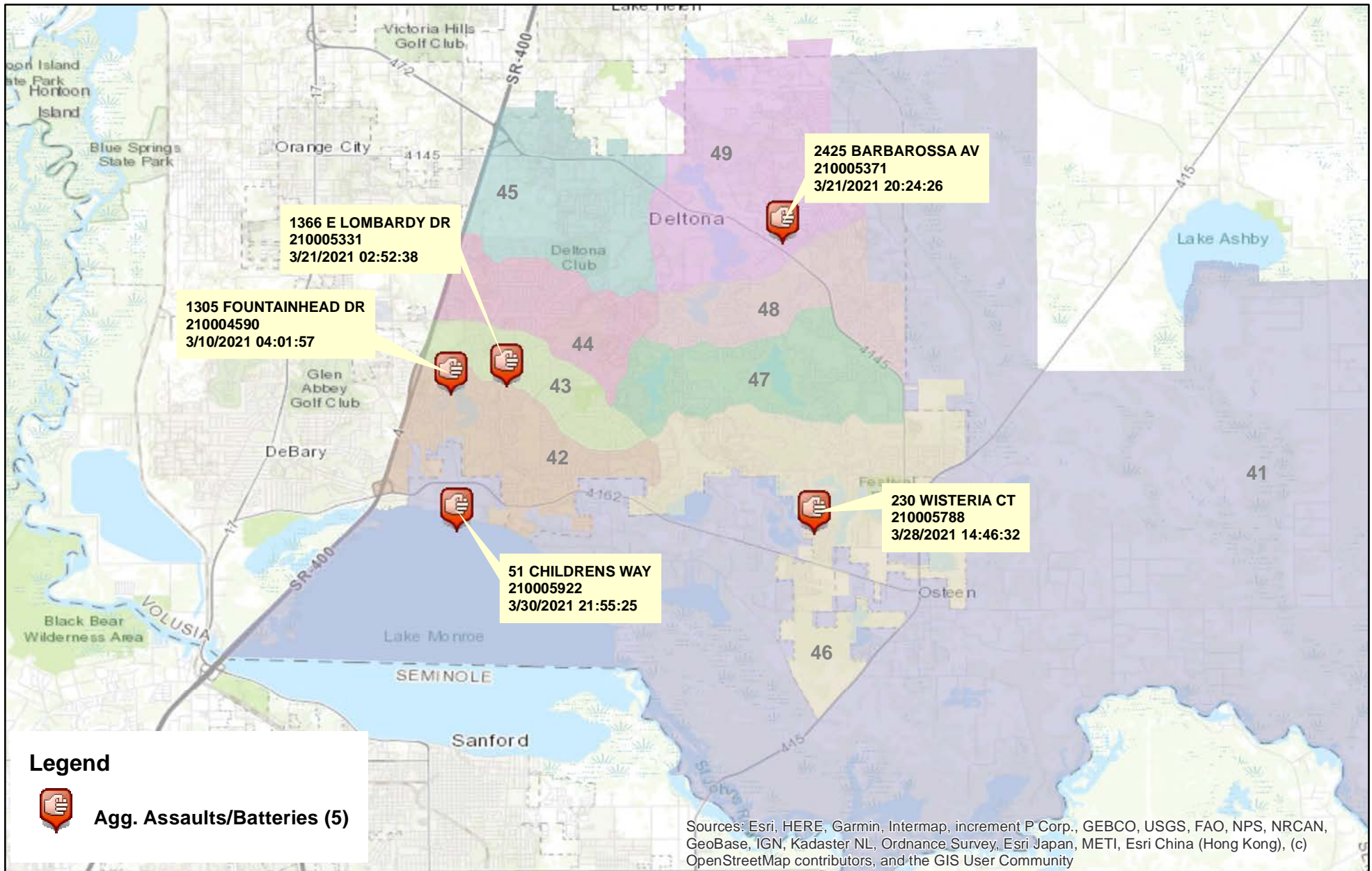
Prepared by: VC Crime Center
 Crime Intelligence Analyst
 Volusia Sheriff's Office
 Printed On: 4/6/2021

0 0.5 1 2 3 4 Miles
 * Map reflects total number of Incidents and not total number of victims



This is not a legal document. due to address incompatibilities, some incidents may not be represented and the information on this map should not be viewed as the legal representation of property boundaries, roads, facilities. etc.

District 4 Aggravated Assaults and Batteries 03/07/2021 thru 04/03/2021



Prepared by: VC Crime Center
Crime Intelligence Analyst
Volusia Sheriff's Office
Printed On: 4/6/2021

0 0.5 1 2 3 4 Miles

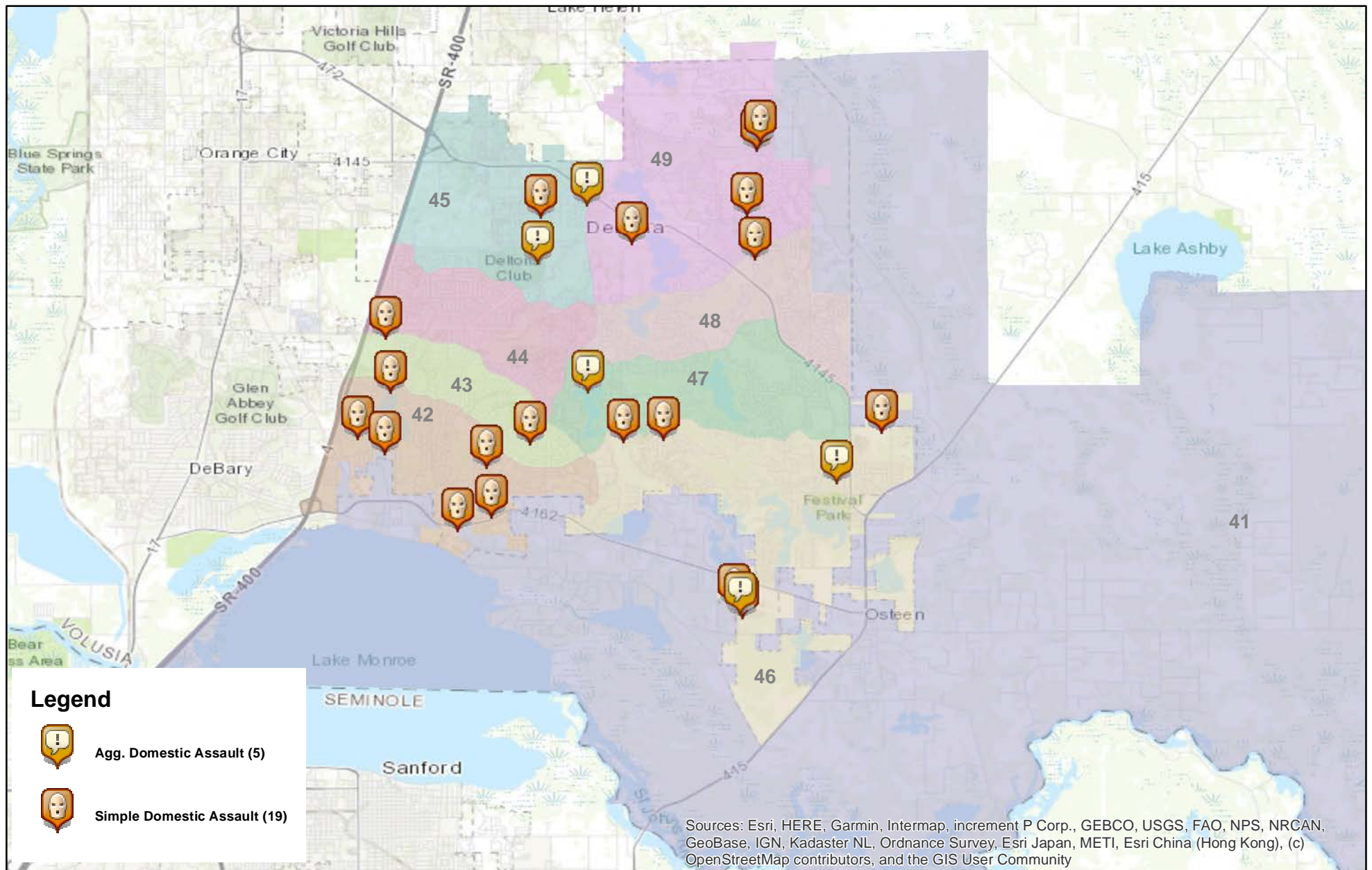
* Map reflects total number of Incidents and not total number of victims



This is not a legal document. due to address incompatibilities, some incidents may not be represented and the information on this map should not be viewed as the legal representation of property boundaries, roads, facilities. etc.

District 4 Domestic Assaults and Batteries

03/07/2021 thru 04/03/2021



Prepared by: VC Crime Center
 Crime Intelligence Analyst
 Volusia Sheriff's Office
 Printed On: 4/6/2021

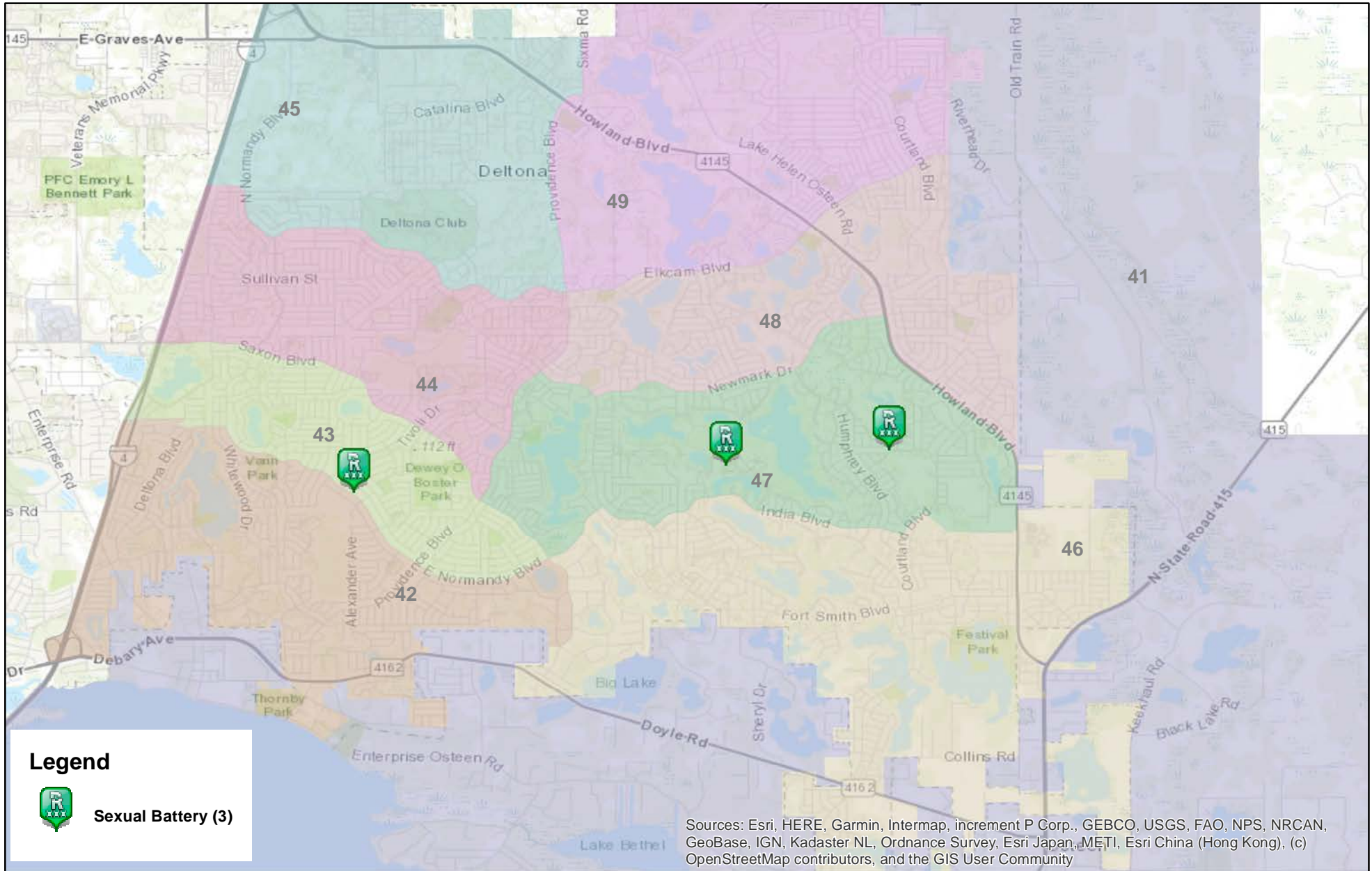
0 0.5 1 2 3 4 Miles

* Map reflects total number of Incidents and not total number of victims



This is not a legal document. due to address incompatibilities, some incidents may not be represented and the information on this map should not be viewed as the legal representation of property boundaries, roads, facilities. etc.

District 4 Sexual Batteries 03/07/2021 thru 04/03/2021



Prepared by: VC Crime Center
 Crime Intelligence Analyst
 Volusia Sheriff's Office
 Printed On: 4/6/2021

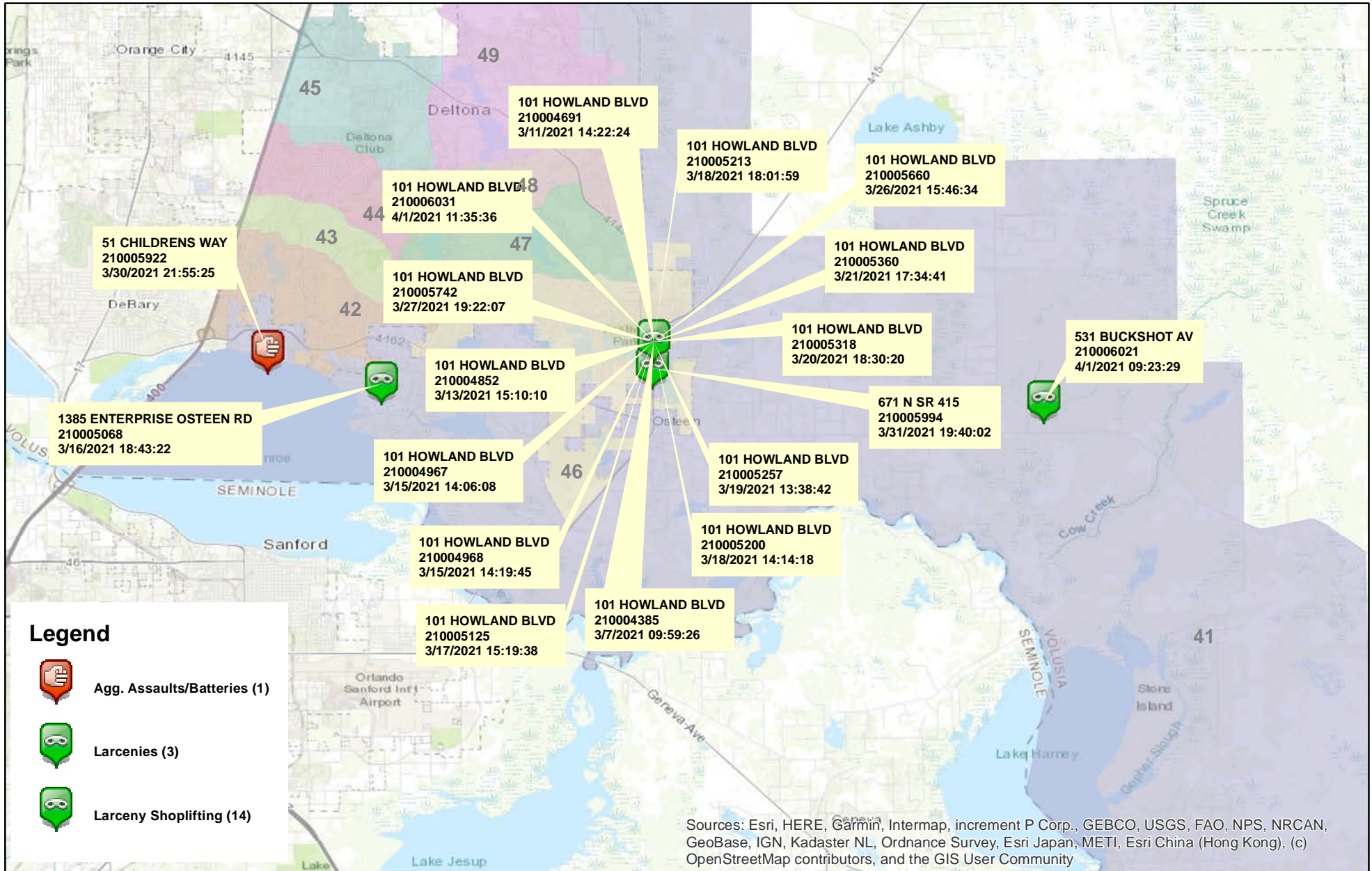
0 0.5 1 2 Miles
 * Map reflects total number of Incidents and not total number of victims



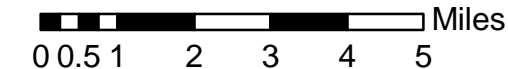
This is not a legal document. due to address incompatibilities, some incidents may not be represented and the information on this map should not be viewed as the legal representation of property boundaries, roads, facilities. etc.

District 4 Hot Zone 41

03/07/2021 thru 04/03/2021



Prepared by: VC Crime Center
 Crime Intelligence Analyst
 Volusia Sheriff's Office
 Printed On: 4/6/2021



* Map reflects total number of Incidents and not total number of victims



This is not a legal document. due to address incompatibilities, some incidents may not be represented and the information on this map should not be viewed as the legal representation of property boundaries, roads, facilities. etc.

District 4 - Part 1 Crimes by Zone 03/07/2021 through 04/03/2021

Volusia County Sheriff's Office	Total	41	42	43	44	45	46	47	48	49
Total	<u>54</u>	<u>18</u>	<u>2</u>	<u>5</u>	<u>2</u>	<u>5</u>	<u>5</u>	<u>5</u>	<u>3</u>	<u>9</u>
Aggravated Assaults	<u>10</u>	<u>1</u>	<u>1</u>	<u>1</u>	<u>0</u>	<u>2</u>	<u>3</u>	<u>1</u>	<u>0</u>	<u>1</u>
Auto Thefts	<u>1</u>	<u>0</u>	<u>0</u>	<u>0</u>	<u>0</u>	<u>0</u>	<u>0</u>	<u>0</u>	<u>0</u>	<u>1</u>
Burglary Non-Residence	<u>0</u>	<u>0</u>	<u>0</u>	<u>0</u>	<u>0</u>	<u>0</u>	<u>0</u>	<u>0</u>	<u>0</u>	<u>0</u>
Burglary Residence	<u>2</u>	<u>0</u>	<u>0</u>	<u>0</u>	<u>1</u>	<u>0</u>	<u>0</u>	<u>1</u>	<u>0</u>	<u>0</u>
Homicide	<u>0</u>	<u>0</u>	<u>0</u>	<u>0</u>	<u>0</u>	<u>0</u>	<u>0</u>	<u>0</u>	<u>0</u>	<u>0</u>
Larceny All Other	<u>9</u>	<u>3</u>	<u>0</u>	<u>2</u>	<u>0</u>	<u>2</u>	<u>0</u>	<u>0</u>	<u>1</u>	<u>1</u>
Larceny Carbreak	<u>8</u>	<u>0</u>	<u>1</u>	<u>0</u>	<u>1</u>	<u>0</u>	<u>1</u>	<u>0</u>	<u>1</u>	<u>4</u>
Larceny Shoplifting	<u>17</u>	<u>14</u>	<u>0</u>	<u>0</u>	<u>0</u>	<u>0</u>	<u>0</u>	<u>0</u>	<u>1</u>	<u>2</u>
Robbery Armed	<u>0</u>	<u>0</u>	<u>0</u>	<u>0</u>	<u>0</u>	<u>0</u>	<u>0</u>	<u>0</u>	<u>0</u>	<u>0</u>
Robbery Strongarmed	<u>4</u>	<u>0</u>	<u>0</u>	<u>1</u>	<u>0</u>	<u>1</u>	<u>1</u>	<u>1</u>	<u>0</u>	<u>0</u>
Sexual Battery	<u>3</u>	<u>0</u>	<u>0</u>	<u>1</u>	<u>0</u>	<u>0</u>	<u>0</u>	<u>2</u>	<u>0</u>	<u>0</u>

*The Aggravated Assault, Auto Theft,& Sexual Battery statistics reflect the total number of incidents, it does not indicate the total number of victims or vehicles.

The Highlighted numbers indicate zones with higher levels of activity.

Last UCR build date: 4/5/2021 4:58:00 PM

COMPSTAT REPORT

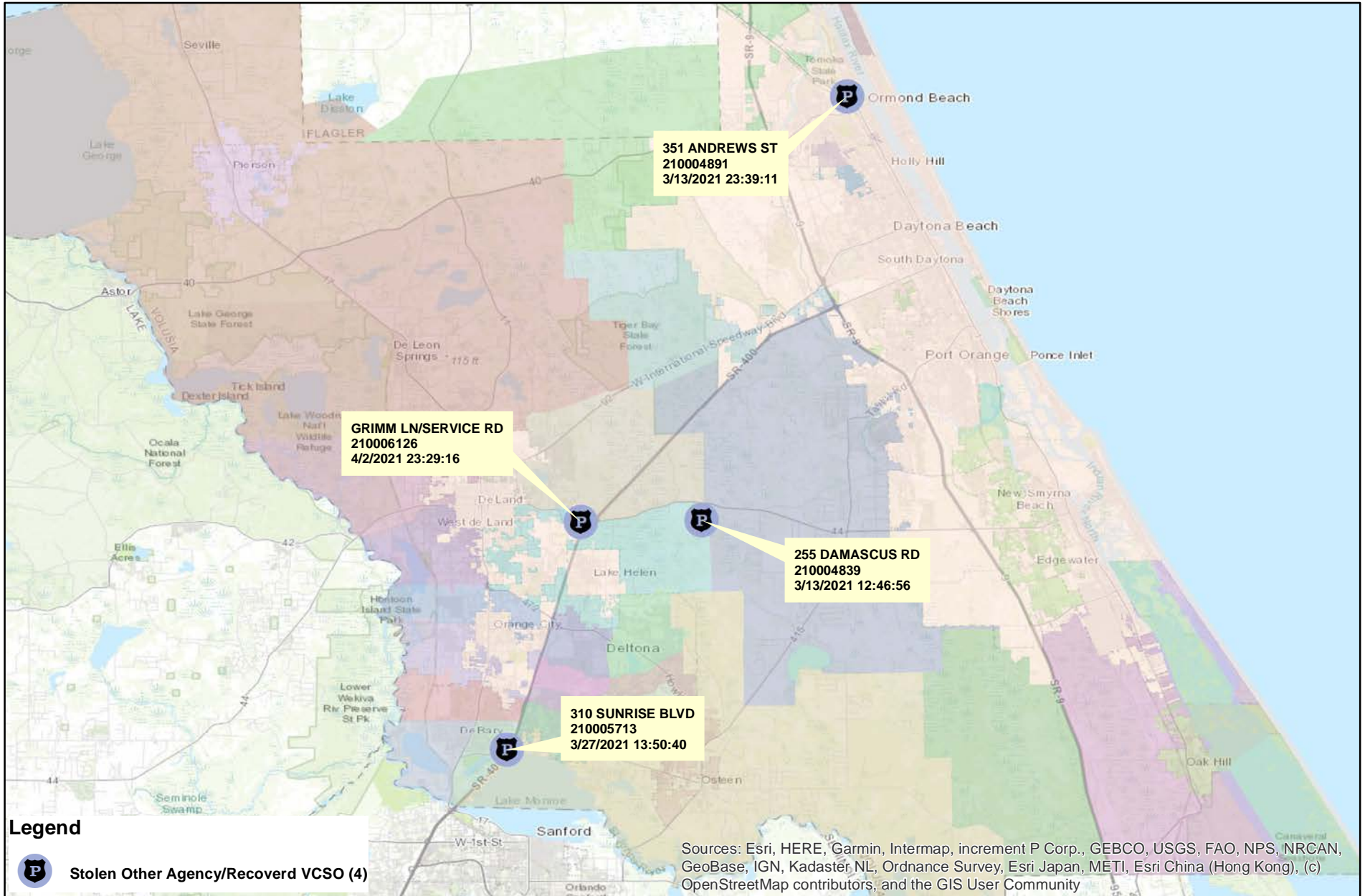


INVESTIGATIVE SERVICES SECTION

Period 21-03: March 07, 2021 – April 03, 2021

Captain Eric Dietrich

Agencywide Auto Recoveries 03/07/2021 thru 04/03/2021



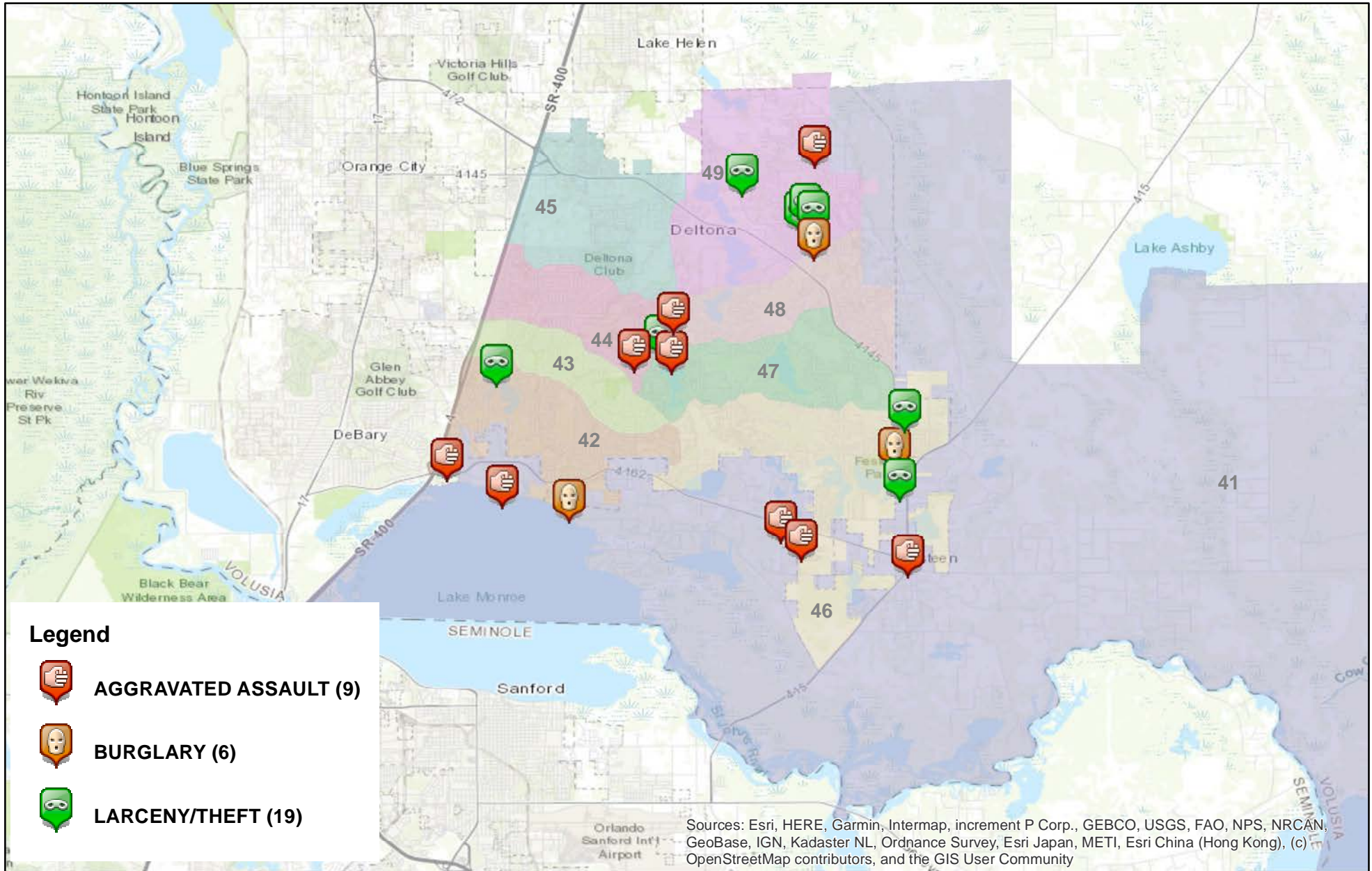
Prepared by: VC Crime Center
 Crime Intelligence Analyst
 Volusia Sheriff's Office
 Printed On: 4/6/2021



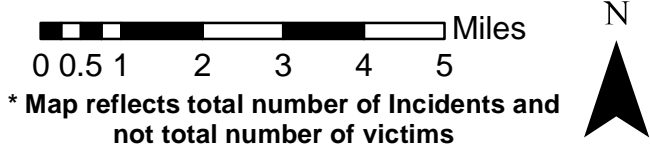
This is not a legal document.
 Due to address incompatibilities, some incidents may not be represented and the information on this map should not be viewed as the legal representation of property boundaries, roads, facilities, etc.

District 4 Part 1 Arrests by Location

03/07/2021 thru 04/03/2021



Prepared by: VC Crime Center
 Crime Intelligence Analyst
 Volusia Sheriff's Office
 Printed On: 4/6/2021



This is not a legal document. due to address incompatibilities, some incidents may not be represented and the information on this map should not be viewed as the legal representation of property boundaries, roads, facilities. etc.

COMPSTAT REPORT



CRIME STATISTICS – DISTRICT 6

Period 21-03: March 07, 2021 – April 03, 2021

Captain George Maddox

COMPSTAT STATISTICAL CRIME COMPARISON TO PREVIOUS 28 DAY PERIODS

District 6	12/13/2020	3/7/2021		1/10/2021	3/7/2021		2/7/2021	3/7/2021		3 Periods
Volusia County Sheriff's Office	1/9/2021	4/3/2021		2/6/2021	4/3/2021		3/6/2021	4/3/2021		Average %
VCSO Offense Data	Current - 3	Current (28d)	% Change	Current -2	Current (28d)	% Change	Current - 1	Current (28d)	% Change	Change
Homicides	0	0	0%	0	0	0%	0	<u>0</u>	0%	0%
Auto Thefts	0	1	N/A	2	1	-50%	0	<u>1</u>	N/A	-17%
Total Burglaries	3	4	33%	4	4	0%	6	4	-33%	0%
Residence	3	3	0%	4	3	-25%	5	<u>3</u>	-40%	-22%
Non Residence	0	1	N/A	0	1	N/A	1	<u>1</u>	0%	0%
Total Larcenies	8	12	50%	6	12	100%	12	12	0%	50%
Larcenies	4	10	150%	5	10	100%	5	<u>10</u>	100%	117%
Larceny Carbreak	4	1	-75%	1	1	0%	7	<u>1</u>	-86%	-54%
Larceny Shoplifting	0	1	N/A	0	1	N/A	0	<u>1</u>	N/A	0%
Larceny Bicycle	0	0	0%	0	0	0%	0	<u>0</u>	0%	0%
Total Robberies	3	1	-67%	1	1	0%	2	1	-50%	-39%
Armed	0	0	0%	0	0	0%	0	<u>0</u>	0%	0%
Strongarmed	3	1	-67%	1	1	0%	2	<u>1</u>	-50%	-39%
Total Agg. Assaults/Bat.	1	2	100%	1	2	100%	5	2	-60%	47%
Agg. Assaults/Batteries	0	1	N/A	0	1	N/A	3	<u>1</u>	-67%	-22%
Agg. Domestic Assault/Batteries	1	1	0%	1	1	0%	2	<u>1</u>	-50%	-17%
Person Shot	0	0	0%	0	0	0%	0	<u>0</u>	0%	0%
Total Sexual Bat.	1	0	-100%	0	0	0%	1	0	-100%	-67%
Sexual Battery	1	0	-100%	0	0	0%	1	<u>0</u>	-100%	-67%
Sexual Battery Child	0	0	0%	0	0	0%	0	<u>0</u>	0%	0%
Total Part One Crimes	16	20	25%	14	20	43%	26	20	-23%	15%
Part One Property Crimes	11	17	55%	12	17	42%	18	<u>17</u>	-6%	30%
Part One Person Crimes	5	3	-40%	2	3	50%	8	<u>3</u>	-63%	-18%
Total Calls For Service	976	1,018	4%	1,135	1,018	-10%	1,050	1,018	-3%	-3%
Firearm Offenses	0	0	0%	0	0	0%	2	<u>0</u>	-100%	-33%
All Domestic Violence Cases	13	7	-46%	4	7	75%	11	<u>7</u>	-36%	-3%

NOTE: This Crime data is preliminary and subject to reclassification upon further investigation. The data above reflects the total number of offenses, it does not indicate the total number of incidents. N/A = Not Applicable

Last UCR build date: 4/5/2021 4:58:00 PM

January 1, 2021 through April 3, 2021 compared to the same periods in 2019 and 2020

Volusia County Sheriff's Office	YTD	YTD	2019-2020	YTD	YTD	2020-2021	YTD	YTD	2019-2021	% OF
District 6	2019	2020	% Change	2020	2021	%Change	2019	2021	%Change	COUNTYWIDE
Homicides	0	0	0%	0	0	0%	0	<u>0</u>	0%	0%
Auto Thefts	10	11	10%	11	3	-73%	10	<u>3</u>	-70%	8%
Total Burglaries	8	9	13%	9	15	67%	8	15	88%	28%
Residence	6	7	17%	7	13	86%	6	<u>13</u>	117%	28%
Non Residence	2	2	0%	2	2	0%	2	<u>2</u>	0%	29%
Total Larcenies	44	48	9%	48	35	-27%	44	35	-20%	13%
Larcenies	24	23	-4%	23	23	0%	24	<u>23</u>	-4%	17%
Larceny Carbreak	16	16	0%	16	11	-31%	16	<u>11</u>	-31%	18%
Larceny Shoplifting	3	5	67%	5	1	-80%	3	<u>1</u>	-67%	2%
Larceny Bicycle	1	4	300%	4	0	-100%	1	<u>0</u>	-100%	0%
Total Robberies	3	4	33%	4	7	75%	3	7	133%	19%
Armed	1	1	0%	1	0	-100%	1	<u>0</u>	-100%	0%
Strongarmed	2	3	50%	3	7	133%	2	<u>7</u>	250%	19%
Total Agg. Assaults/Bat.	9	11	22%	11	9	-18%	9	9	0%	N/A
Agg. Assaults/Batteries	6	3	-50%	3	4	33%	6	<u>4</u>	-33%	6%
Agg. Domestic Assault/Batteries	3	8	167%	8	5	-38%	3	<u>5</u>	67%	10%
Person Shot	0	0	0%	0	0	0%	0	<u>0</u>	0%	0%
Total Sexual Bat.	1	0	-100%	0	2	N/A	1	2	100%	10%
Sexual Battery	0	0	0%	0	2	N/A	0	<u>2</u>	N/A	33%
Sexual Battery Child	1	0	-100%	0	0	0%	1	<u>0</u>	-100%	0%
Total Part One Crimes	75	83	11%	83	71	-14%	75	71	-5%	14%
Part One Property Crimes	62	68	10%	68	53	-22%	62	<u>53</u>	-15%	15%
Part One Person Crimes	13	15	15%	15	18	20%	13	<u>18</u>	38%	10%
Total Calls For Service	3,888	4,127	6%	4,127	3,591	-13%	3,888	3,591	-8%	13%
Firearm Offenses	1	4	300%	4	2	-50%	1	<u>2</u>	100%	5%
All Domestic Violence Cases	42	48	14%	48	30	-38%	42	<u>30</u>	-29%	10%

NOTE: This Crime data is preliminary and subject to reclassification upon further investigation. The data above reflects the total number of offenses, it does not indicate the total number of incidents. There were incidents that did not code into either district. These are included in the Countywide Total. N/A = Not Applicable

Last UCR build date: 4/5/2021 4:58:00 PM

January 1, 2021 through April 3, 2021 compared to the same periods in 2019 and 2020

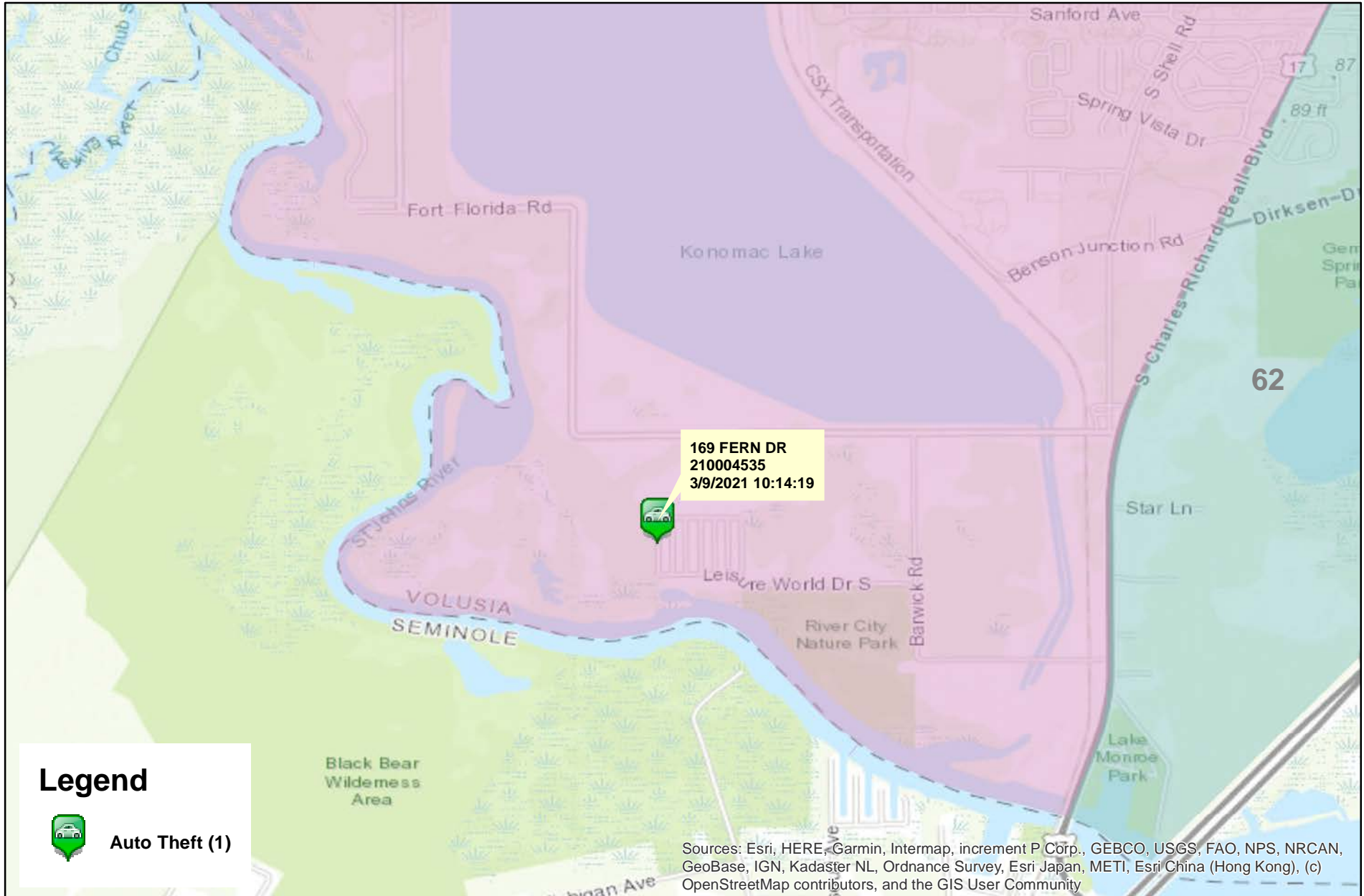
Volusia County Sheriff's Office District 6 Clearances	YTD 2019					YTD 2020					YTD 2021				
	Offense	Clrs	% Clr	Adult	Juv	Offense	Clrs	% Clr	Adult	Juv	Offense	Clrs	% Clr	Adult	Juv
Homicides	0	0	0%	0	0	0	0	0%	0	0	0	<u>0</u>	0%	0	0
Auto Thefts	10	4	40%	2	2	11	6	55%	5	1	3	<u>1</u>	33%	1	0
Total Burglaries	8	6	75%	5	1	9	3	33%	1	2	15	2	13%	1	1
Residence	6	6	100%	5	1	7	1	14%	0	1	13	<u>2</u>	15%	1	1
Non Residence	2	0	0%	0	0	2	2	100%	1	1	2	<u>0</u>	0%	0	0
Total Larcenies	44	15	34%	13	2	48	7	15%	5	2	35	6	17%	5	1
Larcenies	24	9	38%	9	0	23	4	17%	2	2	23	<u>3</u>	13%	3	0
Larceny Carbreak	16	4	25%	2	2	16	2	13%	2	0	11	<u>2</u>	18%	1	1
Larceny Shoplifting	3	2	67%	2	0	5	1	20%	1	0	1	<u>1</u>	100%	1	0
Larceny Bicycle	1	0	0%	0	0	4	0	0%	0	0	0	<u>0</u>	0%	0	0
Total Robberies	3	3	100%	3	0	4	4	100%	4	0	7	5	71%	5	0
Armed	1	1	100%	1	0	1	1	100%	1	0	0	<u>0</u>	0%	0	0
Strongarmed	2	2	100%	2	0	3	3	100%	3	0	7	<u>5</u>	71%	5	0
Total Agg. Assaults/Bat.	9	9	100%	9	0	11	10	91%	8	2	9	10	111%	10	0
Agg. Assaults/Batteries	6	7	117%	7	0	3	3	100%	3	0	4	<u>5</u>	125%	5	0
Agg. Domestic Assault/Batteries	3	2	67%	2	0	8	7	88%	5	2	5	<u>5</u>	100%	5	0
Person Shot	0	0	0%	0	0	0	0	0%	0	0	0	<u>0</u>	0%	0	0
Total Sexual Bat.	1	1	100%	1	0	0	4	N/A	4	0	2	0	0%	0	0
Sexual Battery	0	1	N/A	1	0	0	1	N/A	1	0	2	<u>0</u>	0%	0	0
Sexual Battery Child	1	0	0%	0	0	0	3	N/A	3	0	0	<u>0</u>	0%	0	0
Total Part One Crimes	75	38	51%	28	5	83	34	41%	27	7	71	24	34%	22	2
Part One Property Crimes	62	25	40%	20	5	68	16	24%	11	5	53	<u>9</u>	17%	7	2
Part One Person Crimes	13	13	100%	8	0	15	18	120%	16	2	18	<u>15</u>	83%	15	0

NOTE: This Crime data is preliminary and subject to reclassification upon further investigation. The data above reflects the total number of offenses, it does not indicate the total number of incidents.

Last UCR build date: 4/5/2021 4:58:00 PM

District 6 Auto Thefts

03/07/2021 thru 04/03/2021



Prepared by: VC Crime Center
Crime Intelligence Analyst
Volusia Sheriff's Office
Printed On: 4/6/2021

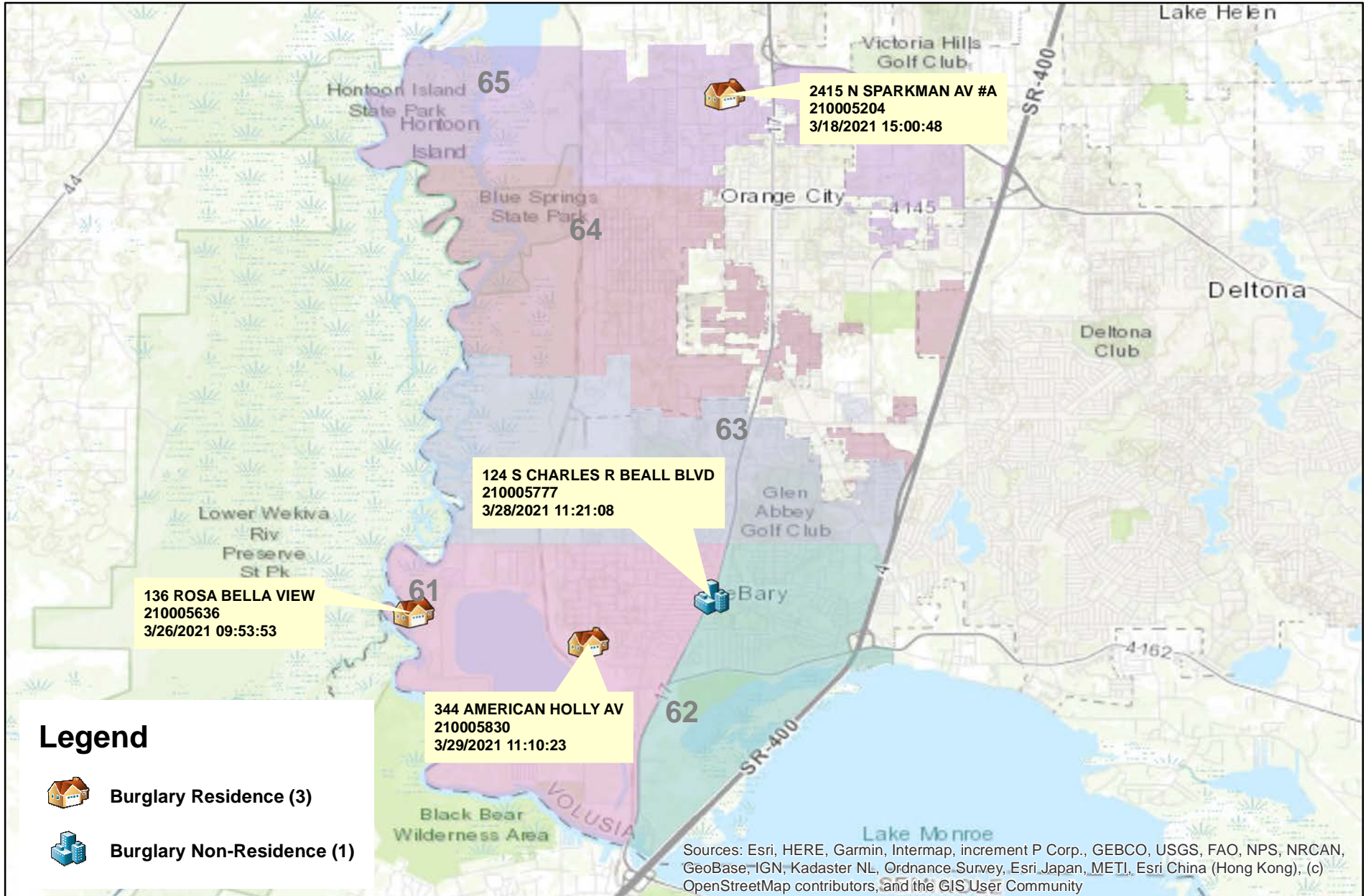
0 0.5 1 Miles
* Map reflects total number of incidents and not total number of victims



This is not a legal document.
due to address incompatibilities, some incidents may not be represented and the information on this map should not be viewed as the legal representation of property boundaries, roads, facilities. etc.

District 6 Burglaries

03/07/2021 thru 04/03/2021



Prepared by: VC Crime Center
 Crime Intelligence Analyst
 Volusia Sheriff's Office
 Printed On: 4/6/2021

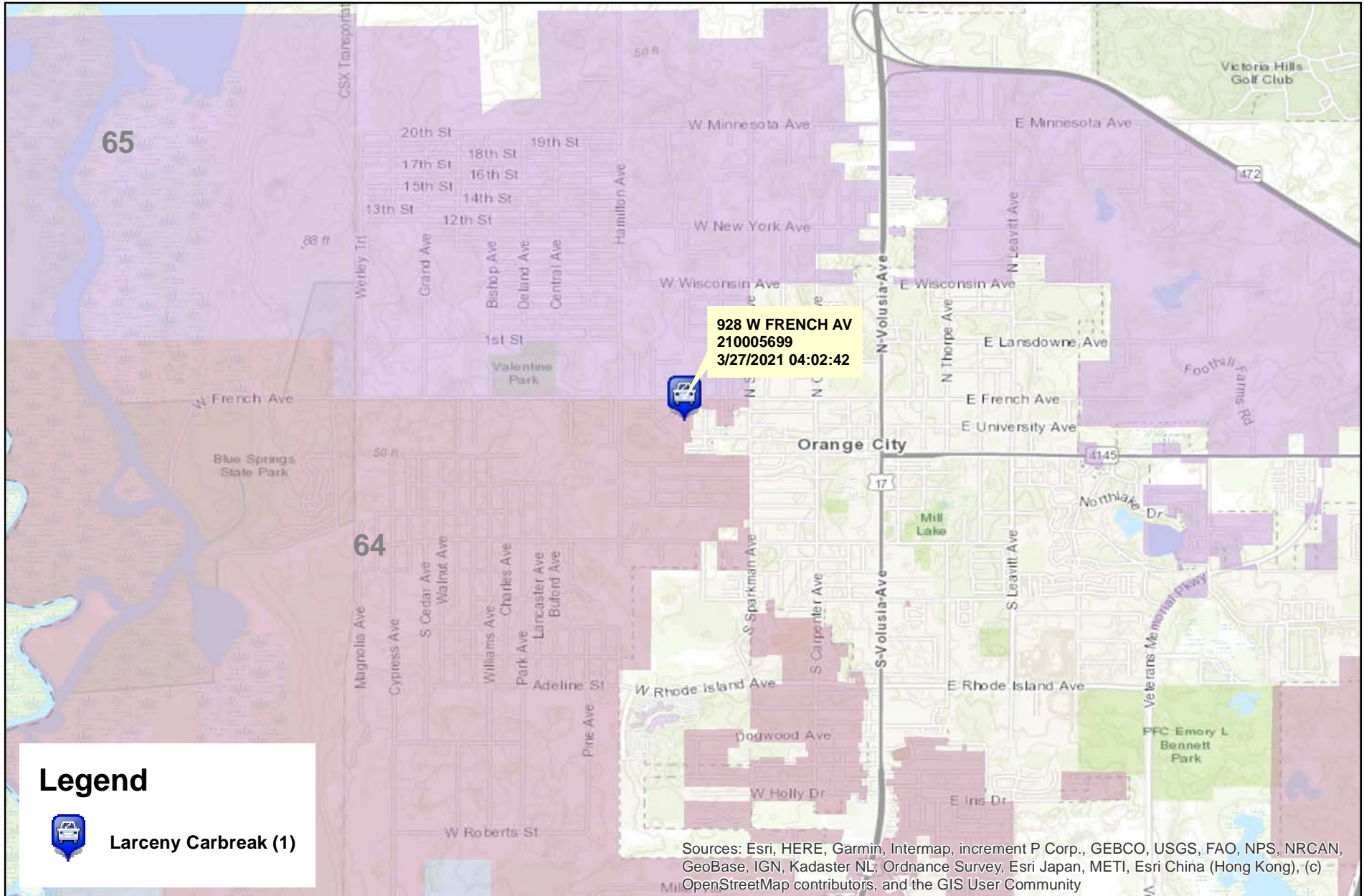


* Map reflects total number of Incidents and not total number of victims



This is not a legal document. due to address incompatibilities, some incidents may not be represented and the information on this map should not be viewed as the legal representation of property boundaries, roads, facilities. etc.

District 6 Larceny Carbreaks 03/07/2021 thru 04/03/2021



Prepared by: VC Crime Center
Crime Intelligence Analyst
Volusia Sheriff's Office
Printed On: 4/6/2021

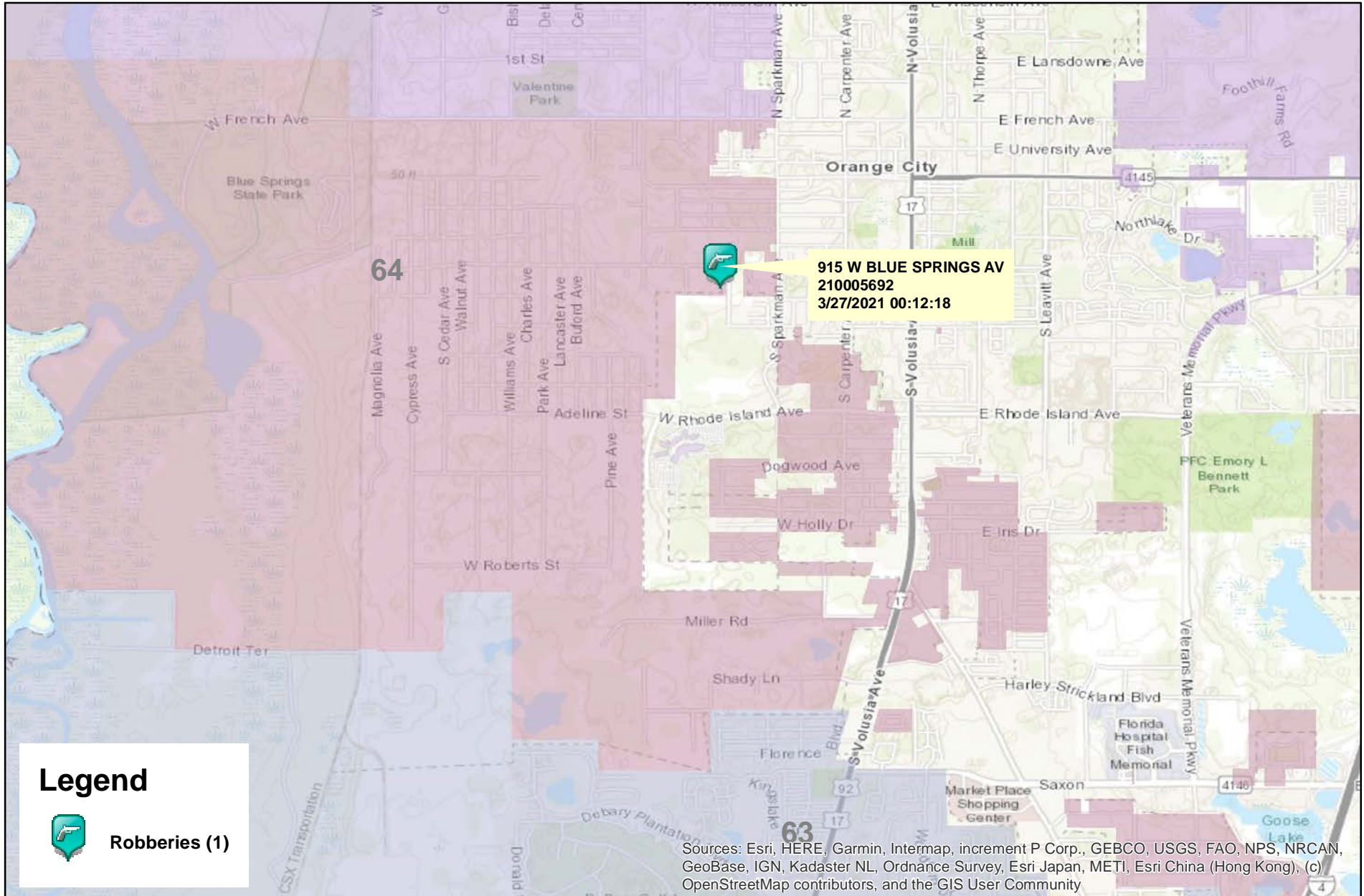
0 0.5 1 Miles
* Map reflects total number of Incidents and not total number of victims



This is not a legal document.
due to address incompatibilities, some incidents may not be represented and the information on this map should not be viewed as the legal representation of property boundaries, roads, facilities, etc.

District 6 Robberies

03/07/2021 thru 04/03/2021



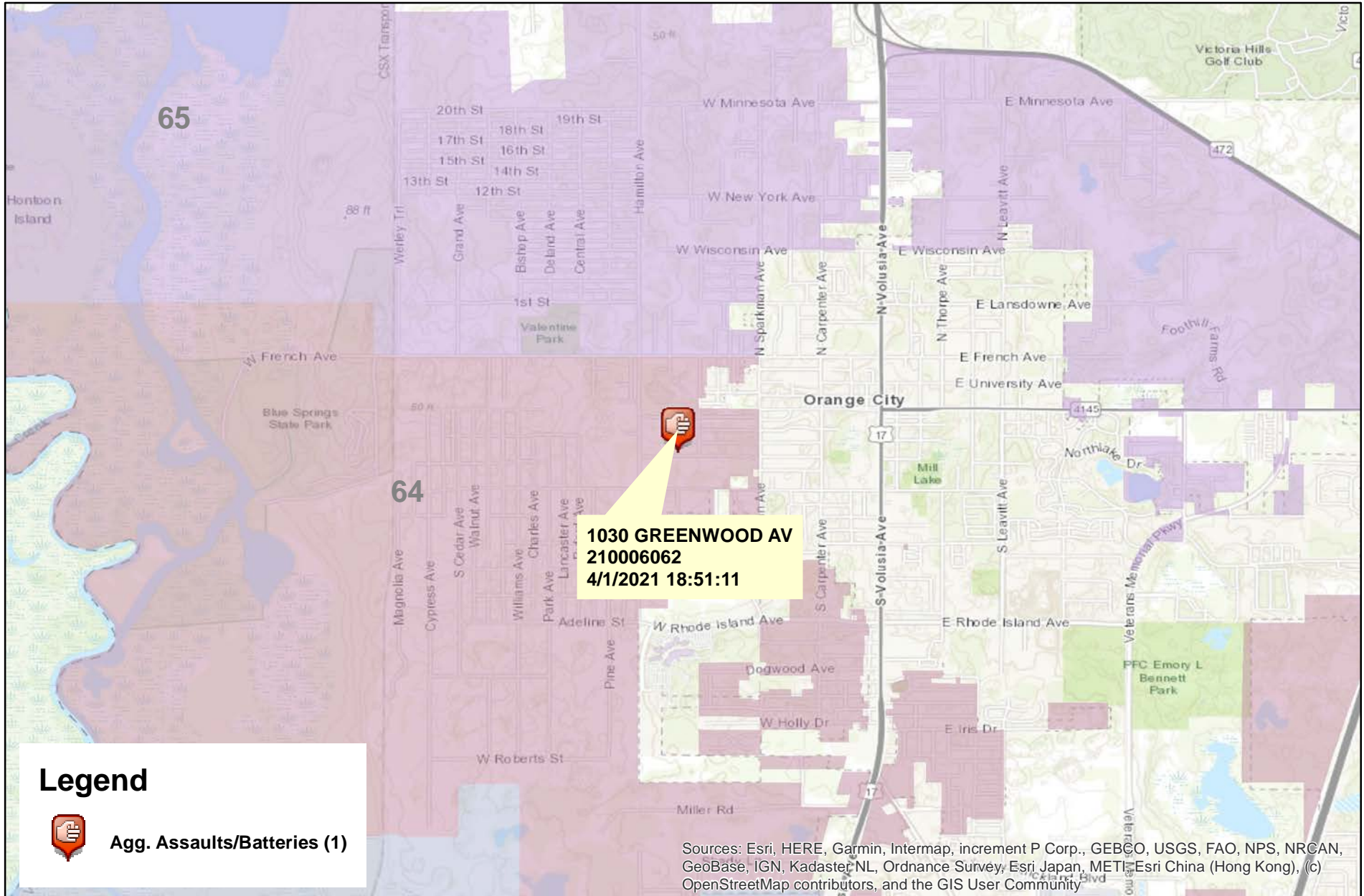
Prepared by: VC Crime Center
Crime Intelligence Analyst
Volusia Sheriff's Office
Printed On: 4/6/2021

0 0.5 1 Miles
* Map reflects total number of Incidents and not total number of victims



This is not a legal document.
due to address incompatibilities, some incidents may not be represented and the information on this map should not be viewed as the legal representation of property boundaries, roads, facilities. etc.

District 6 Aggravated Assaults and Batteries 03/07/2021 thru 04/03/2021



Prepared by: VC Crime Center
 Crime Intelligence Analyst
 Volusia Sheriff's Office
 Printed On: 4/6/2021

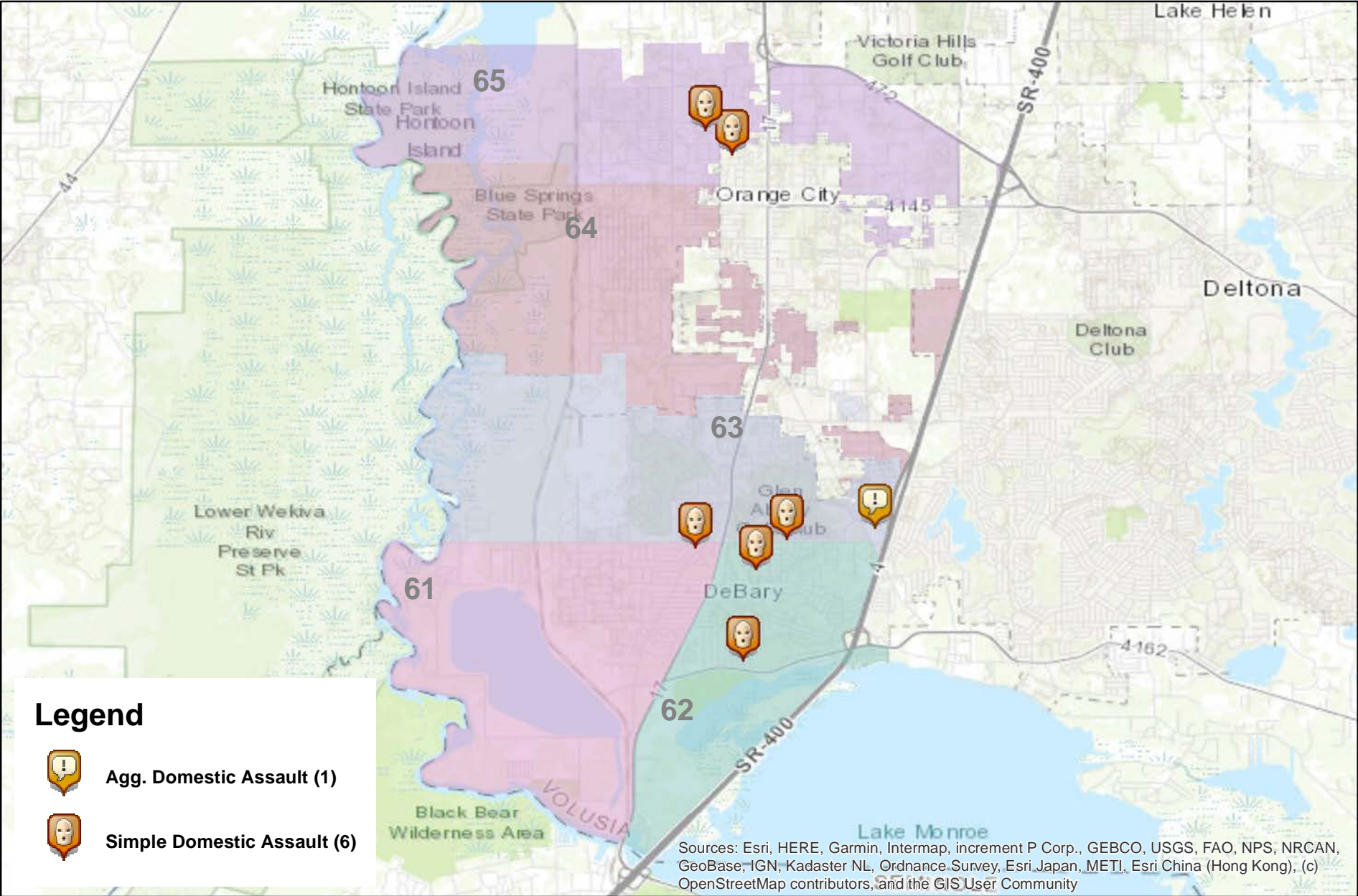
0 0.5 1 Miles
 * Map reflects total number of Incidents and not total number of victims



This is not a legal document. due to address incompatibilities, some incidents may not be represented and the information on this map should not be viewed as the legal representation of property boundaries, roads, facilities. etc.

District 6 Domestic Assaults and Batteries

03/07/2021 thru 04/03/2021



Legend

-  Agg. Domestic Assault (1)
-  Simple Domestic Assault (6)

Sources: Esri, HERE, Garmin, Intermap, increment P Corp., GEBCO, USGS, FAO, NPS, NRCAN, GeoBase, IGN, Kadaster NL, Ordnance Survey, Esri Japan, METI, Esri China (Hong Kong), (c) OpenStreetMap contributors, and the GIS User Community



Prepared by: VC Crime Center
 Crime Intelligence Analyst
 Volusia Sheriff's Office
 Printed On: 4/6/2021



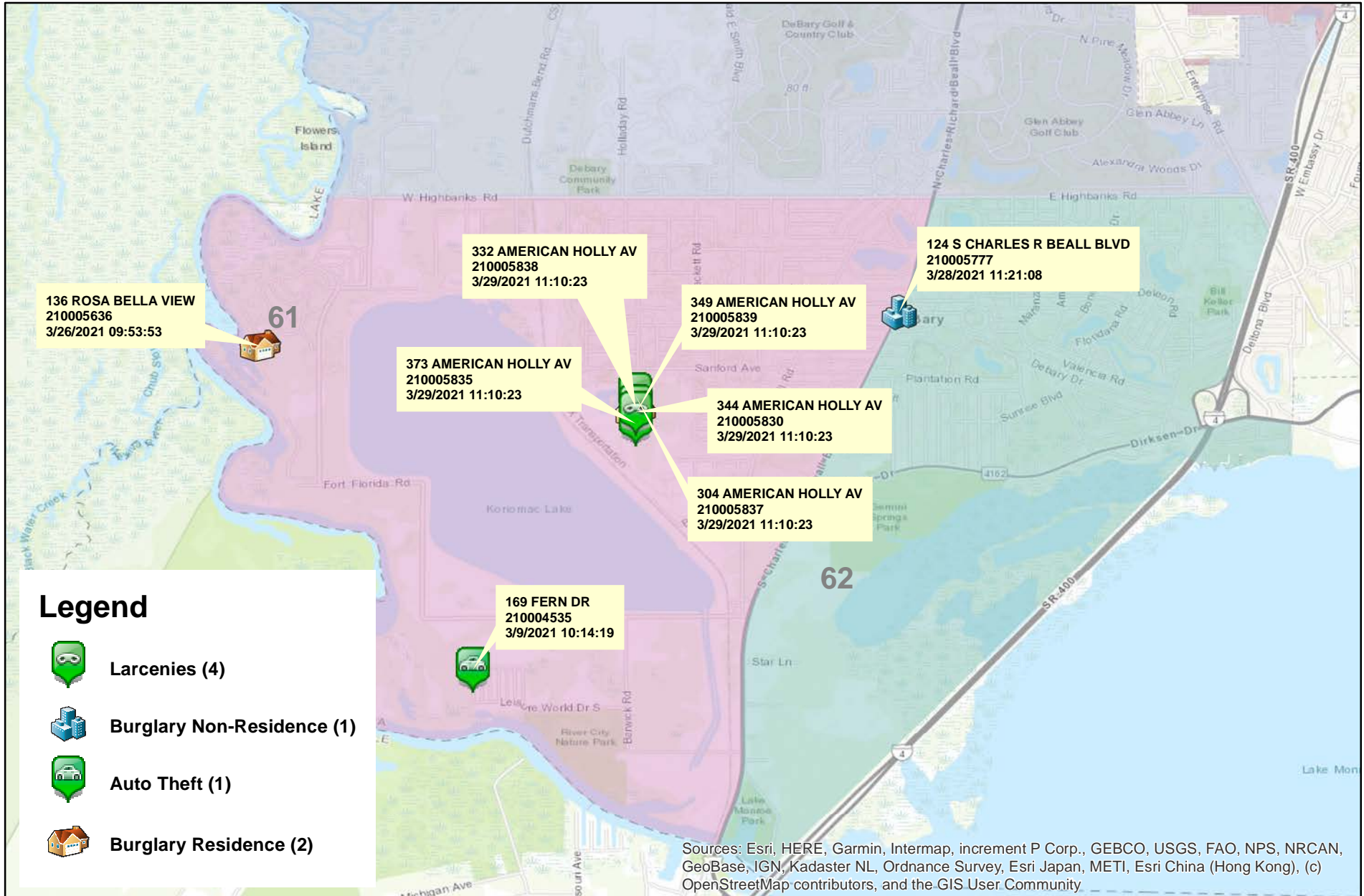
* Map reflects total number of Incidents and not total number of victims




This is not a legal document. due to address incompatibilities, some incidents may not be represented and the information on this map should not be viewed as the legal representation of property boundaries, roads, facilities. etc.

District 6 Hot Zone 61

03/07/2021 thru 04/03/2021



Prepared by: VC Crime Center
 Crime Intelligence Analyst
 Volusia Sheriff's Office
 Printed On: 4/6/2021



* Map reflects total number of Incidents and not total number of victims



This is not a legal document. due to address incompatibilities, some incidents may not be represented and the information on this map should not be viewed as the legal representation of property boundaries, roads, facilities. etc.

District 6 - Part 1 Crimes by Zone

03/07/2021 through 04/03/2021

Volusia County Sheriff's Office	Total	61	62	63	64	65
Total	<u>20</u>	<u>8</u>	<u>0</u>	<u>2</u>	<u>5</u>	<u>5</u>
Aggravated Assaults	<u>2</u>	<u>0</u>	<u>0</u>	<u>1</u>	<u>1</u>	<u>0</u>
Auto Thefts	<u>1</u>	<u>1</u>	<u>0</u>	<u>0</u>	<u>0</u>	<u>0</u>
Burglary Non-Residence	<u>1</u>	<u>1</u>	<u>0</u>	<u>0</u>	<u>0</u>	<u>0</u>
Burglary Residence	<u>3</u>	<u>2</u>	<u>0</u>	<u>0</u>	<u>0</u>	<u>1</u>
Homicide	<u>0</u>	<u>0</u>	<u>0</u>	<u>0</u>	<u>0</u>	<u>0</u>
Larceny All Other	<u>10</u>	<u>4</u>	<u>0</u>	<u>1</u>	<u>1</u>	<u>4</u>
Larceny Carbreak	<u>1</u>	<u>0</u>	<u>0</u>	<u>0</u>	<u>1</u>	<u>0</u>
Larceny Shoplifting	<u>1</u>	<u>0</u>	<u>0</u>	<u>0</u>	<u>1</u>	<u>0</u>
Robbery Armed	<u>0</u>	<u>0</u>	<u>0</u>	<u>0</u>	<u>0</u>	<u>0</u>
Robbery Strongarmed	<u>1</u>	<u>0</u>	<u>0</u>	<u>0</u>	<u>1</u>	<u>0</u>
Sexual Battery	<u>0</u>	<u>0</u>	<u>0</u>	<u>0</u>	<u>0</u>	<u>0</u>

*The Aggravated Assault, Auto Theft,& Sexual Battery statistics reflect the total number of incidents, it does not indicate the total number of victims or vehicles.

The Highlighted numbers indicate zones with higher levels of activity.

Last UCR build date: 4/5/2021 4:58:00 PM

COMPSTAT REPORT

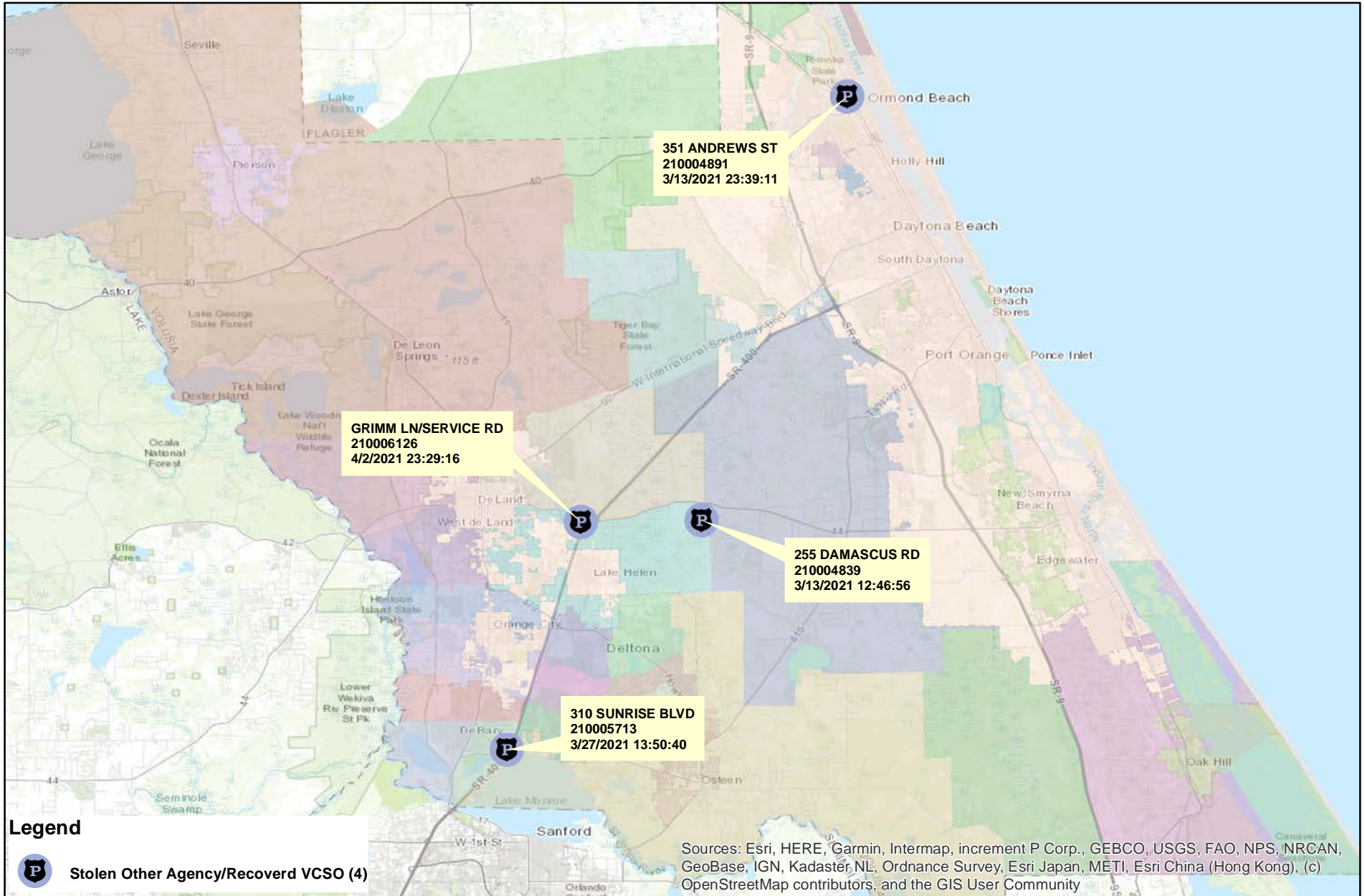


INVESTIGATIVE SERVICES SECTION

Period 21-03: March 07, 2021 – April 03, 2021

Captain Eric Dietrich

Agencywide Auto Recoveries 03/07/2021 thru 04/03/2021



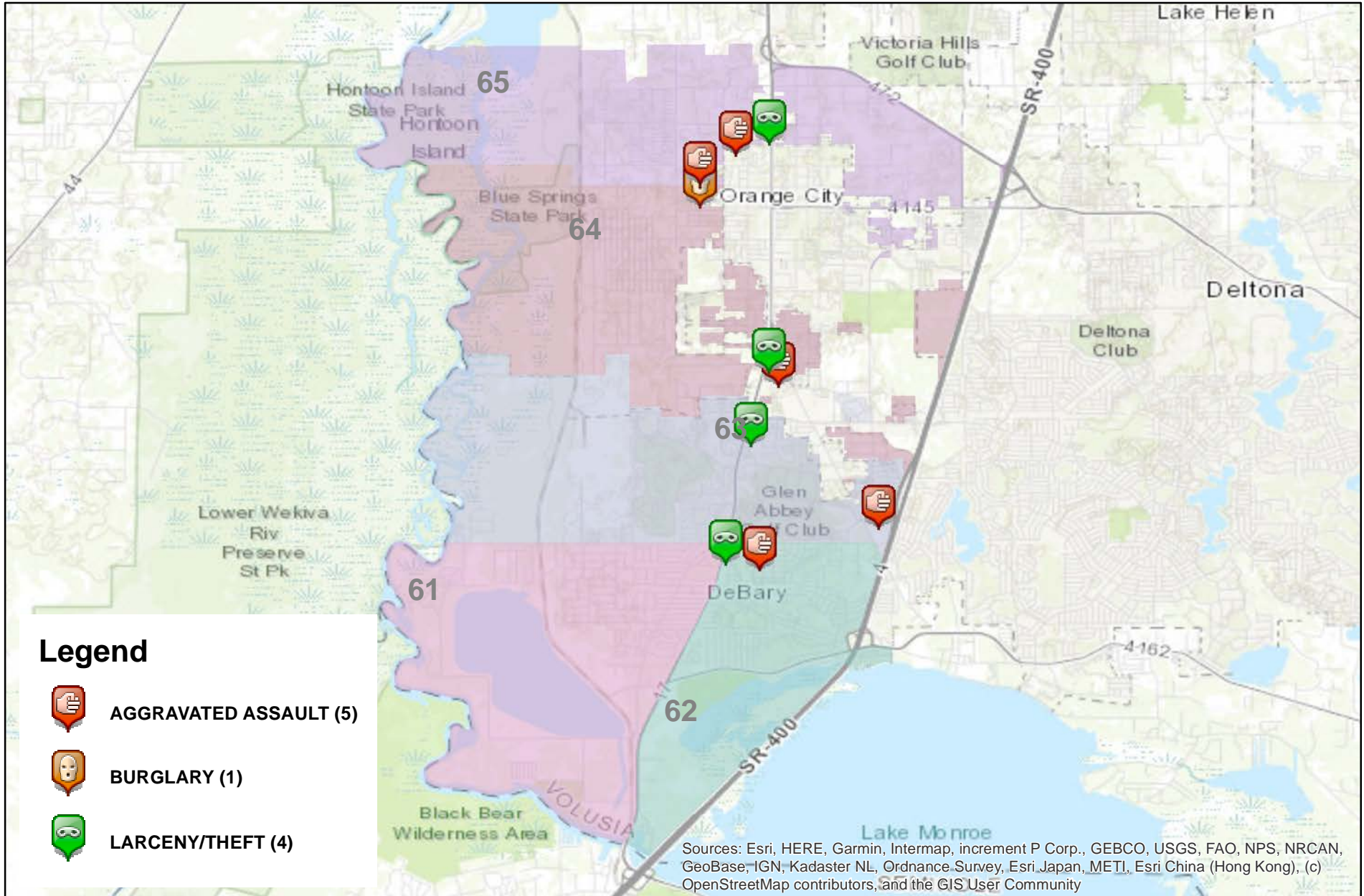
Prepared by: VC Crime Center
 Crime Intelligence Analyst
 Volusia Sheriff's Office
 Printed On: 4/6/2021



This is not a legal document.
 Due to address incompatibilities, some incidents may not be represented and the information on this map should not be viewed as the legal representation of property boundaries, roads, facilities, etc.

District 6 Part 1 Arrests by Location

03/07/2021 thru 04/03/2021



Prepared by: VC Crime Center
 Crime Intelligence Analyst
 Volusia Sheriff's Office
 Printed On: 4/6/2021

0 0.5 1 2 3 Miles
 * Map reflects total number of Incidents and not total number of victims



This is not a legal document. due to address incompatibilities, some incidents may not be represented and the information on this map should not be viewed as the legal representation of property boundaries, roads, facilities, etc.

COMPSTAT REPORT



CRIME STATISTICS – DISTRICT 2

Period 21-03: March 07, 2021 – April 03, 2021

Captain Benjamin Yisrael

COMPSTAT STATISTICAL CRIME COMPARISON TO PREVIOUS 28 DAY PERIODS

District 2	12/13/2020	3/7/2021		1/10/2021	3/7/2021		2/7/2021	3/7/2021		3 Periods
Volusia County Sheriff's Office	1/9/2021	4/3/2021		2/6/2021	4/3/2021		3/6/2021	4/3/2021		Average %
VCSO Offense Data	Current - 3	Current (28d)	% Change	Current - 2	Current (28d)	% Change	Current - 1	Current (28d)	% Change	Change
Homicides	0	0	0%	1	0	-100%	0	<u>0</u>	0%	-33%
Auto Thefts	1	3	200%	8	3	-63%	5	<u>3</u>	-40%	33%
Total Burglaries	6	2	-67%	3	2	-33%	9	2	-78%	-59%
Residence	6	2	-67%	2	2	0%	6	<u>2</u>	-67%	-44%
Non Residence	0	0	0%	1	0	-100%	3	<u>0</u>	-100%	-67%
Total Larcenies	18	12	-33%	13	12	-8%	22	12	-45%	-29%
Larcenies	12	8	-33%	9	8	-11%	14	<u>8</u>	-43%	-29%
Larceny Carbreak	1	2	100%	3	2	-33%	6	<u>2</u>	-67%	0%
Larceny Shoplifting	3	1	-67%	1	1	0%	1	<u>1</u>	0%	-22%
Larceny Bicycle	2	1	-50%	0	1	N/A	1	<u>1</u>	0%	-17%
Total Robberies	3	3	0%	3	3	0%	3	3	0%	0%
Armed	0	0	0%	0	0	0%	0	<u>0</u>	0%	0%
Strongarmed	3	3	0%	3	3	0%	3	<u>3</u>	0%	0%
Total Agg. Assaults/Bat.	10	2	-80%	16	2	-88%	9	2	-78%	-82%
Agg. Assaults/Batteries	6	2	-67%	3	2	-33%	5	<u>2</u>	-60%	-53%
Agg. Domestic Assault/Batteries	4	0	-100%	13	0	-100%	4	<u>0</u>	-100%	-100%
Person Shot	0	0	0%	0	0	0%	0	<u>0</u>	0%	0%
Total Sexual Bat.	1	0	-100%	0	0	0%	4	0	-100%	-67%
Sexual Battery	1	0	-100%	0	0	0%	1	<u>0</u>	-100%	-67%
Sexual Battery Child	0	0	0%	0	0	0%	3	<u>0</u>	-100%	-33%
Total Part One Crimes	39	22	-44%	44	22	-50%	52	22	-58%	-50%
Part One Property Crimes	25	17	-32%	24	17	-29%	36	<u>17</u>	-53%	-38%
Part One Person Crimes	14	5	-64%	20	5	-75%	16	<u>5</u>	-69%	-69%
Total Calls For Service	1,494	1,402	-6%	1,486	1,402	-6%	1,613	1,402	-13%	-8%
Firearm Offenses	4	0	-100%	0	0	0%	5	<u>0</u>	-100%	-67%
All Domestic Violence Cases	29	21	-28%	37	21	-43%	17	<u>21</u>	24%	-16%

NOTE: This Crime data is preliminary and subject to reclassification upon further investigation. The data above reflects the total number of offenses, it does not indicate the total number of incidents. N/A = Not Applicable

Last UCR build date: 4/5/2021 4:58:00 PM

January 1, 2021 through April 3, 2021 compared to the same periods in 2019 and 2020

Volusia County Sheriff's Office	YTD	YTD	2019-2020	YTD	YTD	2020-2021	YTD	YTD	2019-2021	% OF
District 2	2019	2020	% Change	2020	2021	%Change	2019	2021	%Change	COUNTYWIDE
Homicides	0	1	N/A	1	1	0%	0	<u>1</u>	N/A	25%
Auto Thefts	9	24	167%	24	16	-33%	9	<u>16</u>	78%	40%
Total Burglaries	29	32	10%	32	16	-50%	29	16	-45%	30%
Residence	23	27	17%	27	12	-56%	23	<u>12</u>	-48%	26%
Non Residence	6	5	-17%	5	4	-20%	6	<u>4</u>	-33%	57%
Total Larcenies	108	100	-7%	100	56	-44%	108	56	-48%	21%
Larcenies	58	56	-3%	56	35	-38%	58	<u>35</u>	-40%	26%
Larceny Carbreak	33	22	-33%	22	12	-45%	33	<u>12</u>	-64%	19%
Larceny Shoplifting	12	19	58%	19	5	-74%	12	<u>5</u>	-58%	8%
Larceny Bicycle	5	3	-40%	3	4	33%	5	<u>4</u>	-20%	44%
Total Robberies	6	2	-67%	2	9	350%	6	9	50%	24%
Armed	1	0	-100%	0	0	0%	1	<u>0</u>	-100%	0%
Strongarmed	5	2	-60%	2	9	350%	5	<u>9</u>	80%	24%
Total Agg. Assaults/Bat.	21	31	48%	31	28	-10%	21	28	33%	N/A
Agg. Assaults/Batteries	3	18	500%	18	10	-44%	3	<u>10</u>	233%	16%
Agg. Domestic Assault/Batteries	18	13	-28%	13	18	38%	18	<u>18</u>	0%	37%
Person Shot	0	1	N/A	1	0	-100%	0	<u>0</u>	0%	0%
Total Sexual Bat.	5	4	-20%	4	4	0%	5	4	-20%	20%
Sexual Battery	1	1	0%	1	1	0%	1	<u>1</u>	0%	17%
Sexual Battery Child	4	3	-25%	3	3	0%	4	<u>3</u>	-25%	21%
Total Part One Crimes	178	194	9%	194	130	-33%	178	130	-27%	26%
Part One Property Crimes	146	156	7%	156	88	-44%	146	<u>88</u>	-40%	24%
Part One Person Crimes	32	38	19%	38	42	11%	32	<u>42</u>	31%	24%
Total Calls For Service	5,636	5,244	-7%	5,244	5,052	-4%	5,636	5,052	-10%	18%
Firearm Offenses	12	9	-25%	9	5	-44%	12	<u>5</u>	-58%	14%
All Domestic Violence Cases	87	69	-21%	69	85	23%	87	<u>85</u>	-2%	28%

NOTE: This Crime data is preliminary and subject to reclassification upon further investigation. The data above reflects the total number of offenses, it does not indicate the total number of incidents. There were incidents that did not code into either district. These are included in the Countywide Total. N/A = Not Applicable

Last UCR build date: 4/5/2021 4:58:00 PM

January 1, 2021 through April 3, 2021 compared to the same periods in 2019 and 2020

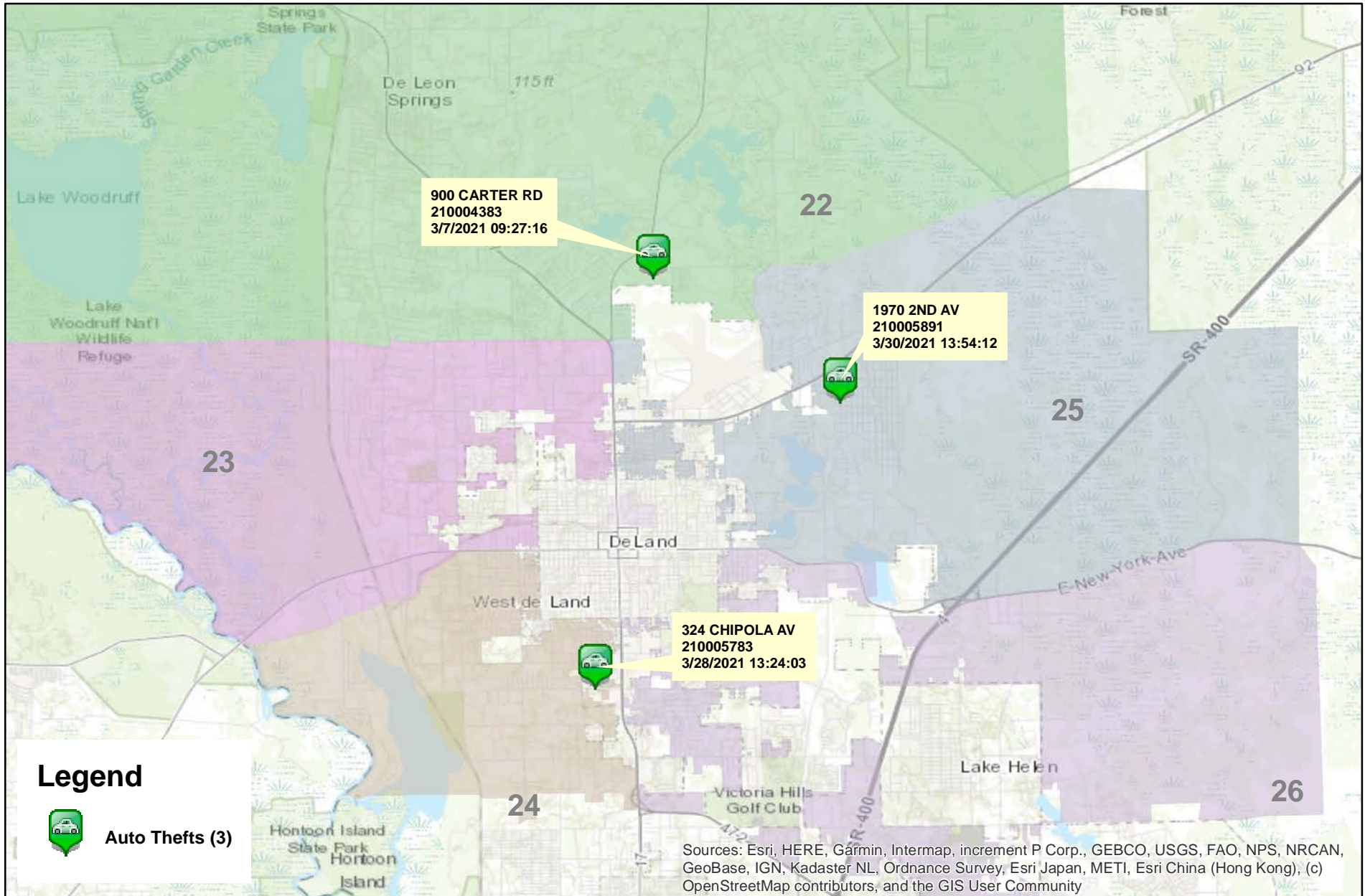
Volusia County Sheriff's Office District 2 Clearances	YTD 2019					YTD 2020					YTD 2021				
	Offense	Clrs	% Clr	Adult	Juv	Offense	Clrs	% Clr	Adult	Juv	Offense	Clrs	% Clr	Adult	Juv
Homicides	0	0	0%	0	0	1	1	100%	1	0	1	1	100%	1	0
Auto Thefts	9	3	33%	3	0	24	12	50%	10	2	16	7	44%	7	0
Total Burglaries	29	8	28%	8	0	32	20	63%	18	2	16	9	56%	9	0
Residence	23	5	22%	5	0	27	17	63%	16	1	12	6	50%	6	0
Non Residence	6	3	50%	3	0	5	3	60%	2	1	4	3	75%	3	0
Total Larcenies	108	38	35%	36	2	100	46	46%	43	3	56	20	36%	18	2
Larcenies	58	19	33%	18	1	56	15	27%	15	0	35	13	37%	13	0
Larceny Carbreak	33	10	30%	10	0	22	10	45%	7	3	12	1	8%	1	0
Larceny Shoplifting	12	8	67%	7	1	19	19	100%	19	0	5	4	80%	3	1
Larceny Bicycle	5	1	20%	1	0	3	2	67%	2	0	4	2	50%	1	1
Total Robberies	6	4	67%	4	0	2	2	100%	2	0	9	9	100%	9	0
Armed	1	0	0%	0	0	0	0	0%	0	0	0	0	0%	0	0
Strongarmed	5	4	80%	4	0	2	2	100%	2	0	9	9	100%	9	0
Total Agg. Assaults/Bat.	21	17	81%	17	0	31	27	87%	26	1	28	29	104%	26	3
Agg. Assaults/Batteries	3	6	200%	6	0	18	15	83%	15	0	10	12	120%	9	3
Agg. Domestic Assault/Batteries	18	11	61%	11	0	13	12	92%	11	1	18	17	94%	17	0
Person Shot	0	1	N/A	1	0	1	0	0%	0	0	0	0	0%	0	0
Total Sexual Bat.	5	1	20%	1	0	4	3	75%	2	1	4	1	25%	0	1
Sexual Battery	1	1	100%	1	0	1	0	0%	0	0	1	0	0%	0	0
Sexual Battery Child	4	0	0%	0	0	3	3	100%	2	1	3	1	33%	0	1
Total Part One Crimes	178	71	40%	67	2	194	111	57%	102	9	130	76	58%	70	6
Part One Property Crimes	146	49	34%	47	2	156	78	50%	71	7	88	36	41%	34	2
Part One Person Crimes	32	22	69%	20	0	38	33	87%	31	2	42	40	95%	36	4

NOTE: This Crime data is preliminary and subject to reclassification upon further investigation. The data above reflects the total number of offenses, it does not indicate the total number of incidents.

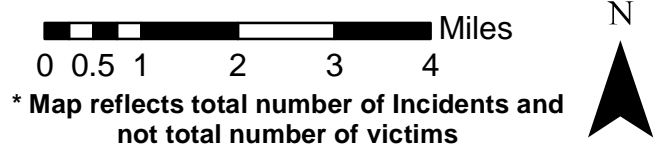
Last UCR build date: 4/5/2021 4:58:00 PM

District 2 Auto Thefts

03/07/2021 thru 04/03/2021



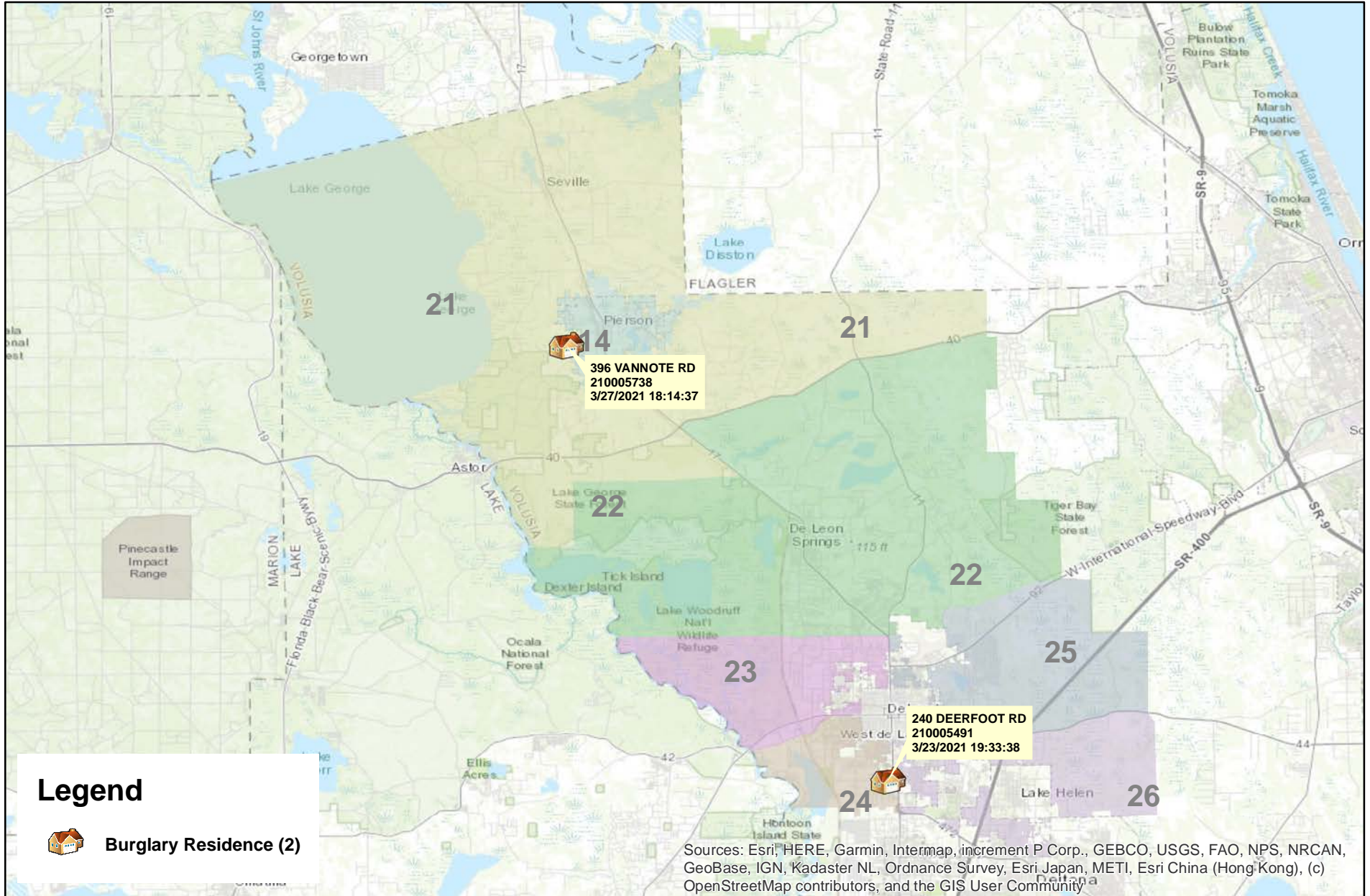
Prepared by: VC Crime Center
 Crime Intelligence Analyst
 Volusia Sheriff's Office
 Printed On: 4/6/2021



This is not a legal document. due to address incompatibilities, some incidents may not be represented and the information on this map should not be viewed as the legal representation of property boundaries, roads, facilities. etc.

District 2 Burglaries

03/07/2021 thru 04/03/2021



Prepared by: VC Crime Center
 Crime Intelligence Analyst
 Volusia Sheriff's Office
 Printed On: 4/6/2021

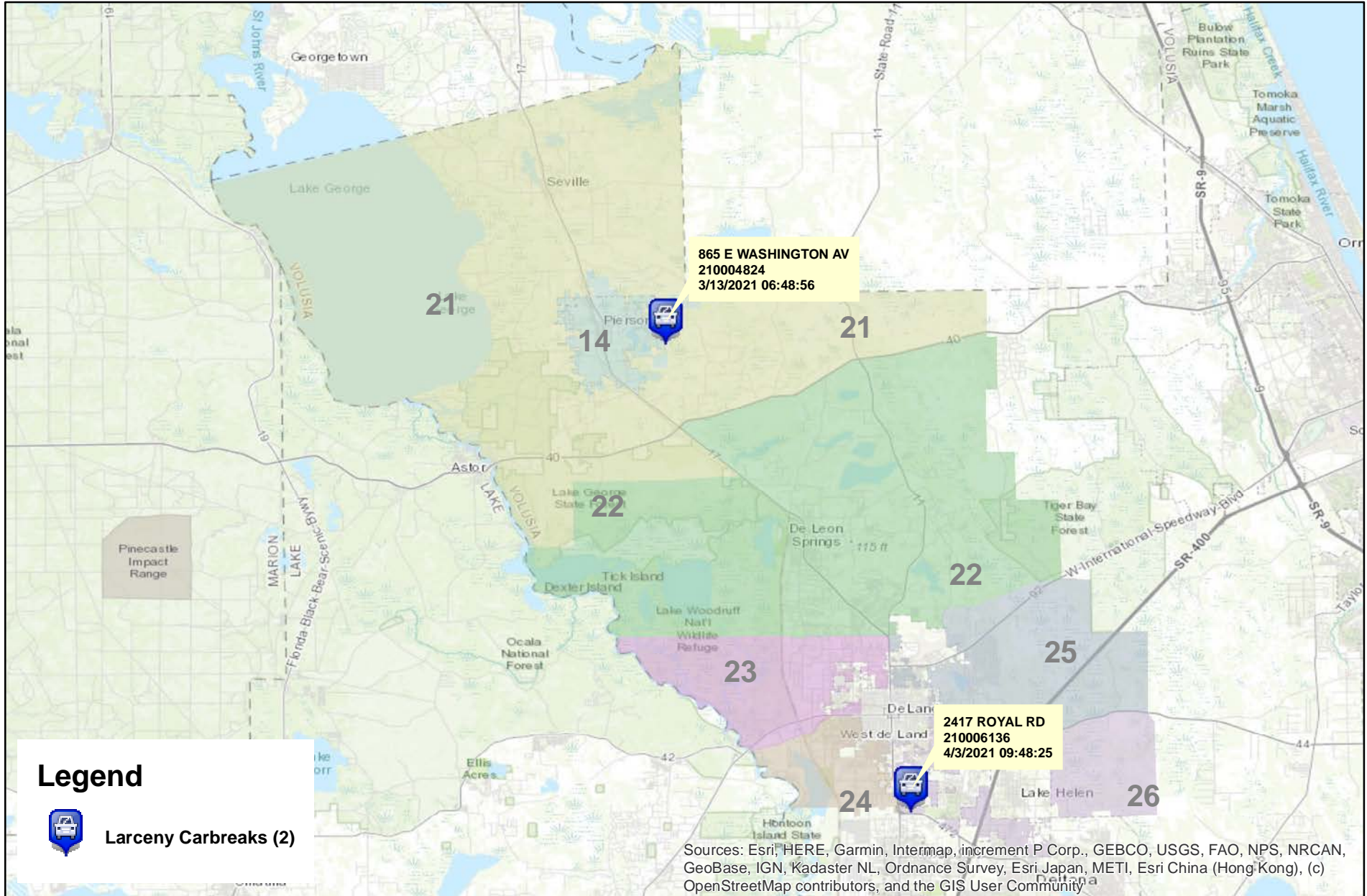


* Map reflects total number of Incidents and not total number of victims



This is not a legal document. due to address incompatibilities, some incidents may not be represented and the information on this map should not be viewed as the legal representation of property boundaries, roads, facilities. etc.

District 2 Larceny Carbreaks 03/07/2021 thru 04/03/2021



Prepared by: VC Crime Center
Crime Intelligence Analyst
Volusia Sheriff's Office
Printed On: 4/6/2021

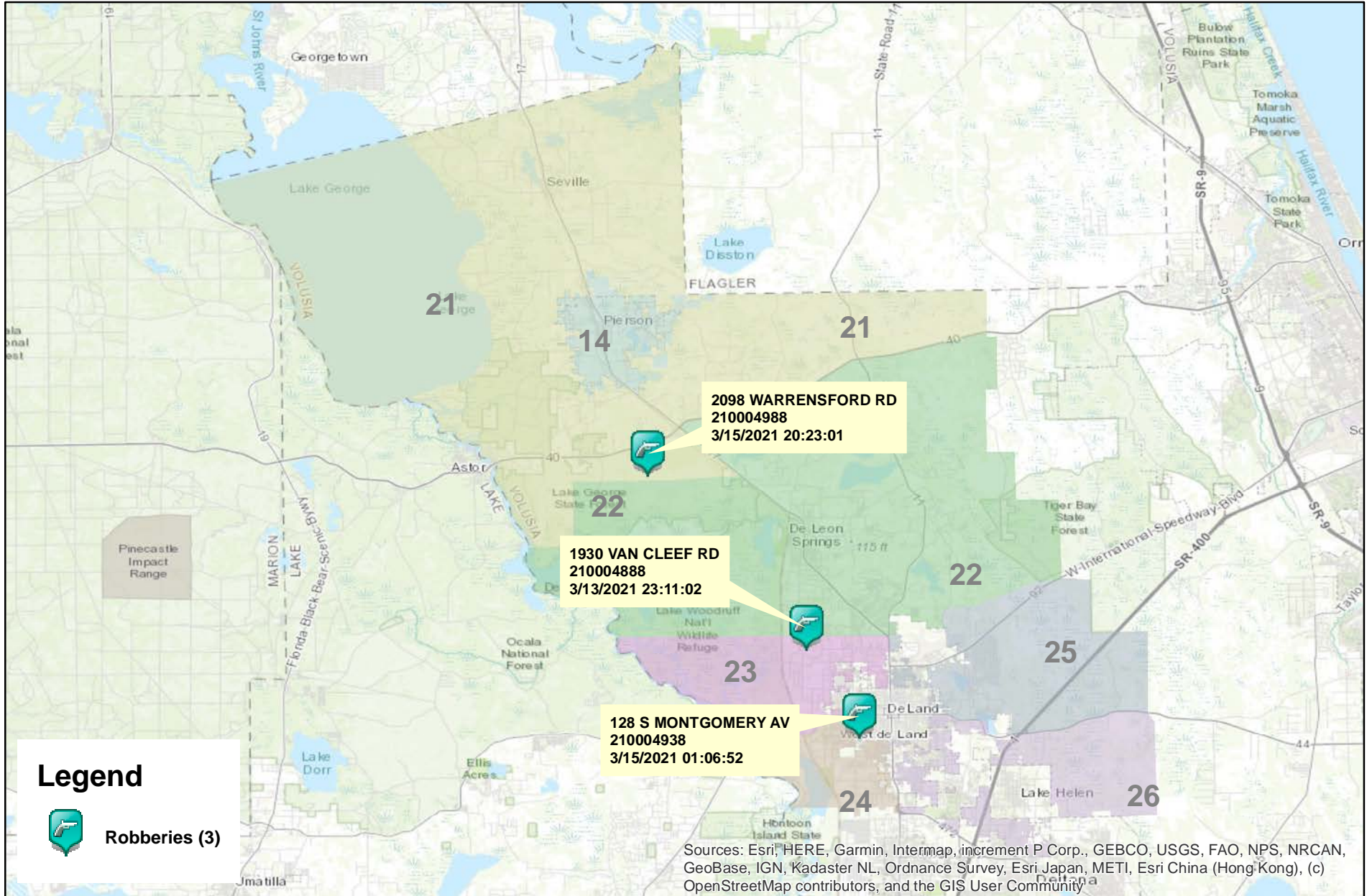
0 1 2 4 6 8 10 Miles
* Map reflects total number of Incidents and not total number of victims




This is not a legal document. due to address incompatibilities, some incidents may not be represented and the information on this map should not be viewed as the legal representation of property boundaries, roads, facilities. etc.

District 2 Robberies

03/07/2021 thru 04/03/2021



Legend

 Robberies (3)

Sources: Esri, HERE, Garmin, Intermap, increment P Corp., GEBCO, USGS, FAO, NPS, NRCAN, GeoBase, IGN, Kadaster NL, Ordnance Survey, Esri Japan, METI, Esri China (Hong-Kong), (c) OpenStreetMap contributors, and the GIS User Community



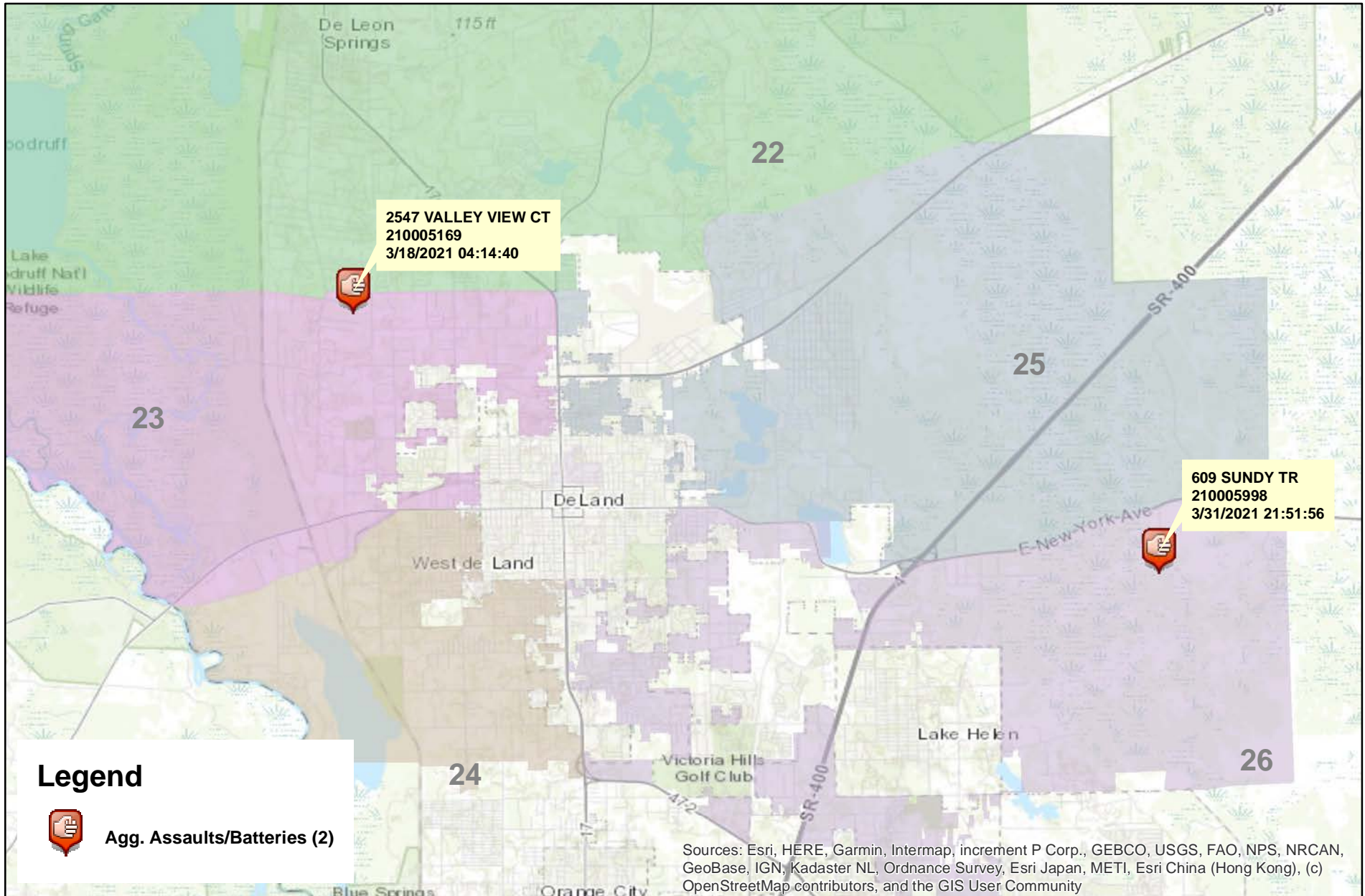
Prepared by: VC Crime Center
 Crime Intelligence Analyst
 Volusia Sheriff's Office
 Printed On: 4/6/2021

0 1 2 4 6 8 10 Miles
 * Map reflects total number of Incidents and not total number of victims

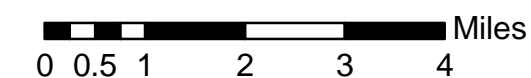


This is not a legal document. due to address incompatibilities, some incidents may not be represented and the information on this map should not be viewed as the legal representation of property boundaries, roads, facilities. etc.

District 2 Aggravated Assaults and Batteries 03/07/2021 thru 04/03/2021



Prepared by: VC Crime Center
Crime Intelligence Analyst
Volusia Sheriff's Office
Printed On: 4/6/2021



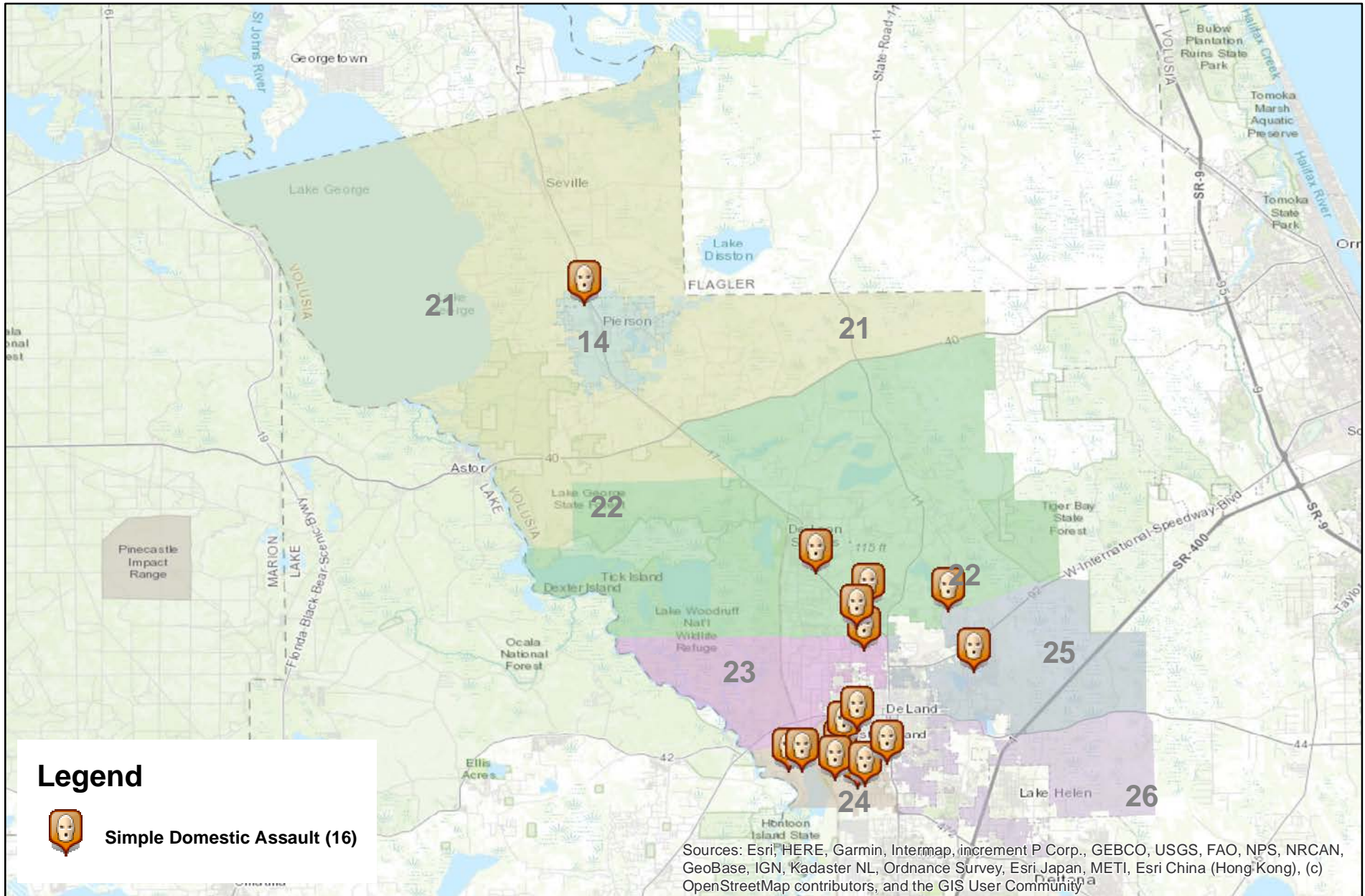
* Map reflects total number of Incidents and not total number of victims



This is not a legal document.
due to address incompatibilities, some
incidents may not be represented and
the information on this map should not be
viewed as the legal representation of
property boundaries, roads, facilities. etc.

District 2 Domestic Assaults and Batteries

03/07/2021 thru 04/03/2021



Sources: Esri, HERE, Garmin, Intermap, increment P Corp., GEBCO, USGS, FAO, NPS, NRCAN, GeoBase, IGN, Kadaster NL, Ordnance Survey, Esri Japan, METI, Esri China (Hong Kong), (c) OpenStreetMap contributors, and the GIS User Community



Prepared by: VC Crime Center
 Crime Intelligence Analyst
 Volusia Sheriff's Office
 Printed On: 4/6/2021

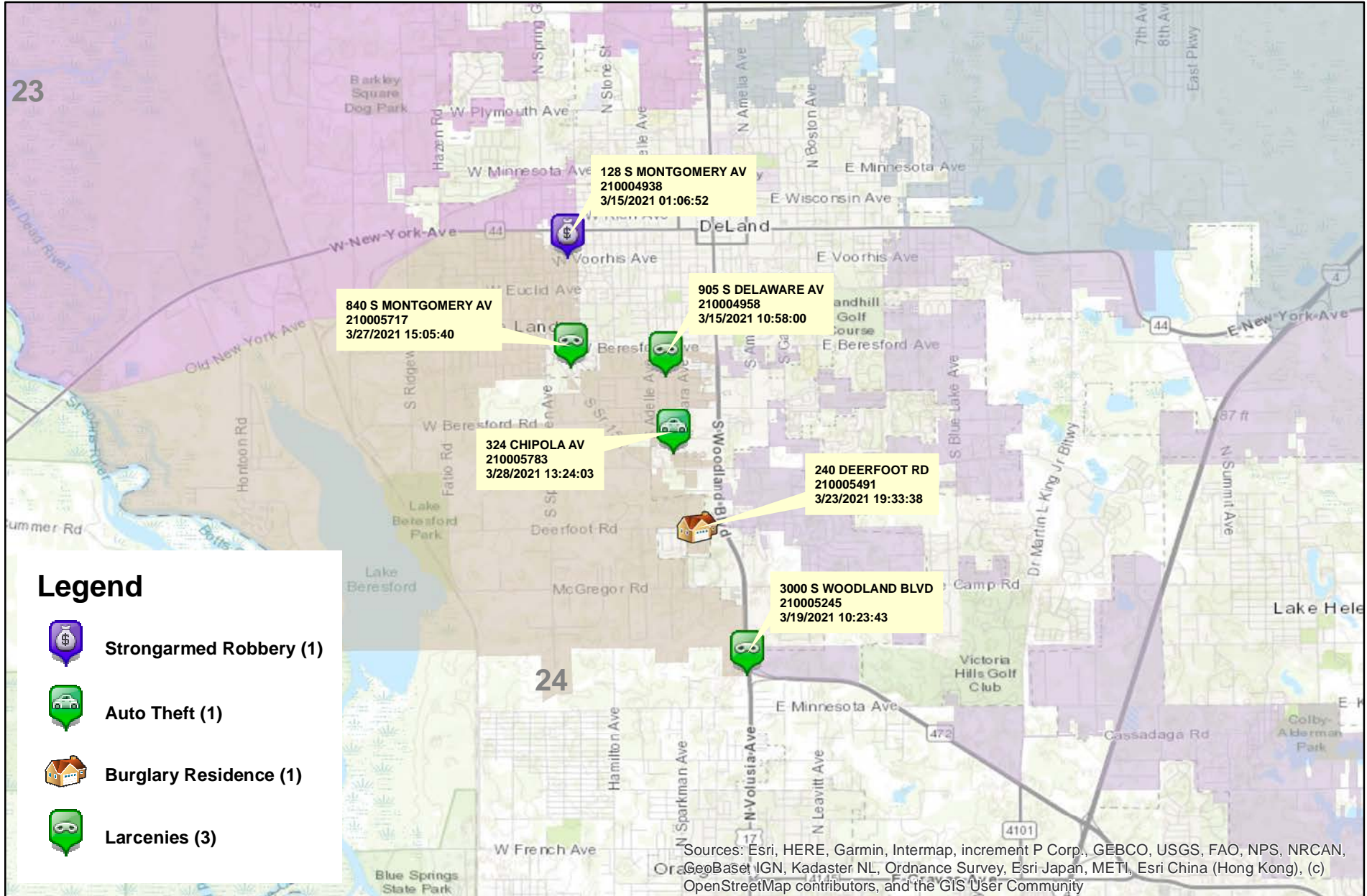
0 1 2 4 6 8 10 Miles
 * Map reflects total number of Incidents and not total number of victims



This is not a legal document. due to address incompatibilities, some incidents may not be represented and the information on this map should not be viewed as the legal representation of property boundaries, roads, facilities. etc.

District 2 Hot Zone 24

03/07/2021 thru 04/03/2021



Prepared by: VC Crime Center
 Crime Intelligence Analyst
 Volusia Sheriff's Office
 Printed On: 4/6/2021

0 0.5 1 2 Miles
 * Map reflects total number of Incidents and not total number of victims



This is not a legal document. due to address incompatibilities, some incidents may not be represented and the information on this map should not be viewed as the legal representation of property boundaries, roads, facilities. etc.

District 2 - Part 1 Crimes by Zone 03/07/2021 through 04/03/2021

Volusia County Sheriff's Office	Total	14	21	22	23	24	25	26	CT
Total	<u>21</u>	<u>4</u>	<u>1</u>	<u>4</u>	<u>0</u>	<u>6</u>	<u>4</u>	<u>2</u>	<u>0</u>
Aggravated Assaults	<u>2</u>	<u>0</u>	<u>0</u>	<u>1</u>	<u>0</u>	<u>0</u>	<u>0</u>	<u>1</u>	<u>0</u>
Auto Thefts	<u>3</u>	<u>0</u>	<u>0</u>	<u>1</u>	<u>0</u>	<u>1</u>	<u>1</u>	<u>0</u>	<u>0</u>
Burglary Non-Residence	<u>0</u>	<u>0</u>	<u>0</u>	<u>0</u>	<u>0</u>	<u>0</u>	<u>0</u>	<u>0</u>	<u>0</u>
Burglary Residence	<u>2</u>	<u>1</u>	<u>0</u>	<u>0</u>	<u>0</u>	<u>1</u>	<u>0</u>	<u>0</u>	<u>0</u>
Homicide	<u>0</u>	<u>0</u>	<u>0</u>	<u>0</u>	<u>0</u>	<u>0</u>	<u>0</u>	<u>0</u>	<u>0</u>
Larceny All Other	<u>8</u>	<u>2</u>	<u>0</u>	<u>1</u>	<u>0</u>	<u>3</u>	<u>2</u>	<u>0</u>	<u>0</u>
Larceny Carbreak	<u>2</u>	<u>1</u>	<u>0</u>	<u>0</u>	<u>0</u>	<u>0</u>	<u>0</u>	<u>1</u>	<u>0</u>
Larceny Shoplifting	<u>1</u>	<u>0</u>	<u>0</u>	<u>0</u>	<u>0</u>	<u>0</u>	<u>1</u>	<u>0</u>	<u>0</u>
Robbery Armed	<u>0</u>	<u>0</u>	<u>0</u>	<u>0</u>	<u>0</u>	<u>0</u>	<u>0</u>	<u>0</u>	<u>0</u>
Robbery Strongarmed	<u>3</u>	<u>0</u>	<u>1</u>	<u>1</u>	<u>0</u>	<u>1</u>	<u>0</u>	<u>0</u>	<u>0</u>
Sexual Battery	<u>0</u>	<u>0</u>	<u>0</u>	<u>0</u>	<u>0</u>	<u>0</u>	<u>0</u>	<u>0</u>	<u>0</u>

*The Aggravated Assault, Auto Theft,& Sexual Battery statistics reflect the total number of incidents, it does not indicate the total number of victims or vehicles.

The Highlighted numbers indicate zones with higher levels of activity.

Last UCR build date: 4/5/2021 4:58:00 PM

COMPSTAT REPORT

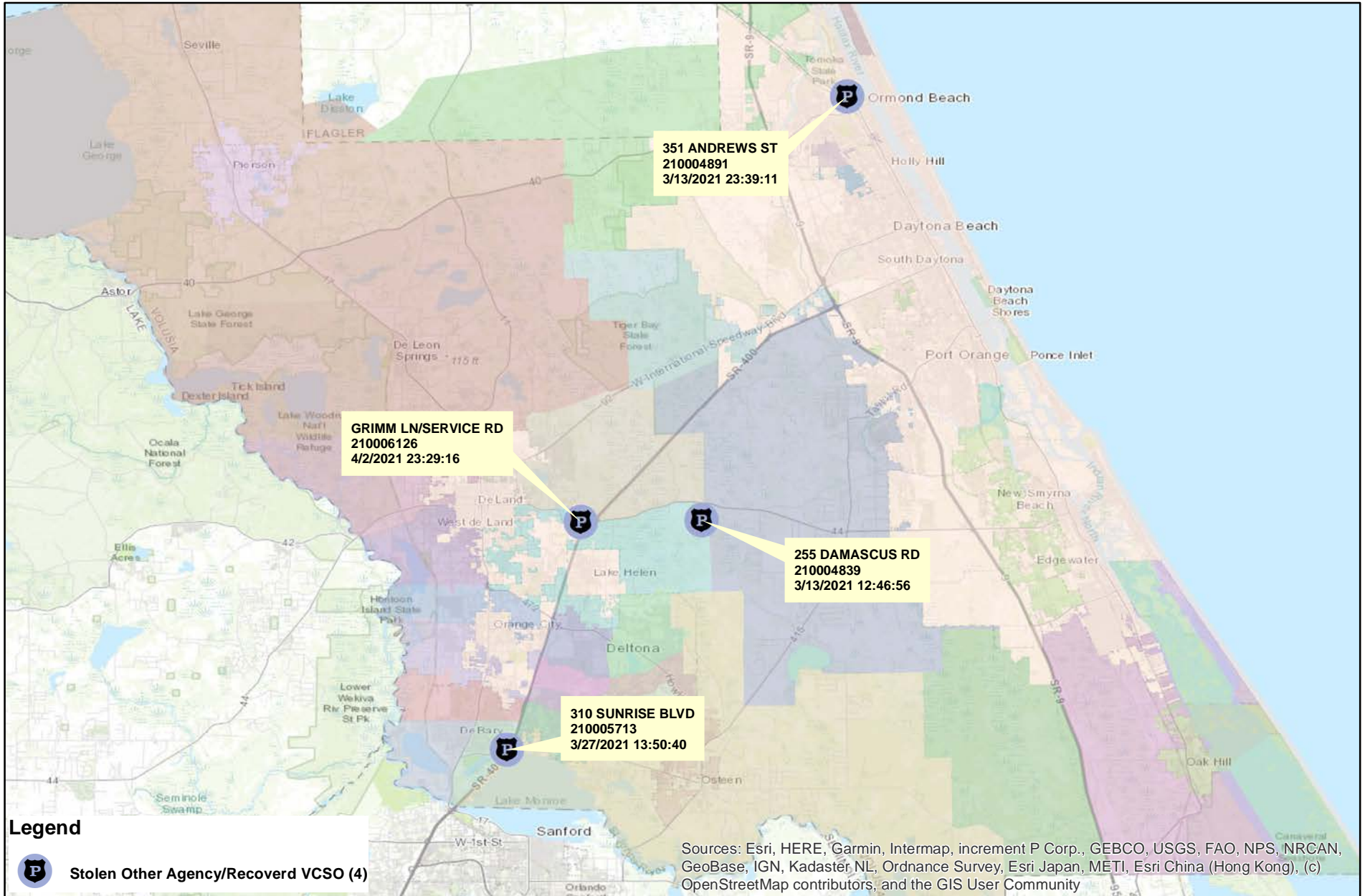


INVESTIGATIVE SERVICES SECTION

Period 21-03: March 07, 2021 – April 03, 2021

Captain Eric Dietrich

Agencywide Auto Recoveries 03/07/2021 thru 04/03/2021



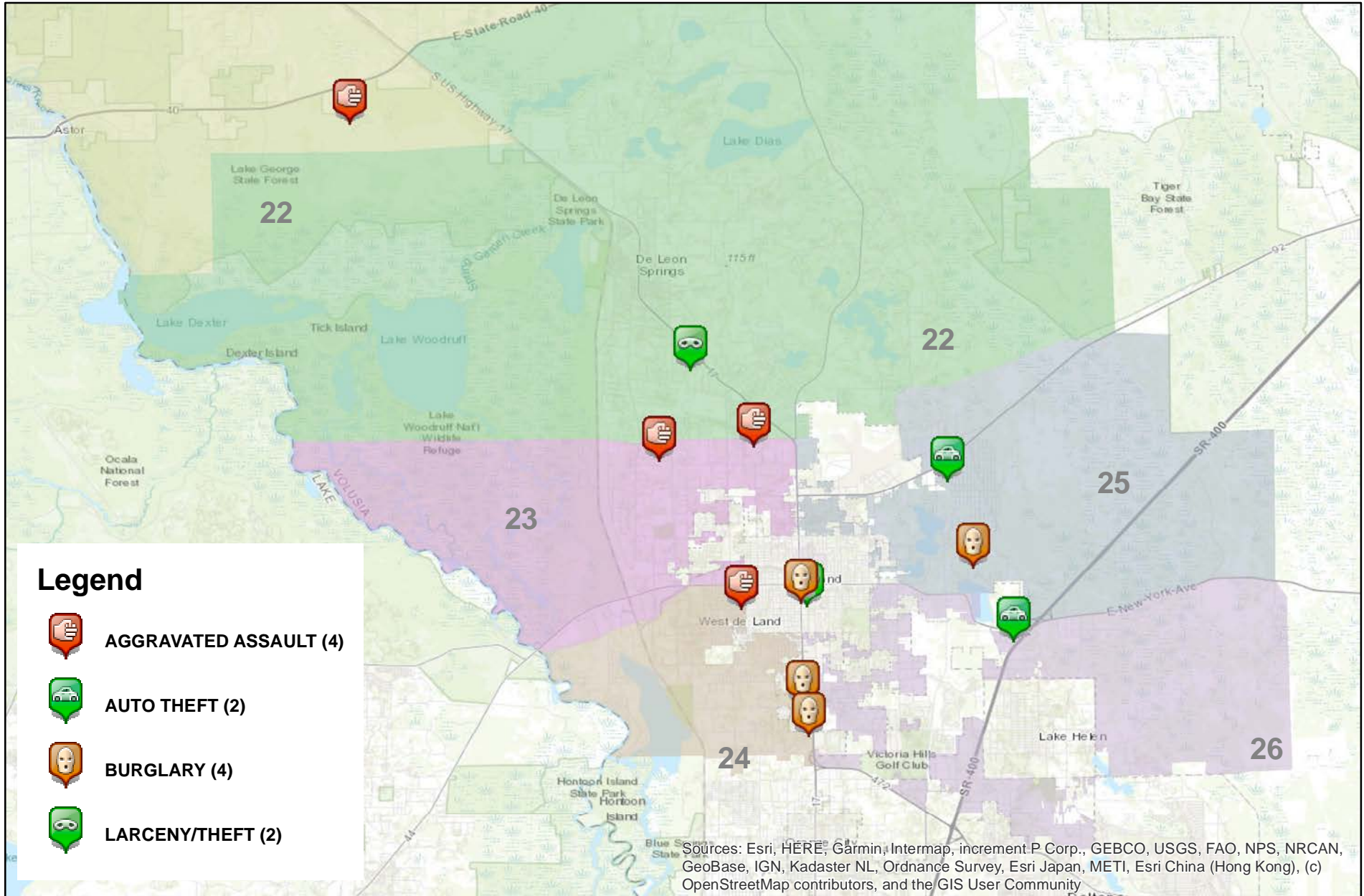
Prepared by: VC Crime Center
 Crime Intelligence Analyst
 Volusia Sheriff's Office
 Printed On: 4/6/2021



This is not a legal document.
 Due to address incompatibilities, some incidents may not be represented and the information on this map should not be viewed as the legal representation of property boundaries, roads, facilities, etc.

District 2 Part 1 Arrests by Location

03/07/2021 thru 04/03/2021



Prepared by: VC Crime Center
 Crime Intelligence Analyst
 Volusia Sheriff's Office
 Printed On: 4/6/2021

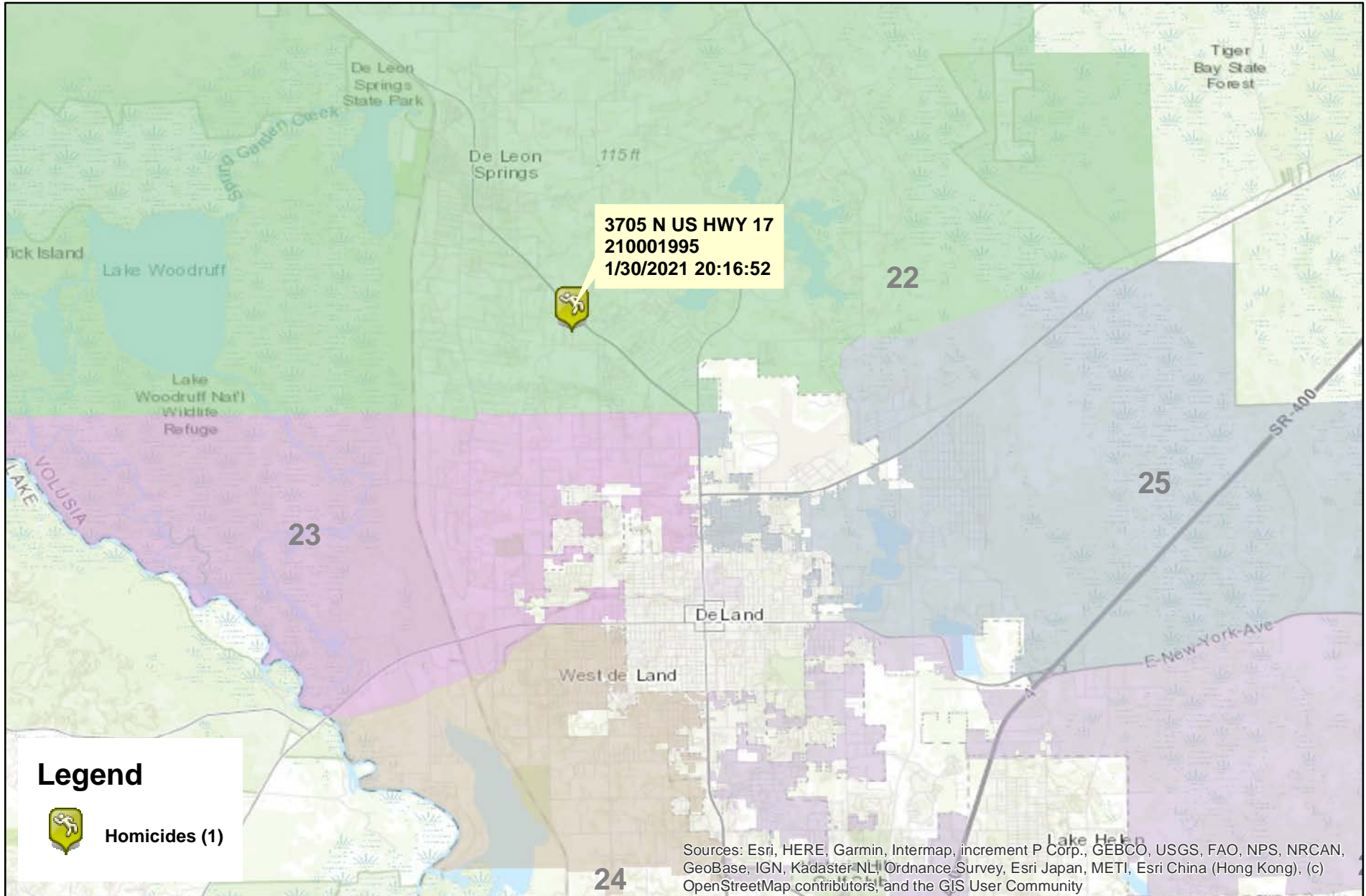
0 0.5 1 2 3 4 5 Miles
 * Map reflects total number of Incidents and not total number of victims



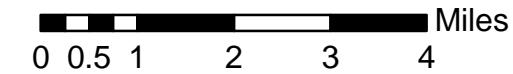
This is not a legal document. due to address incompatibilities, some incidents may not be represented and the information on this map should not be viewed as the legal representation of property boundaries, roads, facilities. etc.

District 2 Homicides

01/01/2021 thru 04/03/2021



Prepared by: VC Crime Center
Crime Intelligence Analyst
Volusia Sheriff's Office
Printed On: 4/6/2021



* Map reflects total number of Incidents and not total number of victims



This is not a legal document.
due to address incompatibilities, some
incidents may not be represented and
the information on this map should not be
viewed as the legal representation of
property boundaries, roads, facilities. etc.

COMPSTAT REPORT



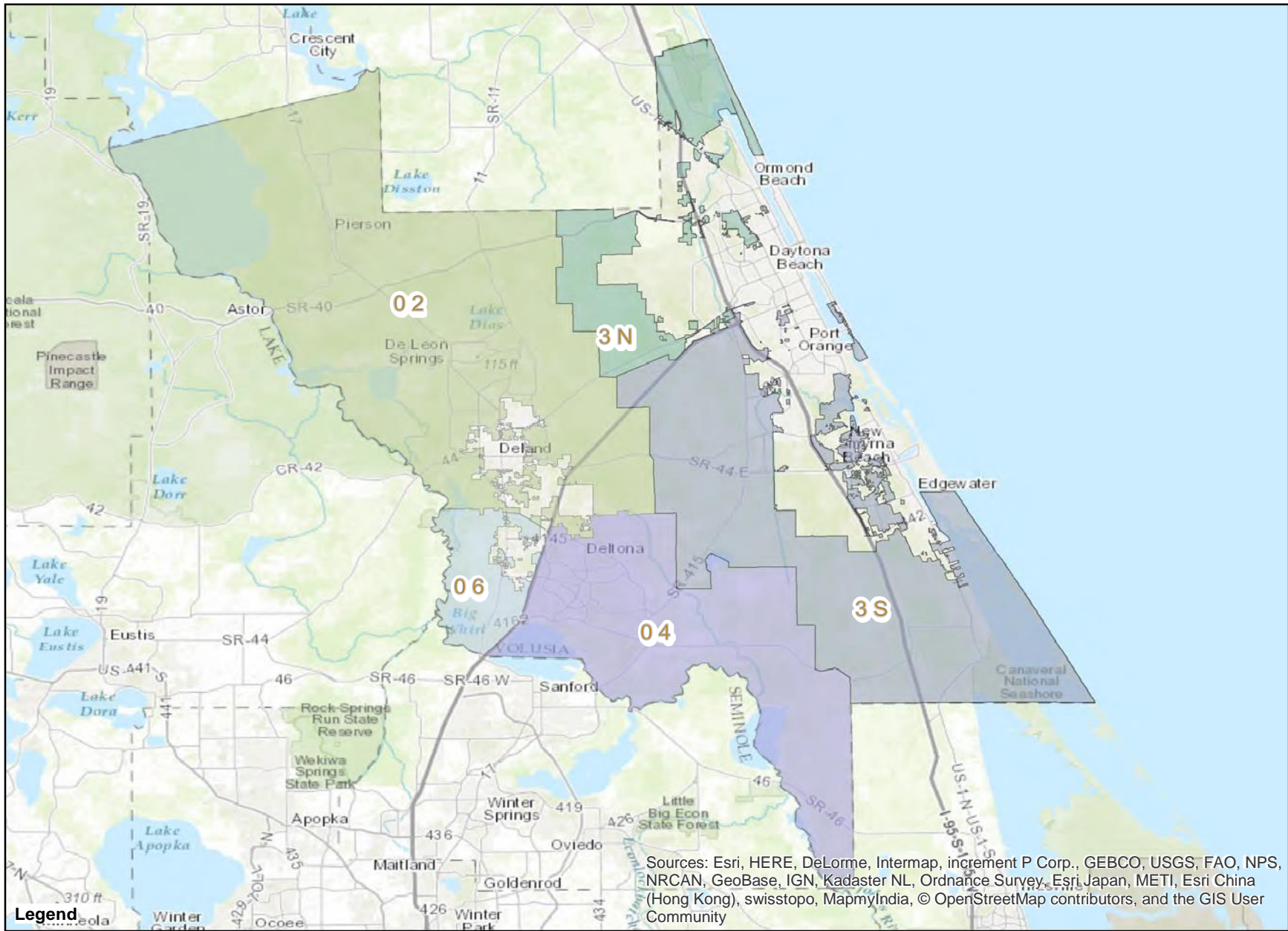
EAST VOLUSIA

Period 21-03: March 07, 2021 – April 03, 2021

Sheriff Michael J. Chitwood

Chief Deputy Joseph Gallagher

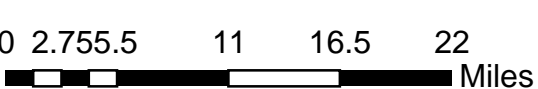
Volusia Sheriff's Office Districts



Sources: Esri, HERE, DeLorme, Intermap, increment P Corp., GEBCO, USGS, FAO, NPS, NRCAN, GeoBase, IGN, Kadaster NL, Ordnance Survey, Esri Japan, METI, Esri China (Hong Kong), swisstopo, MapmyIndia, © OpenStreetMap contributors, and the GIS User Community



Prepared by: Patrick Harding
 Crime Intelligence Analyst
 Volusia Sheriff's Office
 Printed On: 5/10/2017



This is not a legal document.
 Due to address incompatibilities, some incidents may not be represented and the information on this map should not be viewed as the legal representation of property boundaries, roads, facilities, etc.

COMPSTAT REPORT



CRIME STATISTICS – DISTRICT 3 NORTH

Period 21-03: March 07, 2021 – April 03, 2021

Captain Richard Fortin

COMPSTAT STATISTICAL CRIME COMPARISON TO PREVIOUS 28 DAY PERIODS

District 3 North	12/13/2020	3/7/2021		1/10/2021	3/7/2021		2/7/2021	3/7/2021		3 Periods
Volusia County Sheriff's Office	1/9/2021	4/3/2021		2/6/2021	4/3/2021		3/6/2021	4/3/2021		Average %
VCSO Offense Data	Current - 3	Current (28d)	% Change	Current -2	Current (28d)	% Change	Current - 1	Current (28d)	% Change	Change
Homicides	1	0	-100%	2	0	-100%	0	<u>0</u>	0%	-67%
Auto Thefts	0	4	N/A	2	4	100%	2	<u>4</u>	100%	67%
Total Burglaries	3	3	0%	0	3	N/A	1	3	200%	67%
Residence	3	3	0%	0	3	N/A	0	<u>3</u>	N/A	0%
Non Residence	0	0	0%	0	0	0%	1	<u>0</u>	-100%	-33%
Total Larcenies	4	8	100%	7	8	14%	13	8	-38%	25%
Larcenies	1	4	300%	3	4	33%	9	<u>4</u>	-56%	93%
Larceny Carbreak	3	3	0%	3	3	0%	3	<u>3</u>	0%	0%
Larceny Shoplifting	0	1	N/A	1	1	0%	1	<u>1</u>	0%	0%
Larceny Bicycle	0	0	0%	0	0	0%	0	<u>0</u>	0%	0%
Total Robberies	1	2	100%	0	2	N/A	2	2	0%	33%
Armed	1	0	-100%	0	0	0%	0	<u>0</u>	0%	-33%
Strongarmed	0	2	N/A	0	2	N/A	2	<u>2</u>	0%	0%
Total Agg. Assaults/Bat.	2	4	100%	3	4	33%	6	4	-33%	33%
Agg. Assaults/Batteries	2	2	0%	0	2	N/A	4	<u>2</u>	-50%	-17%
Agg. Domestic Assault/Batteries	0	2	N/A	3	2	-33%	2	<u>2</u>	0%	-11%
Person Shot	1	0	-100%	1	0	-100%	0	<u>0</u>	0%	-67%
Total Sexual Bat.	1	2	100%	2	2	0%	1	2	100%	67%
Sexual Battery	0	1	N/A	0	1	N/A	0	<u>1</u>	N/A	0%
Sexual Battery Child	1	1	0%	2	1	-50%	1	<u>1</u>	0%	-17%
Total Part One Crimes	12	23	92%	16	23	44%	25	23	-8%	42%
Part One Property Crimes	7	15	114%	9	15	67%	16	<u>15</u>	-6%	58%
Part One Person Crimes	5	8	60%	7	8	14%	9	<u>8</u>	-11%	21%
Total Calls For Service	1,056	1,144	8%	1,136	1,144	1%	1,090	1,144	5%	5%
Firearm Offenses	1	1	0%	1	1	0%	0	<u>1</u>	N/A	0%
All Domestic Violence Cases	8	13	63%	15	13	-13%	13	<u>13</u>	0%	16%

NOTE: This Crime data is preliminary and subject to reclassification upon further investigation. The data above reflects the total number of offenses, it does not indicate the total number of incidents. N/A = Not Applicable

Last UCR build date: 4/5/2021 4:58:00 PM

January 1, 2021 through April 3, 2021 compared to the same periods in 2019 and 2020

Volusia County Sheriff's Office	YTD	YTD	2019-2020	YTD	YTD	2020-2021	YTD	YTD	2019-2021	% OF
District 3 North	2019	2020	% Change	2020	2021	%Change	2019	2021	%Change	COUNTYWIDE
Homicides	1	1	0%	1	3	200%	1	<u>3</u>	200%	75%
Auto Thefts	13	8	-38%	8	8	0%	13	<u>8</u>	-38%	20%
Total Burglaries	23	9	-61%	9	5	-44%	23	5	-78%	9%
Residence	18	6	-67%	6	4	-33%	18	<u>4</u>	-78%	9%
Non Residence	5	3	-40%	3	1	-67%	5	<u>1</u>	-80%	14%
Total Larcenies	64	54	-16%	54	30	-44%	64	30	-53%	11%
Larcenies	38	24	-37%	24	17	-29%	38	<u>17</u>	-55%	13%
Larceny Carbreak	17	24	41%	24	10	-58%	17	<u>10</u>	-41%	16%
Larceny Shoplifting	3	4	33%	4	3	-25%	3	<u>3</u>	0%	5%
Larceny Bicycle	6	2	-67%	2	0	-100%	6	<u>0</u>	-100%	0%
Total Robberies	1	3	200%	3	4	33%	1	4	300%	11%
Armed	0	1	N/A	1	0	-100%	0	<u>0</u>	0%	0%
Strongarmed	1	2	100%	2	4	100%	1	<u>4</u>	300%	11%
Total Agg. Assaults/Bat.	15	13	-13%	13	15	15%	15	15	0%	N/A
Agg. Assaults/Batteries	10	8	-20%	8	8	0%	10	<u>8</u>	-20%	13%
Agg. Domestic Assault/Batteries	5	5	0%	5	7	40%	5	<u>7</u>	40%	14%
Person Shot	0	1	N/A	1	2	100%	0	<u>2</u>	N/A	100%
Total Sexual Bat.	1	5	400%	5	5	0%	1	5	400%	25%
Sexual Battery	0	0	0%	0	1	N/A	0	<u>1</u>	N/A	17%
Sexual Battery Child	1	5	400%	5	4	-20%	1	<u>4</u>	300%	29%
Total Part One Crimes	118	93	-21%	93	70	-25%	118	70	-41%	14%
Part One Property Crimes	100	71	-29%	71	43	-39%	100	<u>43</u>	-57%	12%
Part One Person Crimes	18	22	22%	22	27	23%	18	<u>27</u>	50%	16%
Total Calls For Service	4,221	4,644	10%	4,644	3,757	-19%	4,221	3,757	-11%	14%
Firearm Offenses	6	2	-67%	2	3	50%	6	<u>3</u>	-50%	8%
All Domestic Violence Cases	34	36	6%	36	45	25%	34	<u>45</u>	32%	15%

NOTE: This Crime data is preliminary and subject to reclassification upon further investigation. The data above reflects the total number of offenses, it does not indicate the total number of incidents. There were incidents that did not code into either district. These are included in the Countywide Total. N/A = Not Applicable

Last UCR build date: 4/5/2021 4:58:00 PM

January 1, 2021 through April 3, 2021 compared to the same periods in 2019 and 2020

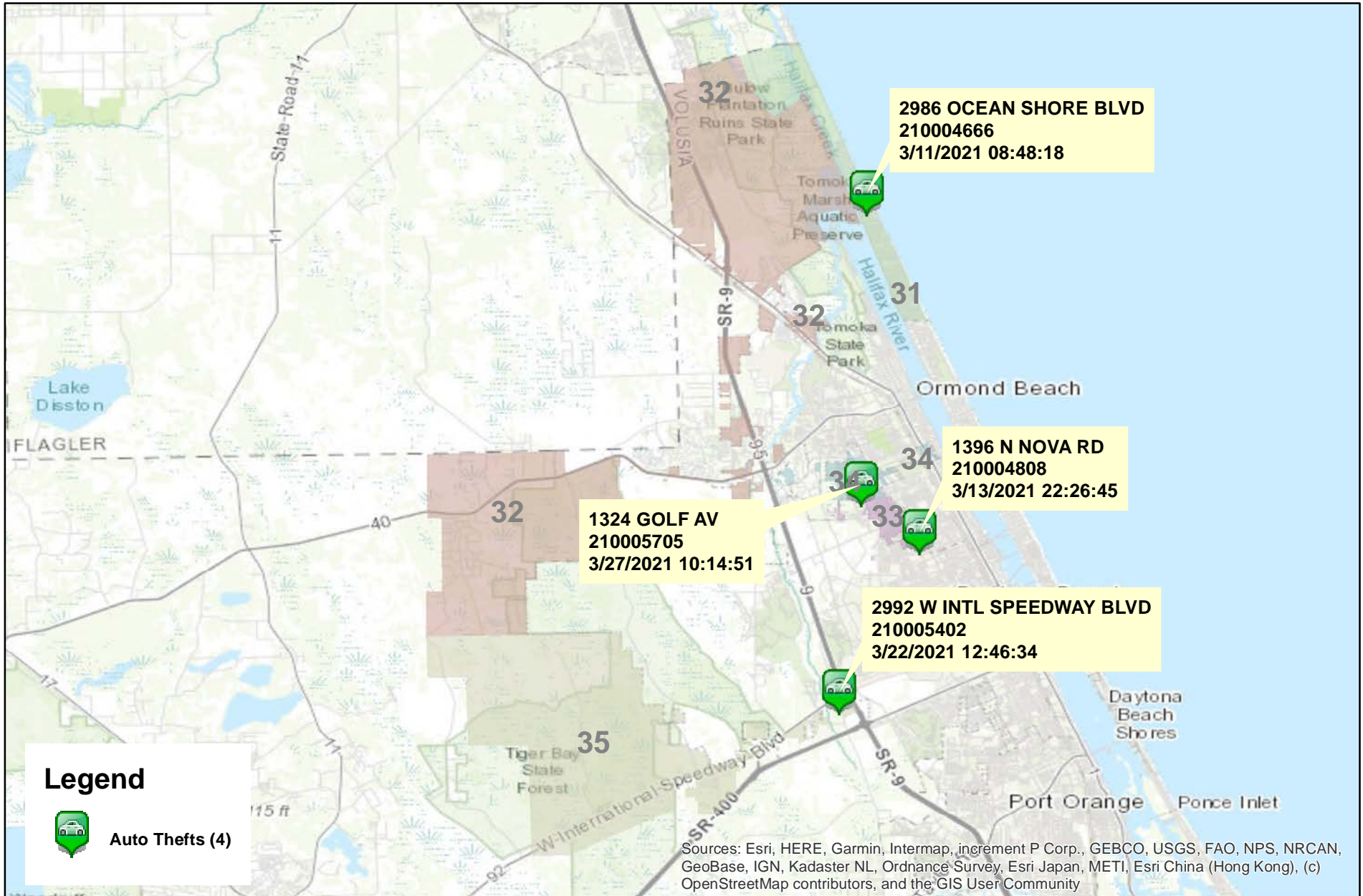
Volusia County Sheriff's Office District 3 North Clearances	YTD 2019					YTD 2020					YTD 2021				
	Offense	Clrs	% Clr	Adult	Juv	Offense	Clrs	% Clr	Adult	Juv	Offense	Clrs	% Clr	Adult	Juv
Homicides	1	1	100%	1	0	1	0	0%	0	0	3	<u>2</u>	67%	2	0
Auto Thefts	13	8	62%	8	0	8	5	63%	4	1	8	<u>2</u>	25%	2	0
Total Burglaries	23	7	30%	7	0	9	3	33%	3	0	5	2	40%	2	0
Residence	18	5	28%	5	0	6	2	33%	2	0	4	<u>2</u>	50%	2	0
Non Residence	5	2	40%	2	0	3	1	33%	1	0	1	<u>0</u>	0%	0	0
Total Larcenies	64	19	30%	19	0	54	15	28%	13	2	30	8	27%	8	0
Larcenies	38	13	34%	13	0	24	5	21%	5	0	17	<u>4</u>	24%	4	0
Larceny Carbreak	17	4	24%	4	0	24	8	33%	6	2	10	<u>3</u>	30%	3	0
Larceny Shoplifting	3	2	67%	2	0	4	1	25%	1	0	3	<u>1</u>	33%	1	0
Larceny Bicycle	6	0	0%	0	0	2	1	50%	1	0	0	<u>0</u>	0%	0	0
Total Robberies	1	2	200%	2	0	3	3	100%	3	0	4	4	100%	4	0
Armed	0	0	0%	0	0	1	1	100%	1	0	0	<u>0</u>	0%	0	0
Strongarmed	1	2	200%	2	0	2	2	100%	2	0	4	<u>4</u>	100%	4	0
Total Agg. Assaults/Bat.	15	9	60%	7	2	13	9	69%	9	0	15	12	80%	12	0
Agg. Assaults/Batteries	10	6	60%	6	0	8	4	50%	4	0	8	<u>6</u>	75%	6	0
Agg. Domestic Assault/Batteries	5	3	60%	1	2	5	5	100%	5	0	7	<u>6</u>	86%	6	0
Person Shot	0	0	0%	0	0	1	1	100%	1	0	2	<u>1</u>	50%	1	0
Total Sexual Bat.	1	0	0%	0	0	5	2	40%	2	0	5	1	20%	0	1
Sexual Battery	0	0	0%	0	0	0	0	0%	0	0	1	<u>0</u>	0%	0	0
Sexual Battery Child	1	0	0%	0	0	5	2	40%	2	0	4	<u>1</u>	25%	0	1
Total Part One Crimes	118	46	39%	46	2	93	37	40%	34	3	70	31	44%	30	1
Part One Property Crimes	100	34	34%	34	0	71	23	32%	20	3	43	<u>12</u>	28%	12	0
Part One Person Crimes	18	12	67%	12	2	22	14	64%	14	0	27	<u>19</u>	70%	18	1

NOTE: This Crime data is preliminary and subject to reclassification upon further investigation. The data above reflects the total number of offenses, it does not indicate the total number of incidents.

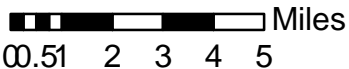
Last UCR build date: 4/5/2021 4:58:00 PM

District 3 North Auto Thefts

03/07/2021 thru 04/03/2021



Prepared by: VC Crime Center
 Crime Intelligence Analyst
 Volusia Sheriff's Office
 Printed On: 4/6/2021



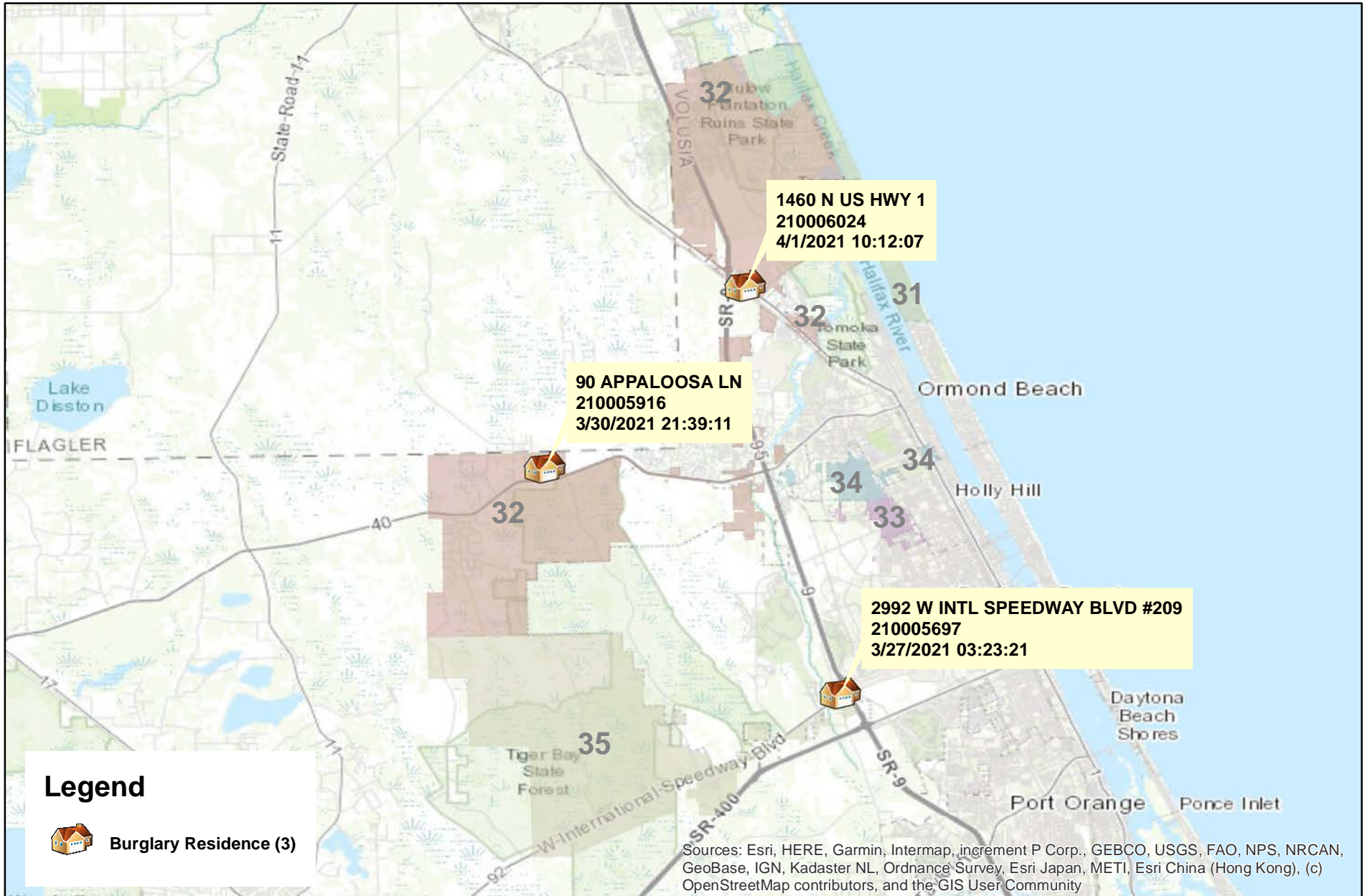
* Map reflects total number of Incidents and not total number of victims



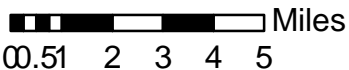
This is not a legal document. due to address incompatibilities, some incidents may not be represented and the information on this map should not be viewed as the legal representation of property boundaries, roads, facilities. etc.

District 3 North Burglaries

03/07/2021 thru 04/03/2021



Prepared by: VC Crime Center
 Crime Intelligence Analyst
 Volusia Sheriff's Office
 Printed On: 4/6/2021



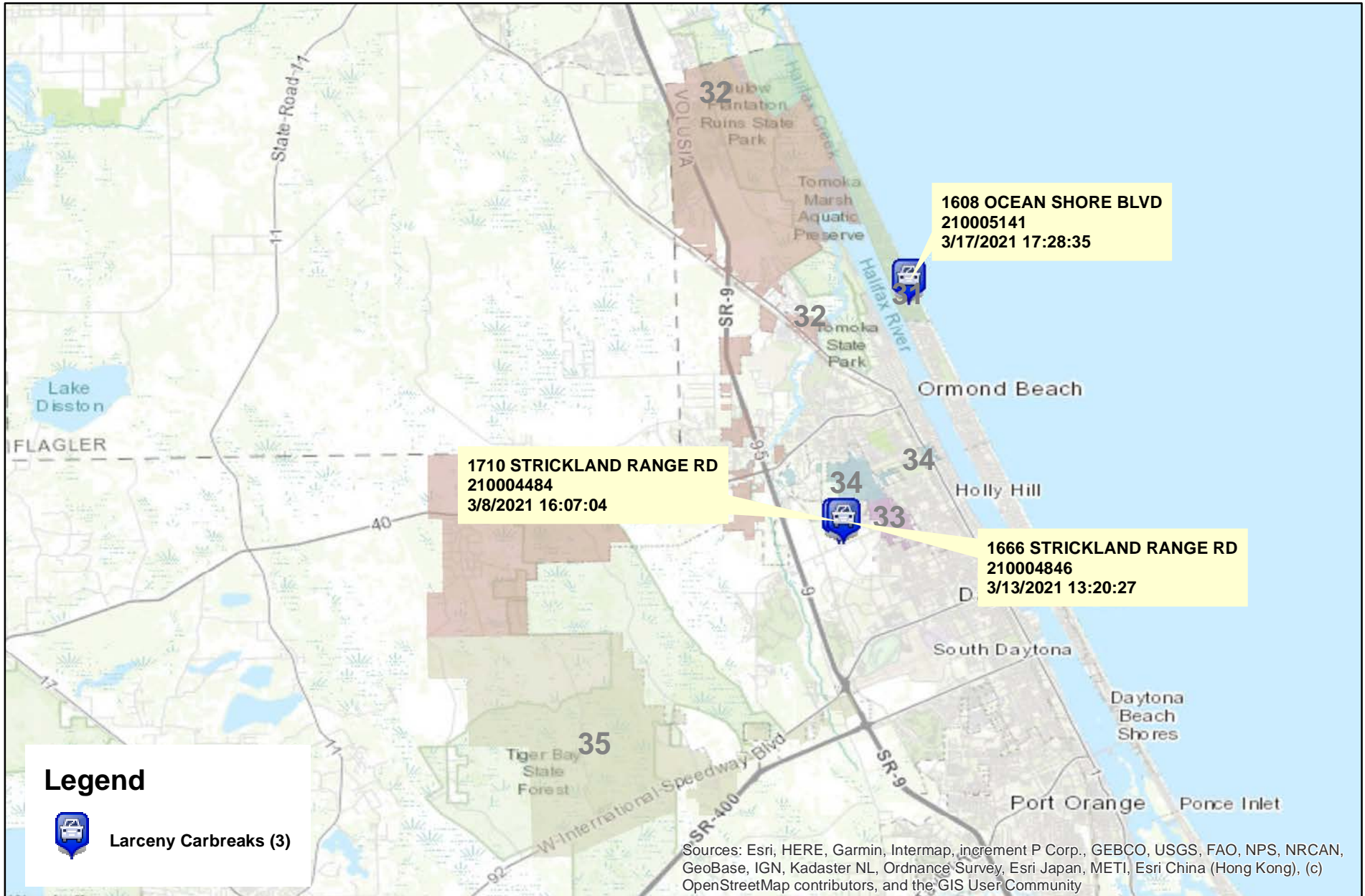
* Map reflects total number of Incidents and not total number of victims



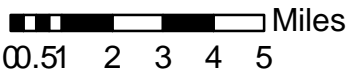
This is not a legal document. due to address incompatibilities, some incidents may not be represented and the information on this map should not be viewed as the legal representation of property boundaries, roads, facilities, etc.

District 3 North Larceny Carbreaks

03/07/2021 thru 04/03/2021



Prepared by: VC Crime Center
 Crime Intelligence Analyst
 Volusia Sheriff's Office
 Printed On: 4/6/2021



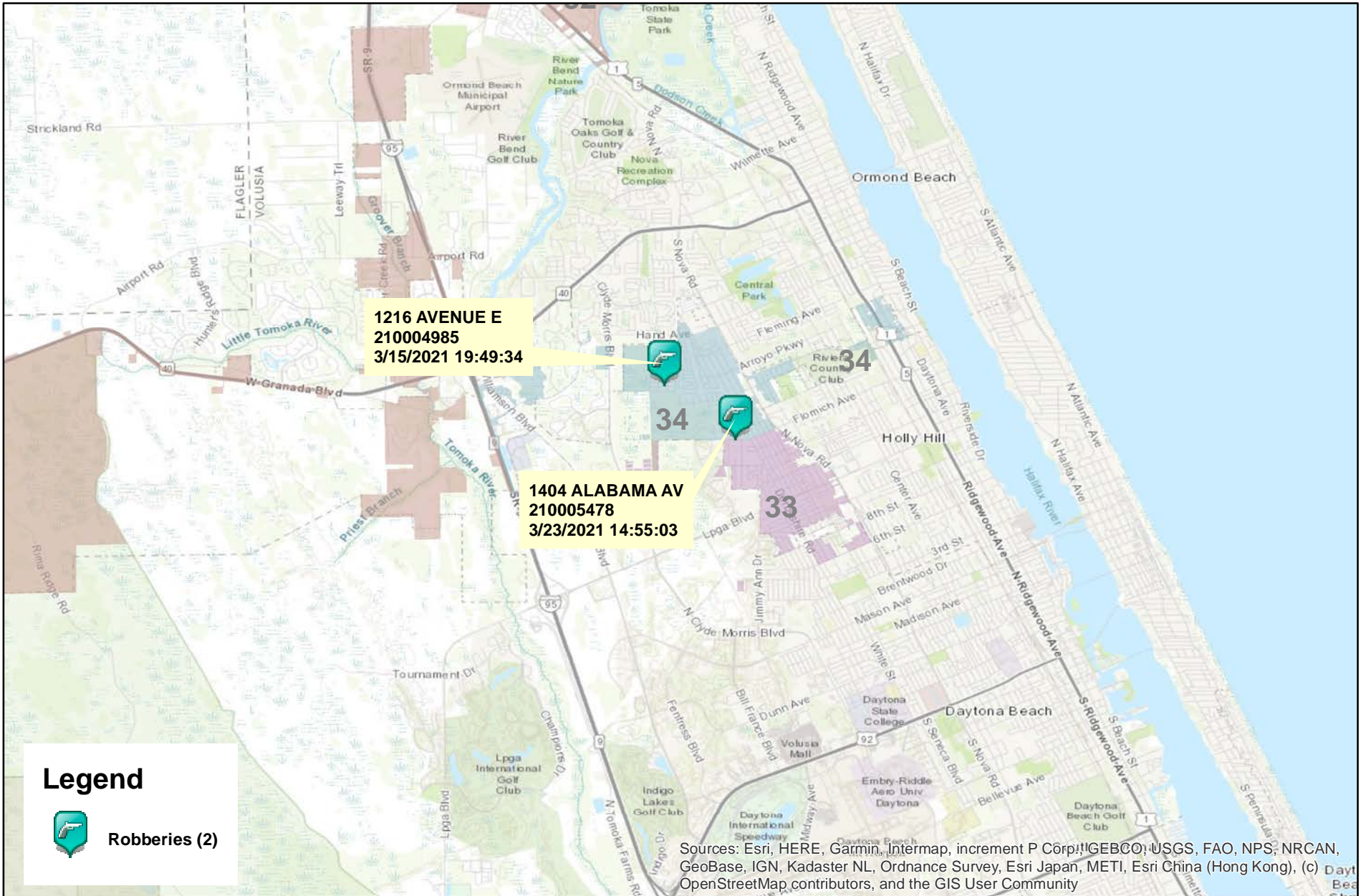
* Map reflects total number of Incidents and not total number of victims




This is not a legal document. due to address incompatibilities, some incidents may not be represented and the information on this map should not be viewed as the legal representation of property boundaries, roads, facilities, etc.

District 3 North Robberies

03/07/2021 thru 04/03/2021



Legend

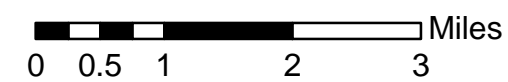


Robberies (2)

Sources: Esri, HERE, Garmin, Intermap, increment P Corp., GEBCO, USGS, FAO, NPS, NRCAN, GeoBase, IGN, Kadaster NL, Ordnance Survey, Esri Japan, METI, Esri China (Hong Kong), (c) OpenStreetMap contributors, and the GIS User Community



Prepared by: VC Crime Center
 Crime Intelligence Analyst
 Volusia Sheriff's Office
 Printed On: 4/6/2021



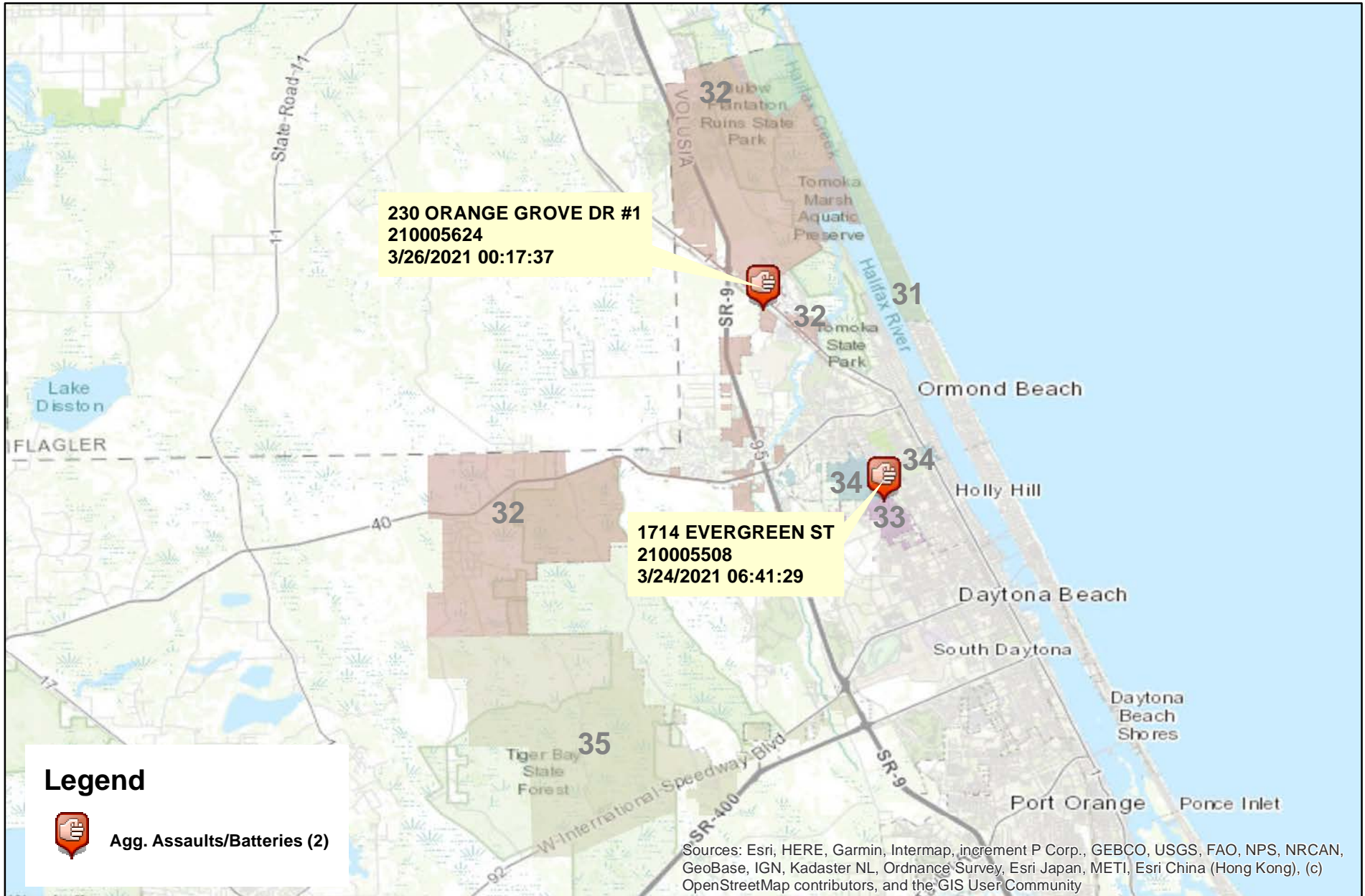
* Map reflects total number of Incidents and not total number of victims



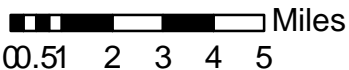
This is not a legal document. due to address incompatibilities, some incidents may not be represented and the information on this map should not be viewed as the legal representation of property boundaries, roads, facilities. etc.

District 3 North Aggravated Assaults and Batteries

03/07/2021 thru 04/03/2021



Prepared by: VC Crime Center
 Crime Intelligence Analyst
 Volusia Sheriff's Office
 Printed On: 4/6/2021



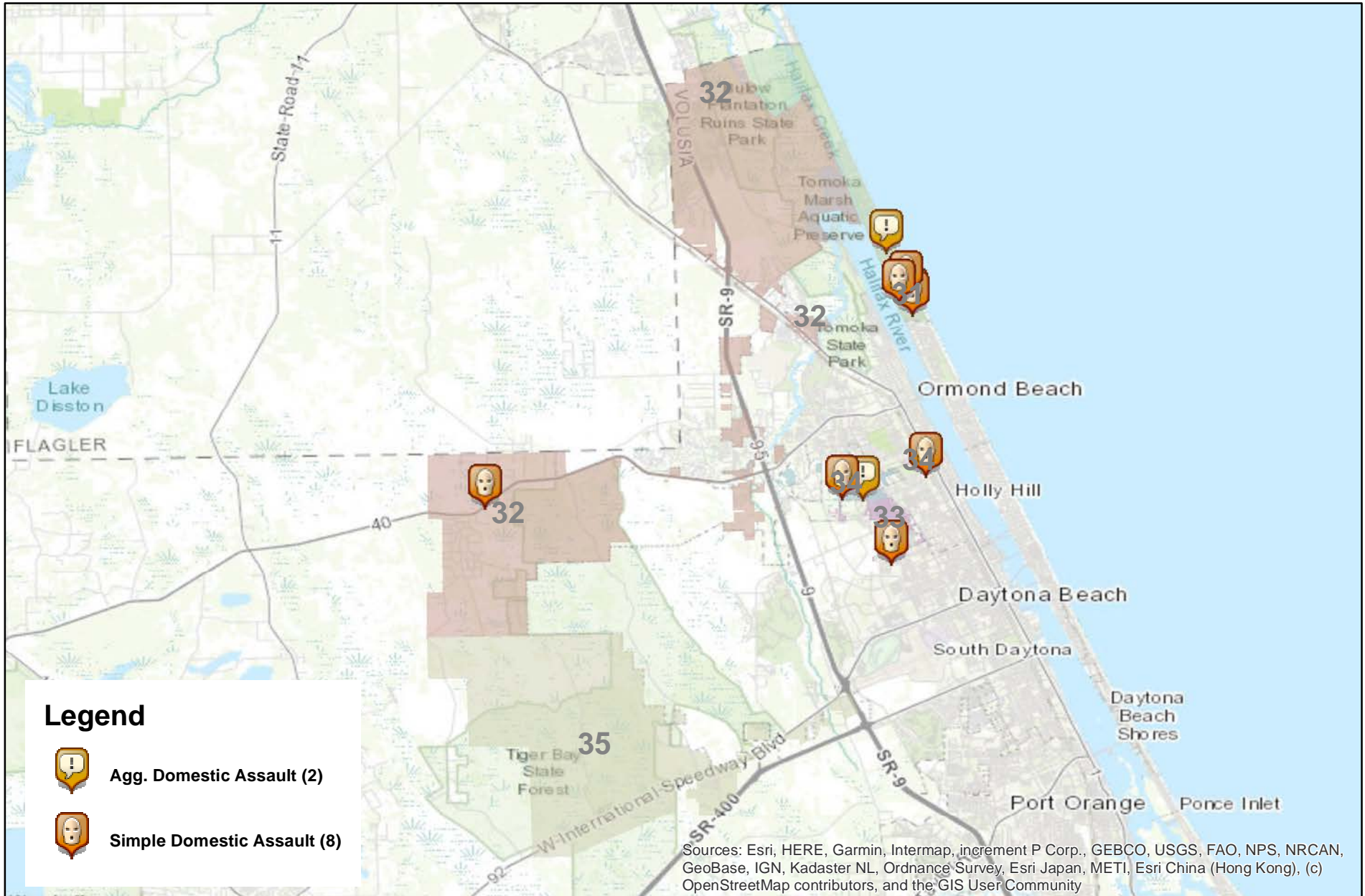
* Map reflects total number of Incidents and not total number of victims



This is not a legal document. due to address incompatibilities, some incidents may not be represented and the information on this map should not be viewed as the legal representation of property boundaries, roads, facilities. etc.

District 3 North Domestic Assaults and Batteries

03/07/2021 thru 04/03/2021



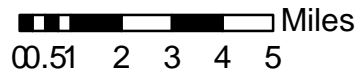
Legend

-  Agg. Domestic Assault (2)
-  Simple Domestic Assault (8)

Sources: Esri, HERE, Garmin, Intermap, increment P Corp., GEBCO, USGS, FAO, NPS, NRCAN, GeoBase, IGN, Kadaster NL, Ordnance Survey, Esri Japan, METI, Esri China (Hong Kong), (c) OpenStreetMap contributors, and the GIS User Community



Prepared by: VC Crime Center
 Crime Intelligence Analyst
 Volusia Sheriff's Office
 Printed On: 4/6/2021



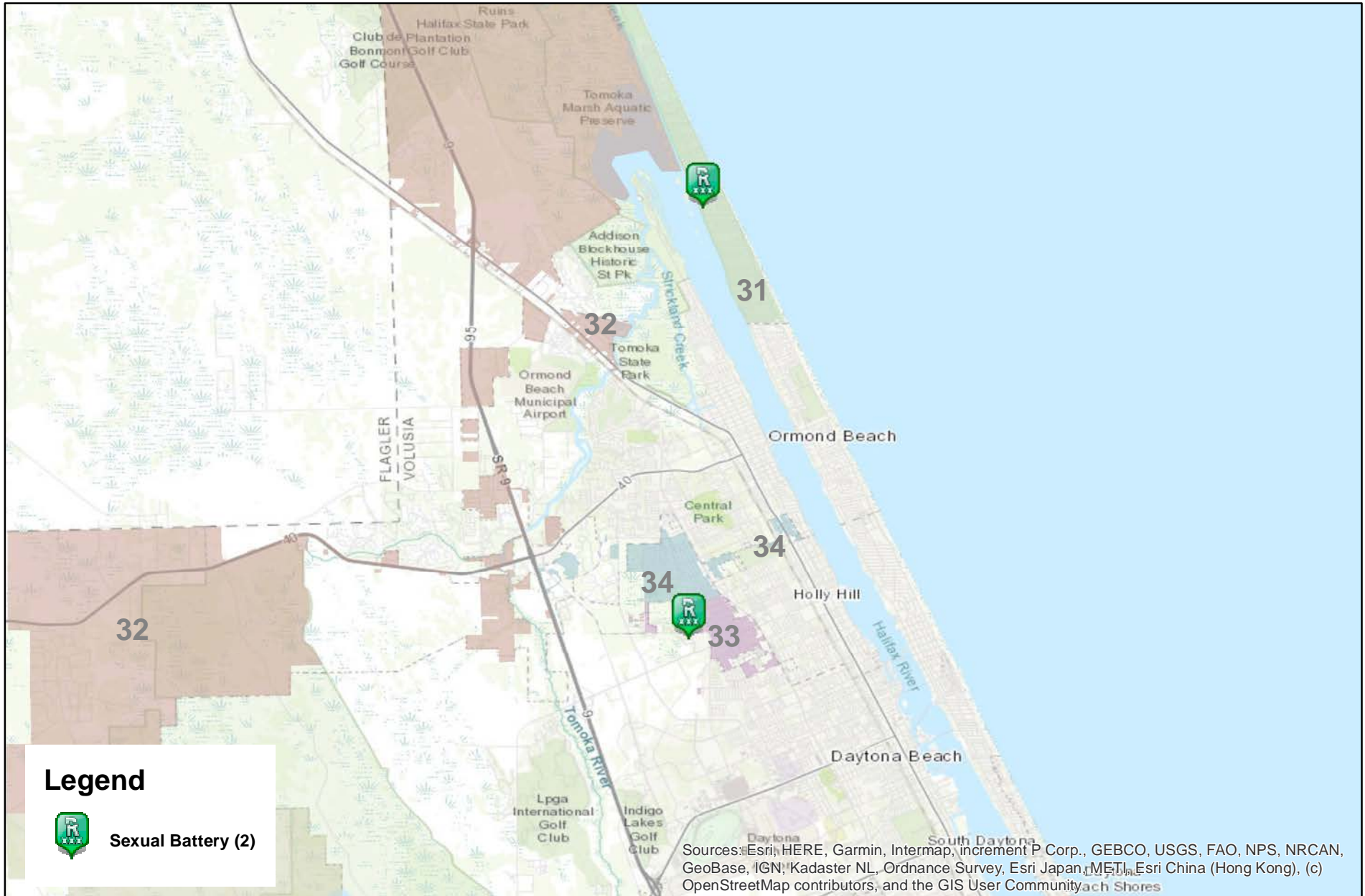
* Map reflects total number of Incidents and not total number of victims



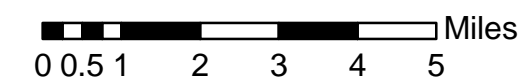
This is not a legal document. due to address incompatibilities, some incidents may not be represented and the information on this map should not be viewed as the legal representation of property boundaries, roads, facilities. etc.

District 3 North Sexual Batteries

03/07/2021 thru 04/03/2021



Prepared by: VC Crime Center
 Crime Intelligence Analyst
 Volusia Sheriff's Office
 Printed On: 4/6/2021



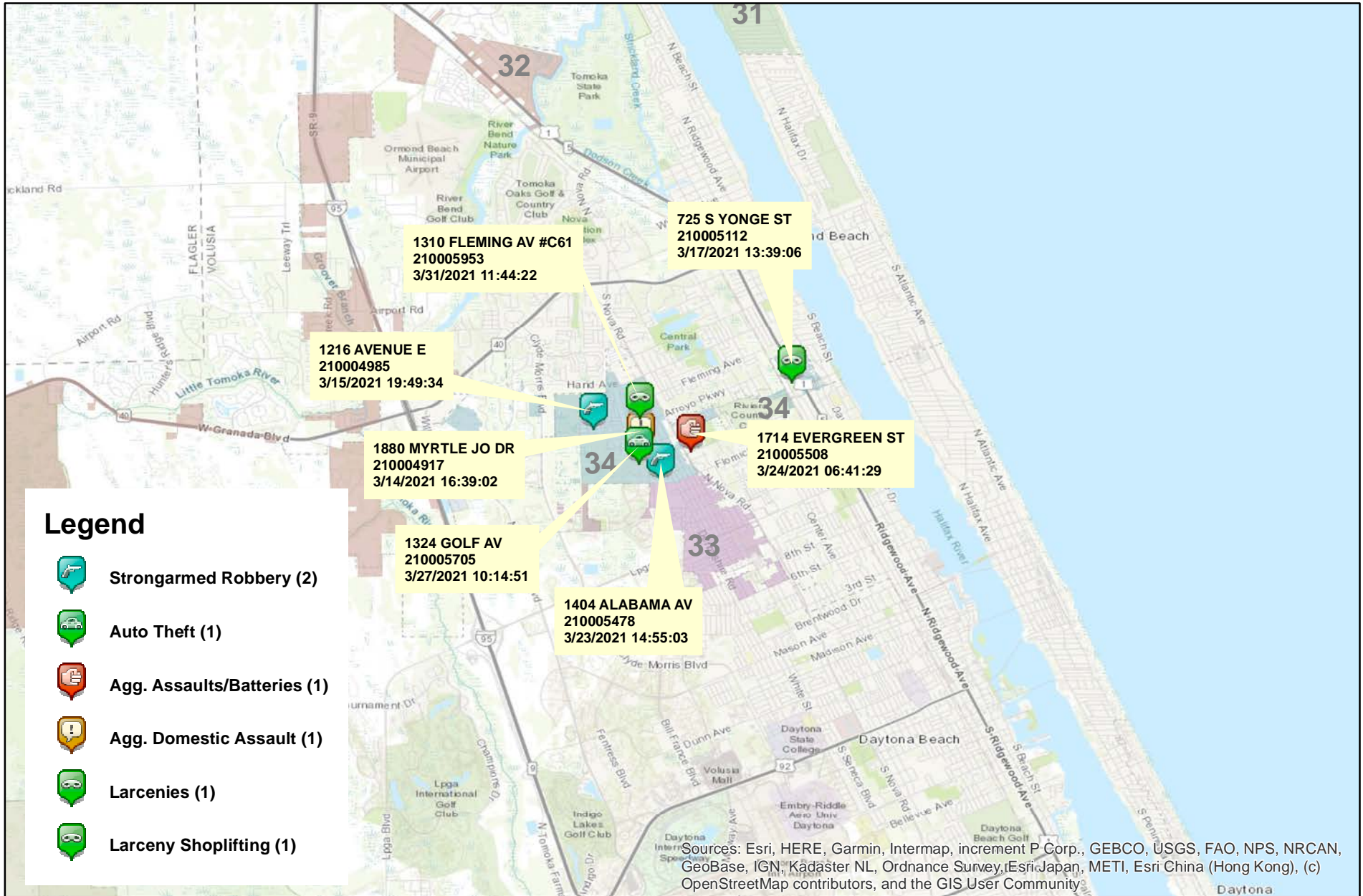
* Map reflects total number of Incidents and not total number of victims



This is not a legal document. due to address incompatibilities, some incidents may not be represented and the information on this map should not be viewed as the legal representation of property boundaries, roads, facilities, etc.

District 3 North Hot Zone 34

03/07/2021 thru 04/03/2021



Prepared by: VC Crime Center
 Crime Intelligence Analyst
 Volusia Sheriff's Office
 Printed On: 4/6/2021

0 0.5 1 2 3 Miles
 * Map reflects total number of Incidents and not total number of victims



This is not a legal document. due to address incompatibilities, some incidents may not be represented and the information on this map should not be viewed as the legal representation of property boundaries, roads, facilities. etc.

District 3 North - Part 1 Crimes by Zone

03/07/2021 through 04/03/2021

Volusia County Sheriff's Office	Total	31	32	33	34	CT
Total	<u>23</u>	<u>5</u>	<u>4</u>	<u>4</u>	<u>7</u>	<u>3</u>
Aggravated Assaults	<u>4</u>	<u>1</u>	<u>1</u>	<u>0</u>	<u>2</u>	<u>0</u>
Auto Thefts	<u>4</u>	<u>1</u>	<u>0</u>	<u>1</u>	<u>1</u>	<u>1</u>
Burglary Non-Residence	<u>0</u>	<u>0</u>	<u>0</u>	<u>0</u>	<u>0</u>	<u>0</u>
Burglary Residence	<u>3</u>	<u>0</u>	<u>2</u>	<u>0</u>	<u>0</u>	<u>1</u>
Homicide	<u>0</u>	<u>0</u>	<u>0</u>	<u>0</u>	<u>0</u>	<u>0</u>
Larceny All Other	<u>4</u>	<u>1</u>	<u>1</u>	<u>0</u>	<u>1</u>	<u>1</u>
Larceny Carbreak	<u>3</u>	<u>1</u>	<u>0</u>	<u>2</u>	<u>0</u>	<u>0</u>
Larceny Shoplifting	<u>1</u>	<u>0</u>	<u>0</u>	<u>0</u>	<u>1</u>	<u>0</u>
Robbery Armed	<u>0</u>	<u>0</u>	<u>0</u>	<u>0</u>	<u>0</u>	<u>0</u>
Robbery Strongarmed	<u>2</u>	<u>0</u>	<u>0</u>	<u>0</u>	<u>2</u>	<u>0</u>
Sexual Battery	<u>2</u>	<u>1</u>	<u>0</u>	<u>1</u>	<u>0</u>	<u>0</u>

*The Aggravated Assault, Auto Theft,& Sexual Battery statistics reflect the total number of incidents, it does not indicate the total number of victims or vehicles.

The Highlighted numbers indicate zones with higher levels of activity.

Last UCR build date: 4/5/2021 4:58:00 PM

COMPSTAT REPORT



CRIME STATISTICS – DISTRICT 3 SOUTH

Period 21-03: March 07, 2021 – April 03, 2021

Captain Richard Fortin

COMPSTAT STATISTICAL CRIME COMPARISON TO PREVIOUS 28 DAY PERIODS

District 3 South	12/13/2020	3/7/2021		1/10/2021	3/7/2021		2/7/2021	3/7/2021		3 Periods
Volusia County Sheriff's Office	1/9/2021	4/3/2021		2/6/2021	4/3/2021		3/6/2021	4/3/2021		Average %
VCSO Offense Data	Current - 3	Current (28d)	% Change	Current - 2	Current (28d)	% Change	Current - 1	Current (28d)	% Change	Change
Homicides	0	0	0%	0	0	0%	0	<u>0</u>	0%	0%
Auto Thefts	0	2	N/A	0	2	N/A	0	<u>2</u>	N/A	0%
Total Burglaries	3	3	0%	1	3	200%	0	3	N/A	67%
Residence	3	3	0%	1	3	200%	0	<u>3</u>	N/A	67%
Non Residence	0	0	0%	0	0	0%	0	<u>0</u>	0%	0%
Total Larcenies	4	9	125%	12	9	-25%	4	9	125%	75%
Larcenies	2	9	350%	8	9	13%	2	<u>9</u>	350%	238%
Larceny Carbreak	2	0	-100%	3	0	-100%	1	<u>0</u>	-100%	-100%
Larceny Shoplifting	0	0	0%	0	0	0%	0	<u>0</u>	0%	0%
Larceny Bicycle	0	0	0%	1	0	-100%	1	<u>0</u>	-100%	-67%
Total Robberies	0	2	N/A	0	2	N/A	0	2	N/A	0%
Armed	0	0	0%	0	0	0%	0	<u>0</u>	0%	0%
Strongarmed	0	2	N/A	0	2	N/A	0	<u>2</u>	N/A	0%
Total Agg. Assaults/Bat.	2	4	100%	1	4	300%	3	4	33%	144%
Agg. Assaults/Batteries	0	3	N/A	1	3	200%	2	<u>3</u>	50%	83%
Agg. Domestic Assault/Batteries	2	1	-50%	0	1	N/A	1	<u>1</u>	0%	-17%
Person Shot	0	0	0%	0	0	0%	0	<u>0</u>	0%	0%
Total Sexual Bat.	0	0	0%	1	0	-100%	1	0	-100%	-67%
Sexual Battery	0	0	0%	0	0	0%	1	<u>0</u>	-100%	-33%
Sexual Battery Child	0	0	0%	1	0	-100%	0	<u>0</u>	0%	-33%
Total Part One Crimes	9	20	122%	15	20	33%	8	20	150%	102%
Part One Property Crimes	7	14	100%	13	14	8%	4	<u>14</u>	250%	119%
Part One Person Crimes	2	6	200%	2	6	200%	4	<u>6</u>	50%	150%
Total Calls For Service	1,083	1,390	28%	1,245	1,390	12%	1,405	1,390	-1%	13%
Firearm Offenses	0	2	N/A	1	2	100%	0	<u>2</u>	N/A	33%
All Domestic Violence Cases	7	8	14%	9	8	-11%	6	<u>8</u>	33%	12%

NOTE: This Crime data is preliminary and subject to reclassification upon further investigation. The data above reflects the total number of offenses, it does not indicate the total number of incidents. N/A = Not Applicable
 Last UCR build date: 4/5/2021 4:58:00 PM

January 1, 2021 through April 3, 2021 compared to the same periods in 2019 and 2020

Volusia County Sheriff's Office	YTD	YTD	2019-2020	YTD	YTD	2020-2021	YTD	YTD	2019-2021	% OF
District 3 South	2019	2020	% Change	2020	2021	%Change	2019	2021	%Change	COUNTYWIDE
Homicides	0	0	0%	0	0	0%	0	<u>0</u>	0%	0%
Auto Thefts	5	5	0%	5	2	-60%	5	<u>2</u>	-60%	5%
Total Burglaries	9	18	100%	18	5	-72%	9	5	-44%	9%
Residence	8	13	63%	13	5	-62%	8	<u>5</u>	-38%	11%
Non Residence	1	5	400%	5	0	-100%	1	<u>0</u>	-100%	0%
Total Larcenies	41	53	29%	53	25	-53%	41	25	-39%	9%
Larcenies	19	33	74%	33	19	-42%	19	<u>19</u>	0%	14%
Larceny Carbreak	15	14	-7%	14	4	-71%	15	<u>4</u>	-73%	6%
Larceny Shoplifting	3	1	-67%	1	0	-100%	3	<u>0</u>	-100%	0%
Larceny Bicycle	4	5	25%	5	2	-60%	4	<u>2</u>	-50%	22%
Total Robberies	1	0	-100%	0	2	N/A	1	2	100%	5%
Armed	1	0	-100%	0	0	0%	1	<u>0</u>	-100%	0%
Strongarmed	0	0	0%	0	2	N/A	0	<u>2</u>	N/A	5%
Total Agg. Assaults/Bat.	11	12	9%	12	9	-25%	11	9	-18%	N/A
Agg. Assaults/Batteries	9	7	-22%	7	6	-14%	9	<u>6</u>	-33%	10%
Agg. Domestic Assault/Batteries	2	5	150%	5	3	-40%	2	<u>3</u>	50%	6%
Person Shot	1	0	-100%	0	0	0%	1	<u>0</u>	-100%	0%
Total Sexual Bat.	0	3	N/A	3	2	-33%	0	2	N/A	10%
Sexual Battery	0	1	N/A	1	1	0%	0	<u>1</u>	N/A	17%
Sexual Battery Child	0	2	N/A	2	1	-50%	0	<u>1</u>	N/A	7%
Total Part One Crimes	67	91	36%	91	45	-51%	67	45	-33%	9%
Part One Property Crimes	55	76	38%	76	32	-58%	55	<u>32</u>	-42%	9%
Part One Person Crimes	12	15	25%	15	13	-13%	12	<u>13</u>	8%	8%
Total Calls For Service	3,346	4,065	21%	4,065	4,468	10%	3,346	4,468	34%	16%
Firearm Offenses	5	6	20%	6	3	-50%	5	<u>3</u>	-40%	8%
All Domestic Violence Cases	36	38	6%	38	26	-32%	36	<u>26</u>	-28%	8%

NOTE: This Crime data is preliminary and subject to reclassification upon further investigation. The data above reflects the total number of offenses, it does not indicate the total number of incidents. There were incidents that did not code into either district. These are included in the Countywide Total. N/A = Not Applicable

Last UCR build date: 4/5/2021 4:58:00 PM

January 1, 2021 through April 3, 2021 compared to the same periods in 2019 and 2020

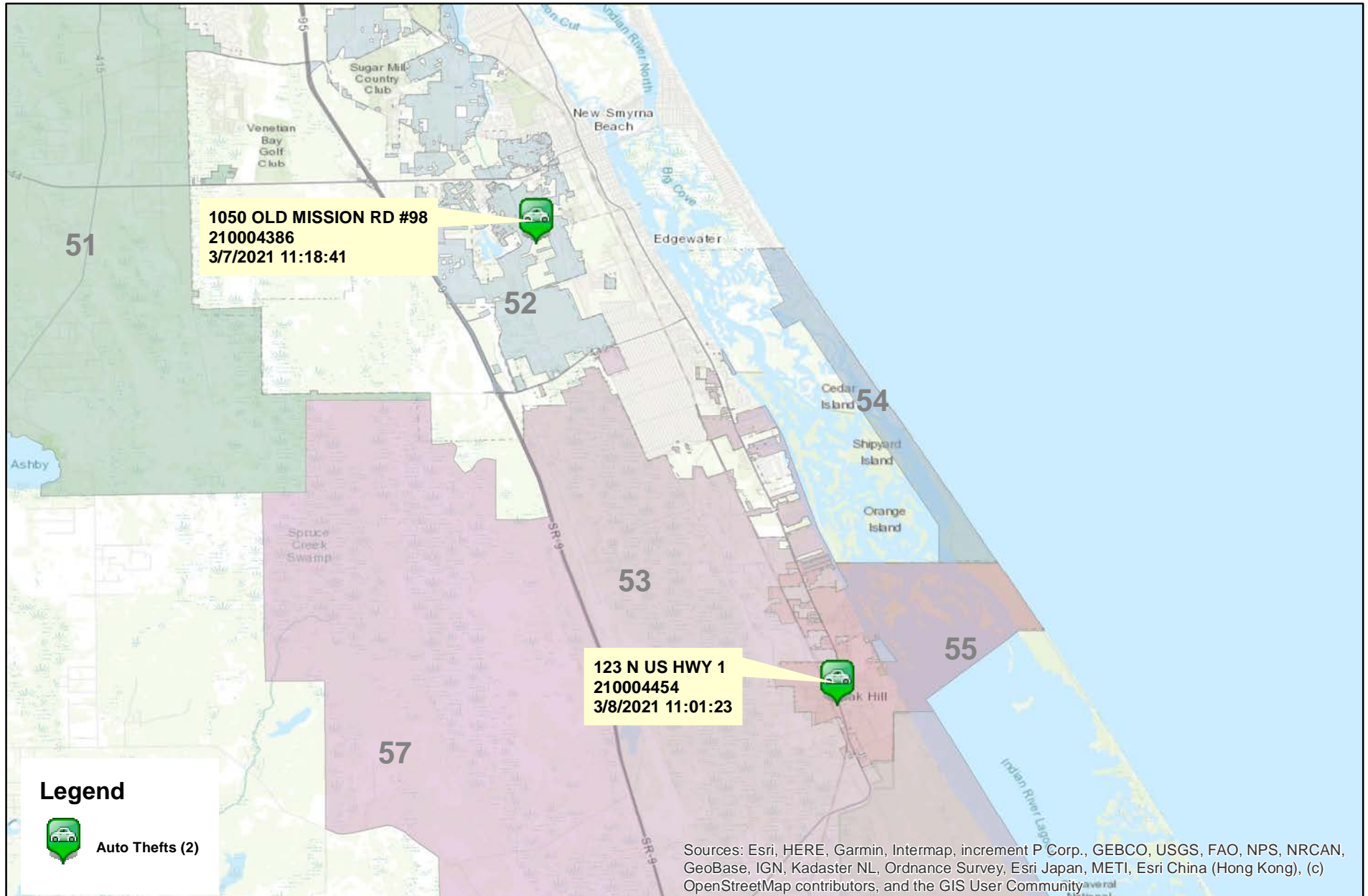
Volusia County Sheriff's Office District 3 South Clearances	YTD 2019					YTD 2020					YTD 2021				
	Offense	Clrs	% Clr	Adult	Juv	Offense	Clrs	% Clr	Adult	Juv	Offense	Clrs	% Clr	Adult	Juv
Homicides	0	0	0%	0	0	0	0	0%	0	0	0	<u>0</u>	0%	0	0
Auto Thefts	5	2	40%	2	0	5	0	0%	0	0	2	<u>1</u>	50%	1	0
Total Burglaries	9	4	44%	4	0	18	8	44%	8	0	5	5	100%	5	0
Residence	8	3	38%	3	0	13	6	46%	6	0	5	<u>5</u>	100%	5	0
Non Residence	1	1	100%	1	0	5	2	40%	2	0	0	<u>0</u>	0%	0	0
Total Larcenies	41	7	17%	7	0	53	8	15%	7	1	25	5	20%	5	0
Larcenies	19	5	26%	5	0	33	6	18%	6	0	19	<u>4</u>	21%	4	0
Larceny Carbreak	15	1	7%	1	0	14	1	7%	1	0	4	<u>0</u>	0%	0	0
Larceny Shoplifting	3	1	33%	1	0	1	1	100%	0	1	0	<u>0</u>	0%	0	0
Larceny Bicycle	4	0	0%	0	0	5	0	0%	0	0	2	<u>1</u>	50%	1	0
Total Robberies	1	1	100%	1	0	0	0	0%	0	0	2	2	100%	2	0
Armed	1	1	100%	1	0	0	0	0%	0	0	0	<u>0</u>	0%	0	0
Strongarmed	0	0	0%	0	0	0	0	0%	0	0	2	<u>2</u>	100%	2	0
Total Agg. Assaults/Bat.	11	9	82%	8	1	12	8	67%	8	0	9	8	89%	8	0
Agg. Assaults/Batteries	9	7	78%	6	1	7	3	43%	3	0	6	<u>5</u>	83%	5	0
Agg. Domestic Assault/Batteries	2	2	100%	2	0	5	5	100%	5	0	3	<u>3</u>	100%	3	0
Person Shot	1	1	100%	0	1	0	0	0%	0	0	0	<u>0</u>	0%	0	0
Total Sexual Bat.	0	0	0%	0	0	3	2	67%	2	0	2	0	0%	0	0
Sexual Battery	0	0	0%	0	0	1	1	100%	1	0	1	<u>0</u>	0%	0	0
Sexual Battery Child	0	0	0%	0	0	2	1	50%	1	0	1	<u>0</u>	0%	0	0
Total Part One Crimes	67	23	34%	23	1	91	26	29%	25	1	45	21	47%	21	0
Part One Property Crimes	55	13	24%	13	0	76	16	21%	15	1	32	<u>11</u>	34%	11	0
Part One Person Crimes	12	10	83%	10	1	15	10	67%	10	0	13	<u>10</u>	77%	10	0

NOTE: This Crime data is preliminary and subject to reclassification upon further investigation. The data above reflects the total number of offenses, it does not indicate the total number of incidents.

Last UCR build date: 4/5/2021 4:58:00 PM

District 3 South Auto Thefts

03/07/2021 thru 04/03/2021



Prepared by: VC Crime Center
Crime Intelligence Analyst
Volusia Sheriff's Office
Printed On: 4/6/2021

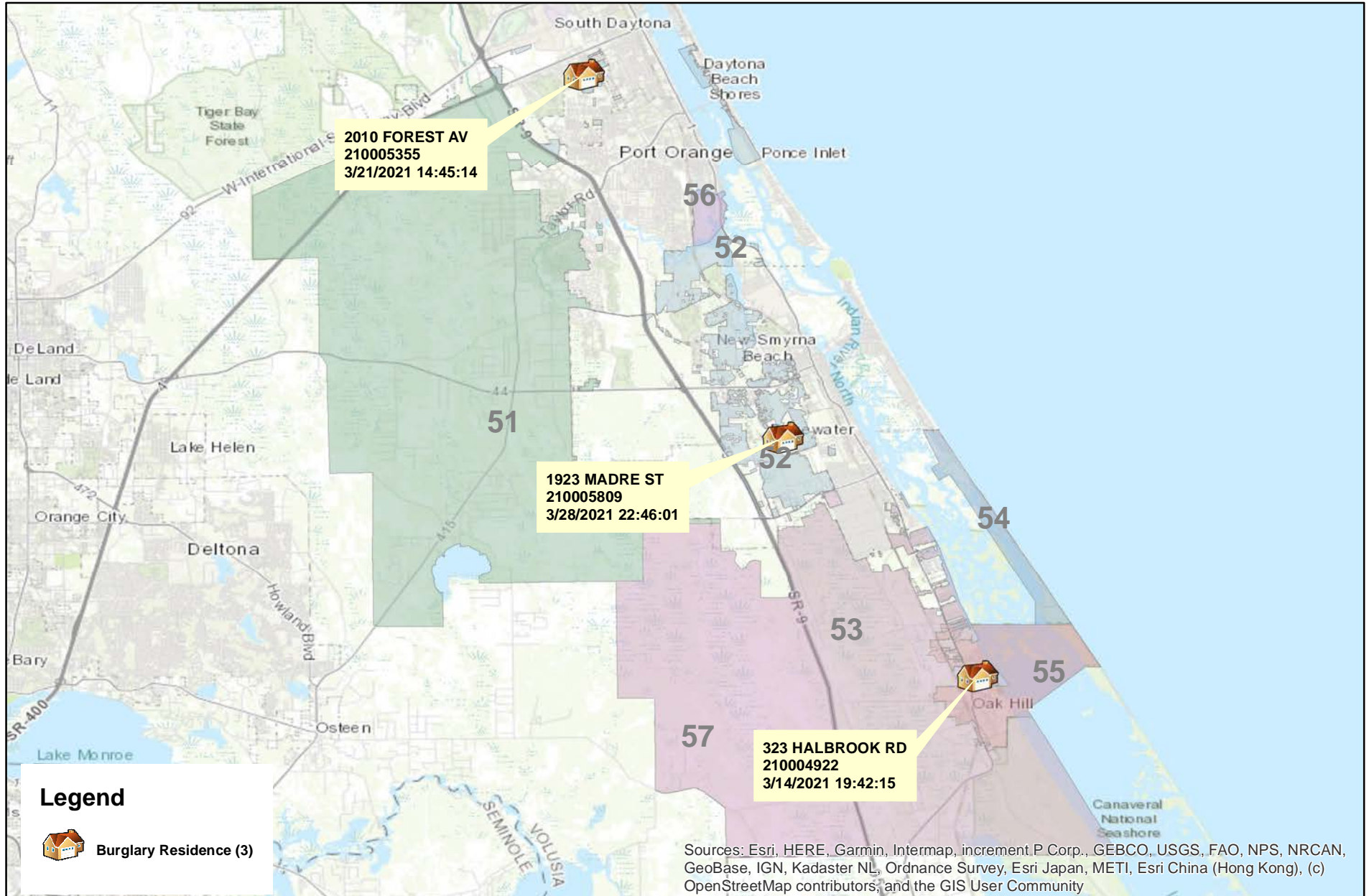
00.51 2 3 4 5 Miles
* Map reflects total number of Incidents and not total number of victims



This is not a legal document.
due to address incompatibilities, some incidents may not be represented and the information on this map should not be viewed as the legal representation of property boundaries, roads, facilities, etc.

District 3 South Burglaries

03/07/2021 thru 04/03/2021



Prepared by: VC Crime Center
Crime Intelligence Analyst
Volusia Sheriff's Office
Printed On: 4/6/2021

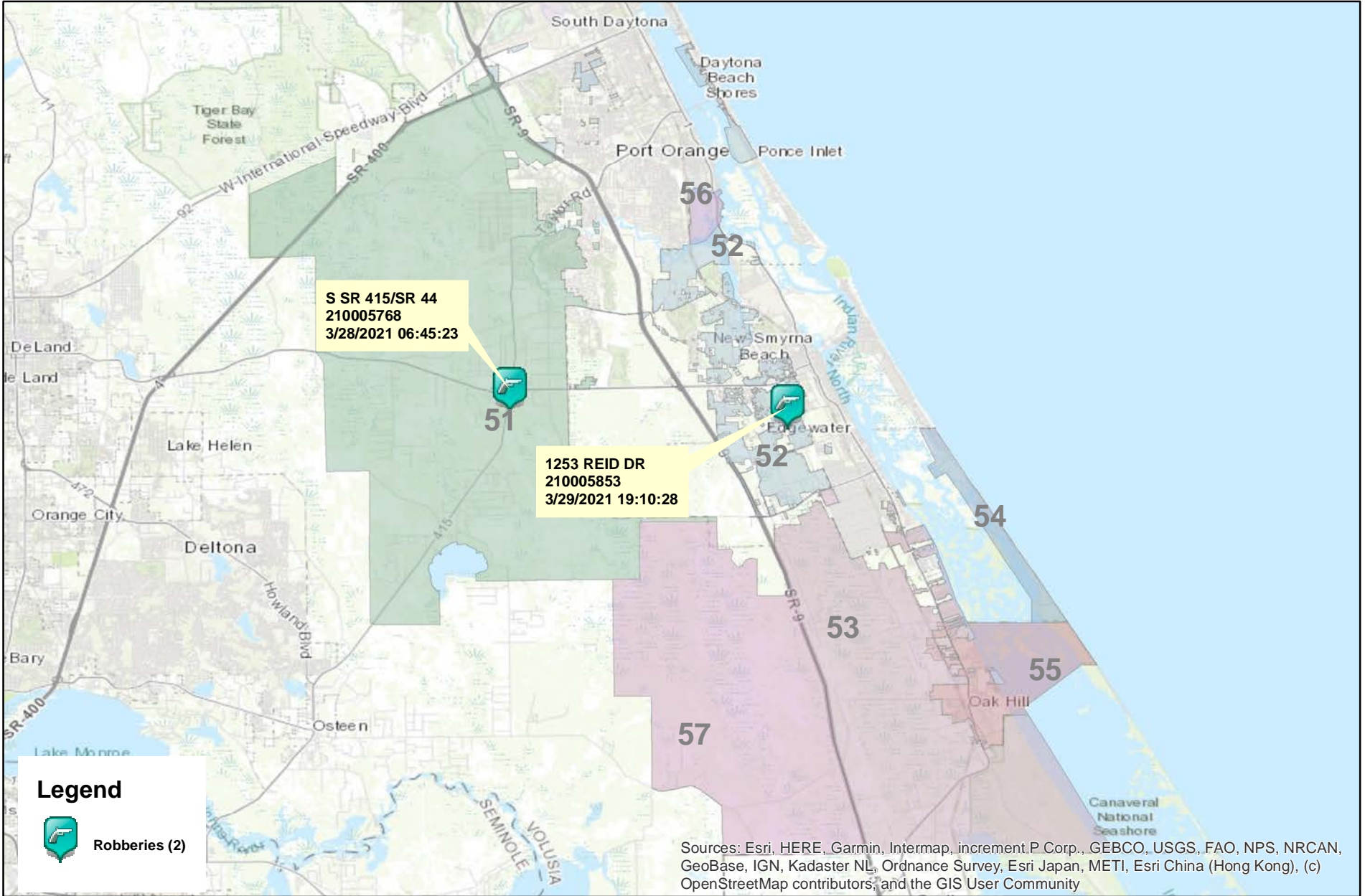
0 1 2 4 6 8 10 Miles
* Map reflects total number of Incidents and not total number of victims



This is not a legal document. due to address incompatibilities, some incidents may not be represented and the information on this map should not be viewed as the legal representation of property boundaries, roads, facilities, etc.

District 3 South Robberies

03/07/2021 thru 04/03/2021



Legend



Robberies (2)

Sources: Esri, HERE, Garmin, Intermap, increment P Corp., GEBCO, USGS, FAO, NPS, NRCAN, GeoBase, IGN, Kadaster NL, Ordnance Survey, Esri Japan, METI, Esri China (Hong Kong), (c) OpenStreetMap contributors, and the GIS User Community



Prepared by: VC Crime Center
 Crime Intelligence Analyst
 Volusia Sheriff's Office
 Printed On: 4/6/2021



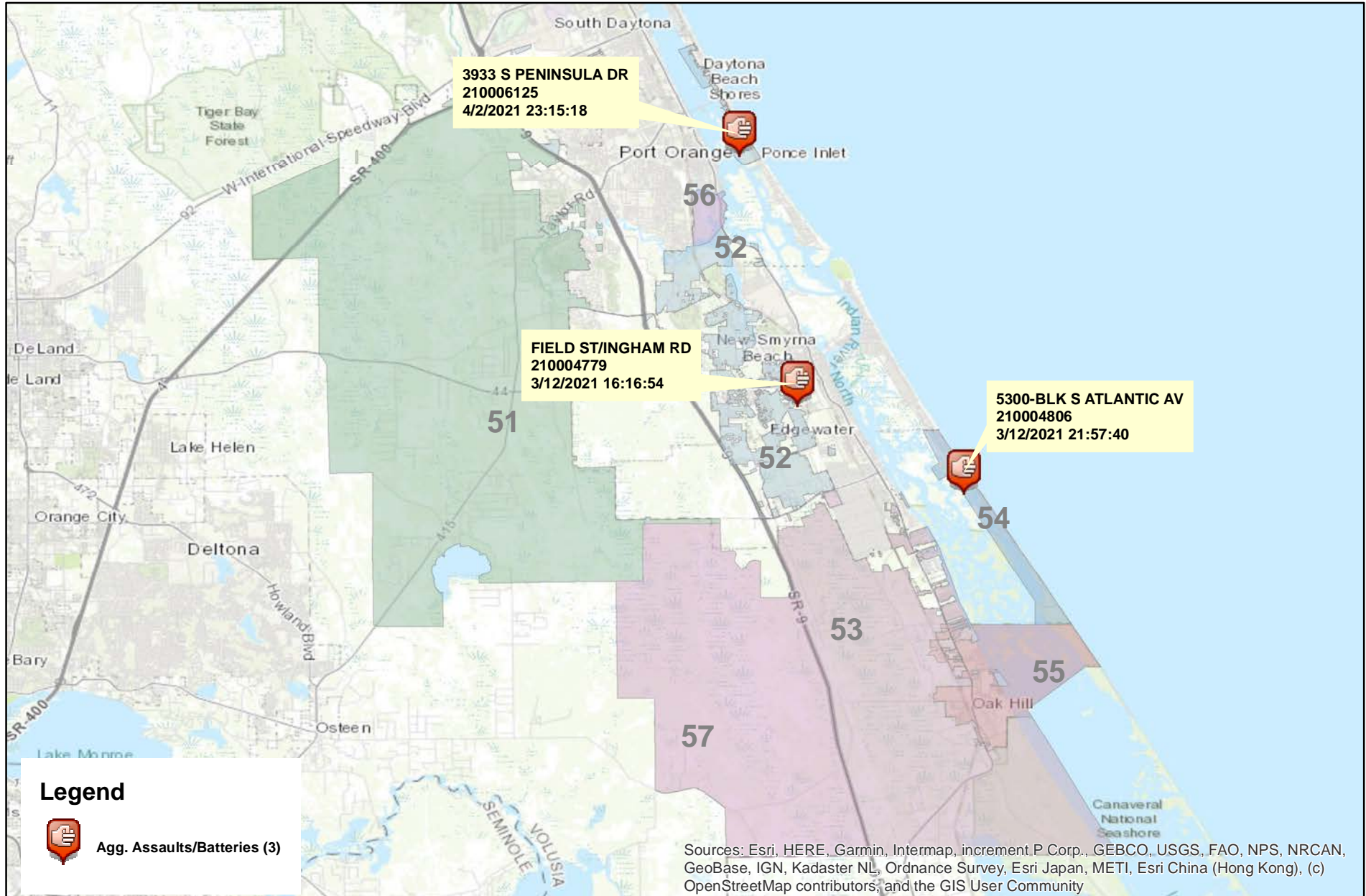
* Map reflects total number of Incidents and not total number of victims



This is not a legal document. due to address incompatibilities, some incidents may not be represented and the information on this map should not be viewed as the legal representation of property boundaries, roads, facilities. etc.

District 3 South Aggravated Assaults and Batteries

03/07/2021 thru 04/03/2021



Legend



Agg. Assaults/Batteries (3)

Sources: Esri, HERE, Garmin, Intermap, increment P Corp., GEBCO, USGS, FAO, NPS, NRCAN, GeoBase, IGN, Kadaster NL, Ordnance Survey, Esri Japan, METI, Esri China (Hong Kong), (c) OpenStreetMap contributors, and the GIS User Community



Prepared by: VC Crime Center
 Crime Intelligence Analyst
 Volusia Sheriff's Office
 Printed On: 4/6/2021



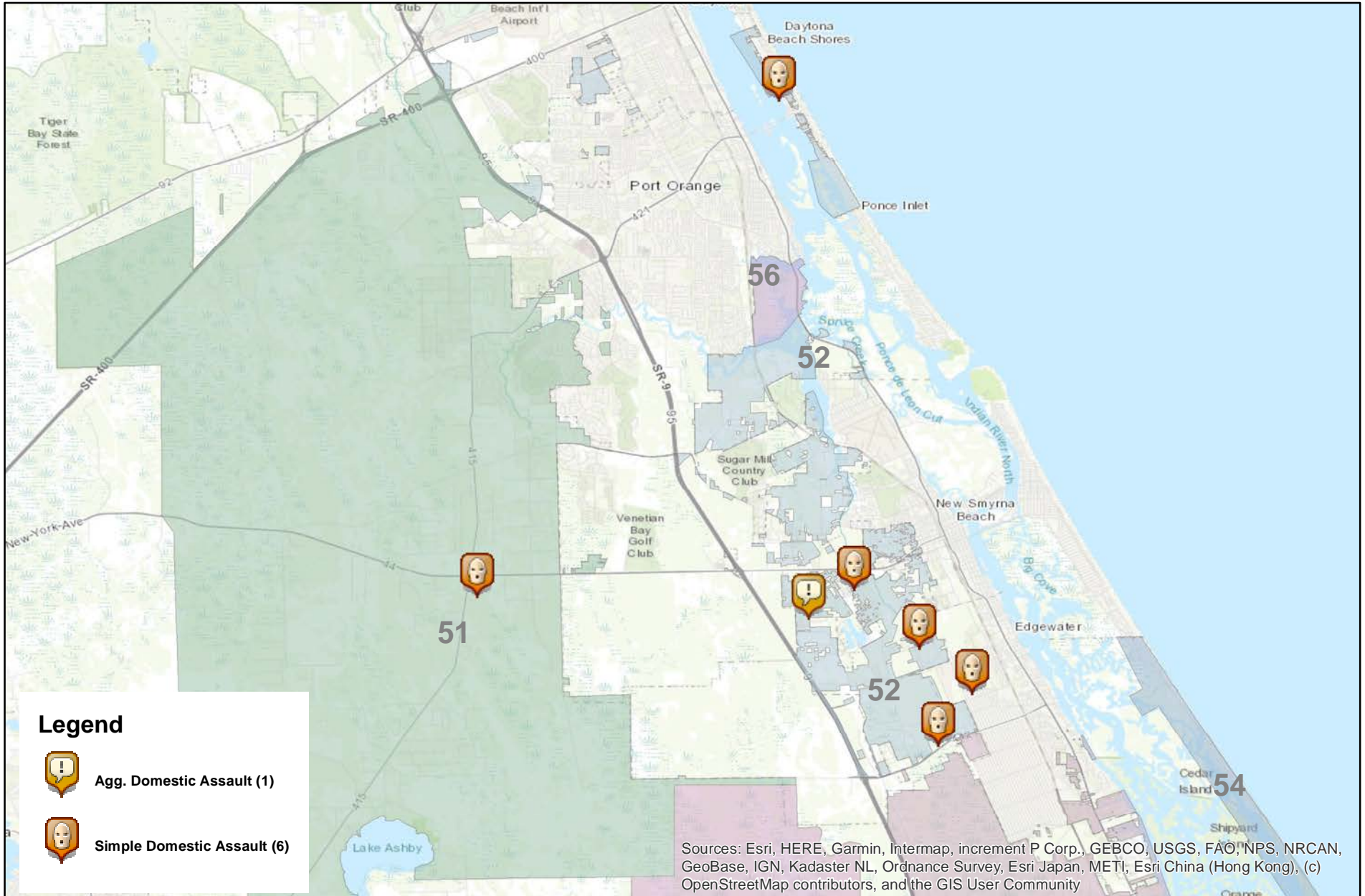
* Map reflects total number of Incidents and not total number of victims



This is not a legal document. due to address incompatibilities, some incidents may not be represented and the information on this map should not be viewed as the legal representation of property boundaries, roads, facilities. etc.

District 3 South Domestic Assaults and Batteries

03/07/2021 thru 04/03/2021



Prepared by: VC Crime Center
 Crime Intelligence Analyst
 Volusia Sheriff's Office
 Printed On: 4/6/2021

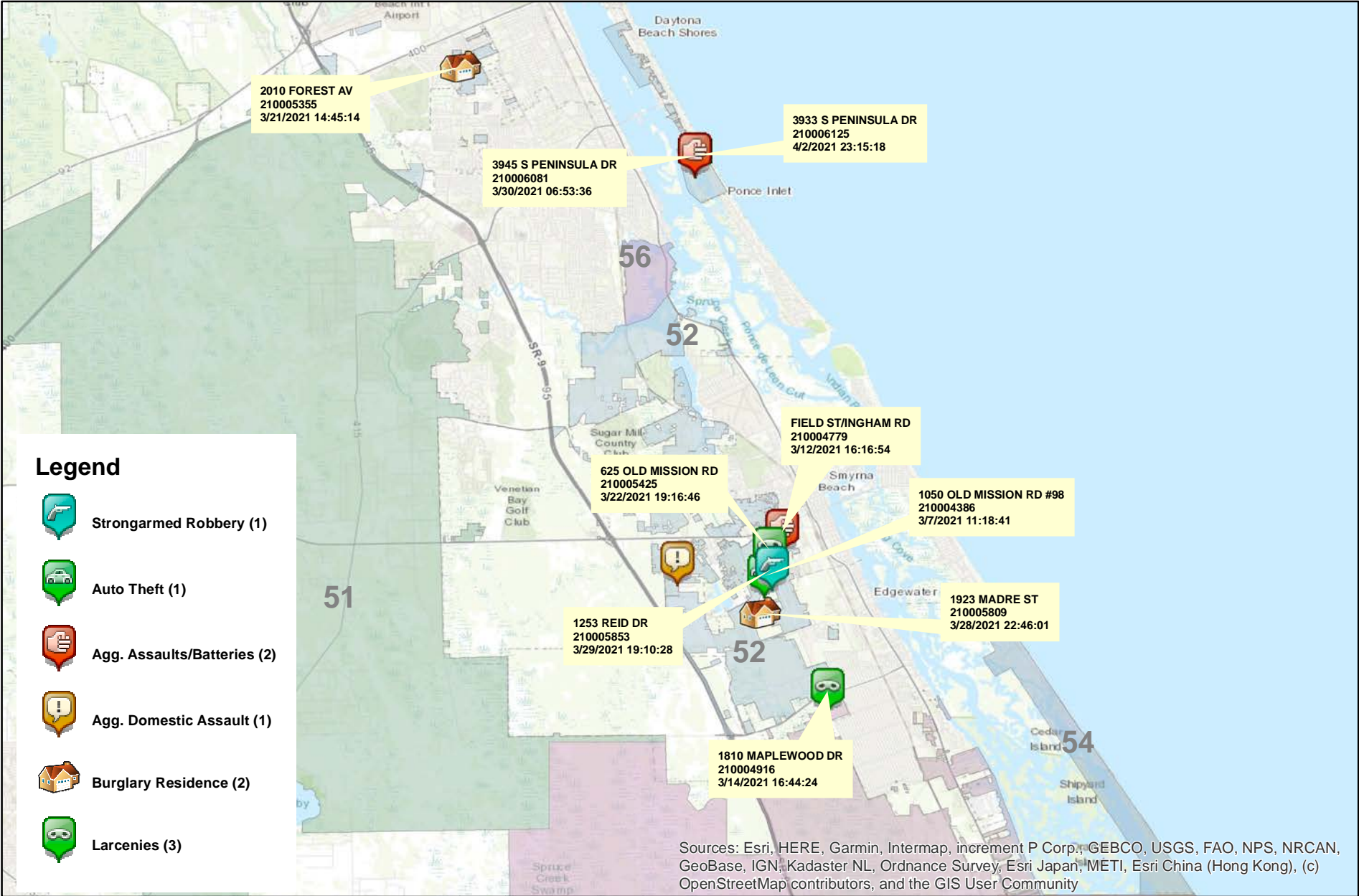
0 0.5 1 2 3 4 5 Miles
 * Map reflects total number of Incidents and not total number of victims



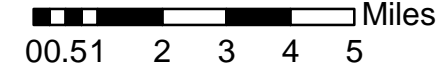
This is not a legal document. due to address incompatibilities, some incidents may not be represented and the information on this map should not be viewed as the legal representation of property boundaries, roads, facilities. etc.

District 3 South Hot Zone 52

03/07/2021 thru 04/03/2021



Prepared by: VC Crime Center
 Crime Intelligence Analyst
 Volusia Sheriff's Office
 Printed On: 4/6/2021



* Map reflects total number of Incidents and not total number of victims



This is not a legal document. due to address incompatibilities, some incidents may not be represented and the information on this map should not be viewed as the legal representation of property boundaries, roads, facilities. etc.

District 3 South - Part 1 Crimes by Zone

03/07/2021 through 04/03/2021

Volusia County Sheriff's Office	Total	51	52	53	54	55
Total	<u>20</u>	<u>2</u>	<u>10</u>	<u>4</u>	<u>2</u>	<u>2</u>
Aggravated Assaults	<u>4</u>	<u>0</u>	<u>3</u>	<u>0</u>	<u>1</u>	<u>0</u>
Auto Thefts	<u>2</u>	<u>0</u>	<u>1</u>	<u>0</u>	<u>0</u>	<u>1</u>
Burglary Non-Residence	<u>0</u>	<u>0</u>	<u>0</u>	<u>0</u>	<u>0</u>	<u>0</u>
Burglary Residence	<u>3</u>	<u>0</u>	<u>2</u>	<u>0</u>	<u>0</u>	<u>1</u>
Homicide	<u>0</u>	<u>0</u>	<u>0</u>	<u>0</u>	<u>0</u>	<u>0</u>
Larceny All Other	<u>9</u>	<u>1</u>	<u>3</u>	<u>4</u>	<u>1</u>	<u>0</u>
Larceny Carbreak	<u>0</u>	<u>0</u>	<u>0</u>	<u>0</u>	<u>0</u>	<u>0</u>
Larceny Shoplifting	<u>0</u>	<u>0</u>	<u>0</u>	<u>0</u>	<u>0</u>	<u>0</u>
Robbery Armed	<u>0</u>	<u>0</u>	<u>0</u>	<u>0</u>	<u>0</u>	<u>0</u>
Robbery Strongarmed	<u>2</u>	<u>1</u>	<u>1</u>	<u>0</u>	<u>0</u>	<u>0</u>
Sexual Battery	<u>0</u>	<u>0</u>	<u>0</u>	<u>0</u>	<u>0</u>	<u>0</u>

*The Aggravated Assault, Auto Theft,& Sexual Battery statistics reflect the total number of incidents, it does not indicate the total number of victims or vehicles.

The Highlighted numbers indicate zones with higher levels of activity.

Last UCR build date: 4/5/2021 4:58:00 PM

COMPSTAT REPORT

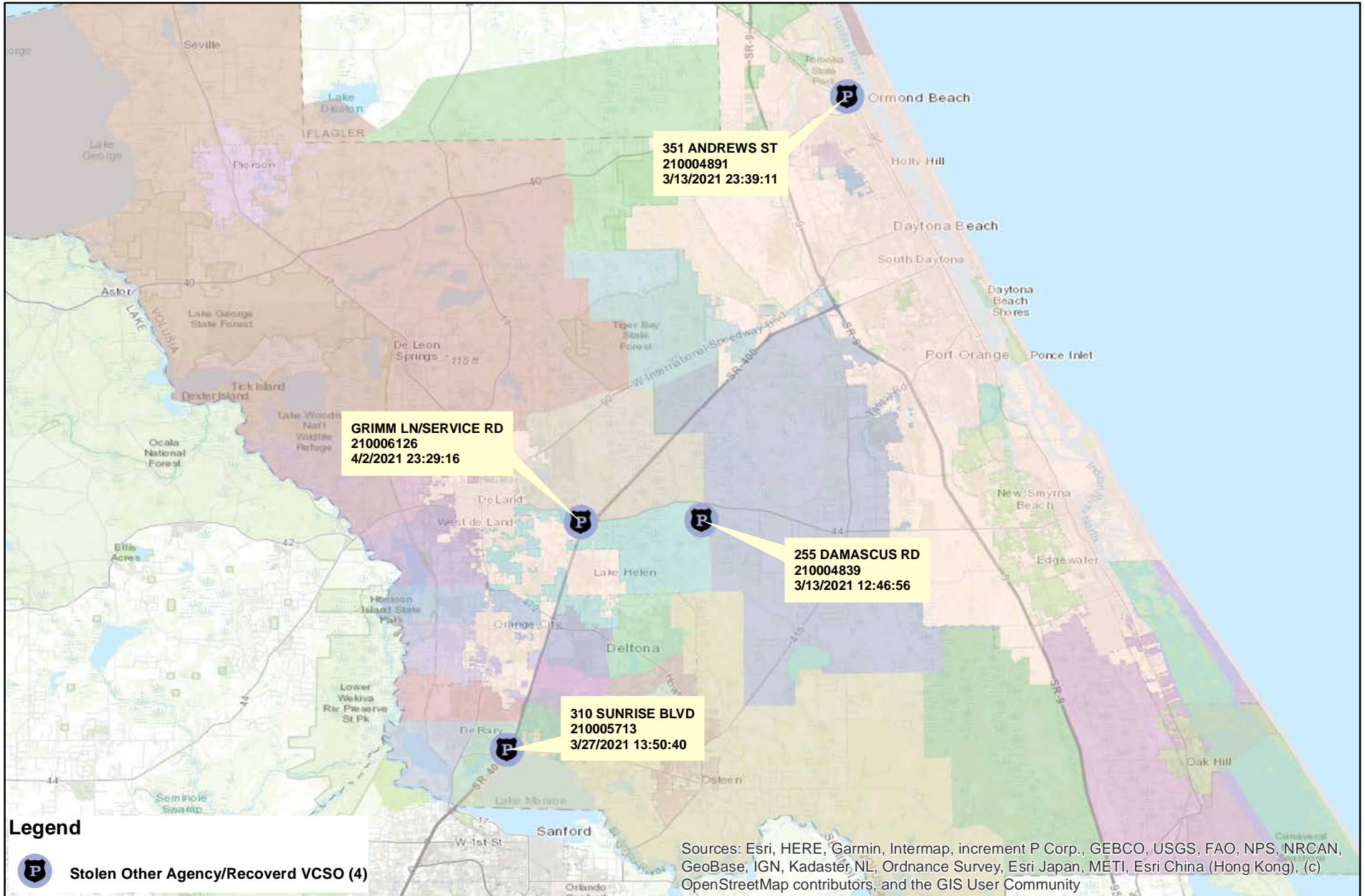


INVESTIGATIVE SERVICES SECTION

Period 21-03: March 07, 2021 – April 03, 2021

Captain Eric Dietrich

Agencywide Auto Recoveries 03/07/2021 thru 04/03/2021



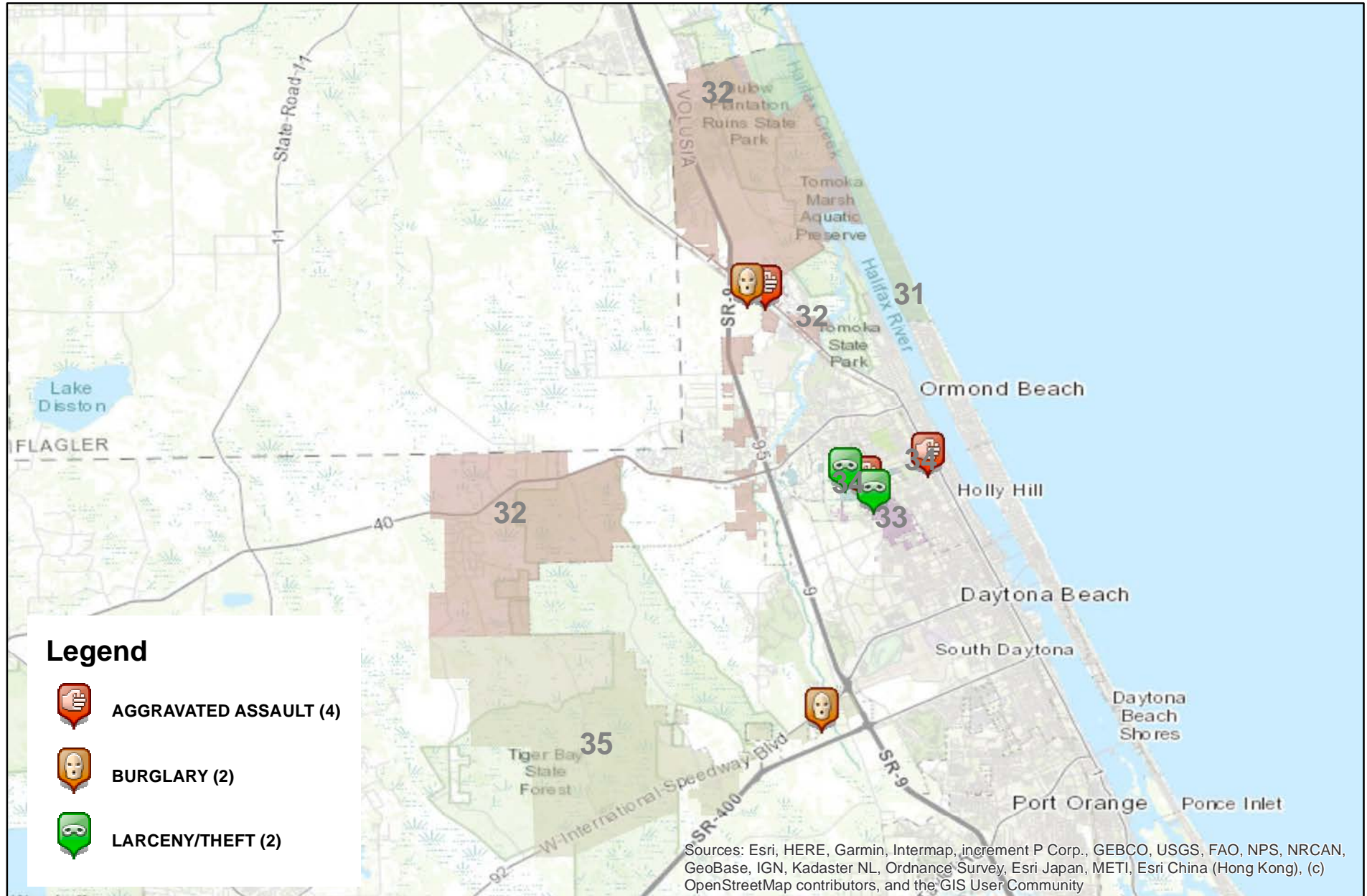
Prepared by: VC Crime Center
 Crime Intelligence Analyst
 Volusia Sheriff's Office
 Printed On: 4/6/2021



This is not a legal document.
 Due to address incompatibilities, some incidents may not be represented and the information on this map should not be viewed as the legal representation of property boundaries, roads, facilities, etc.

District 3 North Part 1 Arrests by Location

03/07/2021 thru 04/03/2021



Prepared by: VC Crime Center
 Crime Intelligence Analyst
 Volusia Sheriff's Office
 Printed On: 4/6/2021

0 0.51 2 3 4 5 Miles

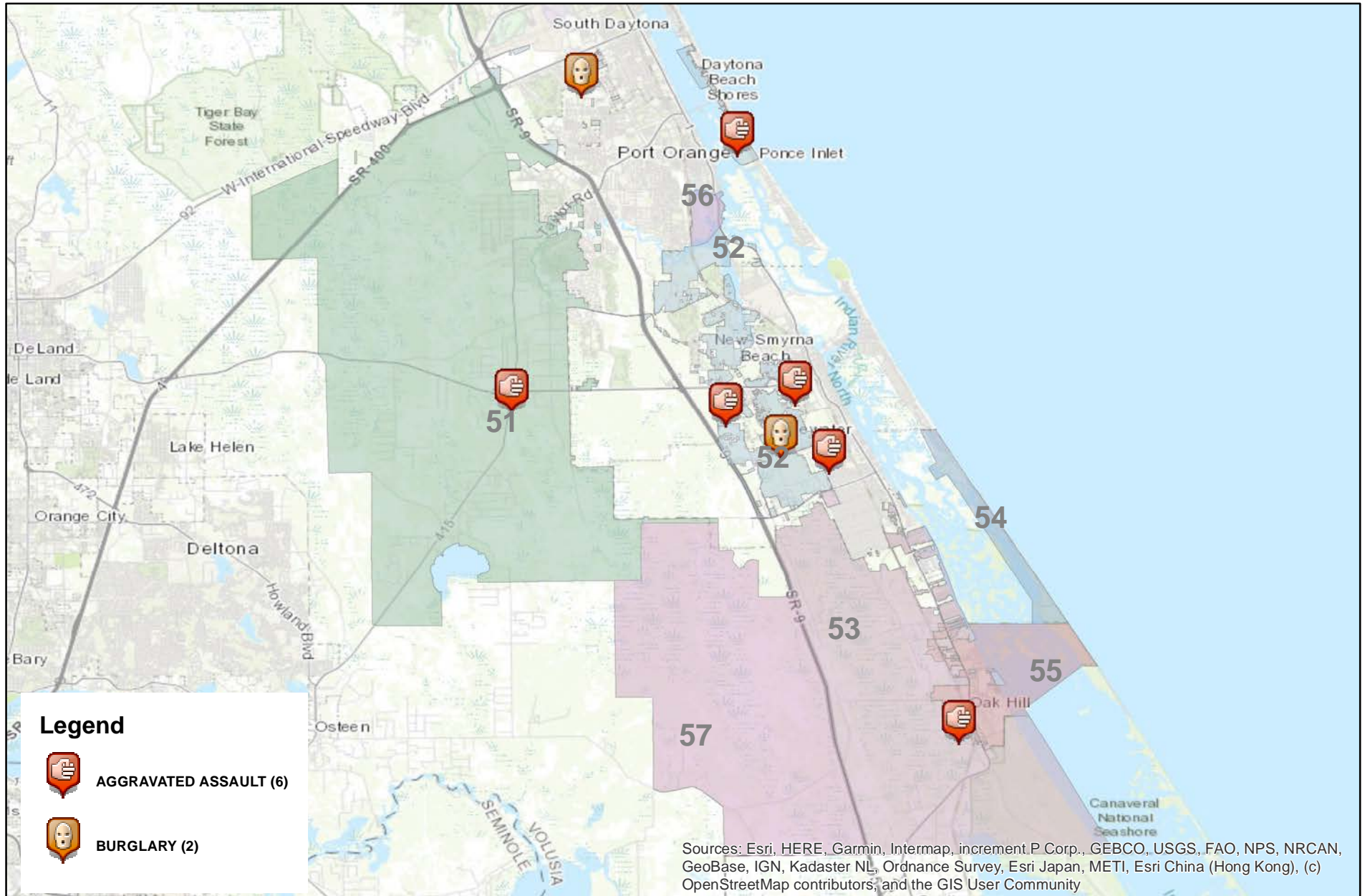
* Map reflects total number of Incidents and not total number of victims



This is not a legal document. due to address incompatibilities, some incidents may not be represented and the information on this map should not be viewed as the legal representation of property boundaries, roads, facilities. etc.

District 3 South Part 1 Arrests by Location

03/07/2021 thru 04/03/2021



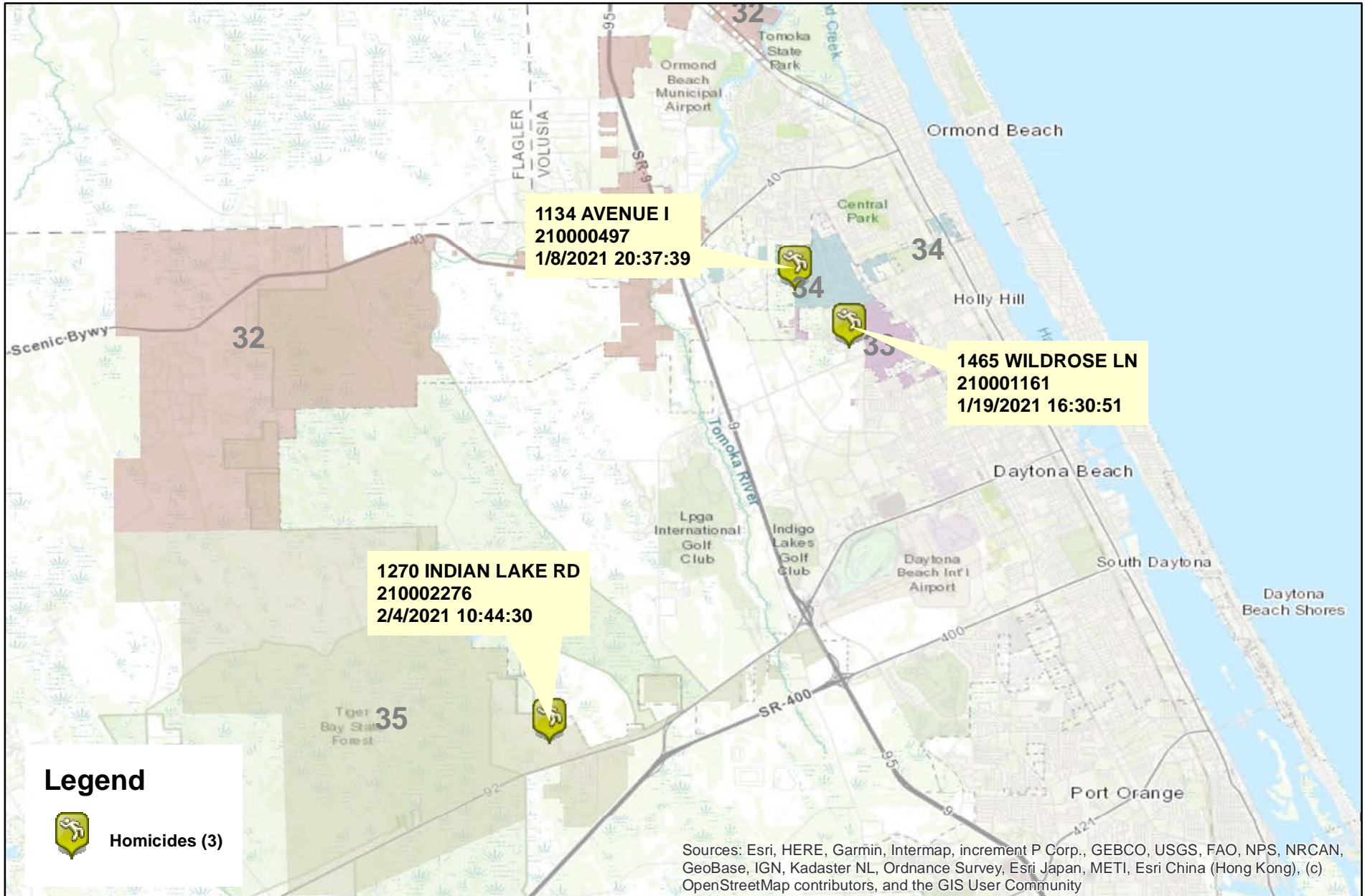
Prepared by: VC Crime Center
 Crime Intelligence Analyst
 Volusia Sheriff's Office
 Printed On: 4/6/2021

0 1 2 4 6 8 10 Miles
 * Map reflects total number of Incidents and not total number of victims



This is not a legal document. due to address incompatibilities, some incidents may not be represented and the information on this map should not be viewed as the legal representation of property boundaries, roads, facilities. etc.

District 3 North Homicides 01/01/2021 thru 04/03/2021



Prepared by: VC Crime Center
 Crime Intelligence Analyst
 Volusia Sheriff's Office
 Printed On: 4/6/2021

0 0.5 1 2 3 4 5 Miles
 * Map reflects total number of Incidents and not total number of victims



This is not a legal document. due to address incompatibilities, some incidents may not be represented and the information on this map should not be viewed as the legal representation of property boundaries, roads, facilities. etc.

COMPSTAT REPORT

UPCOMING EVENTS

- **Next Countywide CompStat Session:** Next Reporting Period 21.04: April 04, 2021 thru May 08, 2021.
- **Law Enforcement Torch Run 5k- Saturday, April 10, 2021**
Pre-register at 0730 hours and starts at 0800 hours, Aunt Catfish Parking Lot, 4009 Halifax Dr, Port Orange. Event is open to First Responders and public. T-shirts are sold and required to participate in the event.
- **District 1 Enforcement Services Town Hall hosted by Commissioner King Harris: Wednesday, April 14, 2021 at 1900 hours,** Saxon Community Center, 2329 California St, Deltona.

- **District 2 Enforcement Services Town Hall hosted by Vice Mayor Bradford:** [Thursday, April 08, 2021 at 1900 hours](#), The Center at Deltona, 1640 Dr. Martin Luther King Blvd, Deltona.
- **District 3 Enforcement Services Town Hall hosted by Commissioner Avila-Vazquez:** [Tuesday, April 13, 2021 at 1900 hours](#), Commission Chambers, Deltona City Hall, 2345 Providence Blvd, Deltona.
- **District 4 Enforcement Services Town Hall hosted by Commissioner McCool:** [Tuesday, April 22, 2021 at 1900 hours](#), Commission Chambers, Deltona City Hall, 2345 Providence Blvd, Deltona.
- **District 5 Enforcement Services Town Hall hosted by Commissioner Ramos:** [Tuesday, April 20, 2021 at 1900 hours](#), Wes Crile Gym, 1537 Norbet Terrace, Deltona.

- **District 6 Enforcement Services Town Hall hosted by Commissioner Sosa: [Saturday, May 01, 2021 at 1100 hours](#), Commission Chambers, Deltona City Hall, 2345 Providence Blvd, Deltona.**
- **Enforcement Services Town Hall hosted by Mayor Herzberg and Sheriff Mike Chitwood: [Tuesday, May 04, 2021 at 1830 hours](#), The Center at Deltona, 1640 Dr. Martin Luther King Blvd, Deltona.**