

COMPSTAT REPORT



CRIME STATISTICS – COUNTYWIDE

Period 22-01: January 01, 2022 – February 05, 2022

Sheriff Michael J. Chitwood
Chief Deputy Joseph Gallagher

COMPSTAT STATISTICAL CRIME COMPARISON TO PREVIOUS 36 DAY PERIODS

COUNTYWIDE	9/15/2021	1/1/2022		10/21/2021	1/1/2022		11/26/2021	1/1/2022		3 Periods
Volusia County Sheriff's Office	10/20/2021	2/5/2022		11/25/2021	2/5/2022		12/31/2021	2/5/2022		Average %
VCSO Offense Data	Current - 3	Current (36d)	% Change	Current - 2	Current (36d)	% Change	Current - 1	Current (36d)	% Change	Change
Homicides	1	0	-100%	3	0	-100%	0	<u>0</u>	0%	-67%
Auto Thefts	19	22	16%	22	22	0%	16	<u>22</u>	38%	18%
Total Burglaries	20	19	-5%	22	19	-14%	18	19	6%	-4%
Residence	17	15	-12%	18	15	-17%	9	<u>15</u>	67%	13%
Non Residence	3	4	33%	4	4	0%	9	<u>4</u>	-56%	-7%
Total Larcenies	82	117	43%	100	117	17%	108	117	8%	23%
Larcenies	48	70	46%	54	70	30%	55	<u>70</u>	27%	34%
Larceny Carbreak	10	26	160%	20	26	30%	32	<u>26</u>	-19%	57%
Larceny Shoplifting	18	17	-6%	23	17	-26%	20	<u>17</u>	-15%	-16%
Larceny Bicycle	6	4	-33%	3	4	33%	1	<u>4</u>	300%	100%
Total Robberies	9	11	22%	12	11	-8%	4	11	175%	63%
Armed	1	3	200%	5	3	-40%	1	<u>3</u>	200%	120%
Strongarmed	8	8	0%	7	8	14%	3	<u>8</u>	167%	60%
Total Agg. Assaults/Bat.	51	44	-14%	46	44	-4%	41	44	7%	-4%
Agg. Assaults/Batteries	26	24	-8%	27	24	-11%	23	<u>24</u>	4%	-5%
Agg. Domestic Assault/Batteries	25	20	-20%	19	20	5%	18	<u>20</u>	11%	-1%
Person Shot	2	7	250%	3	7	133%	1	<u>7</u>	600%	328%
Total Sexual Bat.	13	10	-23%	19	10	-47%	16	10	-38%	-36%
Sexual Battery	7	1	-86%	5	1	-80%	8	<u>1</u>	-88%	-84%
Sexual Battery Child	6	9	50%	14	9	-36%	8	<u>9</u>	13%	9%
Total Part One Crimes	195	223	14%	224	223	0%	203	223	10%	8%
Part One Property Crimes	121	158	31%	144	158	10%	142	<u>158</u>	11%	17%
Part One Person Crimes	74	65	-12%	80	65	-19%	61	<u>65</u>	7%	-8%
Total Calls For Service	10,146	10,133	0%	9,715	10,133	4%	9,615	10,133	5%	3%
Firearm Offenses	9	16	78%	28	16	-43%	3	<u>16</u>	433%	156%
All Domestic Violence Cases	157	117	-25%	140	117	-16%	145	<u>117</u>	-19%	-20%

January 1, 2022 through February 5, 2022 compared to the same periods in 2020 and 2021

Volusia County Sheriff's Office	YTD	YTD	2020-2021	YTD	YTD	2021-2022	YTD	YTD	2020-2022
COUNTYWIDE	2020	2021	% Change	2021	2022	%Change	2020	2022	%Change
Homicides	0	3	N/A	3	0	-100%	0	<u>0</u>	0%
Auto Thefts	28	19	-32%	19	22	16%	28	<u>22</u>	-21%
Total Burglaries	42	18	-57%	18	19	6%	42	19	-55%
Residence	36	17	-53%	17	15	-12%	36	<u>15</u>	-58%
Non Residence	6	1	-83%	1	4	300%	6	<u>4</u>	-33%
Total Larcenies	149	99	-34%	99	117	18%	149	117	-21%
Larcenies	94	53	-44%	53	70	32%	94	<u>70</u>	-26%
Larceny Carbreak	27	23	-15%	23	26	13%	27	<u>26</u>	-4%
Larceny Shoplifting	24	18	-25%	18	17	-6%	24	<u>17</u>	-29%
Larceny Bicycle	4	5	25%	5	4	-20%	4	<u>4</u>	0%
Total Robberies	9	11	22%	11	11	0%	9	11	22%
Armed	3	0	-100%	0	3	N/A	3	<u>3</u>	0%
Strongarmed	6	11	83%	11	8	-27%	6	<u>8</u>	33%
Total Agg. Assaults/Bat.	46	37	-20%	37	44	19%	46	44	-4%
Agg. Assaults/Batteries	25	12	-52%	12	24	100%	25	<u>24</u>	-4%
Agg. Domestic Assault/Batteries	21	25	19%	25	20	-20%	21	<u>20</u>	-5%
Person Shot	1	1	0%	1	7	600%	1	<u>7</u>	600%
Total Sexual Bat.	7	3	-57%	3	10	233%	7	10	43%
Sexual Battery	1	0	-100%	0	1	N/A	1	<u>1</u>	0%
Sexual Battery Child	6	3	-50%	3	9	200%	6	<u>9</u>	50%
Total Part One Crimes	281	190	-32%	190	223	17%	281	223	-21%
Part One Property Crimes	219	136	-38%	136	158	16%	219	<u>158</u>	-28%
Part One Person Crimes	62	54	-13%	54	65	20%	62	<u>65</u>	5%
Total Calls For Service	11,688	10,755	-8%	10,755	10,400	-3%	11,688	10,400	-11%
Firearm Offenses	16	3	-81%	3	16	433%	16	<u>16</u>	0%
All Domestic Violence Cases	143	124	-13%	124	117	-6%	143	<u>117</u>	-18%

NOTE: This Crime data is preliminary and subject to reclassification upon further investigation. The data above reflects the total number of offenses, it does not indicate the total number of incidents. There were incidents that did not code into either district. These are included in the Countywide Total. N/A = Not Applicable

Last UCR build date: 2/7/2022 5:21:00 PM

Volusia County Sheriff's Office	11/26/2021	1/1/2022	Percent	1/1/2021	1/1/2022	Percent
Arrest Data	12/31/2021	2/5/2022	Change	2/5/2021	2/5/2022	Change
Homicides	1	0	-100%	4	<u>0</u>	-100%
Auto Thefts	5	7	40%	4	<u>7</u>	75%
Total Burglaries	14	17	21%	17	17	0%
Residence	1	6	500%	7	<u>6</u>	-14%
Non Residence	13	11	-15%	10	<u>11</u>	10%
Total Larcenies	36	28	-22%	36	28	-22%
Larcenies	17	15	-12%	17	<u>15</u>	-12%
Larceny Carbreak	5	0	-100%	1	<u>0</u>	-100%
Larceny Shoplifting	14	13	-7%	17	<u>13</u>	-24%
Larceny Bicycle	0	0	0%	1	<u>0</u>	-100%
Total Robberies	1	5	400%	0	5	N/A
Armed	0	0	0%	0	<u>0</u>	0%
Strongarmed	1	5	400%	0	<u>5</u>	N/A
Total Agg. Assaults/Batteries	26	26	0%	41	26	-37%
Agg. Assaults/Batteries	26	26	0%	38	<u>26</u>	-32%
Agg. Domestic/Batteries	0	0	0%	3	<u>0</u>	-100%
Total Sexual Batteries	2	4	100%	3	4	33%
Sexual Battery	1	2	100%	0	<u>2</u>	N/A
Sexual Battery Child	1	1	0%	3	<u>1</u>	-67%
Total Part 1 Arrests	84	87	4%	105	87	-17%
Non-Violent Crime Arrests	55	52	-5%	57	52	-9%
Violent Crime Arrests	29	35	21%	48	35	-27%
Prostitution	0	0	0%	0	<u>0</u>	0%
Narcotics	94	104	11%	89	<u>104</u>	17%
Miscellaneous	423	445	5%	420	<u>445</u>	6%
Total Arrests	602	637	6%	614	637	4%
	CompStat	CompStat 1		LY CompStat 1	CompStat 1	

NOTE: This data is to be used internally for Volusia County Sheriff's Office use only. This Crime data is Preliminary and subject to reclassification upon further Investigation. **There were arrest that did not code into either district. These are included in the CityWide Total.** N/A = Not Applicable

January 1, 2022 through February 5, 2022 compared to the same periods in 2020 and 2021

VCSO Countywide Clearances	YTD 2020					YTD 2021					YTD 2022				
	Offense	Clrs	% Clr	Adult	Juv	Offense	Clrs	% Clr	Adult	Juv	Offense	Clrs	% Clr	Adult	Juv
Homicides	0	0	0%	0	0	3	3	100%	3	0	0	0	0%	0	0
Auto Thefts	28	16	57%	11	5	19	7	37%	7	0	22	4	18%	4	0
Total Burglaries	42	15	36%	14	1	18	12	67%	12	0	19	7	37%	6	1
Residence	36	13	36%	12	1	17	10	59%	10	0	15	6	40%	6	0
Non Residence	6	2	33%	2	0	1	2	200%	2	0	4	1	25%	0	1
Total Larcenies	149	44	30%	36	8	99	35	35%	33	2	117	28	24%	22	6
Larcenies	94	22	23%	18	4	53	13	25%	13	0	70	13	19%	9	4
Larceny Carbreak	27	7	26%	3	4	23	5	22%	4	1	26	3	12%	1	2
Larceny Shoplifting	24	13	54%	13	0	18	15	83%	14	1	17	12	71%	12	0
Larceny Bicycle	4	2	50%	2	0	5	2	40%	2	0	4	0	0%	0	0
Total Robberies	9	7	78%	7	0	11	8	73%	8	0	11	8	73%	7	1
Armed	3	1	33%	1	0	0	0	0%	0	0	3	2	67%	2	0
Strongarmed	6	6	100%	6	0	11	8	73%	8	0	8	6	75%	5	1
Total Agg. Assaults/Bat.	46	38	83%	35	3	37	34	92%	30	4	44	34	77%	27	7
Agg. Assaults/Batteries	25	20	80%	18	2	12	12	100%	10	2	24	16	67%	10	6
Agg. Domestic Assault/Batteries	21	18	86%	17	1	25	22	88%	20	2	20	18	90%	17	1
Person Shot	1	0	0%	0	0	1	1	100%	1	0	7	2	29%	0	2
Total Sexual Bat.	7	5	71%	4	1	3	4	133%	2	2	10	5	50%	5	0
Sexual Battery	1	1	100%	1	0	0	0	0%	0	0	1	3	300%	3	0
Sexual Battery Child	6	4	67%	3	1	3	4	133%	2	2	9	2	22%	2	0
Total Part One Crimes	281	125	44%	97	18	190	103	54%	95	8	223	86	39%	71	15
Part One Property Crimes	219	75	34%	61	14	136	54	40%	52	2	158	39	25%	32	7
Part One Person Crimes	62	50	81%	36	4	54	49	91%	43	6	65	47	72%	39	8

NOTE: This Crime data is preliminary and subject to reclassification upon further investigation. The data above reflects the total number of offenses, it does not indicate the total number of incidents.

Last UCR build date: 2/7/2022 5:21:00 PM

COMPSTAT REPORT

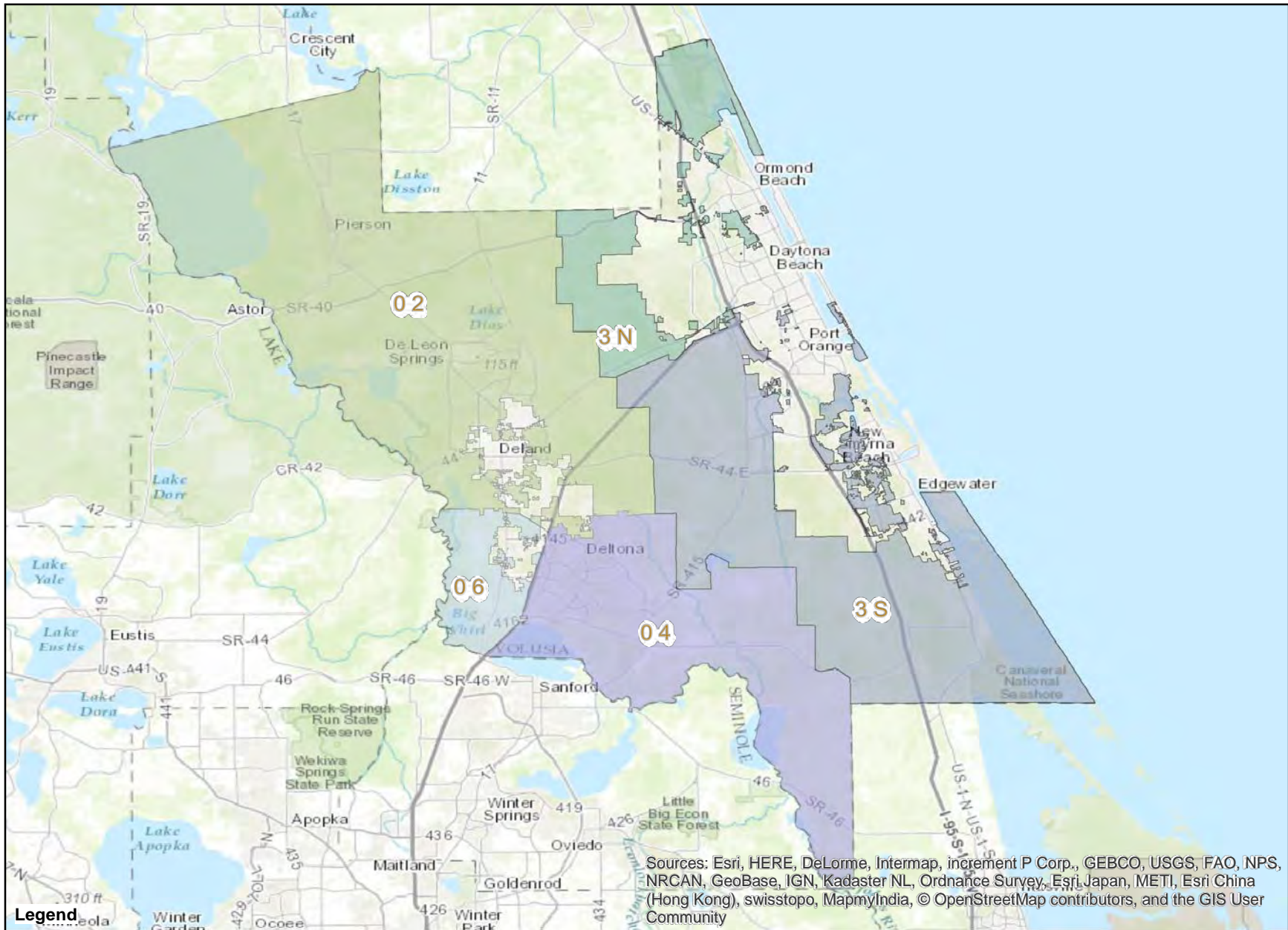


WEST VOLUSIA

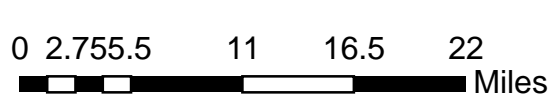
Period 22-01: January 01, 2022 – February 05, 2022

Sheriff Michael J. Chitwood
Chief Deputy Joseph Gallagher

Volusia Sheriff's Office Districts



Prepared by: Patrick Harding
 Crime Intelligence Analyst
 Volusia Sheriff's Office
 Printed On: 5/10/2017



This is not a legal document.
 Due to address incompatibilities, some incidents may not be represented and the information on this map should not be viewed as the legal representation of property boundaries, roads, facilities, etc.

COMPSTAT REPORT



CRIME STATISTICS – DISTRICT 4

Period 22-01: January 01, 2022 – February 05, 2022

Captain Kyle McDaniel

COMPSTAT STATISTICAL CRIME COMPARISON TO PREVIOUS 36 DAY PERIODS

District 4	9/15/2021	1/1/2022		10/21/2021	1/1/2022		11/26/2021	1/1/2022		3 Periods
Volusia County Sheriff's Office	10/20/2021	2/5/2022		11/25/2021	2/5/2022		12/31/2021	2/5/2022		Average %
VCSO Offense Data	Current - 3	Current (36d)	% Change	Current - 2	Current (36d)	% Change	Current - 1	Current (36d)	% Change	Change
Homicides	0	0	0%	2	0	-100%	0	<u>0</u>	0%	-33%
Auto Thefts	3	7	133%	7	7	0%	7	<u>7</u>	0%	44%
Total Burglaries	6	5	-17%	5	5	0%	4	5	25%	3%
Residence	5	2	-60%	5	2	-60%	3	<u>2</u>	-33%	-51%
Non Residence	1	3	200%	0	3	N/A	1	<u>3</u>	200%	133%
Total Larcenies	35	51	46%	37	51	38%	42	51	21%	35%
Larcenies	17	26	53%	15	26	73%	16	<u>26</u>	63%	63%
Larceny Carbreak	3	13	333%	7	13	86%	13	<u>13</u>	0%	140%
Larceny Shoplifting	14	11	-21%	14	11	-21%	12	<u>11</u>	-8%	-17%
Larceny Bicycle	1	1	0%	1	1	0%	1	<u>1</u>	0%	0%
Total Robberies	4	4	0%	4	4	0%	1	4	300%	100%
Armed	1	1	0%	2	1	-50%	1	<u>1</u>	0%	-17%
Strongarmed	3	3	0%	2	3	50%	0	<u>3</u>	N/A	17%
Total Agg. Assaults/Bat.	15	19	27%	19	19	0%	19	19	0%	9%
Agg. Assaults/Batteries	8	10	25%	14	10	-29%	11	<u>10</u>	-9%	-4%
Agg. Domestic Assault/Batteries	7	9	29%	5	9	80%	8	<u>9</u>	13%	40%
Person Shot	1	2	100%	2	2	0%	0	<u>2</u>	N/A	33%
Total Sexual Bat.	6	1	-83%	8	1	-88%	4	1	-75%	-82%
Sexual Battery	0	0	0%	2	0	-100%	3	<u>0</u>	-100%	-67%
Sexual Battery Child	6	1	-83%	6	1	-83%	1	<u>1</u>	0%	-56%
Total Part One Crimes	69	87	26%	82	87	6%	77	87	13%	15%
Part One Property Crimes	44	63	43%	49	63	29%	53	<u>63</u>	19%	30%
Part One Person Crimes	25	24	-4%	33	24	-27%	24	<u>24</u>	0%	-10%
Total Calls For Service	2,881	2,917	1%	2,721	2,917	7%	2,827	2,917	3%	4%
Firearm Offenses	4	6	50%	18	6	-67%	1	<u>6</u>	500%	161%
All Domestic Violence Cases	57	45	-21%	47	45	-4%	57	<u>45</u>	-21%	-15%

NOTE: This Crime data is preliminary and subject to reclassification upon further investigation. The data above reflects the total number of offenses, it does not indicate the total number of incidents. N/A = Not Applicable
 Last UCR build date: 2/7/2022 5:21:00 PM

January 1, 2022 through February 5, 2022 compared to the same periods in 2020 and 2021

Volusia County Sheriff's Office	YTD	YTD	2020-2021	YTD	YTD	2021-2022	YTD	YTD	2020-2022	% OF
District 4	2020	2021	% Change	2021	2022	%Change	2020	2022	%Change	COUNTYWIDE
Homicides	0	0	0%	0	0	0%	0	<u>0</u>	0%	0%
Auto Thefts	6	7	17%	7	7	0%	6	<u>7</u>	17%	32%
Total Burglaries	17	6	-65%	6	5	-17%	17	5	-71%	26%
Residence	16	6	-63%	6	2	-67%	16	<u>2</u>	-88%	13%
Non Residence	1	0	-100%	0	3	N/A	1	<u>3</u>	200%	75%
Total Larcenies	50	45	-10%	45	51	13%	50	51	2%	44%
Larcenies	22	20	-9%	20	26	30%	22	<u>26</u>	18%	37%
Larceny Carbreak	15	9	-40%	9	13	44%	15	<u>13</u>	-13%	50%
Larceny Shoplifting	13	14	8%	14	11	-21%	13	<u>11</u>	-15%	65%
Larceny Bicycle	0	2	N/A	2	1	-50%	0	<u>1</u>	N/A	25%
Total Robberies	5	5	0%	5	4	-20%	5	4	-20%	36%
Armed	3	0	-100%	0	1	N/A	3	<u>1</u>	-67%	33%
Strongarmed	2	5	150%	5	3	-40%	2	<u>3</u>	50%	38%
Total Agg. Assaults/Bat.	16	11	-31%	11	19	73%	16	19	19%	N/A
Agg. Assaults/Batteries	7	6	-14%	6	10	67%	7	<u>10</u>	43%	42%
Agg. Domestic Assault/Batteries	9	5	-44%	5	9	80%	9	<u>9</u>	0%	45%
Person Shot	0	0	0%	0	2	N/A	0	<u>2</u>	N/A	29%
Total Sexual Bat.	2	2	0%	2	1	-50%	2	1	-50%	10%
Sexual Battery	0	0	0%	0	0	0%	0	<u>0</u>	0%	0%
Sexual Battery Child	2	2	0%	2	1	-50%	2	<u>1</u>	-50%	11%
Total Part One Crimes	96	76	-21%	76	87	14%	96	87	-9%	41%
Part One Property Crimes	73	58	-21%	58	63	9%	73	<u>63</u>	-14%	40%
Part One Person Crimes	23	18	-22%	18	24	33%	23	<u>24</u>	4%	37%
Total Calls For Service	3,754	3,502	-7%	3,502	3,006	-14%	3,754	3,006	-20%	29%
Firearm Offenses	6	1	-83%	1	6	500%	6	<u>6</u>	0%	38%
All Domestic Violence Cases	69	36	-48%	36	45	25%	69	<u>45</u>	-35%	38%

NOTE: This Crime data is preliminary and subject to reclassification upon further investigation. The data above reflects the total number of offenses, it does not indicate the total number of incidents. There were incidents that did not code into either district. These are included in the Countywide Total. N/A = Not Applicable

Last UCR build date: 2/7/2022 5:21:00 PM

January 1, 2022 through February 5, 2022 compared to the same periods in 2020 and 2021

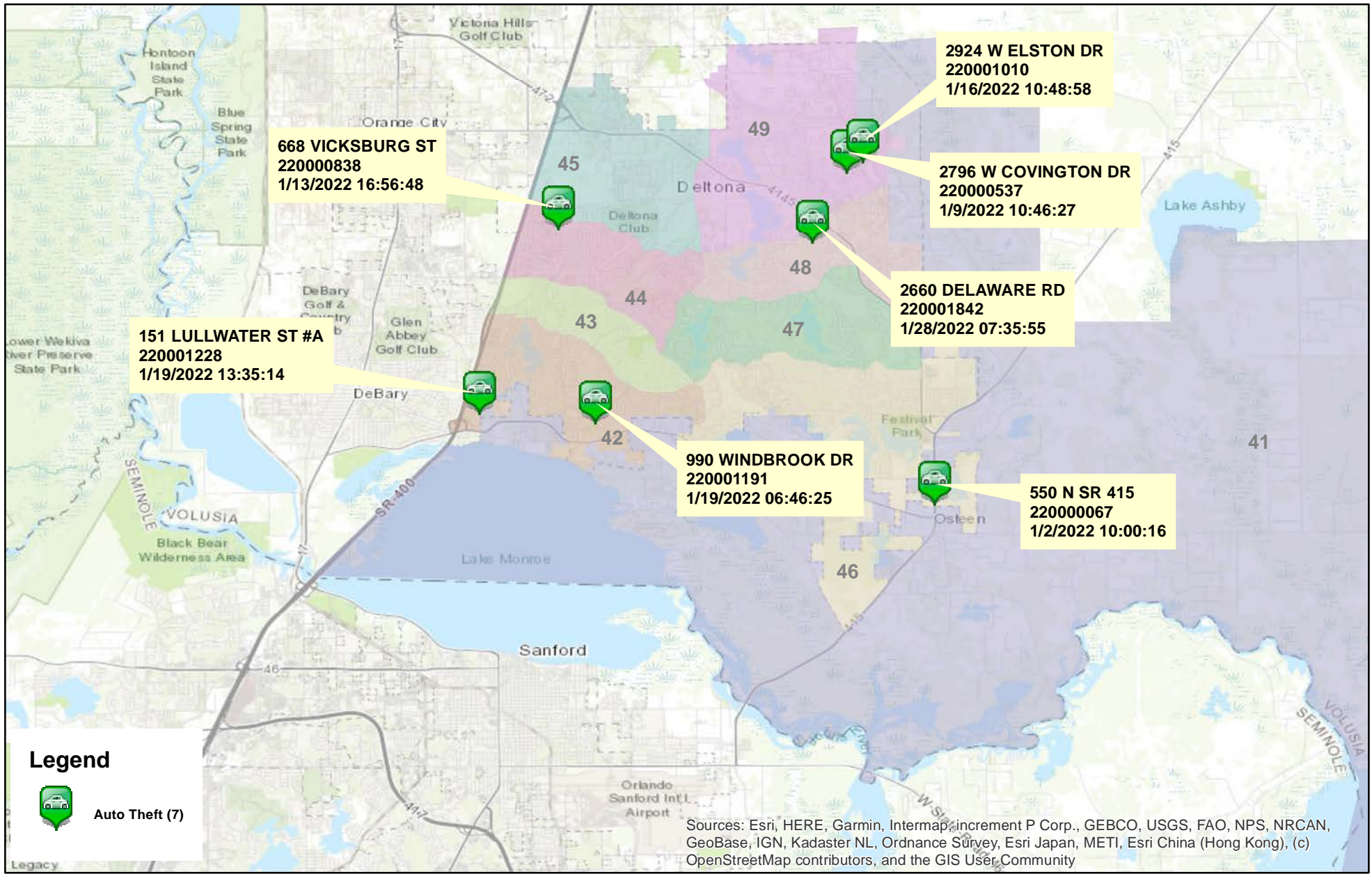
Volusia County Sheriff's Office District 4 Clearances	YTD 2020					YTD 2021					YTD 2022				
	Offense	Clrs	% Clr	Adult	Juv	Offense	Clrs	% Clr	Adult	Juv	Offense	Clrs	% Clr	Adult	Juv
Homicides	0	0	0%	0	0	0	0	0%	0	0	0	<u>0</u>	0%	0	0
Auto Thefts	6	4	67%	2	2	7	3	43%	3	0	7	<u>0</u>	0%	0	0
Total Burglaries	17	6	35%	6	0	6	4	67%	4	0	5	1	20%	0	1
Residence	16	5	31%	5	0	6	4	67%	4	0	2	<u>0</u>	0%	0	0
Non Residence	1	1	100%	1	0	0	0	0%	0	0	3	<u>1</u>	33%	0	1
Total Larcenies	50	19	38%	12	7	45	19	42%	18	1	51	16	31%	11	5
Larcenies	22	9	41%	6	3	20	4	20%	4	0	26	<u>4</u>	15%	1	3
Larceny Carbreak	15	4	27%	0	4	9	2	22%	1	1	13	<u>3</u>	23%	1	2
Larceny Shoplifting	13	5	38%	5	0	14	12	86%	12	0	11	<u>9</u>	82%	9	0
Larceny Bicycle	0	1	N/A	1	0	2	1	50%	1	0	1	<u>0</u>	0%	0	0
Total Robberies	5	3	60%	3	0	5	3	60%	3	0	4	2	50%	1	1
Armed	3	1	33%	1	0	0	0	0%	0	0	1	<u>0</u>	0%	0	0
Strongarmed	2	2	100%	2	0	5	3	60%	3	0	3	<u>2</u>	67%	1	1
Total Agg. Assaults/Bat.	16	14	88%	12	2	11	7	64%	5	2	19	16	84%	13	3
Agg. Assaults/Batteries	7	6	86%	4	2	6	4	67%	4	0	10	<u>9</u>	90%	6	3
Agg. Domestic Assault/Batteries	9	8	89%	8	0	5	3	60%	1	2	9	<u>7</u>	78%	7	0
Person Shot	0	0	0%	0	0	0	0	0%	0	0	2	<u>2</u>	100%	0	2
Total Sexual Bat.	2	1	50%	1	0	2	1	50%	1	0	1	4	400%	4	0
Sexual Battery	0	0	0%	0	0	0	0	0%	0	0	0	<u>3</u>	N/A	3	0
Sexual Battery Child	2	1	50%	1	0	2	1	50%	1	0	1	<u>1</u>	100%	1	0
Total Part One Crimes	96	47	49%	29	11	76	37	49%	34	3	87	39	45%	29	10
Part One Property Crimes	73	29	40%	20	9	58	26	45%	25	1	63	<u>17</u>	27%	11	6
Part One Person Crimes	23	18	78%	9	2	18	11	61%	9	2	24	<u>22</u>	92%	18	4

NOTE: This Crime data is preliminary and subject to reclassification upon further investigation. The data above reflects the total number of offenses, it does not indicate the total number of incidents.

Last UCR build date: 2/7/2022 5:21:00 PM

District 4 Auto Thefts

01/01/2022 thru 02/05/2022



Prepared by: VC Crime Center
 Crime Intelligence Analyst
 Volusia Sheriff's Office
 Printed On: 2/8/2022

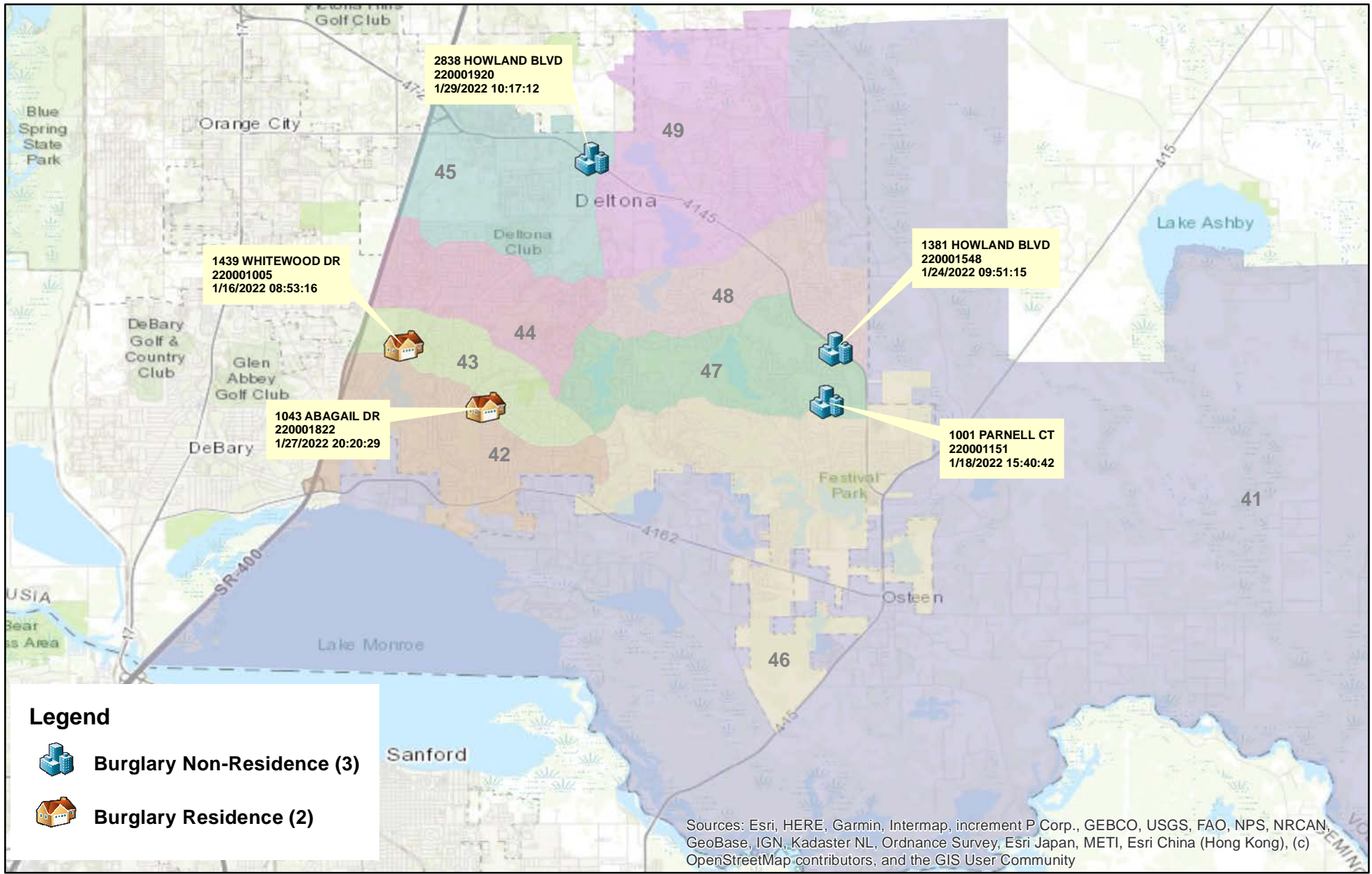
0 0.5 1 2 3 4 5 Miles
 * Map reflects total number of incidents and not total number of victims



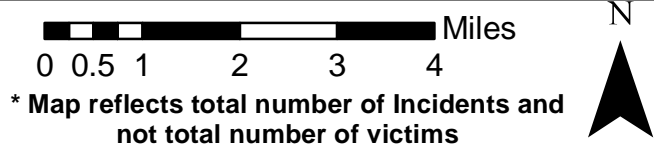
This is not a legal document. due to address incompatibilities, some incidents may not be represented and the information on this map should not be viewed as the legal representation of property boundaries, roads, facilities, etc.

District 4 Burglaries

01/01/2022 thru 02/05/2022

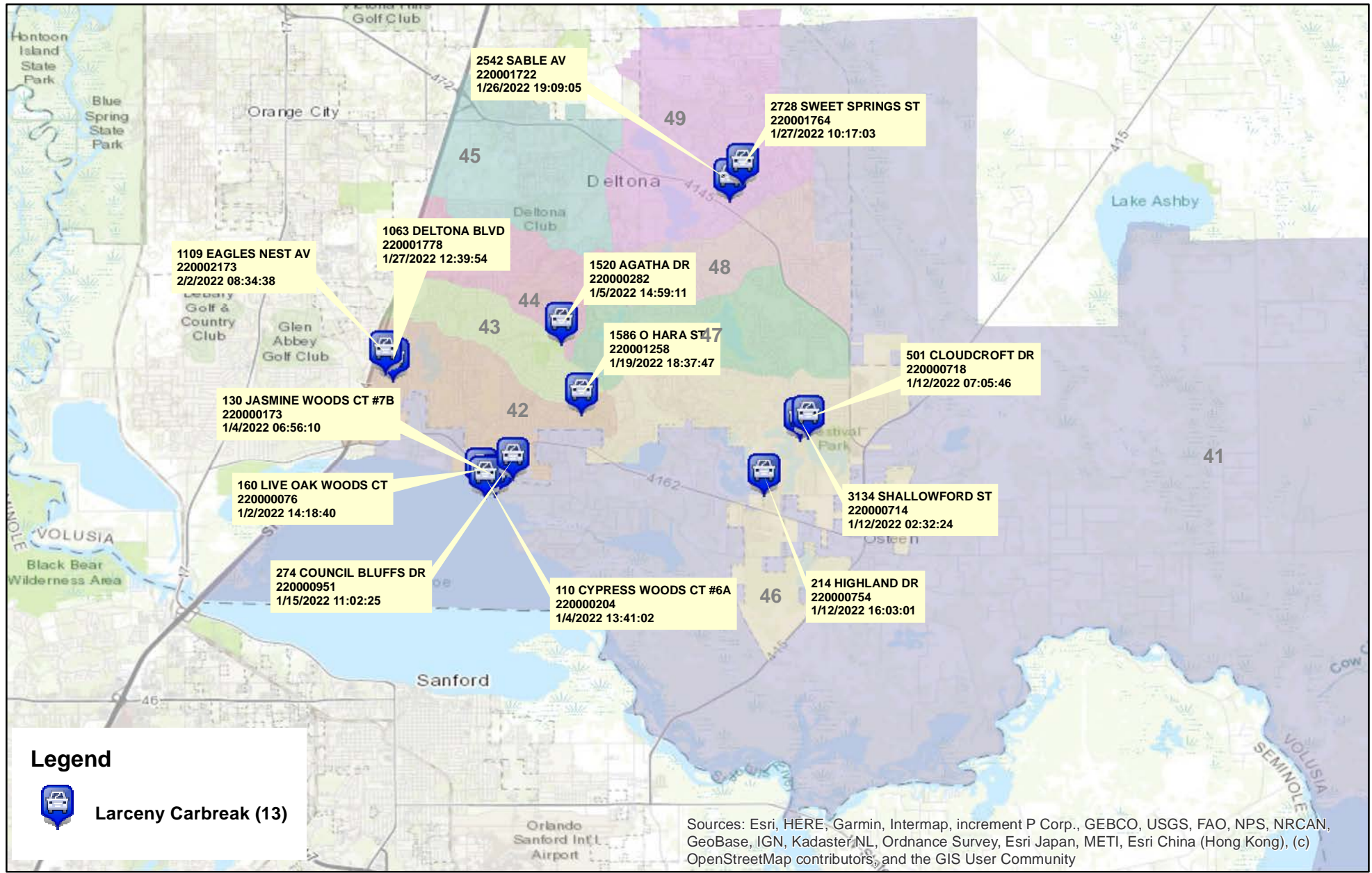


Prepared by: VC Crime Center
 Crime Intelligence Analyst
 Volusia Sheriff's Office
 Printed On: 2/8/2022



This is not a legal document. due to address incompatibilities, some incidents may not be represented and the information on this map should not be viewed as the legal representation of property boundaries, roads, facilities. etc.

District 4 Larceny Carbreaks 01/01/2022 thru 02/05/2022



Prepared by: VC Crime Center
 Crime Intelligence Analyst
 Volusia Sheriff's Office
 Printed On: 2/8/2022

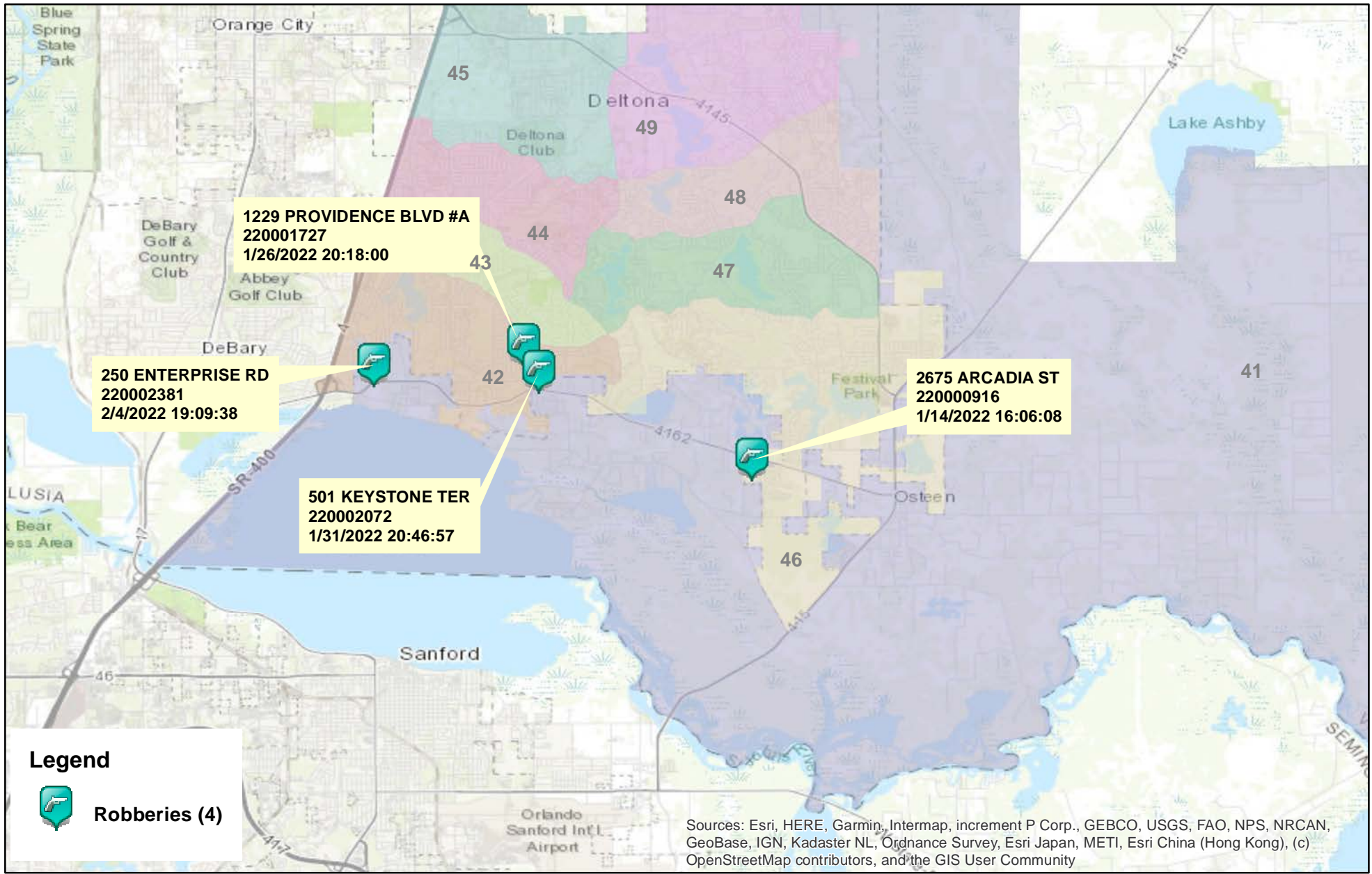
0 0.5 1 2 3 4 5 Miles
 * Map reflects total number of Incidents and not total number of victims



This is not a legal document. due to address incompatibilities, some incidents may not be represented and the information on this map should not be viewed as the legal representation of property boundaries, roads, facilities. etc.

District 4 Robberies

01/01/2022 thru 02/05/2022



Legend

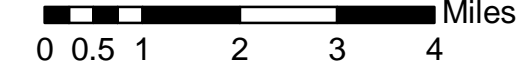


Robberies (4)

Sources: Esri, HERE, Garmin, Intermap, increment P Corp., GEBCO, USGS, FAO, NPS, NRCAN, GeoBase, IGN, Kadaster NL, Ordnance Survey, Esri Japan, METI, Esri China (Hong Kong), (c) OpenStreetMap contributors, and the GIS User Community



Prepared by: VC Crime Center
 Crime Intelligence Analyst
 Volusia Sheriff's Office
 Printed On: 2/8/2022



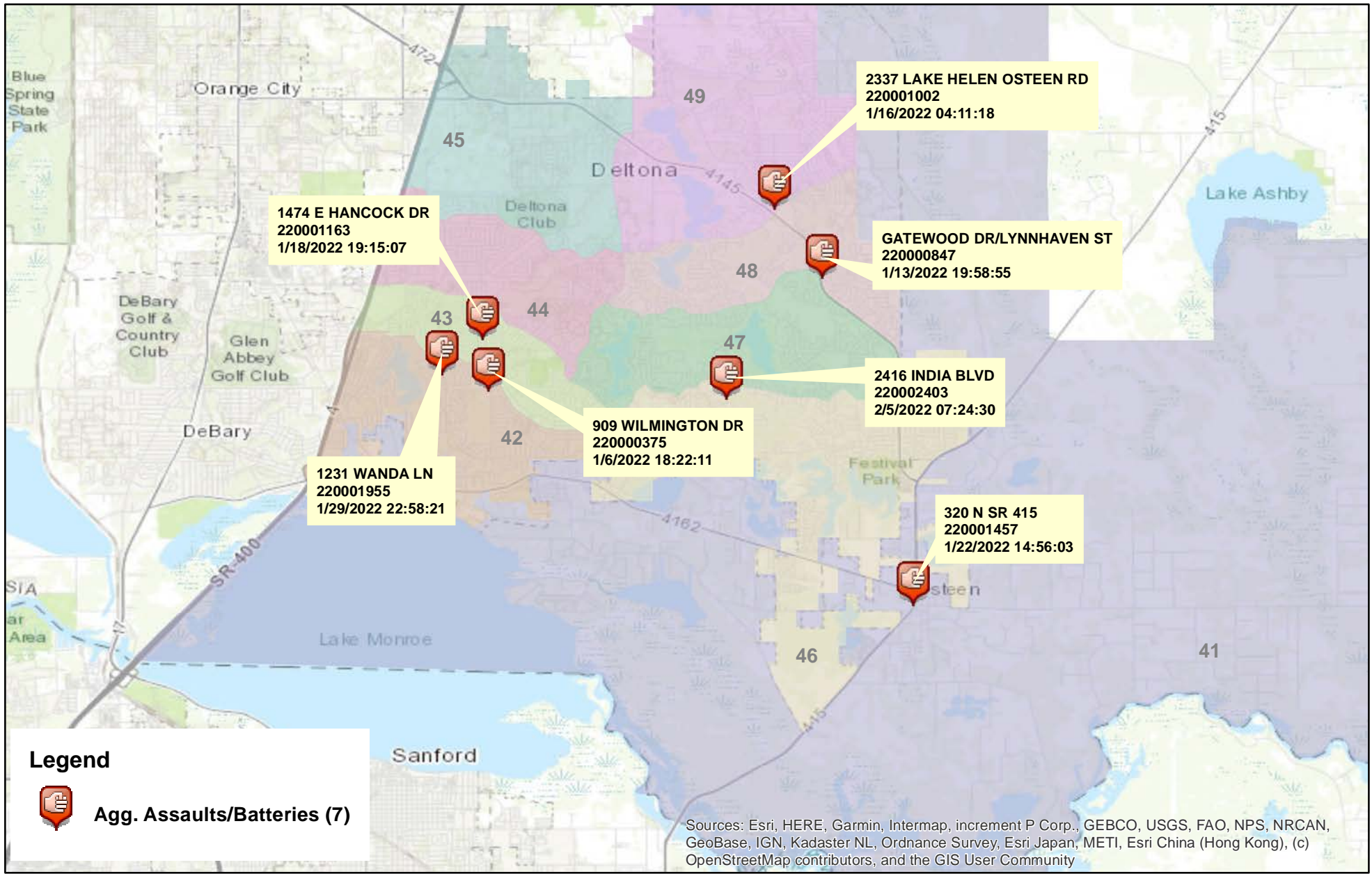
* Map reflects total number of Incidents and not total number of victims



This is not a legal document. due to address incompatibilities, some incidents may not be represented and the information on this map should not be viewed as the legal representation of property boundaries, roads, facilities. etc.

District 4 Aggravated Assaults and Batteries

01/01/2022 thru 02/05/2022



Prepared by: VC Crime Center
 Crime Intelligence Analyst
 Volusia Sheriff's Office
 Printed On: 2/8/2022

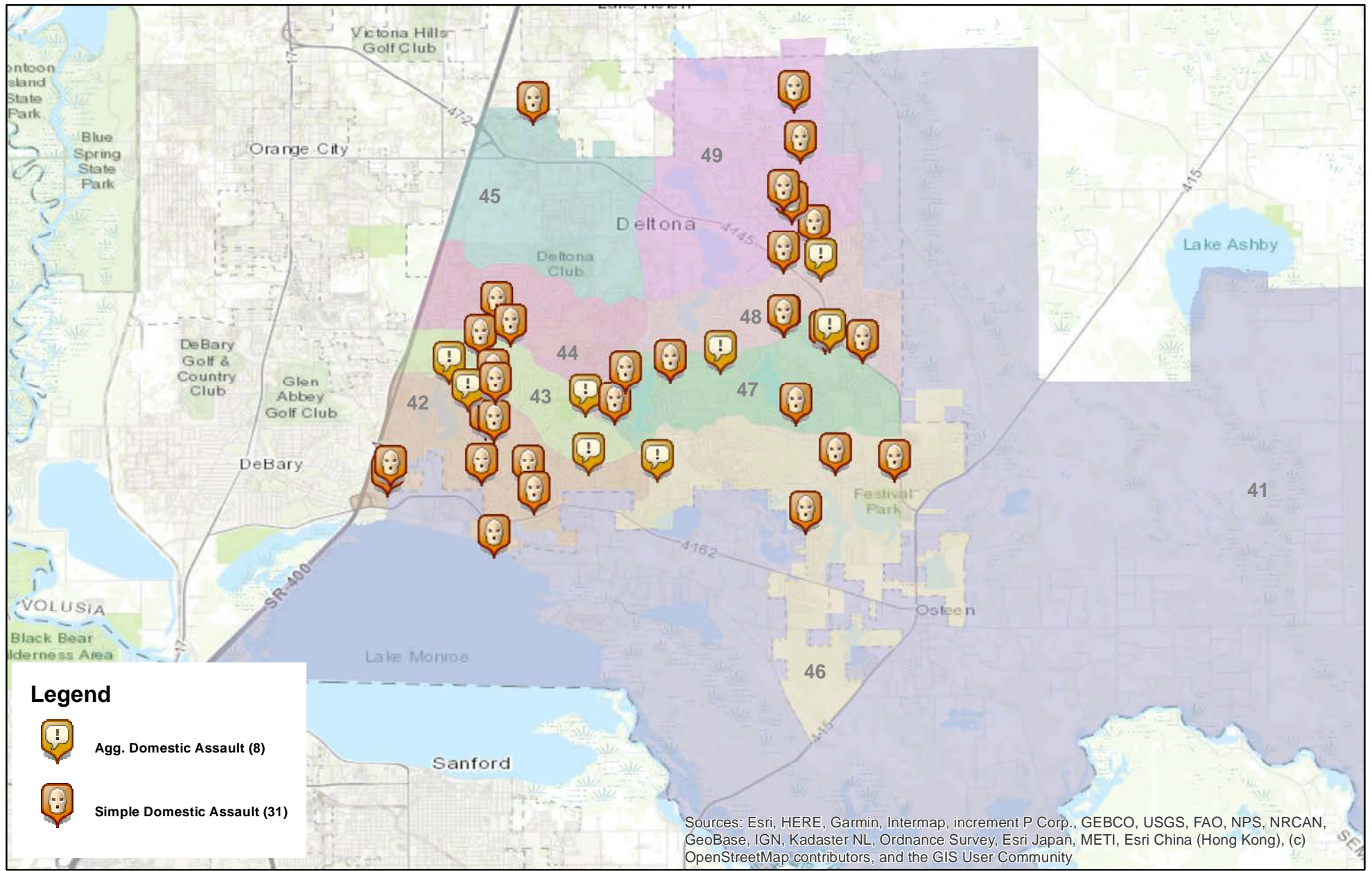
0 0.5 1 2 3 4 Miles
 * Map reflects total number of Incidents and not total number of victims



This is not a legal document. due to address incompatibilities, some incidents may not be represented and the information on this map should not be viewed as the legal representation of property boundaries, roads, facilities. etc.

District 4 Domestic Assaults and Batteries

01/01/2022 thru 02/05/2022



Prepared by: VC Crime Center
Crime Intelligence Analyst
Volusia Sheriff's Office
Printed On: 2/8/2022

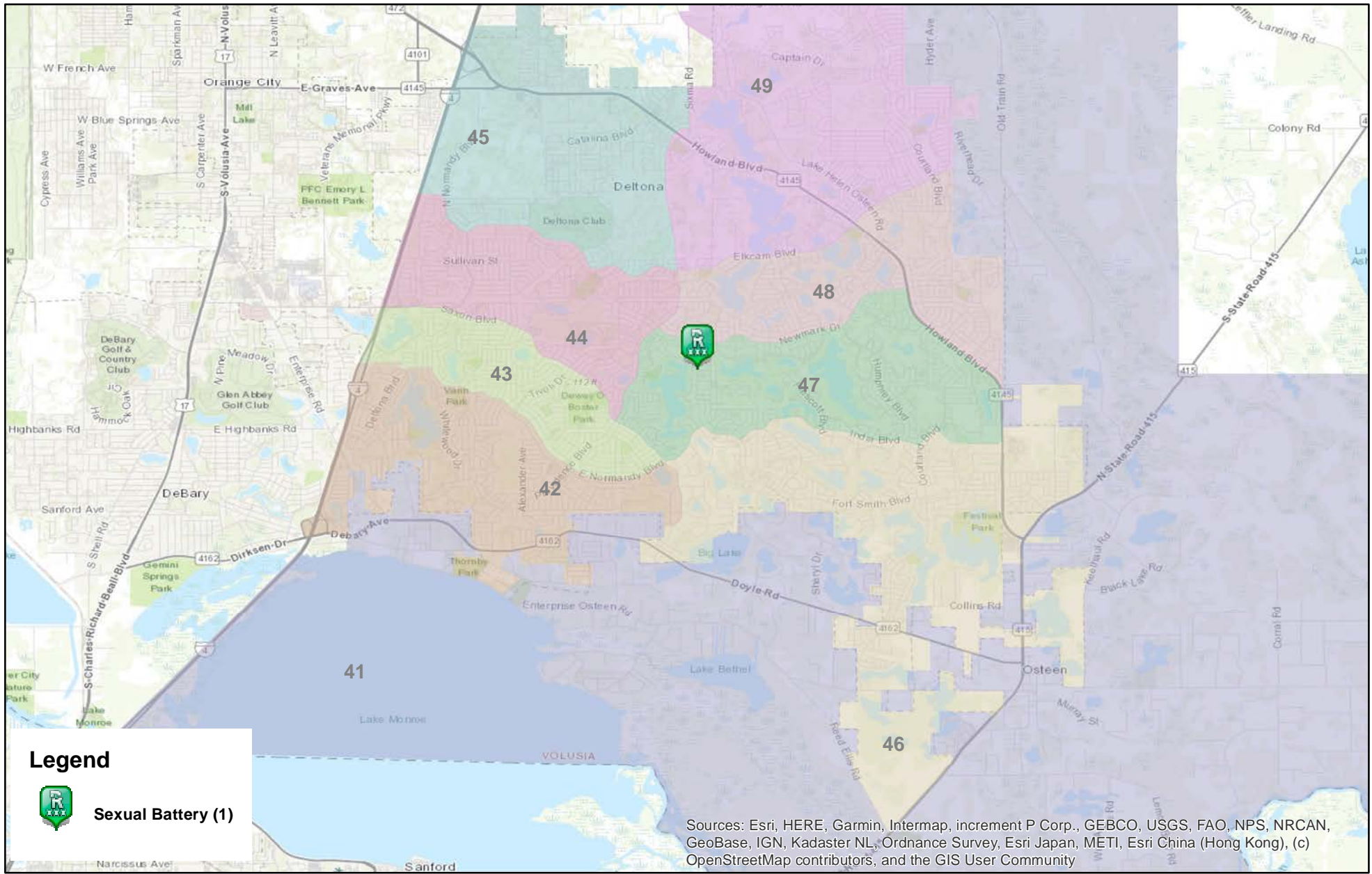
0 0.5 1 2 3 4 Miles

* Map reflects total number of Incidents and not total number of victims



This is not a legal document.
due to address incompatibilities, some incidents may not be represented and the information on this map should not be viewed as the legal representation of property boundaries, roads, facilities. etc.

District 4 Sexual Batteries 01/01/2022 thru 02/05/2022



Prepared by: VC Crime Center
Crime Intelligence Analyst
Volusia Sheriff's Office
Printed On: 2/8/2022

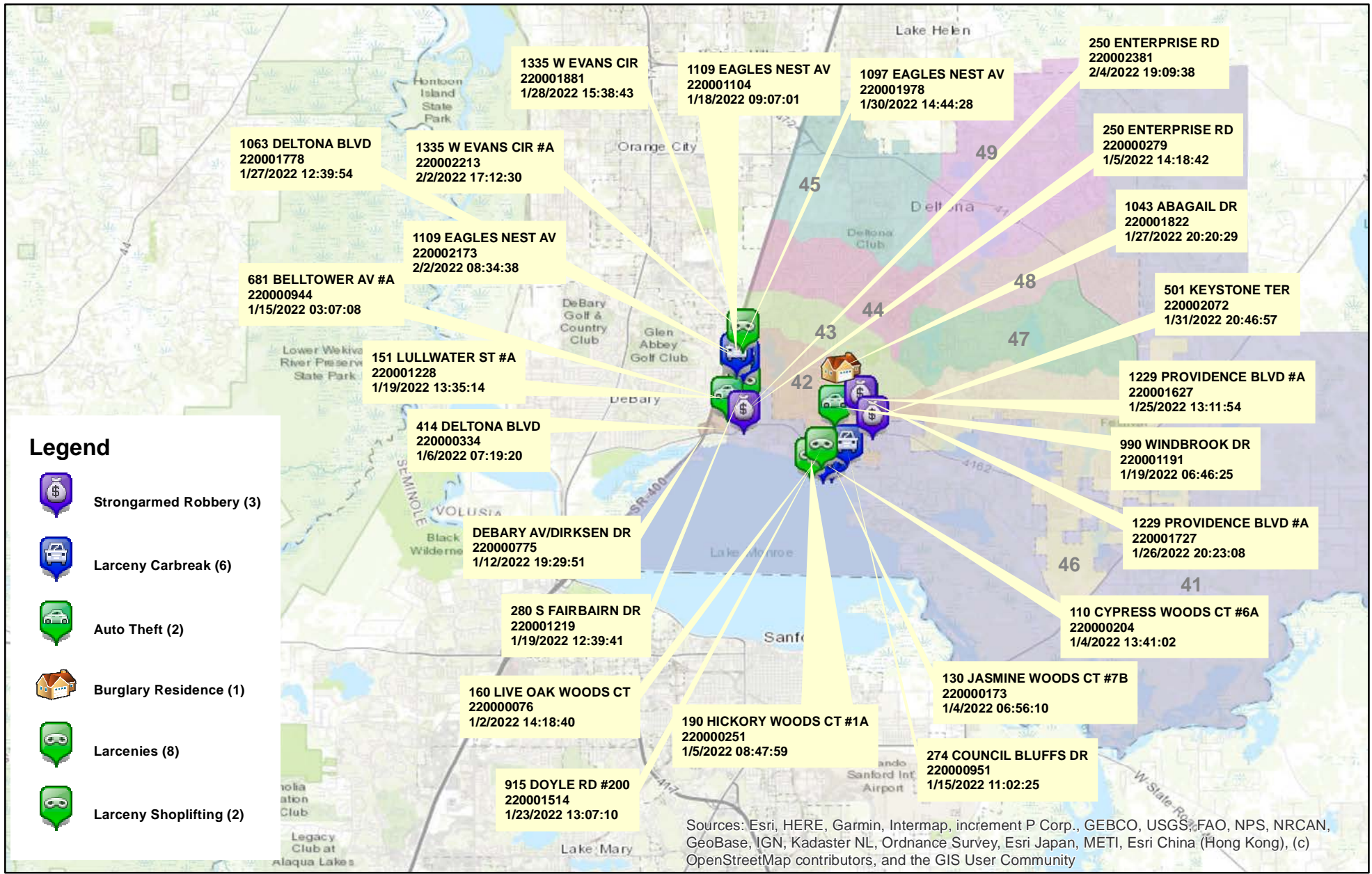
0 0.5 1 2 3 Miles
* Map reflects total number of Incidents and not total number of victims



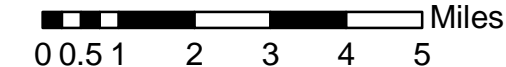
This is not a legal document.
due to address incompatibilities, some incidents may not be represented and the information on this map should not be viewed as the legal representation of property boundaries, roads, facilities. etc.

District 4 Hot Zone 42

01/01/2022 thru 02/05/2022



Prepared by: VC Crime Center
 Crime Intelligence Analyst
 Volusia Sheriff's Office
 Printed On: 2/8/2022



* Map reflects total number of incidents and not total number of victims



This is not a legal document. due to address incompatibilities, some incidents may not be represented and the information on this map should not be viewed as the legal representation of property boundaries, roads, facilities. etc.

District 4 - Part 1 Crimes by Zone 01/01/2022 through 02/05/2022

Volusia County Sheriff's Office	Total	41	42	43	44	45	46	47	48	49
Total	<u>82</u>	<u>11</u>	<u>22</u>	<u>11</u>	<u>5</u>	<u>4</u>	<u>10</u>	<u>4</u>	<u>5</u>	<u>10</u>
Aggravated Assaults	<u>15</u>	<u>1</u>	<u>0</u>	<u>6</u>	<u>1</u>	<u>0</u>	<u>1</u>	<u>1</u>	<u>4</u>	<u>1</u>
Auto Thefts	<u>7</u>	<u>1</u>	<u>2</u>	<u>0</u>	<u>0</u>	<u>1</u>	<u>0</u>	<u>0</u>	<u>0</u>	<u>3</u>
Burglary Non-Residence	<u>3</u>	<u>0</u>	<u>0</u>	<u>0</u>	<u>0</u>	<u>1</u>	<u>0</u>	<u>2</u>	<u>0</u>	<u>0</u>
Burglary Residence	<u>2</u>	<u>0</u>	<u>1</u>	<u>1</u>	<u>0</u>	<u>0</u>	<u>0</u>	<u>0</u>	<u>0</u>	<u>0</u>
Homicide	<u>0</u>	<u>0</u>	<u>0</u>	<u>0</u>	<u>0</u>	<u>0</u>	<u>0</u>	<u>0</u>	<u>0</u>	<u>0</u>
Larceny All Other	<u>26</u>	<u>4</u>	<u>8</u>	<u>2</u>	<u>2</u>	<u>2</u>	<u>3</u>	<u>1</u>	<u>0</u>	<u>4</u>
Larceny Carbreak	<u>13</u>	<u>0</u>	<u>6</u>	<u>1</u>	<u>1</u>	<u>0</u>	<u>3</u>	<u>0</u>	<u>0</u>	<u>2</u>
Larceny Shoplifting	<u>11</u>	<u>5</u>	<u>2</u>	<u>1</u>	<u>1</u>	<u>0</u>	<u>2</u>	<u>0</u>	<u>0</u>	<u>0</u>
Robbery Armed	<u>1</u>	<u>0</u>	<u>0</u>	<u>0</u>	<u>0</u>	<u>0</u>	<u>1</u>	<u>0</u>	<u>0</u>	<u>0</u>
Robbery Strongarmed	<u>3</u>	<u>0</u>	<u>3</u>	<u>0</u>	<u>0</u>	<u>0</u>	<u>0</u>	<u>0</u>	<u>0</u>	<u>0</u>
Sexual Battery	<u>1</u>	<u>0</u>	<u>0</u>	<u>0</u>	<u>0</u>	<u>0</u>	<u>0</u>	<u>0</u>	<u>1</u>	<u>0</u>

*The Aggravated Assault, Auto Theft,& Sexual Battery statistics reflect the total number of incidents, it does not indicate the total number of victims or vehicles.

The Highlighted numbers indicate zones with higher levels of activity.

Last UCR build date: 2/7/2022 5:21:00 PM

COMPSTAT REPORT

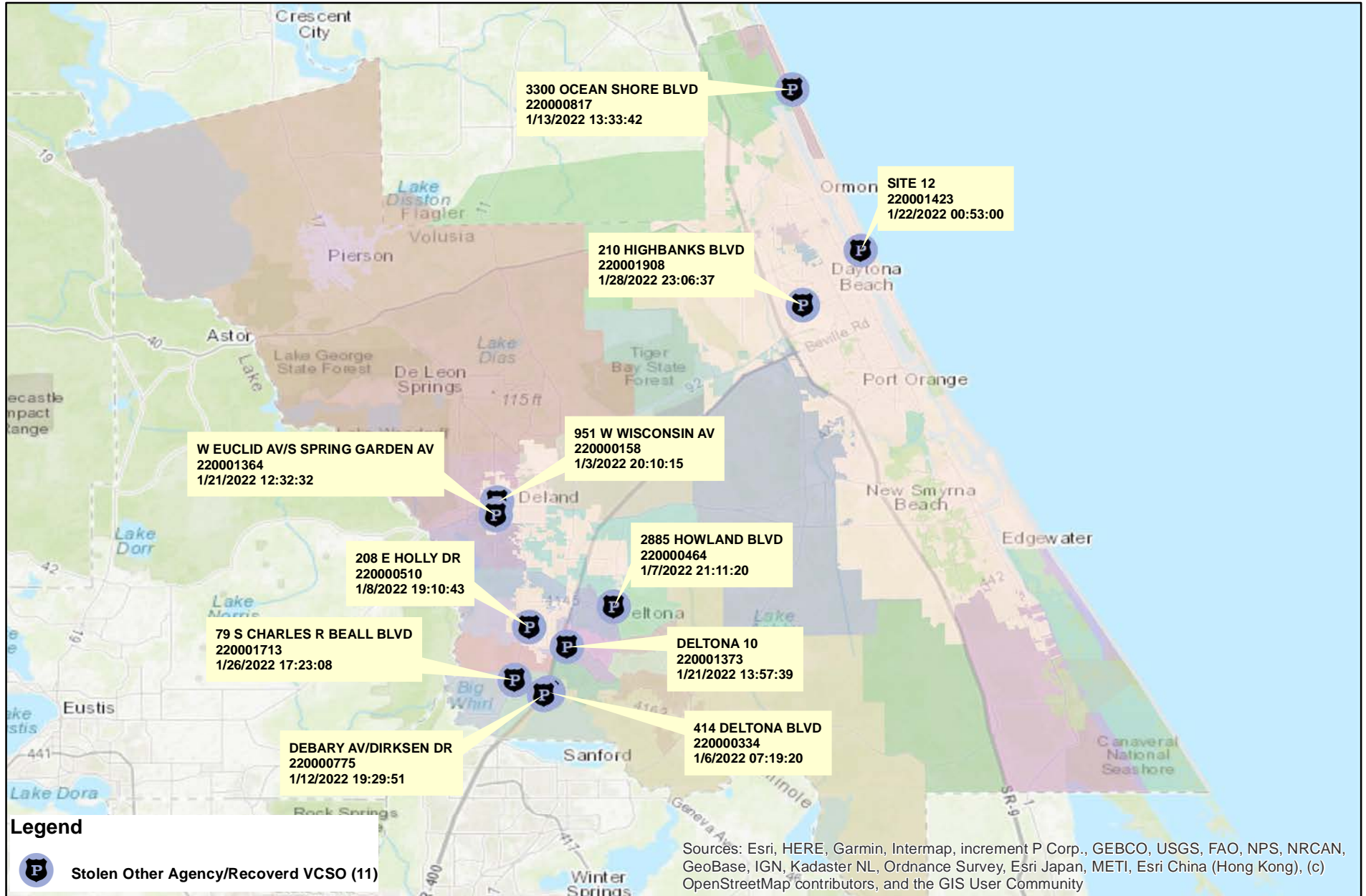


INVESTIGATIVE SERVICES SECTION


Period 22-01: January 01, 2022 – February 05, 2022

Captain Eric Dietrich

Agencywide Auto Recoveries 01/01/2022 thru 02/05/2022



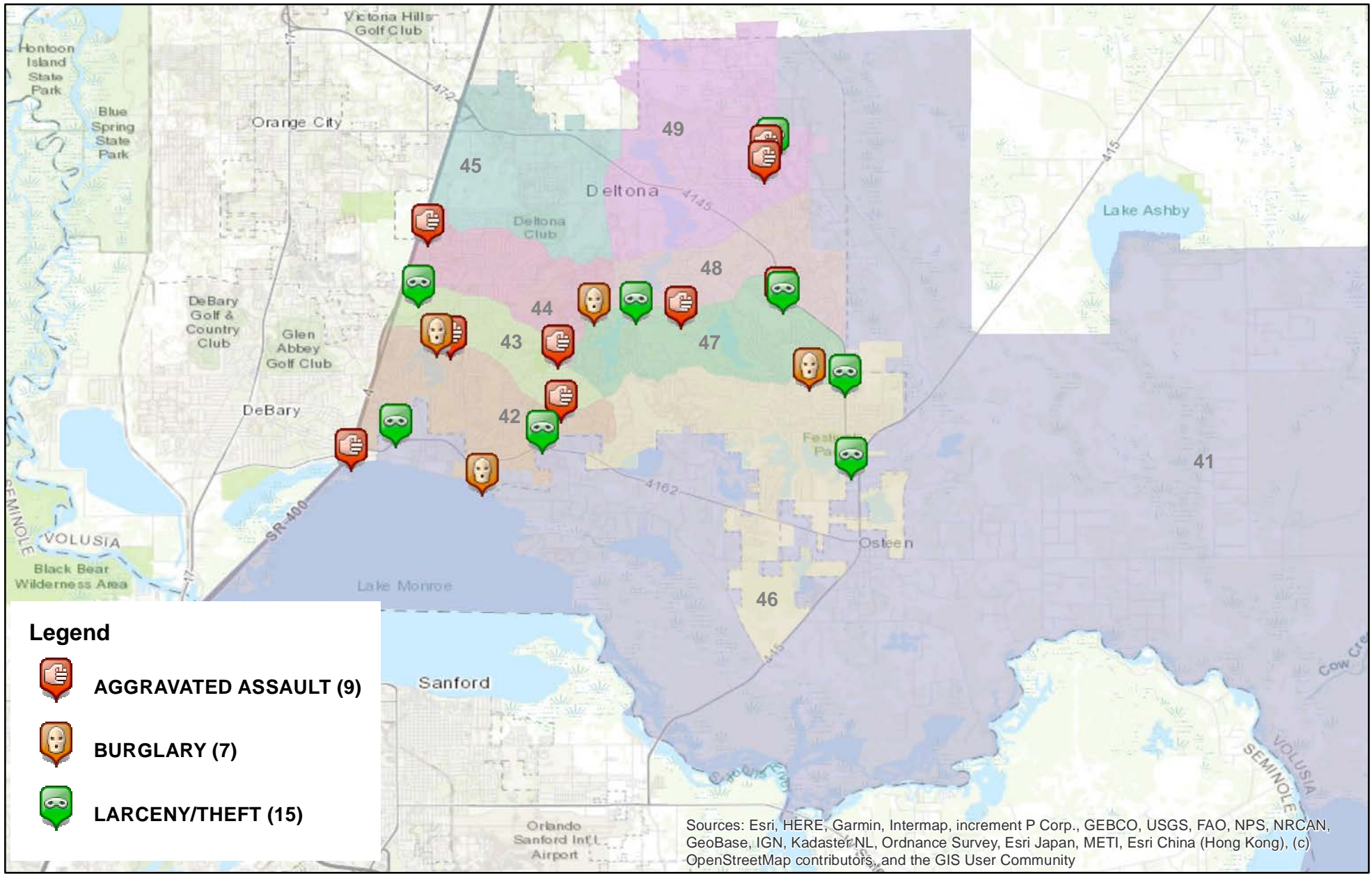
Prepared by: VC Crime Center
Crime Intelligence Analyst
Volusia Sheriff's Office
Printed On: 2/8/2022



This is not a legal document.
Due to address incompatibilities, some incidents may not be represented and the information on this map should not be viewed as the legal representation of property boundaries, roads, facilities, etc.

District 4 Part 1 Arrests by Location

01/01/2022 thru 02/05/2022



Prepared by: VC Crime Center
 Crime Intelligence Analyst
 Volusia Sheriff's Office
 Printed On: 2/8/2022

0 0.5 1 2 3 4 5 Miles
 * Map reflects total number of Incidents and not total number of victims



This is not a legal document. due to address incompatibilities, some incidents may not be represented and the information on this map should not be viewed as the legal representation of property boundaries, roads, facilities. etc.

COMPSTAT REPORT



CRIME STATISTICS – DISTRICT 6

Period 22-01: January 01, 2022 – February 05, 2022

Captain George Maddox

COMPSTAT STATISTICAL CRIME COMPARISON TO PREVIOUS 36 DAY PERIODS

District 6	9/15/2021	1/1/2022		10/21/2021	1/1/2022		11/26/2021	1/1/2022		3 Periods
Volusia County Sheriff's Office	10/20/2021	2/5/2022		11/25/2021	2/5/2022		12/31/2021	2/5/2022		Average %
VCSO Offense Data	Current - 3	Current (36d)	% Change	Current -2	Current (36d)	% Change	Current - 1	Current (36d)	% Change	Change
Homicides	0	0	0%	0	0	0%	0	<u>0</u>	0%	0%
Auto Thefts	2	1	-50%	5	1	-80%	1	<u>1</u>	0%	-43%
Total Burglaries	2	4	100%	3	4	33%	5	4	-20%	38%
Residence	2	4	100%	2	4	100%	1	<u>4</u>	300%	167%
Non Residence	0	0	0%	1	0	-100%	4	<u>0</u>	-100%	-67%
Total Larcenies	12	14	17%	9	14	56%	13	14	8%	27%
Larcenies	9	8	-11%	7	8	14%	8	<u>8</u>	0%	1%
Larceny Carbreak	3	3	0%	0	3	N/A	3	<u>3</u>	0%	0%
Larceny Shoplifting	0	2	N/A	2	2	0%	2	<u>2</u>	0%	0%
Larceny Bicycle	0	1	N/A	0	1	N/A	0	<u>1</u>	N/A	0%
Total Robberies	0	2	N/A	2	2	0%	1	2	100%	33%
Armed	0	1	N/A	2	1	-50%	0	<u>1</u>	N/A	-17%
Strongarmed	0	1	N/A	0	1	N/A	1	<u>1</u>	0%	0%
Total Agg. Assaults/Bat.	9	3	-67%	5	3	-40%	5	3	-40%	-49%
Agg. Assaults/Batteries	5	2	-60%	2	2	0%	4	<u>2</u>	-50%	-37%
Agg. Domestic Assault/Batteries	4	1	-75%	3	1	-67%	1	<u>1</u>	0%	-47%
Person Shot	0	0	0%	1	0	-100%	0	<u>0</u>	0%	-33%
Total Sexual Bat.	5	1	-80%	6	1	-83%	3	1	-67%	-77%
Sexual Battery	5	1	-80%	2	1	-50%	2	<u>1</u>	-50%	-60%
Sexual Battery Child	0	0	0%	4	0	-100%	1	<u>0</u>	-100%	-67%
Total Part One Crimes	30	25	-17%	30	25	-17%	28	25	-11%	-15%
Part One Property Crimes	16	19	19%	17	19	12%	19	<u>19</u>	0%	10%
Part One Person Crimes	14	6	-57%	13	6	-54%	9	<u>6</u>	-33%	-48%
Total Calls For Service	1,327	1,238	-7%	1,230	1,238	1%	1,193	1,238	4%	-1%
Firearm Offenses	0	2	N/A	3	2	-33%	0	<u>2</u>	N/A	-11%
All Domestic Violence Cases	16	15	-6%	28	15	-46%	15	<u>15</u>	0%	-18%

NOTE: This Crime data is preliminary and subject to reclassification upon further investigation. The data above reflects the total number of offenses, it does not indicate the total number of incidents. N/A = Not Applicable
 Last UCR build date: 2/7/2022 5:21:00 PM

January 1, 2022 through February 5, 2022 compared to the same periods in 2020 and 2021

Volusia County Sheriff's Office	YTD	YTD	2020-2021	YTD	YTD	2021-2022	YTD	YTD	2020-2022	% OF
District 6	2020	2021	% Change	2021	2022	%Change	2020	2022	%Change	COUNTYWIDE
Homicides	0	0	0%	0	0	0%	0	<u>0</u>	0%	0%
Auto Thefts	4	2	-50%	2	1	-50%	4	<u>1</u>	-75%	5%
Total Burglaries	3	5	67%	5	4	-20%	3	4	33%	21%
Residence	2	5	150%	5	4	-20%	2	<u>4</u>	100%	27%
Non Residence	1	0	-100%	0	0	0%	1	<u>0</u>	-100%	0%
Total Larcenies	14	12	-14%	12	14	17%	14	14	0%	12%
Larcenies	5	9	80%	9	8	-11%	5	<u>8</u>	60%	11%
Larceny Carbreak	6	3	-50%	3	3	0%	6	<u>3</u>	-50%	12%
Larceny Shoplifting	2	0	-100%	0	2	N/A	2	<u>2</u>	0%	12%
Larceny Bicycle	1	0	-100%	0	1	N/A	1	<u>1</u>	0%	25%
Total Robberies	1	4	300%	4	2	-50%	1	2	100%	18%
Armed	0	0	0%	0	1	N/A	0	<u>1</u>	N/A	33%
Strongarmed	1	4	300%	4	1	-75%	1	<u>1</u>	0%	13%
Total Agg. Assaults/Bat.	2	2	0%	2	3	50%	2	3	50%	N/A
Agg. Assaults/Batteries	1	0	-100%	0	2	N/A	1	<u>2</u>	100%	8%
Agg. Domestic Assault/Batteries	1	2	100%	2	1	-50%	1	<u>1</u>	0%	5%
Person Shot	0	0	0%	0	0	0%	0	<u>0</u>	0%	0%
Total Sexual Bat.	0	0	0%	0	1	N/A	0	1	N/A	10%
Sexual Battery	0	0	0%	0	1	N/A	0	<u>1</u>	N/A	100%
Sexual Battery Child	0	0	0%	0	0	0%	0	<u>0</u>	0%	0%
Total Part One Crimes	24	25	4%	25	25	0%	24	25	4%	12%
Part One Property Crimes	21	19	-10%	19	19	0%	21	<u>19</u>	-10%	12%
Part One Person Crimes	3	6	100%	6	6	0%	3	<u>6</u>	100%	9%
Total Calls For Service	1,522	1,441	-5%	1,441	1,263	-12%	1,522	1,263	-17%	12%
Firearm Offenses	0	0	0%	0	2	N/A	0	<u>2</u>	N/A	13%
All Domestic Violence Cases	21	12	-43%	12	15	25%	21	<u>15</u>	-29%	13%

NOTE: This Crime data is preliminary and subject to reclassification upon further investigation. The data above reflects the total number of offenses, it does not indicate the total number of incidents. There were incidents that did not code into either district. These are included in the Countywide Total. N/A = Not Applicable

Last UCR build date: 2/7/2022 5:21:00 PM

January 1, 2022 through February 5, 2022 compared to the same periods in 2020 and 2021

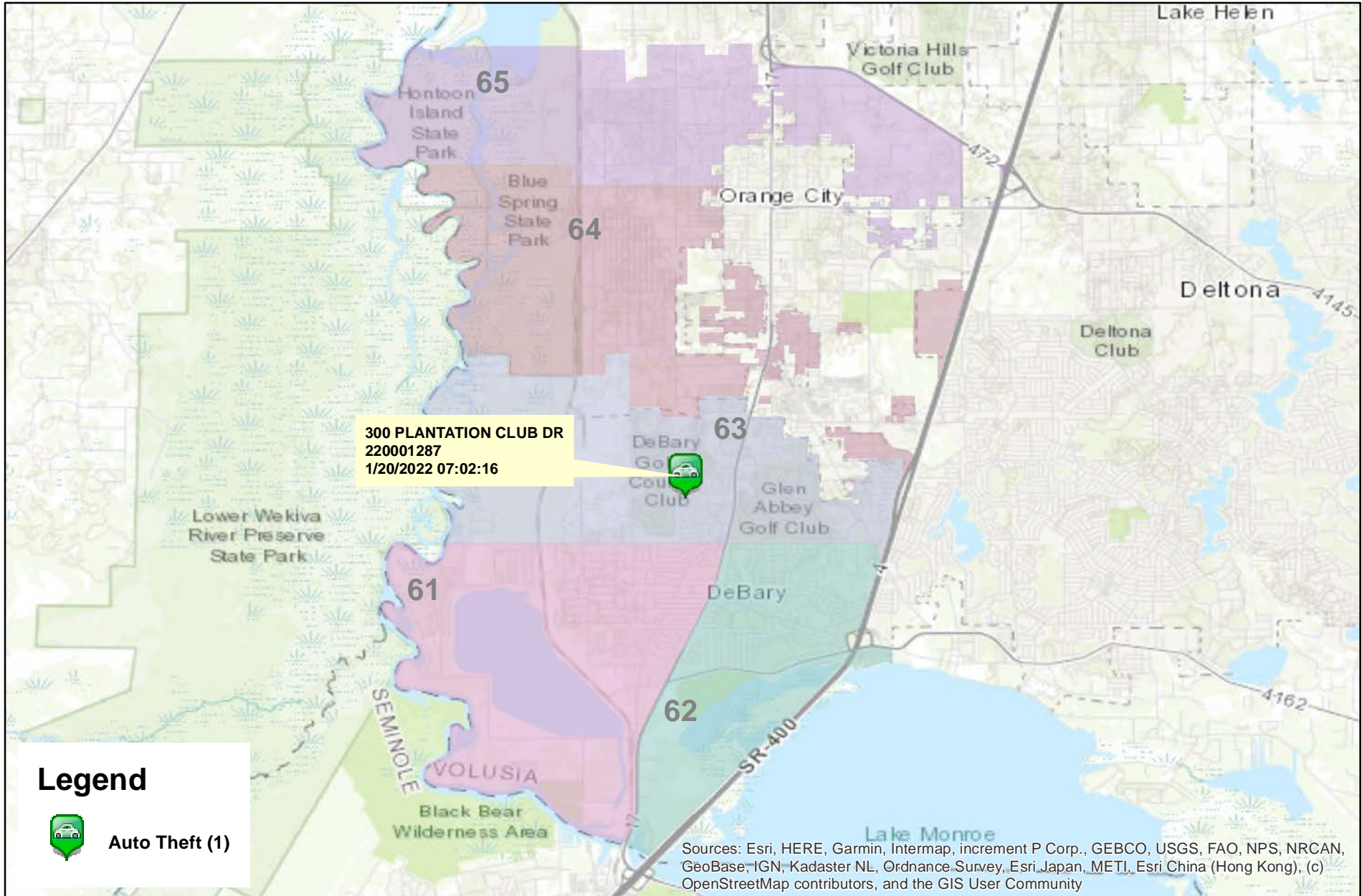
Volusia County Sheriff's Office District 6 Clearances	YTD 2020					YTD 2021					YTD 2022				
	Offense	Clrs	% Clr	Adult	Juv	Offense	Clrs	% Clr	Adult	Juv	Offense	Clrs	% Clr	Adult	Juv
Homicides	0	0	0%	0	0	0	0	0%	0	0	0	<u>0</u>	0%	0	0
Auto Thefts	4	3	75%	3	0	2	1	50%	1	0	1	<u>0</u>	0%	0	0
Total Burglaries	3	1	33%	1	0	5	1	20%	1	0	4	2	50%	2	0
Residence	2	0	0%	0	0	5	1	20%	1	0	4	<u>2</u>	50%	2	0
Non Residence	1	1	100%	1	0	0	0	0%	0	0	0	<u>0</u>	0%	0	0
Total Larcenies	14	3	21%	2	1	12	0	0%	0	0	14	2	14%	1	1
Larcenies	5	1	20%	0	1	9	0	0%	0	0	8	<u>2</u>	25%	1	1
Larceny Carbreak	6	2	33%	2	0	3	0	0%	0	0	3	<u>0</u>	0%	0	0
Larceny Shoplifting	2	0	0%	0	0	0	0	0%	0	0	2	<u>0</u>	0%	0	0
Larceny Bicycle	1	0	0%	0	0	0	0	0%	0	0	1	<u>0</u>	0%	0	0
Total Robberies	1	1	100%	1	0	4	3	75%	3	0	2	2	100%	2	0
Armed	0	0	0%	0	0	0	0	0%	0	0	1	<u>1</u>	100%	1	0
Strongarmed	1	1	100%	1	0	4	3	75%	3	0	1	<u>1</u>	100%	1	0
Total Agg. Assaults/Bat.	2	3	150%	2	1	2	2	100%	2	0	3	3	100%	2	1
Agg. Assaults/Batteries	1	2	200%	2	0	0	0	0%	0	0	2	<u>2</u>	100%	1	1
Agg. Domestic Assault/Batteries	1	1	100%	0	1	2	2	100%	2	0	1	<u>1</u>	100%	1	0
Person Shot	0	0	0%	0	0	0	0	0%	0	0	0	<u>0</u>	0%	0	0
Total Sexual Bat.	0	0	0%	0	0	0	0	0%	0	0	1	0	0%	0	0
Sexual Battery	0	0	0%	0	0	0	0	0%	0	0	1	<u>0</u>	0%	0	0
Sexual Battery Child	0	0	0%	0	0	0	0	0%	0	0	0	<u>0</u>	0%	0	0
Total Part One Crimes	24	11	46%	9	2	25	7	28%	7	0	25	9	36%	7	2
Part One Property Crimes	21	7	33%	6	1	19	2	11%	2	0	19	<u>4</u>	21%	3	1
Part One Person Crimes	3	4	133%	3	1	6	5	83%	5	0	6	<u>5</u>	83%	4	1

NOTE: This Crime data is preliminary and subject to reclassification upon further investigation. The data above reflects the total number of offenses, it does not indicate the total number of incidents.

Last UCR build date: 2/7/2022 5:21:00 PM

District 6 Auto Thefts

01/01/2022 thru 02/05/2022



Prepared by: VC Crime Center
Crime Intelligence Analyst
Volusia Sheriff's Office
Printed On: 2/8/2022



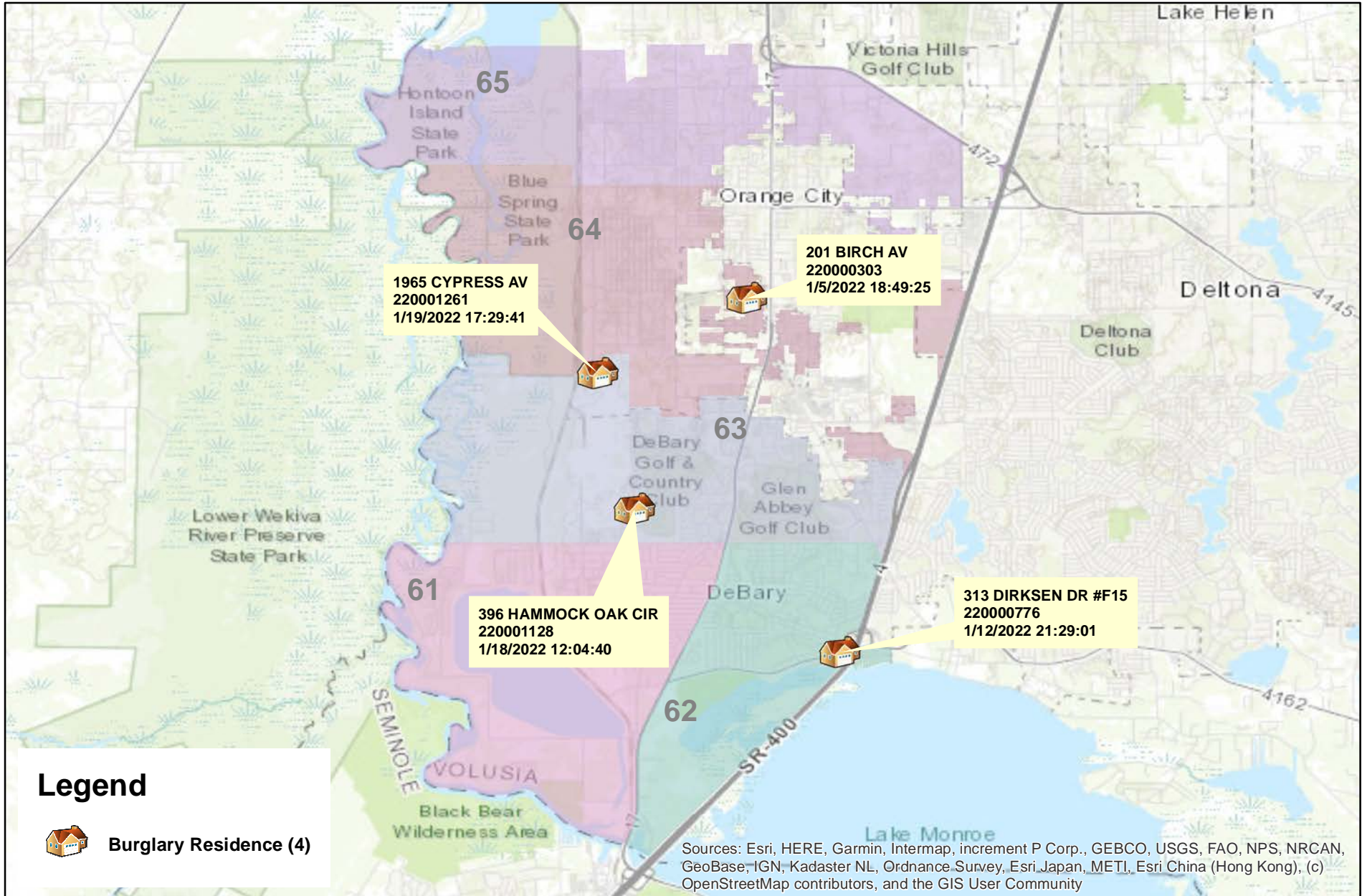
* Map reflects total number of Incidents and not total number of victims



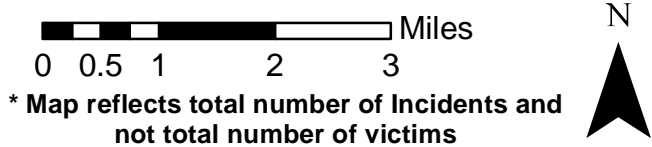
This is not a legal document. due to address incompatibilities, some incidents may not be represented and the information on this map should not be viewed as the legal representation of property boundaries, roads, facilities. etc.

District 6 Burglaries

01/01/2022 thru 02/05/2022

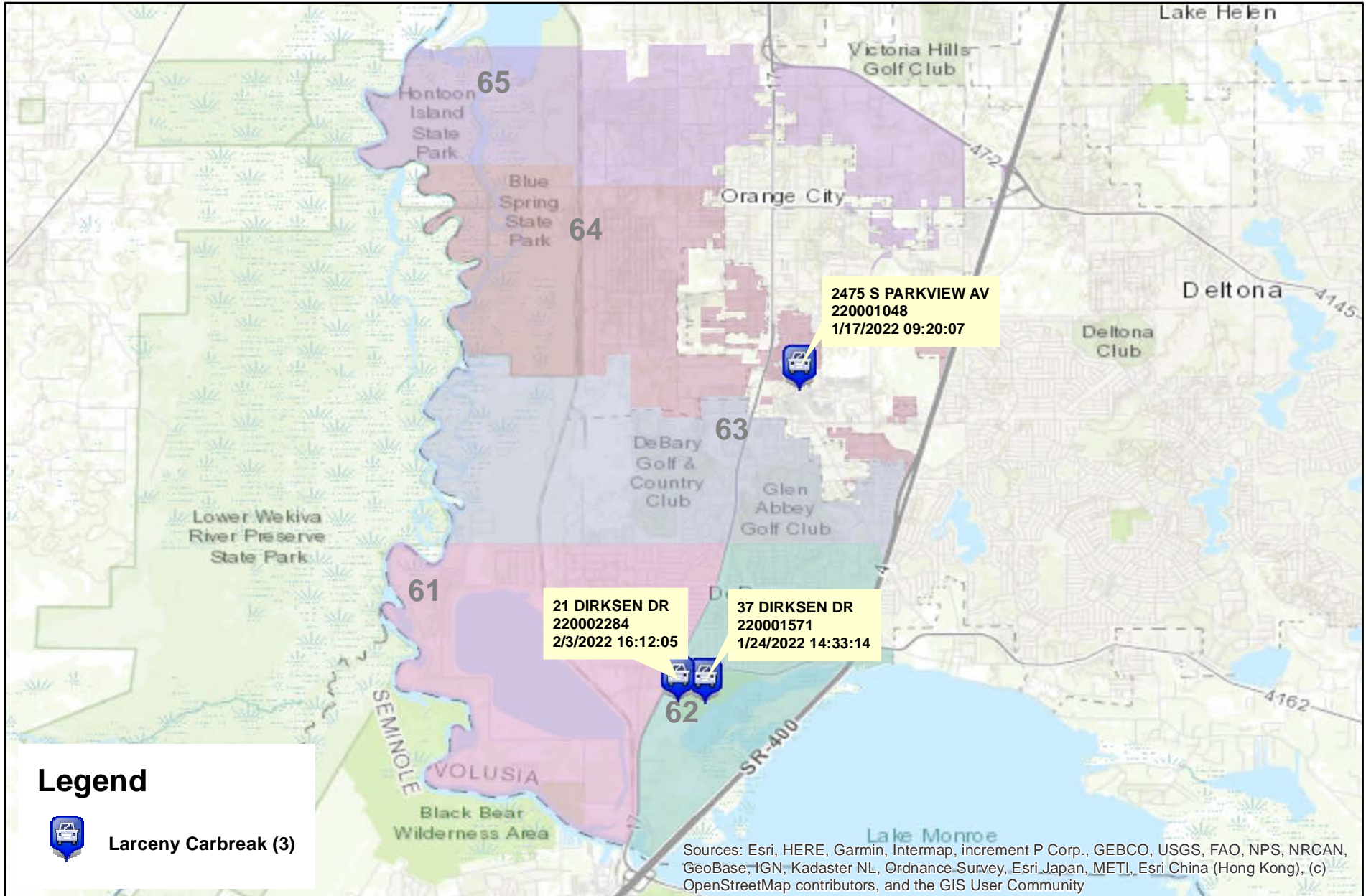


Prepared by: VC Crime Center
 Crime Intelligence Analyst
 Volusia Sheriff's Office
 Printed On: 2/8/2022



This is not a legal document. due to address incompatibilities, some incidents may not be represented and the information on this map should not be viewed as the legal representation of property boundaries, roads, facilities. etc.

District 6 Larceny Carbreaks 01/01/2022 thru 02/05/2022



Prepared by: VC Crime Center
 Crime Intelligence Analyst
 Volusia Sheriff's Office
 Printed On: 2/8/2022

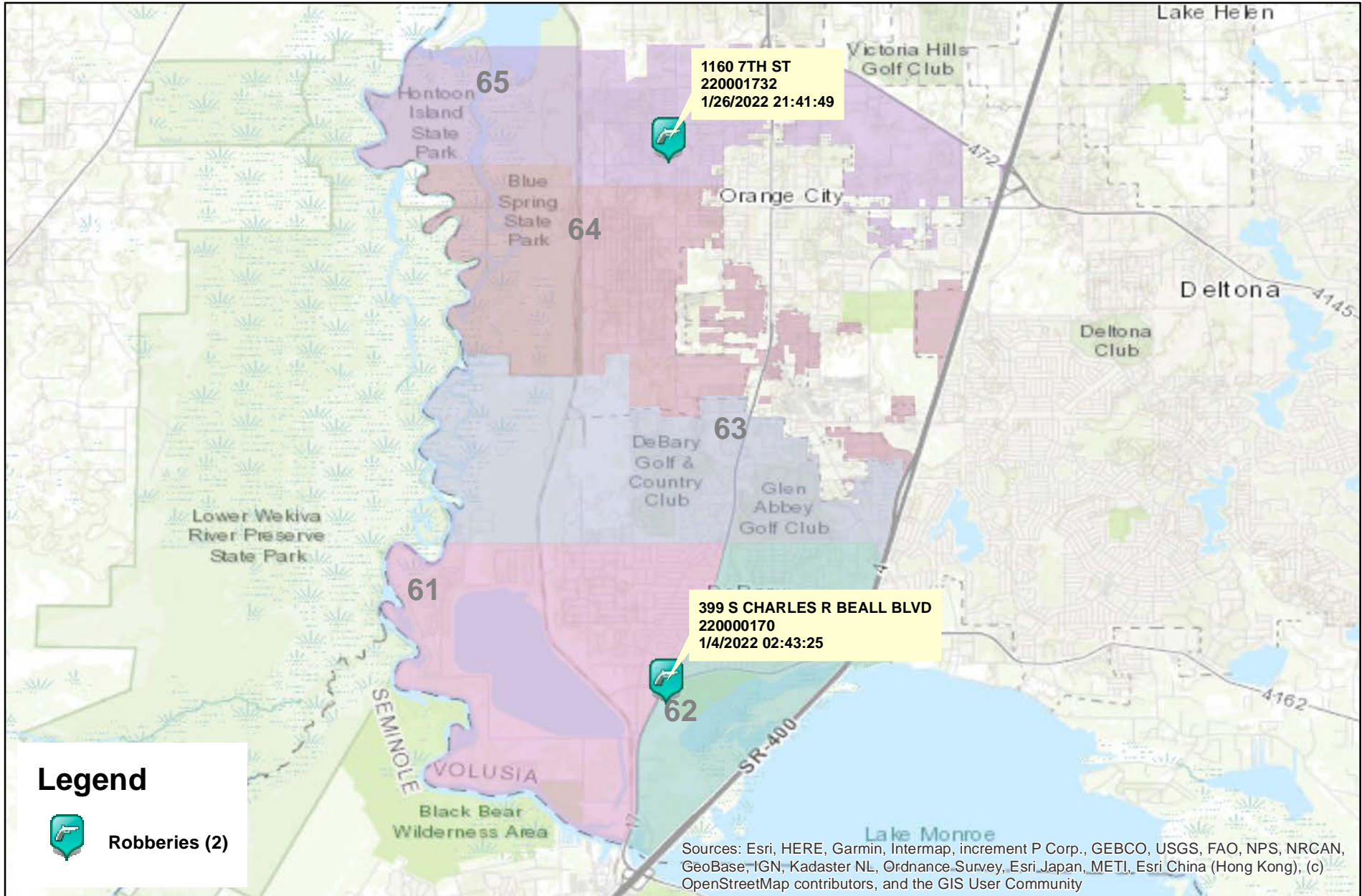
0 0.5 1 2 3 Miles
 * Map reflects total number of Incidents and not total number of victims



This is not a legal document. due to address incompatibilities, some incidents may not be represented and the information on this map should not be viewed as the legal representation of property boundaries, roads, facilities. etc.

District 6 Robberies

01/01/2022 thru 02/05/2022



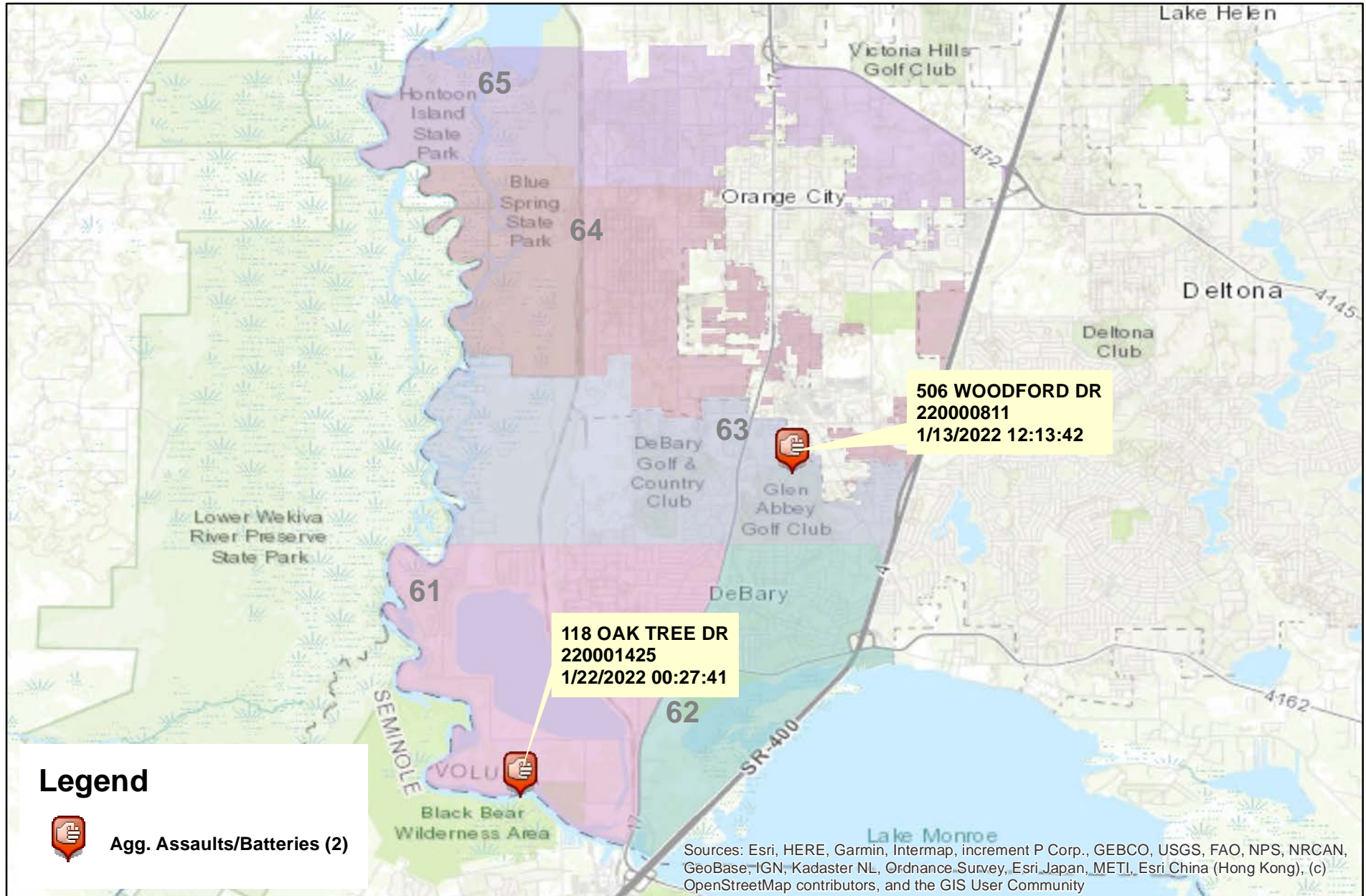
Prepared by: VC Crime Center
Crime Intelligence Analyst
Volusia Sheriff's Office
Printed On: 2/8/2022

0 0.5 1 2 3 Miles
* Map reflects total number of Incidents and not total number of victims



This is not a legal document. due to address incompatibilities, some incidents may not be represented and the information on this map should not be viewed as the legal representation of property boundaries, roads, facilities. etc.

District 6 Aggravated Assaults and Batteries 01/01/2022 thru 02/05/2022



Prepared by: VC Crime Center
Crime Intelligence Analyst
Volusia Sheriff's Office
Printed On: 2/8/2022

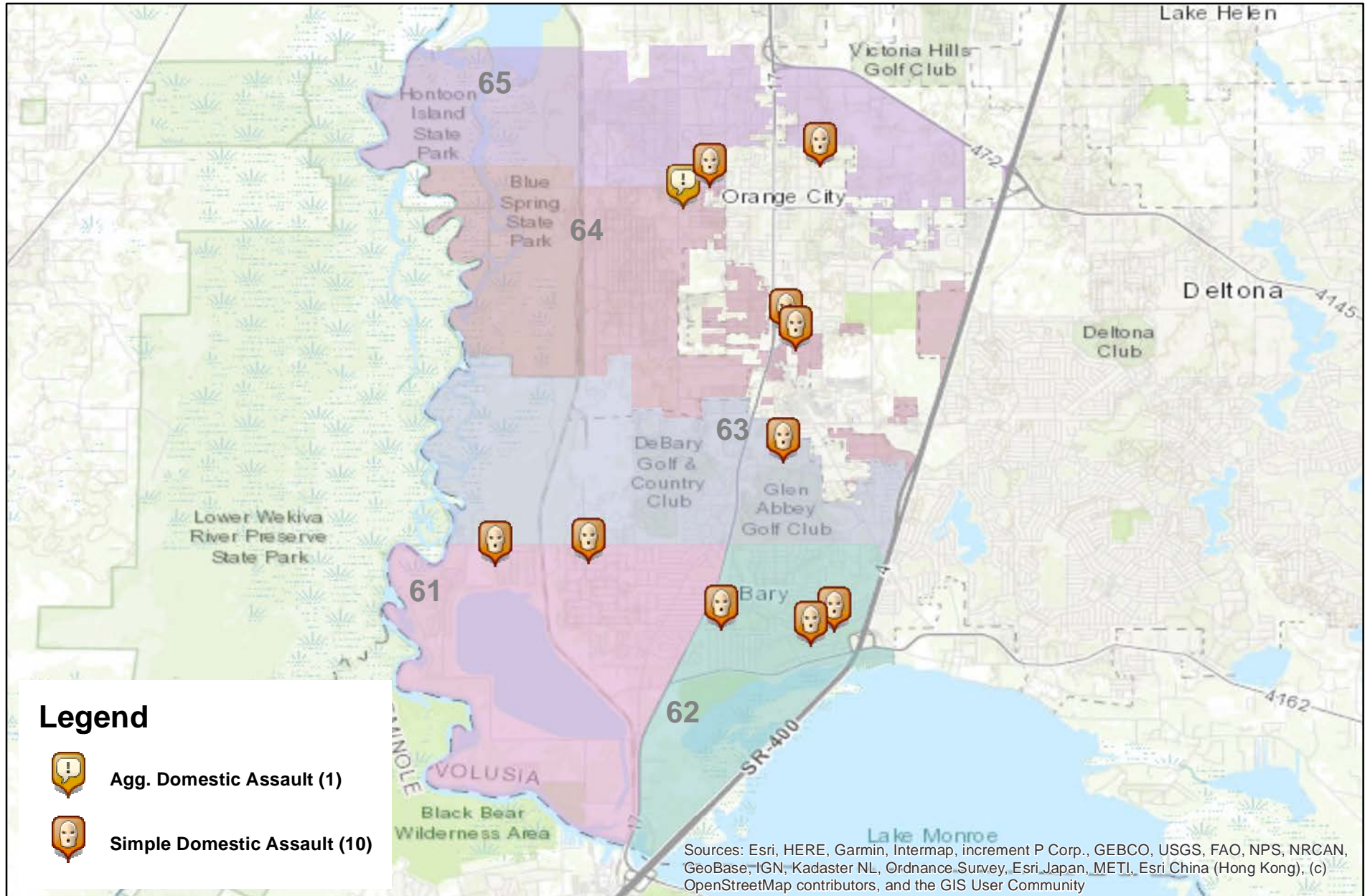
0 0.5 1 2 3 Miles
* Map reflects total number of Incidents and not total number of victims



This is not a legal document.
due to address incompatibilities, some incidents may not be represented and the information on this map should not be viewed as the legal representation of property boundaries, roads, facilities. etc.

District 6 Domestic Assaults and Batteries

01/01/2022 thru 02/05/2022



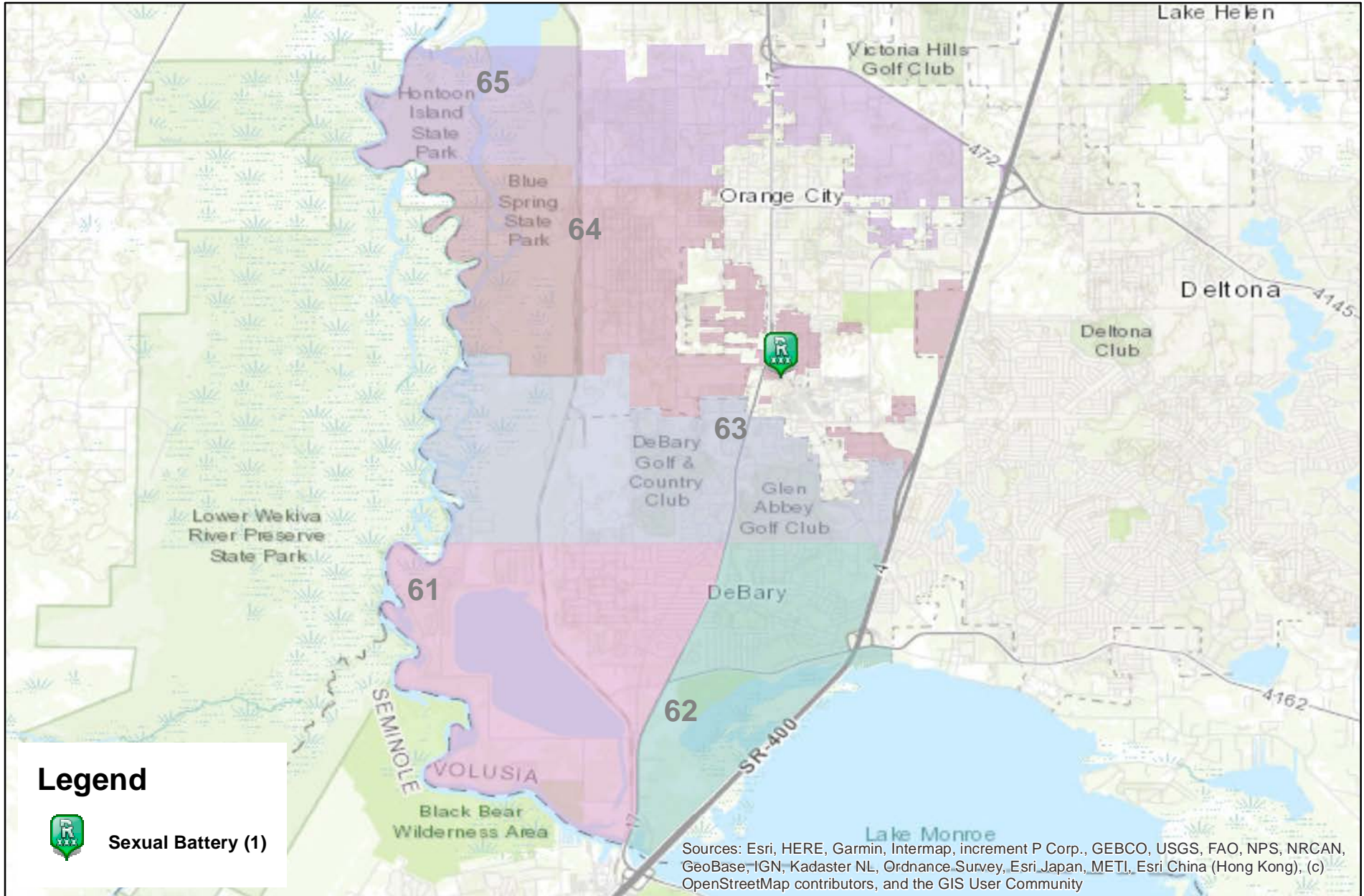
Prepared by: VC Crime Center
Crime Intelligence Analyst
Volusia Sheriff's Office
Printed On: 2/8/2022

0 0.5 1 2 3 Miles
* Map reflects total number of Incidents and not total number of victims



This is not a legal document. due to address incompatibilities, some incidents may not be represented and the information on this map should not be viewed as the legal representation of property boundaries, roads, facilities. etc.

District 6 Sexual Batteries 01/01/2022 thru 02/05/2022



Prepared by: VC Crime Center
Crime Intelligence Analyst
Volusia Sheriff's Office
Printed On: 2/8/2022

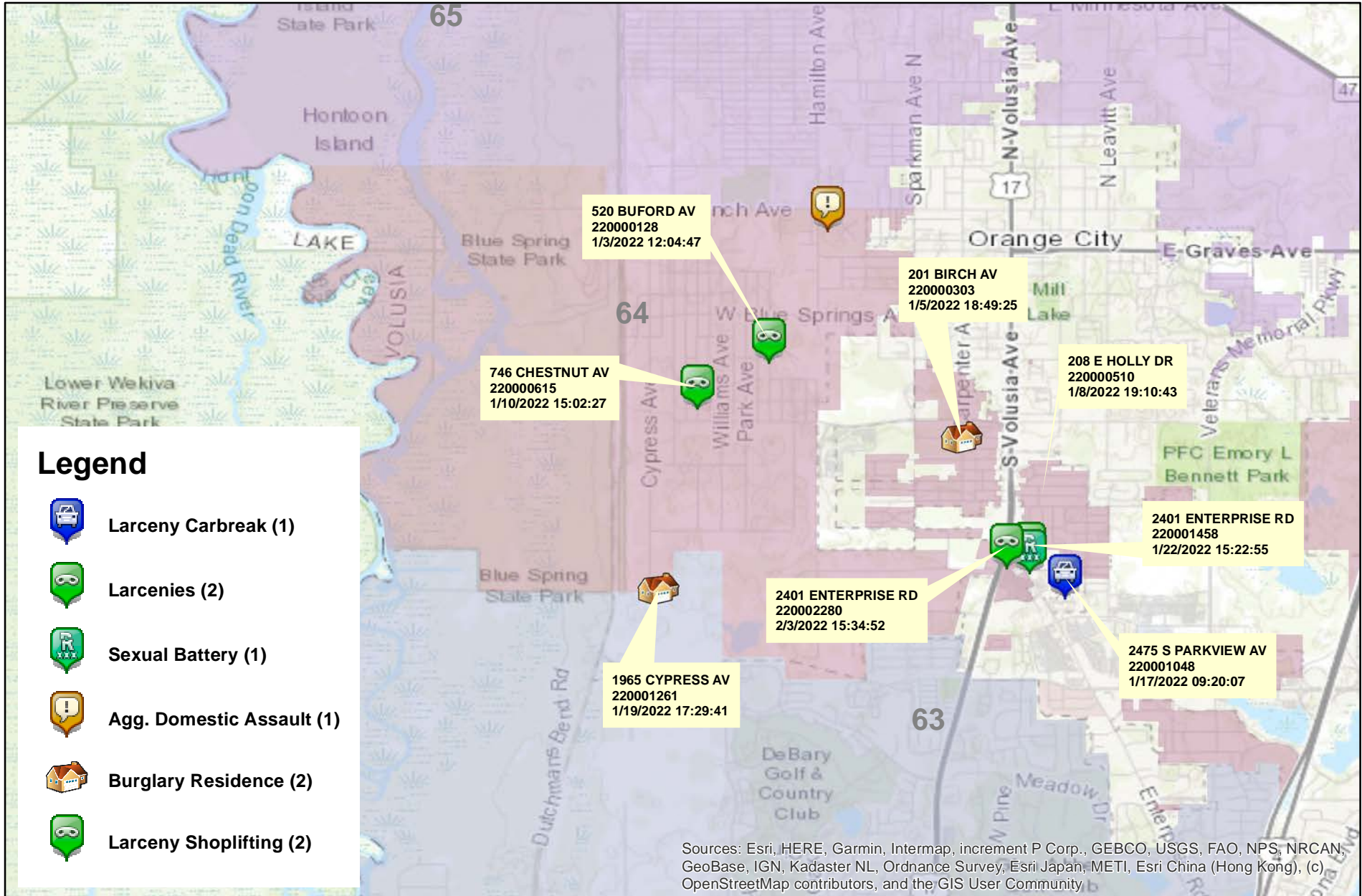
0 0.5 1 2 3 Miles
* Map reflects total number of Incidents and not total number of victims



This is not a legal document.
due to address incompatibilities, some
incidents may not be represented and
the information on this map should not be
viewed as the legal representation of
property boundaries, roads, facilities. etc.

District 6 Hot Zone 64

01/01/2022 thru 02/05/2022



Prepared by: VC Crime Center
 Crime Intelligence Analyst
 Volusia Sheriff's Office
 Printed On: 2/8/2022

0 0.5 1 Miles
 * Map reflects total number of Incidents and not total number of victims



This is not a legal document. due to address incompatibilities, some incidents may not be represented and the information on this map should not be viewed as the legal representation of property boundaries, roads, facilities. etc.

District 6 - Part 1 Crimes by Zone 01/01/2022 through 02/05/2022

Volusia County Sheriff's Office	Total	61	62	63	64	65	CT
Total	<u>24</u>	<u>4</u>	<u>6</u>	<u>4</u>	<u>9</u>	<u>1</u>	<u>0</u>
Aggravated Assaults	<u>3</u>	<u>1</u>	<u>0</u>	<u>1</u>	<u>1</u>	<u>0</u>	<u>0</u>
Auto Thefts	<u>1</u>	<u>0</u>	<u>0</u>	<u>1</u>	<u>0</u>	<u>0</u>	<u>0</u>
Burglary Non-Residence	<u>0</u>	<u>0</u>	<u>0</u>	<u>0</u>	<u>0</u>	<u>0</u>	<u>0</u>
Burglary Residence	<u>4</u>	<u>0</u>	<u>1</u>	<u>1</u>	<u>2</u>	<u>0</u>	<u>0</u>
Homicide	<u>0</u>	<u>0</u>	<u>0</u>	<u>0</u>	<u>0</u>	<u>0</u>	<u>0</u>
Larceny All Other	<u>8</u>	<u>3</u>	<u>2</u>	<u>1</u>	<u>2</u>	<u>0</u>	<u>0</u>
Larceny Carbreak	<u>3</u>	<u>0</u>	<u>2</u>	<u>0</u>	<u>1</u>	<u>0</u>	<u>0</u>
Larceny Shoplifting	<u>2</u>	<u>0</u>	<u>0</u>	<u>0</u>	<u>2</u>	<u>0</u>	<u>0</u>
Robbery Armed	<u>1</u>	<u>0</u>	<u>1</u>	<u>0</u>	<u>0</u>	<u>0</u>	<u>0</u>
Robbery Strongarmed	<u>1</u>	<u>0</u>	<u>0</u>	<u>0</u>	<u>0</u>	<u>1</u>	<u>0</u>
Sexual Battery	<u>1</u>	<u>0</u>	<u>0</u>	<u>0</u>	<u>1</u>	<u>0</u>	<u>0</u>

*The Aggravated Assault, Auto Theft,& Sexual Battery statistics reflect the total number of incidents, it does not indicate the total number of victims or vehicles.

The Highlighted numbers indicate zones with higher levels of activity.

Last UCR build date: 2/7/2022 5:21:00 PM

COMPSTAT REPORT

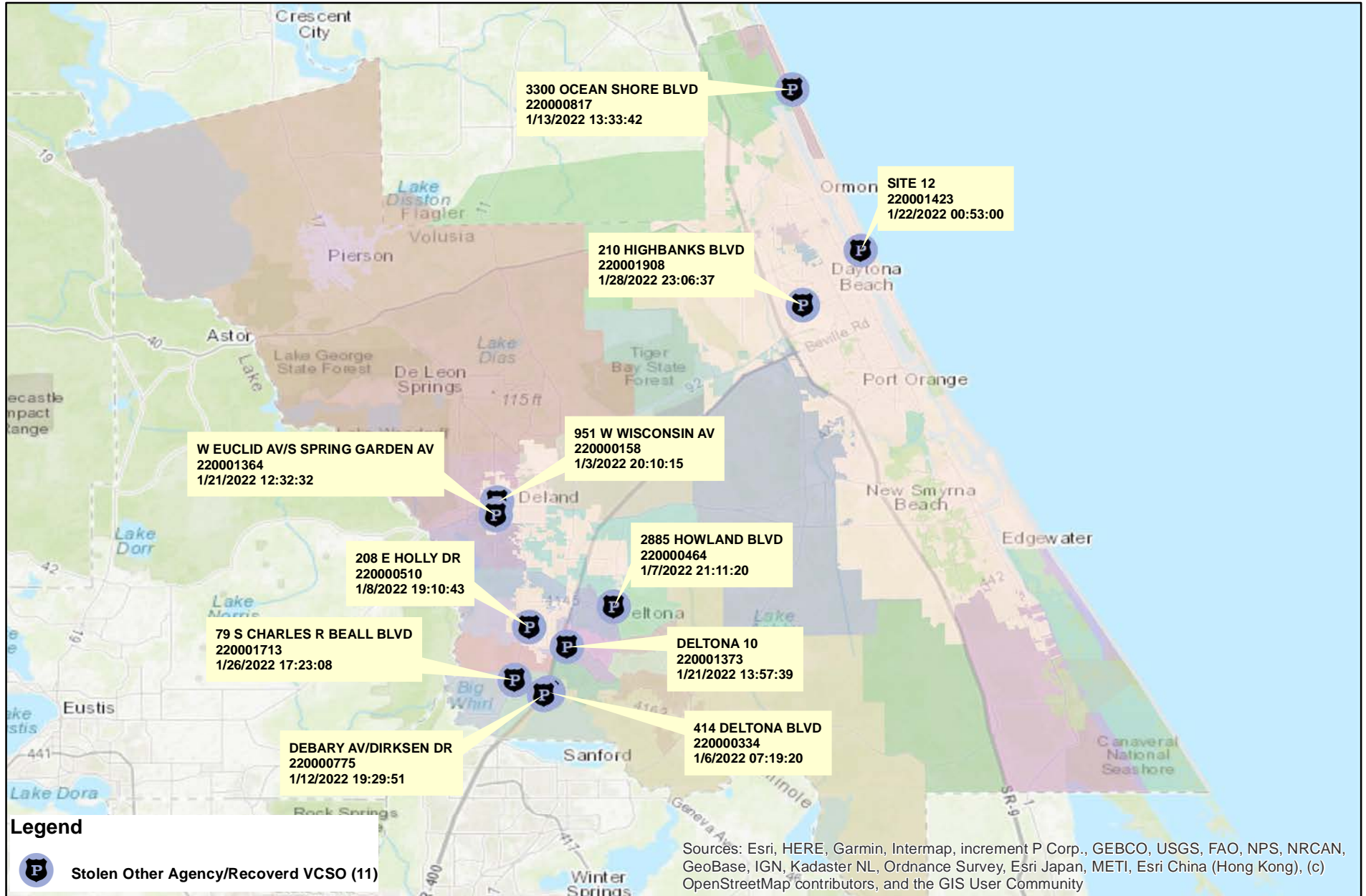


INVESTIGATIVE SERVICES SECTION


Period 22-01: January 01, 2022 – February 05, 2022

Captain Eric Dietrich

Agencywide Auto Recoveries 01/01/2022 thru 02/05/2022



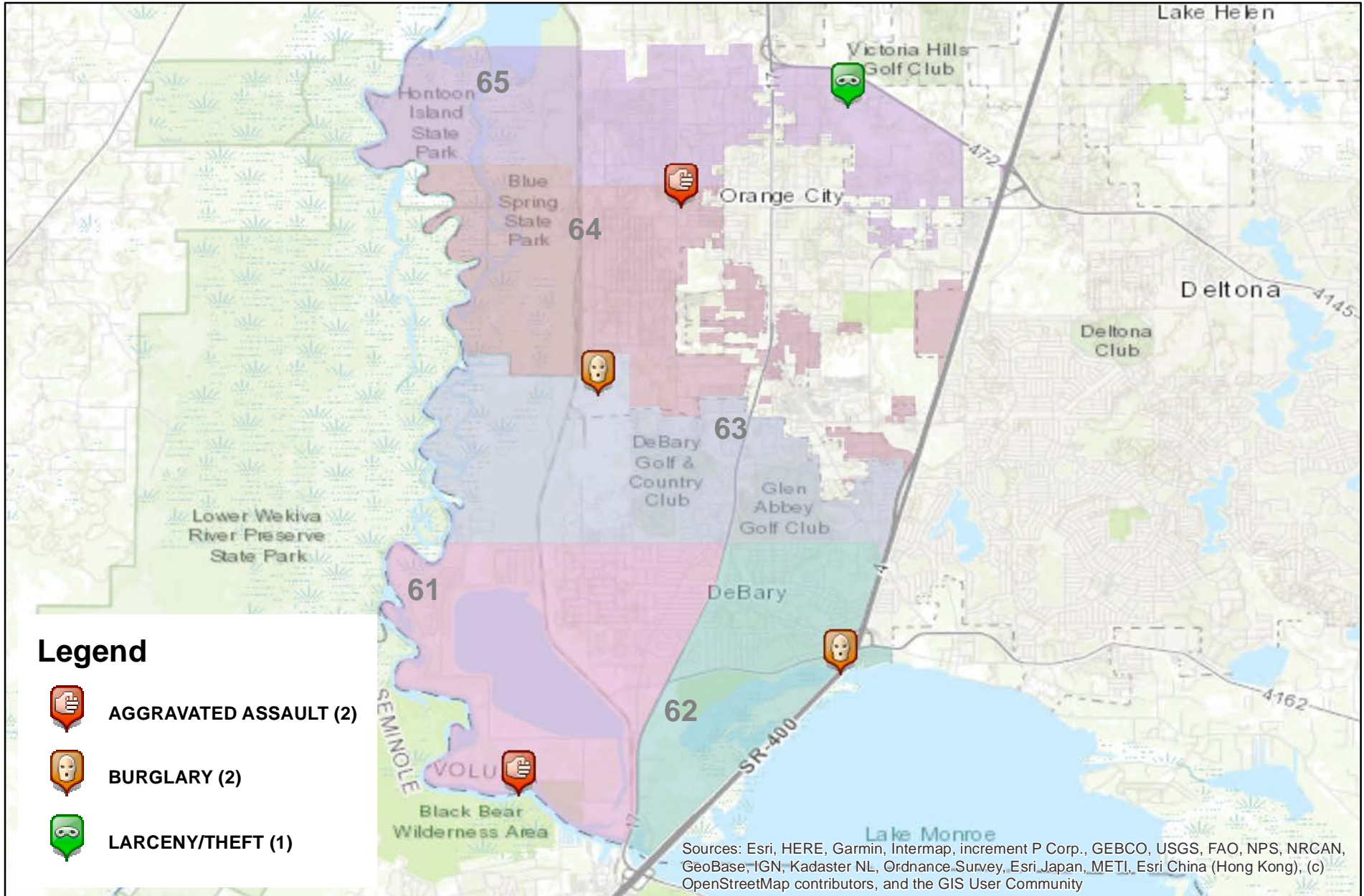
Prepared by: VC Crime Center
 Crime Intelligence Analyst
 Volusia Sheriff's Office
 Printed On: 2/8/2022



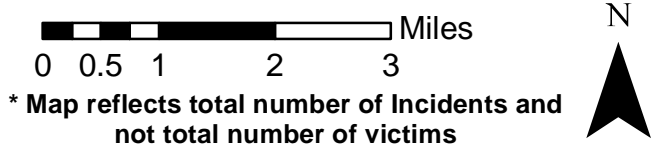
This is not a legal document.
 Due to address incompatibilities, some incidents may not be represented and the information on this map should not be viewed as the legal representation of property boundaries, roads, facilities, etc.

District 6 Part 1 Arrests by Location

01/01/2022 thru 02/05/2022



Prepared by: VC Crime Center
 Crime Intelligence Analyst
 Volusia Sheriff's Office
 Printed On: 2/8/2022



This is not a legal document. due to address incompatibilities, some incidents may not be represented and the information on this map should not be viewed as the legal representation of property boundaries, roads, facilities. etc.

COMPSTAT REPORT



CRIME STATISTICS – DISTRICT 2

Period 22-01: January 01, 2022 – February 05, 2022

Captain Benyamin Yisrael

COMPSTAT STATISTICAL CRIME COMPARISON TO PREVIOUS 36 DAY PERIODS

District 2	9/15/2021	1/1/2022		10/21/2021	1/1/2022		11/26/2021	1/1/2022		3 Periods
Volusia County Sheriff's Office	10/20/2021	2/5/2022		11/25/2021	2/5/2022		12/31/2021	2/5/2022		Average %
VCSO Offense Data	Current - 3	Current (36d)	% Change	Current - 2	Current (36d)	% Change	Current - 1	Current (36d)	% Change	Change
Homicides	0	0	0%	0	0	0%	0	<u>0</u>	0%	0%
Auto Thefts	7	7	0%	5	7	40%	6	<u>7</u>	17%	19%
Total Burglaries	7	6	-14%	6	6	0%	6	6	0%	-5%
Residence	6	6	0%	4	6	50%	4	<u>6</u>	50%	33%
Non Residence	1	0	-100%	2	0	-100%	2	<u>0</u>	-100%	-100%
Total Larcenies	22	28	27%	32	28	-13%	32	28	-13%	1%
Larcenies	15	19	27%	19	19	0%	17	<u>19</u>	12%	13%
Larceny Carbreak	4	6	50%	6	6	0%	10	<u>6</u>	-40%	3%
Larceny Shoplifting	2	3	50%	6	3	-50%	5	<u>3</u>	-40%	-13%
Larceny Bicycle	1	0	-100%	1	0	-100%	0	<u>0</u>	0%	-67%
Total Robberies	4	4	0%	3	4	33%	1	4	300%	111%
Armed	0	1	N/A	1	1	0%	0	<u>1</u>	N/A	0%
Strongarmed	4	3	-25%	2	3	50%	1	<u>3</u>	200%	75%
Total Agg. Assaults/Bat.	18	6	-67%	6	6	0%	7	6	-14%	-27%
Agg. Assaults/Batteries	9	4	-56%	1	4	300%	3	<u>4</u>	33%	93%
Agg. Domestic Assault/Batteries	9	2	-78%	5	2	-60%	4	<u>2</u>	-50%	-63%
Person Shot	1	2	100%	0	2	N/A	0	<u>2</u>	N/A	33%
Total Sexual Bat.	2	4	100%	4	4	0%	4	4	0%	33%
Sexual Battery	2	0	-100%	1	0	-100%	1	<u>0</u>	-100%	-100%
Sexual Battery Child	0	4	N/A	3	4	33%	3	<u>4</u>	33%	22%
Total Part One Crimes	60	55	-8%	56	55	-2%	56	55	-2%	-4%
Part One Property Crimes	36	41	14%	43	41	-5%	44	<u>41</u>	-7%	1%
Part One Person Crimes	24	14	-42%	13	14	8%	12	<u>14</u>	17%	-6%
Total Calls For Service	2,324	2,112	-9%	2,103	2,112	0%	2,193	2,112	-4%	-4%
Firearm Offenses	5	4	-20%	1	4	300%	0	<u>4</u>	N/A	93%
All Domestic Violence Cases	44	25	-43%	28	25	-11%	38	<u>25</u>	-34%	-29%

NOTE: This Crime data is preliminary and subject to reclassification upon further investigation. The data above reflects the total number of offenses, it does not indicate the total number of incidents. N/A = Not Applicable

Last UCR build date: 2/7/2022 5:21:00 PM

January 1, 2022 through February 5, 2022 compared to the same periods in 2020 and 2021

Volusia County Sheriff's Office	YTD	YTD	2020-2021	YTD	YTD	2021-2022	YTD	YTD	2020-2022	% OF
District 2	2020	2021	% Change	2021	2022	%Change	2020	2022	%Change	COUNTYWIDE
Homicides	0	1	N/A	1	0	-100%	0	<u>0</u>	0%	0%
Auto Thefts	14	8	-43%	8	7	-13%	14	<u>7</u>	-50%	32%
Total Burglaries	12	4	-67%	4	6	50%	12	6	-50%	32%
Residence	11	3	-73%	3	6	100%	11	<u>6</u>	-45%	40%
Non Residence	1	1	0%	1	0	-100%	1	<u>0</u>	-100%	0%
Total Larcenies	41	22	-46%	22	28	27%	41	28	-32%	24%
Larcenies	33	13	-61%	13	19	46%	33	<u>19</u>	-42%	27%
Larceny Carbreak	1	4	300%	4	6	50%	1	<u>6</u>	500%	23%
Larceny Shoplifting	6	3	-50%	3	3	0%	6	<u>3</u>	-50%	18%
Larceny Bicycle	1	2	100%	2	0	-100%	1	<u>0</u>	-100%	0%
Total Robberies	2	2	0%	2	4	100%	2	4	100%	36%
Armed	0	0	0%	0	1	N/A	0	<u>1</u>	N/A	33%
Strongarmed	2	2	0%	2	3	50%	2	<u>3</u>	50%	38%
Total Agg. Assaults/Bat.	14	17	21%	17	6	-65%	14	6	-57%	N/A
Agg. Assaults/Batteries	7	3	-57%	3	4	33%	7	<u>4</u>	-43%	17%
Agg. Domestic Assault/Batteries	7	14	100%	14	2	-86%	7	<u>2</u>	-71%	10%
Person Shot	1	0	-100%	0	2	N/A	1	<u>2</u>	100%	29%
Total Sexual Bat.	3	0	-100%	0	4	N/A	3	4	33%	40%
Sexual Battery	0	0	0%	0	0	0%	0	<u>0</u>	0%	0%
Sexual Battery Child	3	0	-100%	0	4	N/A	3	<u>4</u>	33%	44%
Total Part One Crimes	86	54	-37%	54	55	2%	86	55	-36%	26%
Part One Property Crimes	67	34	-49%	34	41	21%	67	<u>41</u>	-39%	26%
Part One Person Crimes	19	20	5%	20	14	-30%	19	<u>14</u>	-26%	22%
Total Calls For Service	2,189	1,935	-12%	1,935	2,181	13%	2,189	2,181	0%	21%
Firearm Offenses	4	0	-100%	0	4	N/A	4	<u>4</u>	0%	25%
All Domestic Violence Cases	24	45	88%	45	25	-44%	24	<u>25</u>	4%	21%

NOTE: This Crime data is preliminary and subject to reclassification upon further investigation. The data above reflects the total number of offenses, it does not indicate the total number of incidents. There were incidents that did not code into either district. These are included in the Countywide Total. N/A = Not Applicable

Last UCR build date: 2/7/2022 5:21:00 PM

January 1, 2022 through February 5, 2022 compared to the same periods in 2020 and 2021

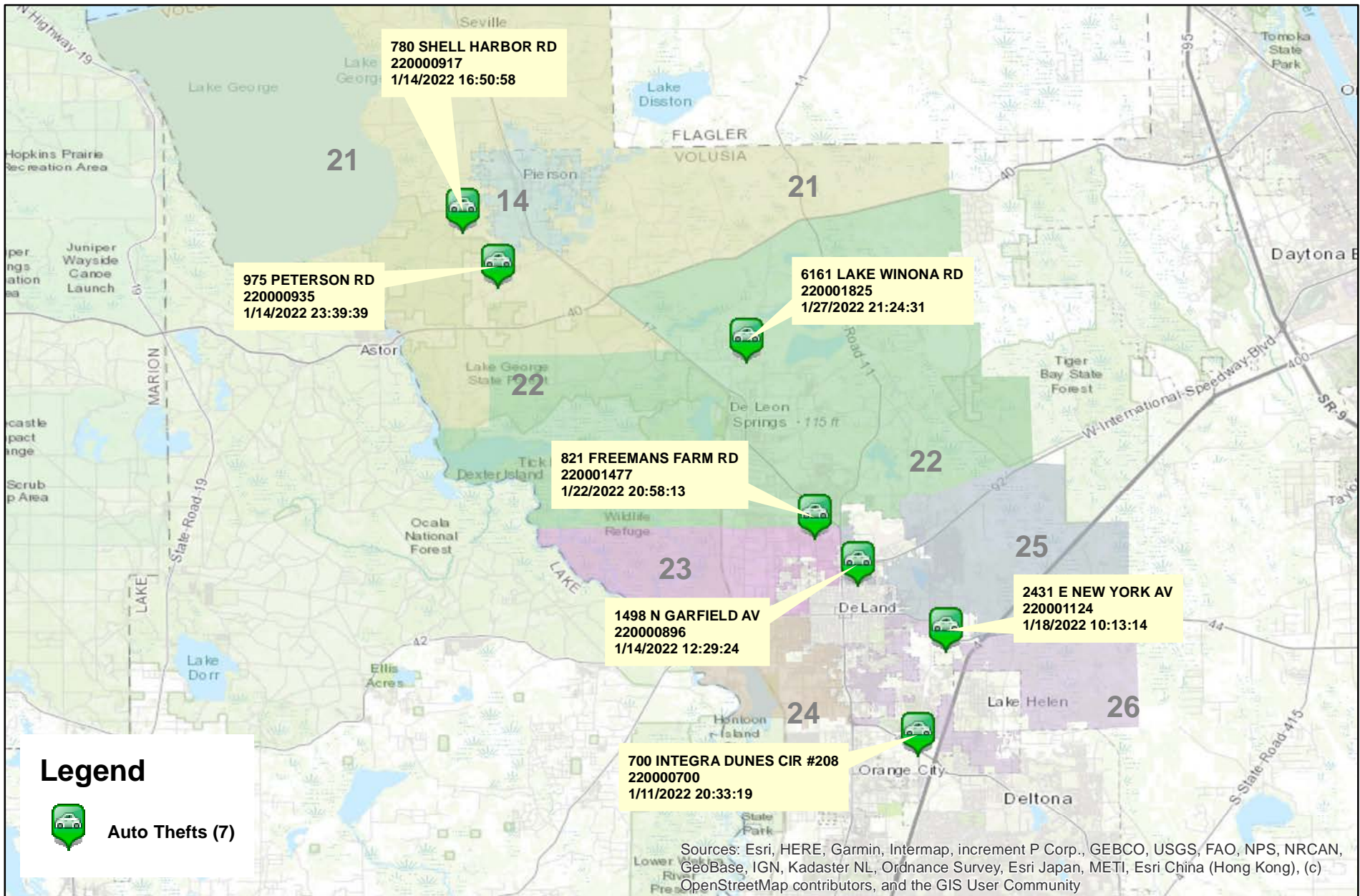
Volusia County Sheriff's Office District 2 Clearances	YTD 2020					YTD 2021					YTD 2022				
	Offense	Clrs	% Clr	Adult	Juv	Offense	Clrs	% Clr	Adult	Juv	Offense	Clrs	% Clr	Adult	Juv
Homicides	0	0	0%	0	0	1	1	100%	1	0	0	<u>0</u>	0%	0	0
Auto Thefts	14	6	43%	4	2	8	2	25%	2	0	7	<u>3</u>	43%	3	0
Total Burglaries	12	5	42%	4	1	4	5	125%	5	0	6	1	17%	1	0
Residence	11	5	45%	4	1	3	3	100%	3	0	6	<u>1</u>	17%	1	0
Non Residence	1	0	0%	0	0	1	2	200%	2	0	0	<u>0</u>	0%	0	0
Total Larcenies	41	15	37%	15	0	22	9	41%	8	1	28	4	14%	4	0
Larcenies	33	8	24%	8	0	13	5	38%	5	0	19	<u>2</u>	11%	2	0
Larceny Carbreak	1	0	0%	0	0	4	0	0%	0	0	6	<u>0</u>	0%	0	0
Larceny Shoplifting	6	7	117%	7	0	3	3	100%	2	1	3	<u>2</u>	67%	2	0
Larceny Bicycle	1	0	0%	0	0	2	1	50%	1	0	0	<u>0</u>	0%	0	0
Total Robberies	2	2	100%	2	0	2	2	100%	2	0	4	3	75%	3	0
Armed	0	0	0%	0	0	0	0	0%	0	0	1	<u>1</u>	100%	1	0
Strongarmed	2	2	100%	2	0	2	2	100%	2	0	3	<u>2</u>	67%	2	0
Total Agg. Assaults/Bat.	14	13	93%	13	0	17	19	112%	17	2	6	3	50%	1	2
Agg. Assaults/Batteries	7	8	114%	8	0	3	6	200%	4	2	4	<u>1</u>	25%	0	1
Agg. Domestic Assault/Batteries	7	5	71%	5	0	14	13	93%	13	0	2	<u>2</u>	100%	1	1
Person Shot	1	0	0%	0	0	0	0	0%	0	0	2	<u>0</u>	0%	0	0
Total Sexual Bat.	3	2	67%	1	1	0	1	N/A	0	1	4	1	25%	1	0
Sexual Battery	0	0	0%	0	0	0	0	0%	0	0	0	<u>0</u>	0%	0	0
Sexual Battery Child	3	2	67%	1	1	0	1	N/A	0	1	4	<u>1</u>	25%	1	0
Total Part One Crimes	86	43	50%	37	4	54	39	72%	35	4	55	15	27%	13	2
Part One Property Crimes	67	26	39%	23	3	34	16	47%	15	1	41	<u>8</u>	20%	8	0
Part One Person Crimes	19	17	89%	14	1	20	23	115%	20	3	14	<u>7</u>	50%	5	2

NOTE: This Crime data is preliminary and subject to reclassification upon further investigation. The data above reflects the total number of offenses, it does not indicate the total number of incidents.

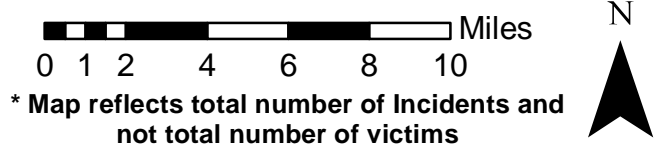
Last UCR build date: 2/7/2022 5:21:00 PM

District 2 Auto Thefts

01/01/2022 thru 02/05/2022



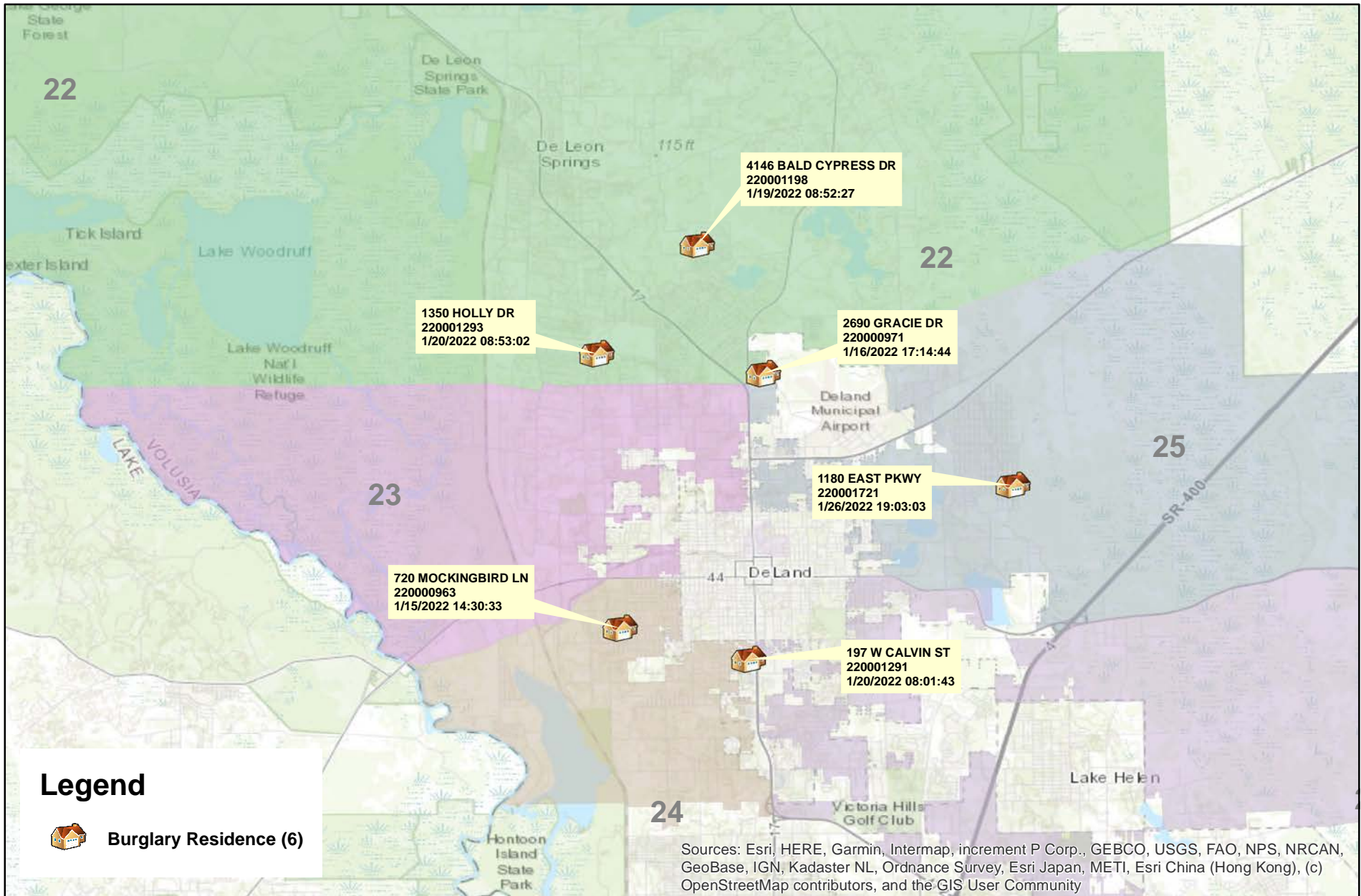
Prepared by: VC Crime Center
 Crime Intelligence Analyst
 Volusia Sheriff's Office
 Printed On: 2/8/2022



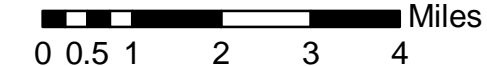
This is not a legal document. due to address incompatibilities, some incidents may not be represented and the information on this map should not be viewed as the legal representation of property boundaries, roads, facilities. etc.

District 2 Burglaries

01/01/2022 thru 02/05/2022



Prepared by: VC Crime Center
 Crime Intelligence Analyst
 Volusia Sheriff's Office
 Printed On: 2/8/2022

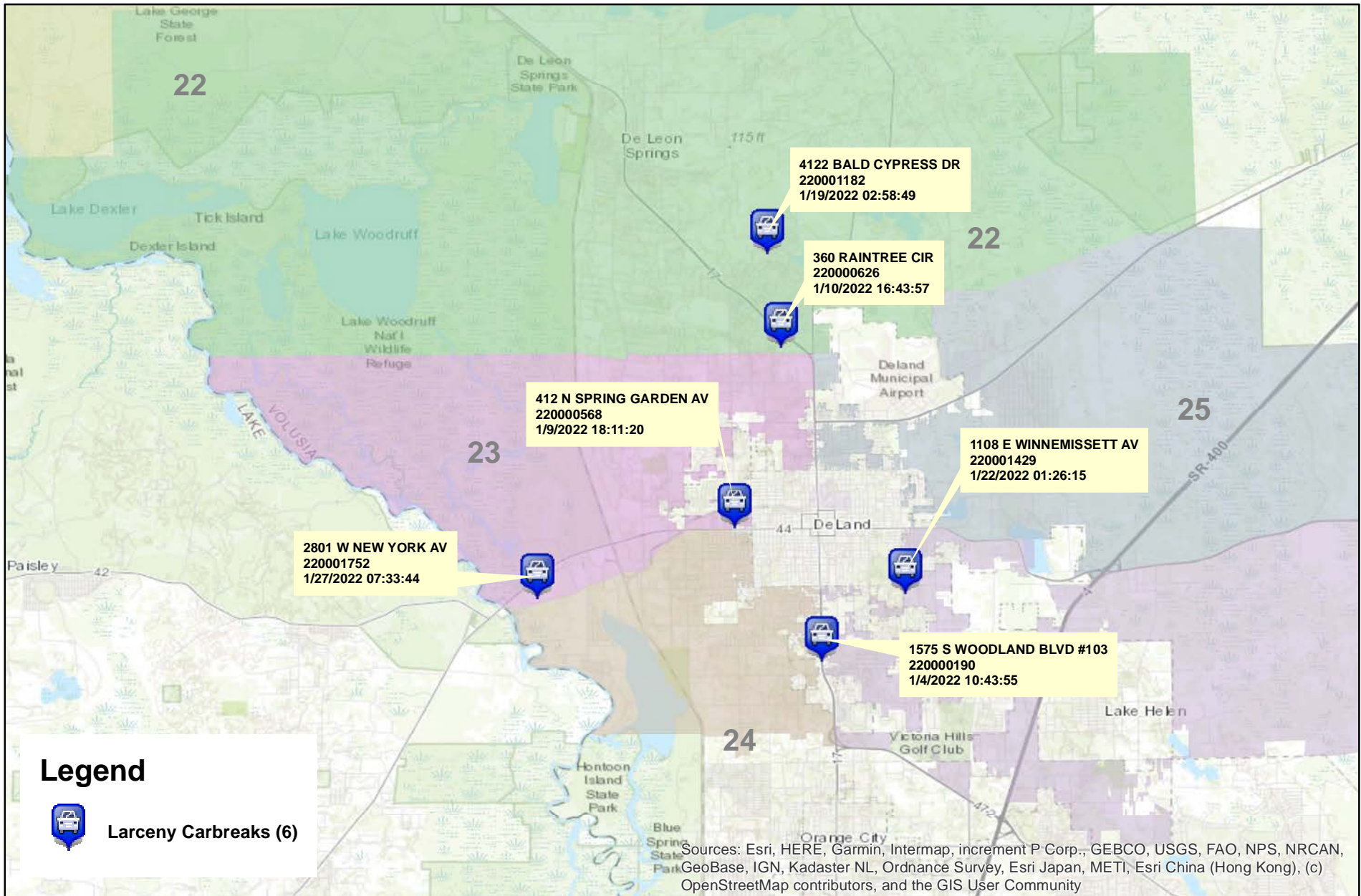


* Map reflects total number of Incidents and not total number of victims

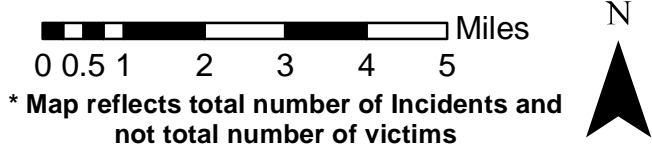


This is not a legal document. due to address incompatibilities, some incidents may not be represented and the information on this map should not be viewed as the legal representation of property boundaries, roads, facilities. etc.

District 2 Larceny Carbreaks 01/01/2022 thru 02/05/2022



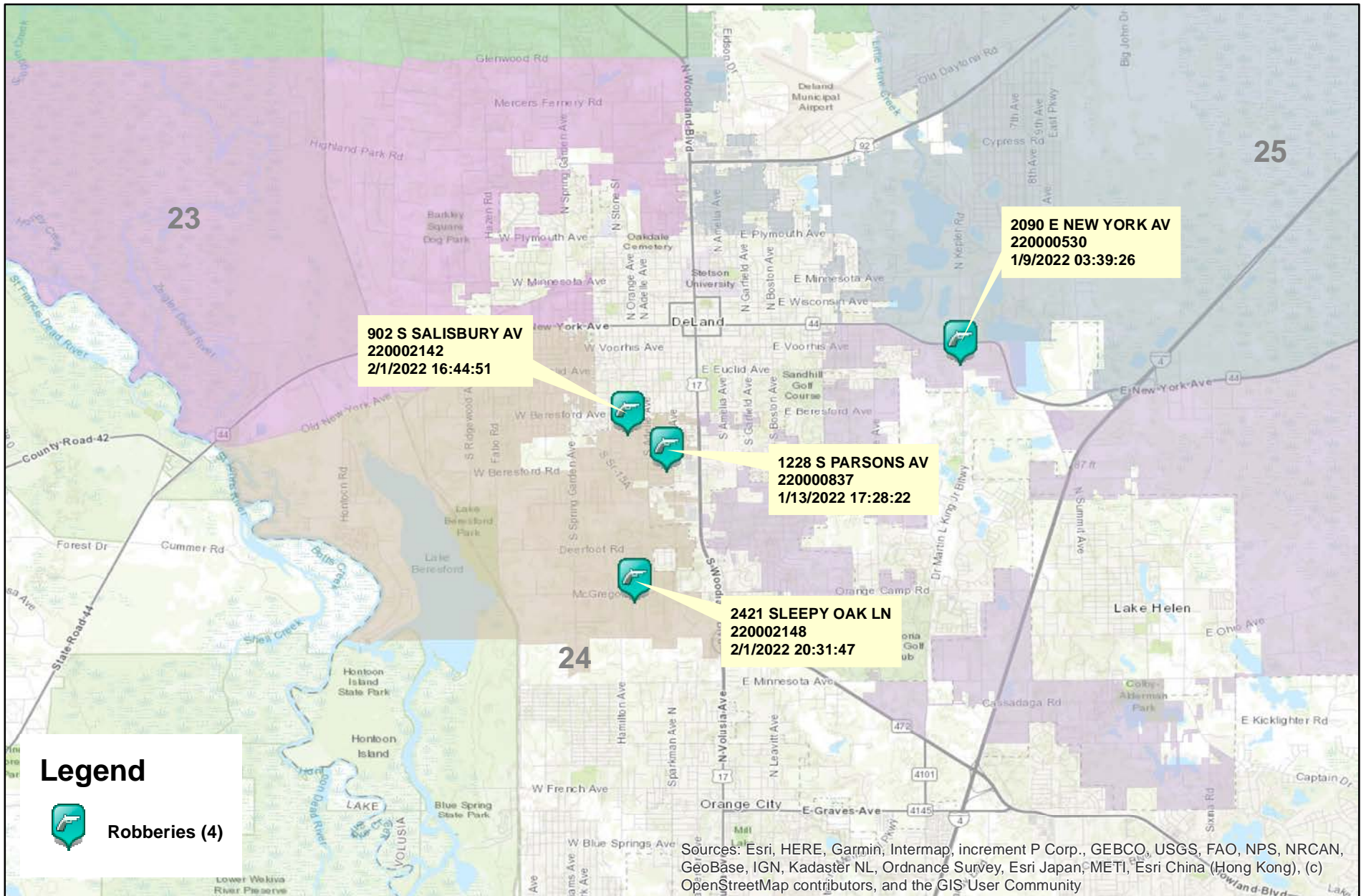
Prepared by: VC Crime Center
 Crime Intelligence Analyst
 Volusia Sheriff's Office
 Printed On: 2/8/2022



This is not a legal document. due to address incompatibilities, some incidents may not be represented and the information on this map should not be viewed as the legal representation of property boundaries, roads, facilities. etc.

District 2 Robberies

01/01/2022 thru 02/05/2022



Legend



Robberies (4)

Sources: Esri, HERE, Garmin, Intermap, increment P Corp., GEBCO, USGS, FAO, NPS, NRCAN, GeoBase, IGN, Kadaster NL, Ordnance Survey, Esri Japan, METI, Esri China (Hong Kong), (c) OpenStreetMap contributors, and the GIS User Community



Prepared by: VC Crime Center
 Crime Intelligence Analyst
 Volusia Sheriff's Office
 Printed On: 2/8/2022

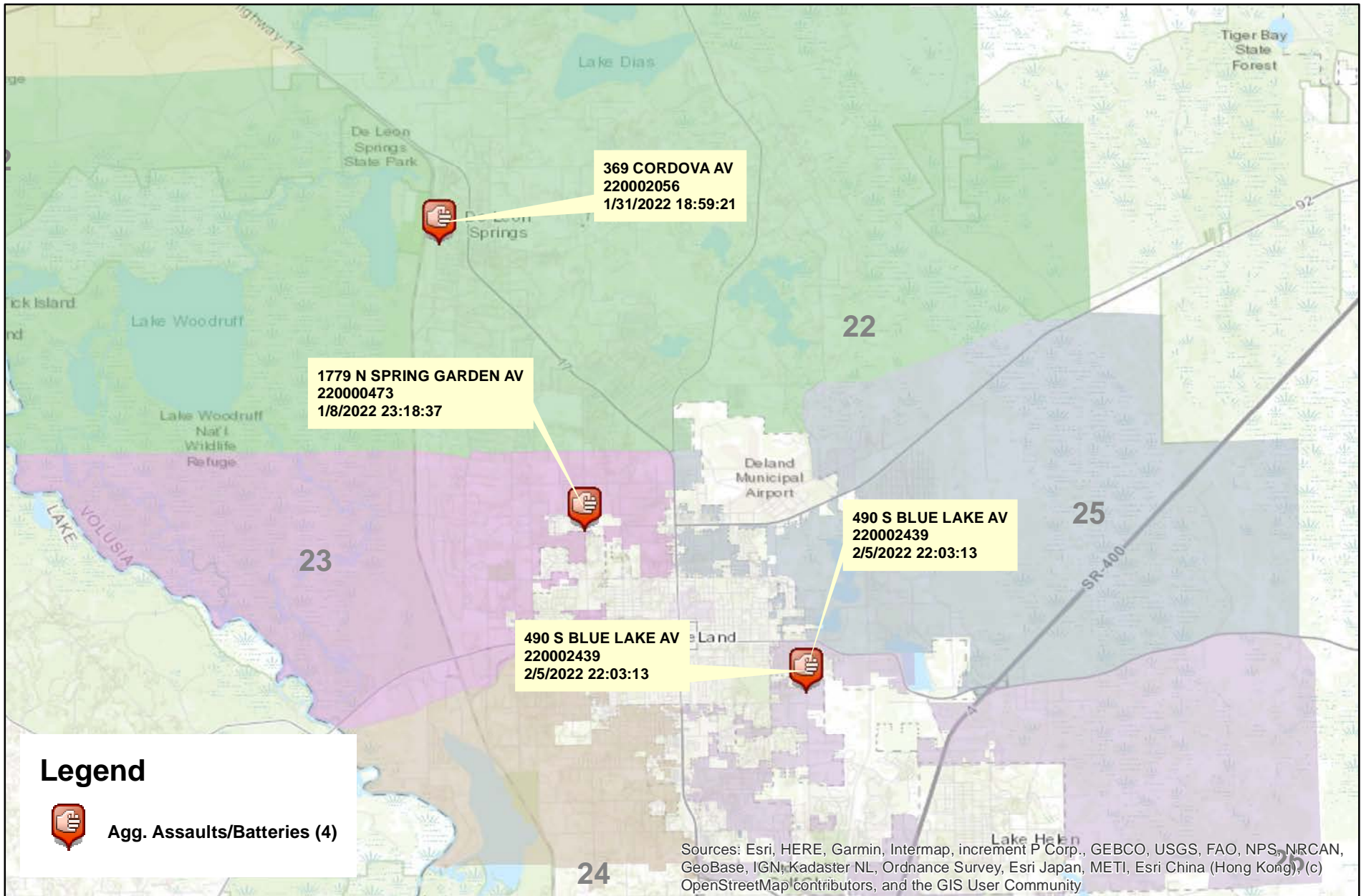


* Map reflects total number of Incidents and not total number of victims



This is not a legal document. due to address incompatibilities, some incidents may not be represented and the information on this map should not be viewed as the legal representation of property boundaries, roads, facilities. etc.

District 2 Aggravated Assaults and Batteries 01/01/2022 thru 02/05/2022



Legend

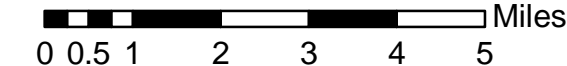


Agg. Assaults/Batteries (4)

Sources: Esri, HERE, Garmin, Intermap, increment P Corp., GEBCO, USGS, FAO, NPS, NRCAN, GeoBase, IGN, Kadaster NL, Ordnance Survey, Esri Japan, METI, Esri China (Hong Kong), (c) OpenStreetMap contributors, and the GIS User Community



Prepared by: VC Crime Center
Crime Intelligence Analyst
Volusia Sheriff's Office
Printed On: 2/8/2022



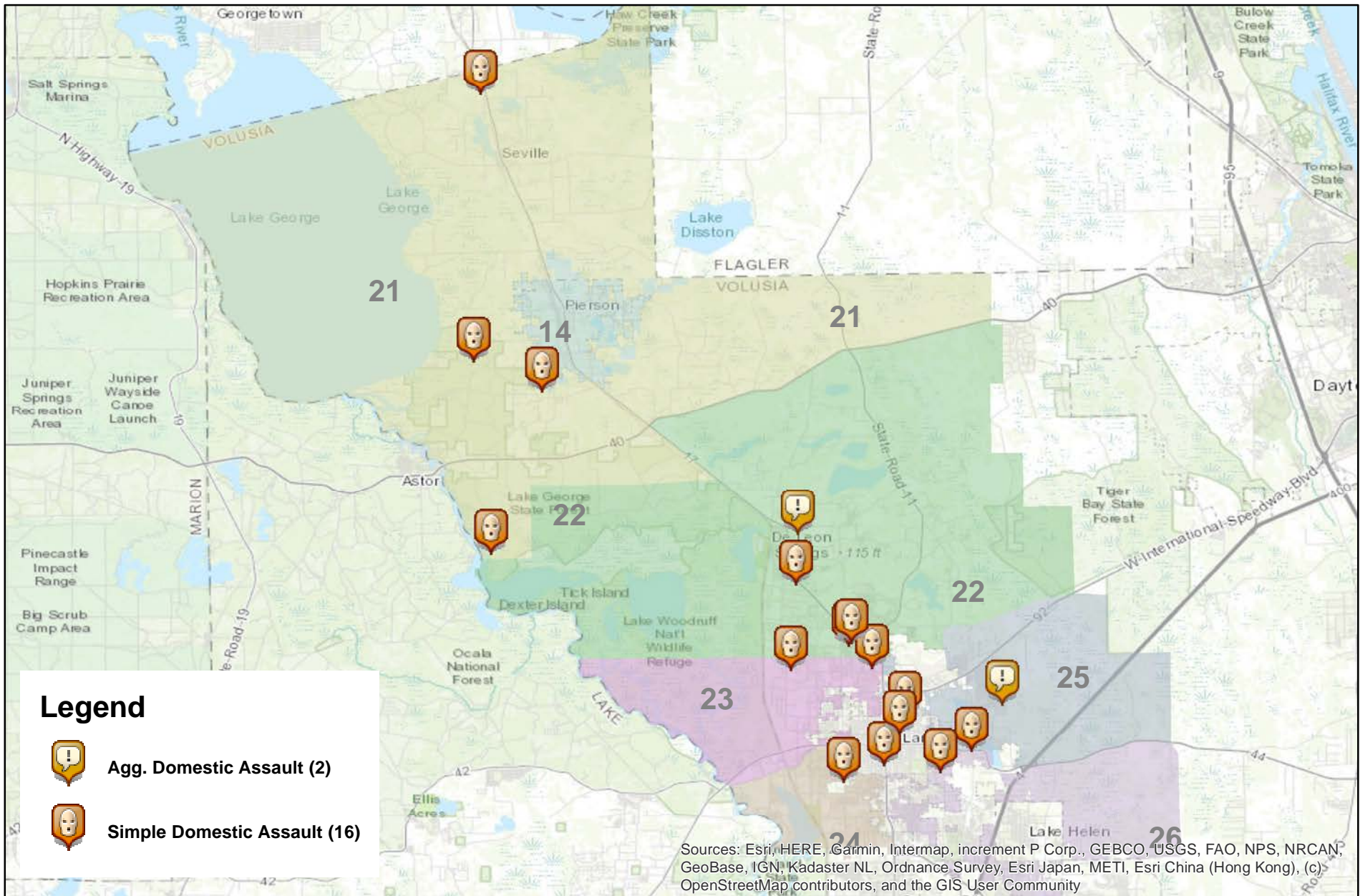
* Map reflects total number of Incidents and not total number of victims



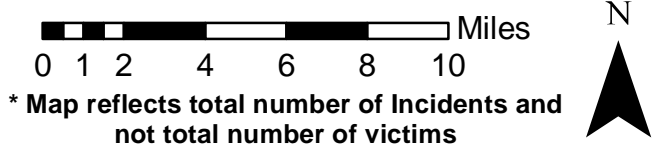
This is not a legal document. due to address incompatibilities, some incidents may not be represented and the information on this map should not be viewed as the legal representation of property boundaries, roads, facilities. etc.

District 2 Domestic Assaults and Batteries

01/01/2022 thru 02/05/2022

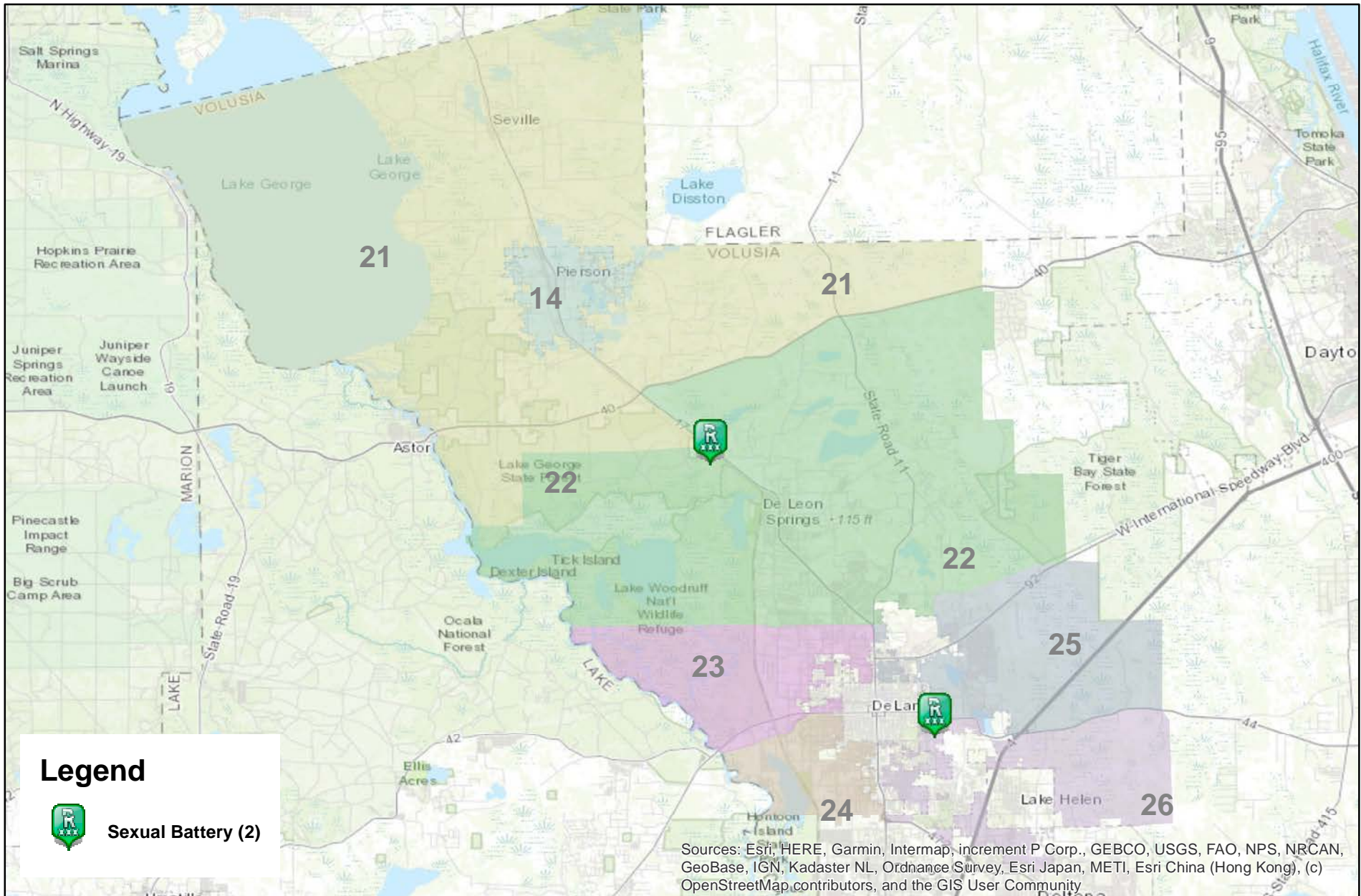


Prepared by: VC Crime Center
 Crime Intelligence Analyst
 Volusia Sheriff's Office
 Printed On: 2/8/2022



This is not a legal document. due to address incompatibilities, some incidents may not be represented and the information on this map should not be viewed as the legal representation of property boundaries, roads, facilities. etc.

District 2 Sexual Batteries 01/01/2022 thru 02/05/2022



Prepared by: VC Crime Center
 Crime Intelligence Analyst
 Volusia Sheriff's Office
 Printed On: 2/8/2022

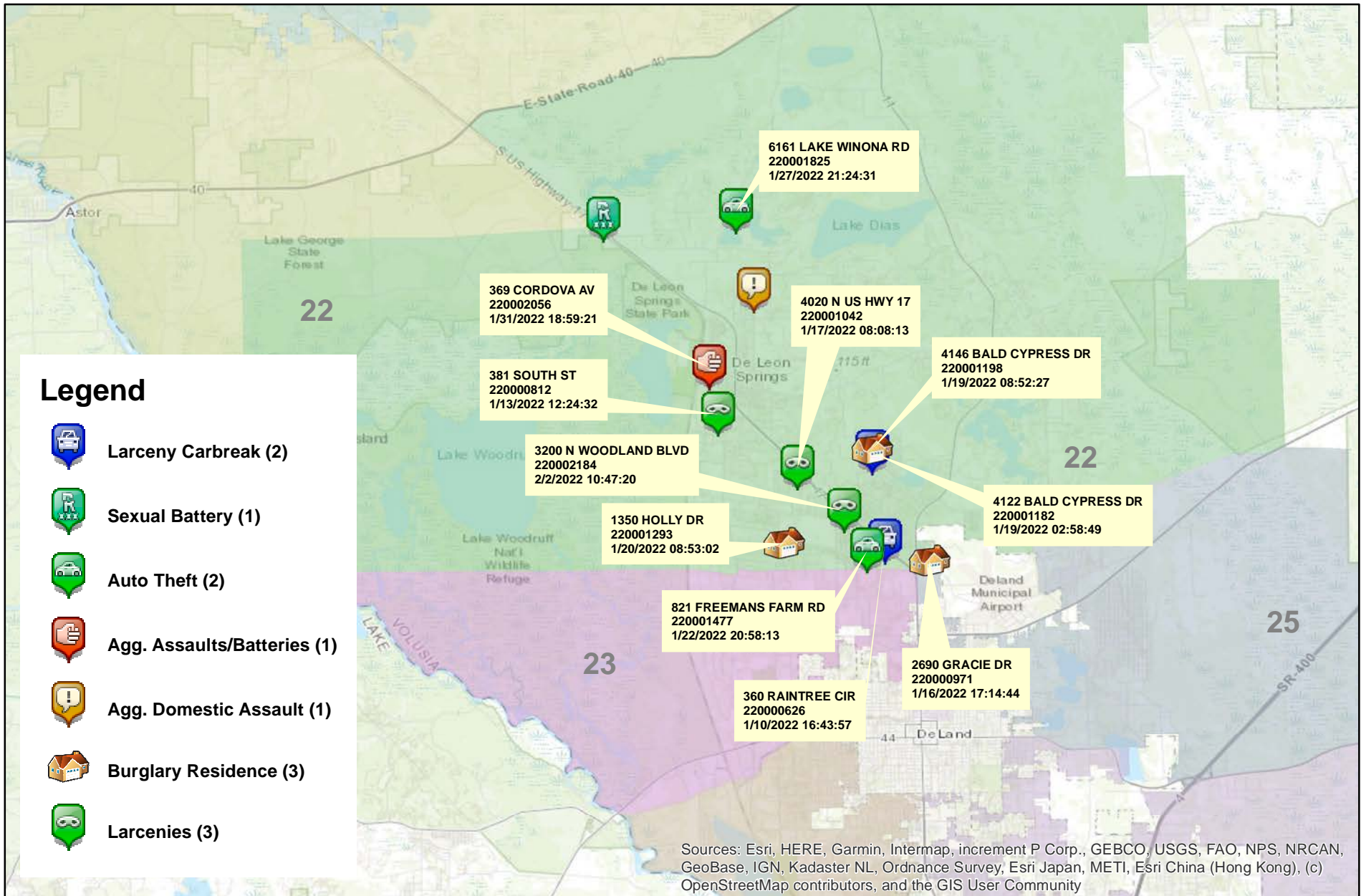
0 1 2 4 6 8 10 Miles
 * Map reflects total number of Incidents and not total number of victims



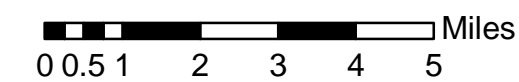
This is not a legal document. due to address incompatibilities, some incidents may not be represented and the information on this map should not be viewed as the legal representation of property boundaries, roads, facilities. etc.

District 2 Hot Zone 22

01/01/2022 thru 02/05/2022



Prepared by: VC Crime Center
 Crime Intelligence Analyst
 Volusia Sheriff's Office
 Printed On: 2/8/2022



* Map reflects total number of Incidents and not total number of victims



This is not a legal document. due to address incompatibilities, some incidents may not be represented and the information on this map should not be viewed as the legal representation of property boundaries, roads, facilities. etc.

District 2 - Part 1 Crimes by Zone 01/01/2022 through 02/05/2022

Volusia County Sheriff's Office	Total	14	21	22	23	24	25	26	CT
Total	<u>53</u>	<u>1</u>	<u>4</u>	<u>13</u>	<u>5</u>	<u>8</u>	<u>9</u>	<u>11</u>	<u>2</u>
Aggravated Assaults	<u>6</u>	<u>0</u>	<u>0</u>	<u>2</u>	<u>1</u>	<u>0</u>	<u>1</u>	<u>2</u>	<u>0</u>
Auto Thefts	<u>7</u>	<u>0</u>	<u>2</u>	<u>2</u>	<u>0</u>	<u>0</u>	<u>1</u>	<u>2</u>	<u>0</u>
Burglary Non-Residence	<u>0</u>	<u>0</u>	<u>0</u>	<u>0</u>	<u>0</u>	<u>0</u>	<u>0</u>	<u>0</u>	<u>0</u>
Burglary Residence	<u>6</u>	<u>0</u>	<u>0</u>	<u>3</u>	<u>0</u>	<u>2</u>	<u>1</u>	<u>0</u>	<u>0</u>
Homicide	<u>0</u>	<u>0</u>	<u>0</u>	<u>0</u>	<u>0</u>	<u>0</u>	<u>0</u>	<u>0</u>	<u>0</u>
Larceny All Other	<u>19</u>	<u>1</u>	<u>2</u>	<u>3</u>	<u>2</u>	<u>3</u>	<u>6</u>	<u>1</u>	<u>1</u>
Larceny Carbreak	<u>6</u>	<u>0</u>	<u>0</u>	<u>2</u>	<u>2</u>	<u>0</u>	<u>0</u>	<u>1</u>	<u>1</u>
Larceny Shoplifting	<u>3</u>	<u>0</u>	<u>0</u>	<u>0</u>	<u>0</u>	<u>0</u>	<u>0</u>	<u>3</u>	<u>0</u>
Robbery Armed	<u>1</u>	<u>0</u>	<u>0</u>	<u>0</u>	<u>0</u>	<u>1</u>	<u>0</u>	<u>0</u>	<u>0</u>
Robbery Strongarmed	<u>3</u>	<u>0</u>	<u>0</u>	<u>0</u>	<u>0</u>	<u>2</u>	<u>0</u>	<u>1</u>	<u>0</u>
Sexual Battery	<u>2</u>	<u>0</u>	<u>0</u>	<u>1</u>	<u>0</u>	<u>0</u>	<u>0</u>	<u>1</u>	<u>0</u>

*The Aggravated Assault, Auto Theft,& Sexual Battery statistics reflect the total number of incidents, it does not indicate the total number of victims or vehicles.

The Highlighted numbers indicate zones with higher levels of activity.

Last UCR build date: 2/7/2022 5:21:00 PM

COMPSTAT REPORT

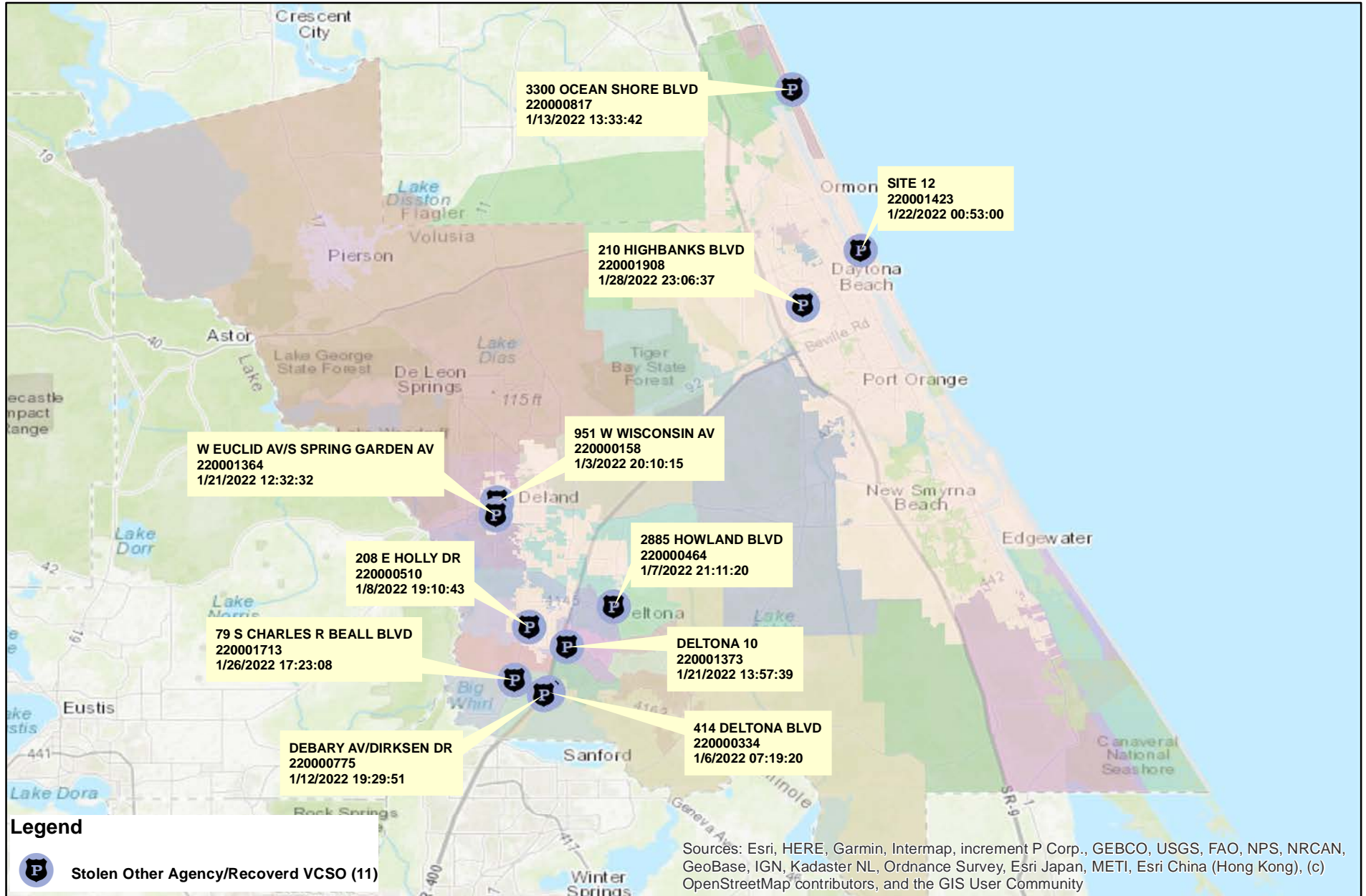


INVESTIGATIVE SERVICES SECTION


Period 22-01: January 01, 2022 – February 05, 2022

Captain Eric Dietrich

Agencywide Auto Recoveries 01/01/2022 thru 02/05/2022



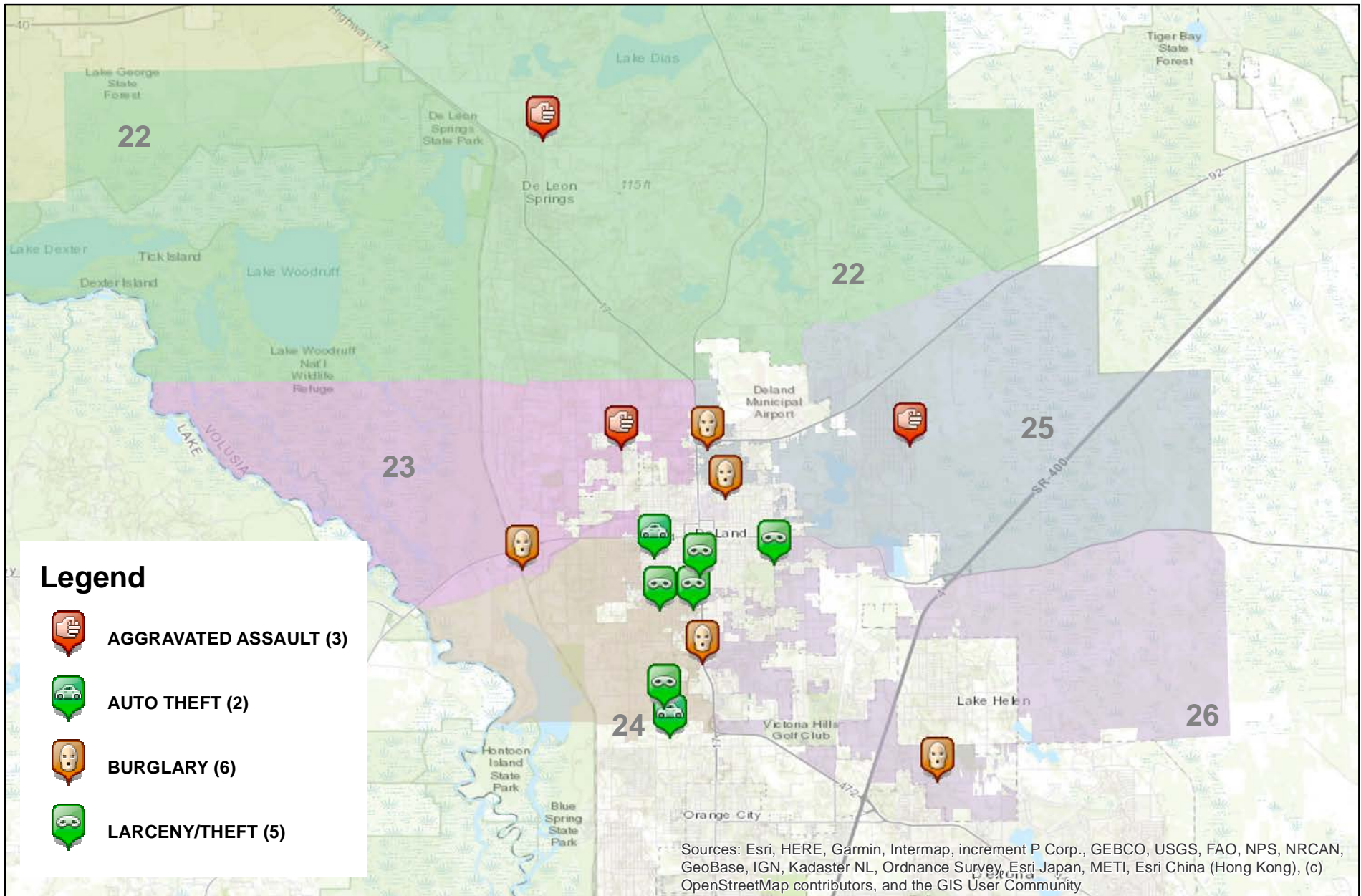
Prepared by: VC Crime Center
 Crime Intelligence Analyst
 Volusia Sheriff's Office
 Printed On: 2/8/2022



This is not a legal document.
 Due to address incompatibilities, some incidents may not be represented and the information on this map should not be viewed as the legal representation of property boundaries, roads, facilities, etc.

District 2 Part 1 Arrests by Location

01/01/2022 thru 02/05/2022



Prepared by: VC Crime Center
 Crime Intelligence Analyst
 Volusia Sheriff's Office
 Printed On: 2/8/2022

0 0.5 1 2 3 4 5 Miles
 * Map reflects total number of Incidents and not total number of victims



This is not a legal document. due to address incompatibilities, some incidents may not be represented and the information on this map should not be viewed as the legal representation of property boundaries, roads, facilities. etc.

COMPSTAT REPORT

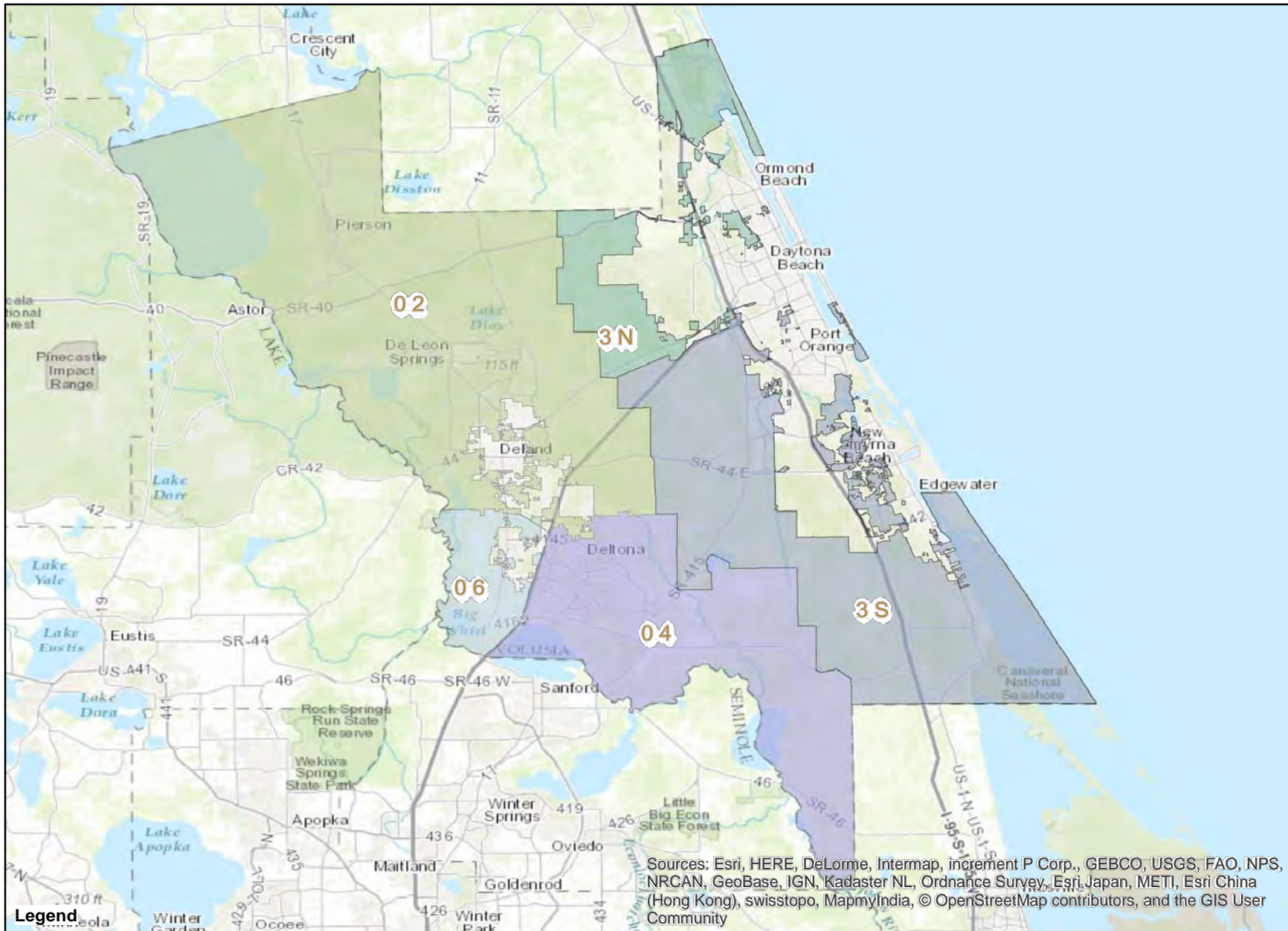


EAST VOLUSIA

Period 22-01: January 01, 2022 – February 05, 2022

Sheriff Michael J. Chitwood
Chief Deputy Joseph Gallagher

Volusia Sheriff's Office Districts



Legend



Prepared by: Patrick Harding
Crime Intelligence Analyst
Volusia Sheriff's Office
Printed On: 5/10/2017

0 2.755.5 11 16.5 22 Miles



This is not a legal document.
 Due to address incompatibilities, some incidents may not be represented and the information on this map should not be viewed as the legal representation of property boundaries, roads, facilities, etc.

COMPSTAT REPORT



CRIME STATISTICS – DISTRICT 3 NORTH

Period 22-01: January 01, 2022 – February 05, 2022

Captain Paul Adkins

COMPSTAT STATISTICAL CRIME COMPARISON TO PREVIOUS 36 DAY PERIODS

District 3 North	9/15/2021	1/1/2022		10/21/2021	1/1/2022		11/26/2021	1/1/2022		3 Periods
Volusia County Sheriff's Office	10/20/2021	2/5/2022		11/25/2021	2/5/2022		12/31/2021	2/5/2022		Average %
VCSO Offense Data	Current - 3	Current (36d)	% Change	Current -2	Current (36d)	% Change	Current - 1	Current (36d)	% Change	Change
Homicides	1	0	-100%	1	0	-100%	0	<u>0</u>	0%	-67%
Auto Thefts	3	3	0%	4	3	-25%	2	<u>3</u>	50%	8%
Total Burglaries	4	1	-75%	6	1	-83%	3	1	-67%	-75%
Residence	3	1	-67%	5	1	-80%	1	<u>1</u>	0%	-49%
Non Residence	1	0	-100%	1	0	-100%	2	<u>0</u>	-100%	-100%
Total Larcenies	8	9	13%	16	9	-44%	12	9	-25%	-19%
Larcenies	4	5	25%	10	5	-50%	8	<u>5</u>	-38%	-21%
Larceny Carbreak	0	3	N/A	5	3	-40%	4	<u>3</u>	-25%	-22%
Larceny Shoplifting	1	1	0%	1	1	0%	0	<u>1</u>	N/A	0%
Larceny Bicycle	3	0	-100%	0	0	0%	0	<u>0</u>	0%	-33%
Total Robberies	1	0	-100%	1	0	-100%	1	0	-100%	-100%
Armed	0	0	0%	0	0	0%	0	<u>0</u>	0%	0%
Strongarmed	1	0	-100%	1	0	-100%	1	<u>0</u>	-100%	-100%
Total Agg. Assaults/Bat.	5	9	80%	3	9	200%	6	9	50%	110%
Agg. Assaults/Batteries	2	5	150%	0	5	N/A	4	<u>5</u>	25%	58%
Agg. Domestic Assault/Batteries	3	4	33%	3	4	33%	2	<u>4</u>	100%	56%
Person Shot	0	3	N/A	0	3	N/A	0	<u>3</u>	N/A	0%
Total Sexual Bat.	0	3	N/A	1	3	200%	2	3	50%	83%
Sexual Battery	0	0	0%	0	0	0%	1	<u>0</u>	-100%	-33%
Sexual Battery Child	0	3	N/A	1	3	200%	1	<u>3</u>	200%	133%
Total Part One Crimes	22	25	14%	32	25	-22%	26	25	-4%	-4%
Part One Property Crimes	15	13	-13%	26	13	-50%	17	<u>13</u>	-24%	-29%
Part One Person Crimes	7	12	71%	6	12	100%	9	<u>12</u>	33%	68%
Total Calls For Service	1,328	1,586	19%	1,350	1,586	17%	1,322	1,586	20%	19%
Firearm Offenses	0	4	N/A	0	4	N/A	1	<u>4</u>	300%	100%
All Domestic Violence Cases	16	19	19%	23	19	-17%	19	<u>19</u>	0%	0%

NOTE: This Crime data is preliminary and subject to reclassification upon further investigation. The data above reflects the total number of offenses, it does not indicate the total number of incidents. N/A = Not Applicable

Last UCR build date: 2/7/2022 5:21:00 PM

January 1, 2022 through February 5, 2022 compared to the same periods in 2020 and 2021

Volusia County Sheriff's Office	YTD	YTD	2020-2021	YTD	YTD	2021-2022	YTD	YTD	2020-2022	% OF
District 3 North	2020	2021	% Change	2021	2022	%Change	2020	2022	%Change	COUNTYWIDE
Homicides	0	2	N/A	2	0	-100%	0	<u>0</u>	0%	0%
Auto Thefts	4	2	-50%	2	3	50%	4	<u>3</u>	-25%	14%
Total Burglaries	2	1	-50%	1	1	0%	2	1	-50%	5%
Residence	1	1	0%	1	1	0%	1	<u>1</u>	0%	7%
Non Residence	1	0	-100%	0	0	0%	1	<u>0</u>	-100%	0%
Total Larcenies	21	9	-57%	9	9	0%	21	9	-57%	8%
Larcenies	14	4	-71%	4	5	25%	14	<u>5</u>	-64%	7%
Larceny Carbreak	3	4	33%	4	3	-25%	3	<u>3</u>	0%	12%
Larceny Shoplifting	3	1	-67%	1	1	0%	3	<u>1</u>	-67%	6%
Larceny Bicycle	1	0	-100%	0	0	0%	1	<u>0</u>	-100%	0%
Total Robberies	1	0	-100%	0	0	0%	1	0	-100%	0%
Armed	0	0	0%	0	0	0%	0	<u>0</u>	0%	0%
Strongarmed	1	0	-100%	0	0	0%	1	<u>0</u>	-100%	0%
Total Agg. Assaults/Bat.	4	5	25%	5	9	80%	4	9	125%	N/A
Agg. Assaults/Batteries	3	2	-33%	2	5	150%	3	<u>5</u>	67%	21%
Agg. Domestic Assault/Batteries	1	3	200%	3	4	33%	1	<u>4</u>	300%	20%
Person Shot	0	1	N/A	1	3	200%	0	<u>3</u>	N/A	43%
Total Sexual Bat.	0	0	0%	0	3	N/A	0	3	N/A	30%
Sexual Battery	0	0	0%	0	0	0%	0	<u>0</u>	0%	0%
Sexual Battery Child	0	0	0%	0	3	N/A	0	<u>3</u>	N/A	33%
Total Part One Crimes	32	19	-41%	19	25	32%	32	25	-22%	12%
Part One Property Crimes	27	12	-56%	12	13	8%	27	<u>13</u>	-52%	8%
Part One Person Crimes	5	7	40%	7	12	71%	5	<u>12</u>	140%	18%
Total Calls For Service	1,780	1,430	-20%	1,430	1,628	14%	1,780	1,628	-9%	16%
Firearm Offenses	0	1	N/A	1	4	300%	0	<u>4</u>	N/A	25%
All Domestic Violence Cases	14	19	36%	19	19	0%	14	<u>19</u>	36%	16%

NOTE: This Crime data is preliminary and subject to reclassification upon further investigation. The data above reflects the total number of offenses, it does not indicate the total number of incidents. There were incidents that did not code into either district. These are included in the Countywide Total. N/A = Not Applicable

Last UCR build date: 2/7/2022 5:21:00 PM

January 1, 2022 through February 5, 2022 compared to the same periods in 2020 and 2021

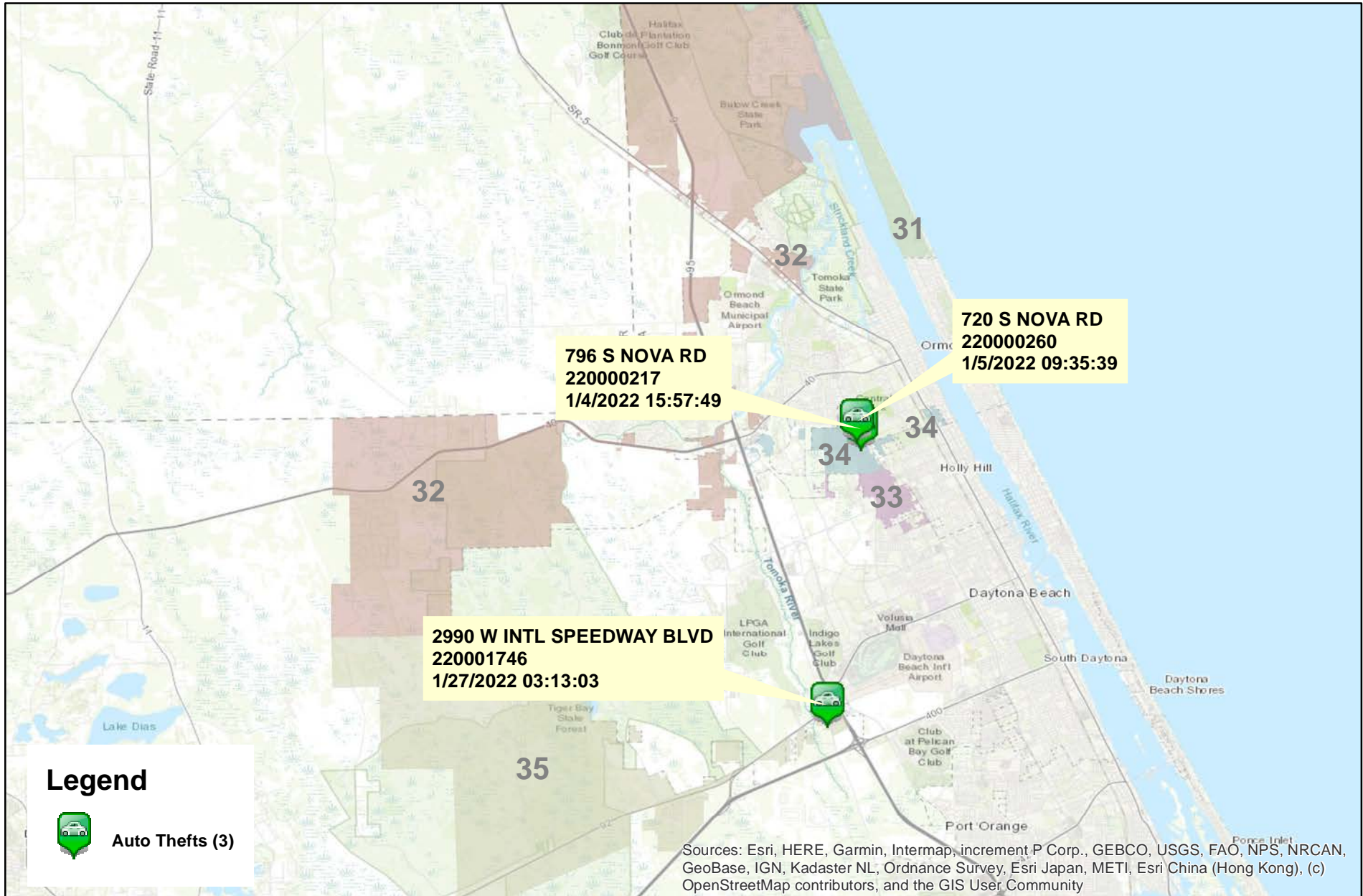
Volusia County Sheriff's Office District 3 North Clearances	YTD 2020					YTD 2021					YTD 2022				
	Offense	Clrs	% Clr	Adult	Juv	Offense	Clrs	% Clr	Adult	Juv	Offense	Clrs	% Clr	Adult	Juv
Homicides	0	0	0%	0	0	2	2	100%	2	0	0	<u>0</u>	0%	0	0
Auto Thefts	4	3	75%	2	1	2	0	0%	0	0	3	<u>1</u>	33%	1	0
Total Burglaries	2	1	50%	1	0	1	1	100%	1	0	1	1	100%	1	0
Residence	1	1	100%	1	0	1	1	100%	1	0	1	<u>1</u>	100%	1	0
Non Residence	1	0	0%	0	0	0	0	0%	0	0	0	<u>0</u>	0%	0	0
Total Larcenies	21	6	29%	6	0	9	5	56%	5	0	9	2	22%	2	0
Larcenies	14	3	21%	3	0	4	2	50%	2	0	5	<u>1</u>	20%	1	0
Larceny Carbreak	3	1	33%	1	0	4	3	75%	3	0	3	<u>0</u>	0%	0	0
Larceny Shoplifting	3	1	33%	1	0	1	0	0%	0	0	1	<u>1</u>	100%	1	0
Larceny Bicycle	1	1	100%	1	0	0	0	0%	0	0	0	<u>0</u>	0%	0	0
Total Robberies	1	1	100%	1	0	0	0	0%	0	0	0	0	0%	0	0
Armed	0	0	0%	0	0	0	0	0%	0	0	0	<u>0</u>	0%	0	0
Strongarmed	1	1	100%	1	0	0	0	0%	0	0	0	<u>0</u>	0%	0	0
Total Agg. Assaults/Bat.	4	2	50%	2	0	5	4	80%	4	0	9	6	67%	6	0
Agg. Assaults/Batteries	3	1	33%	1	0	2	1	50%	1	0	5	<u>2</u>	40%	2	0
Agg. Domestic Assault/Batteries	1	1	100%	1	0	3	3	100%	3	0	4	<u>4</u>	100%	4	0
Person Shot	0	0	0%	0	0	1	1	100%	1	0	3	<u>0</u>	0%	0	0
Total Sexual Bat.	0	1	N/A	1	0	0	1	N/A	0	1	3	0	0%	0	0
Sexual Battery	0	0	0%	0	0	0	0	0%	0	0	0	<u>0</u>	0%	0	0
Sexual Battery Child	0	1	N/A	1	0	0	1	N/A	0	1	3	<u>0</u>	0%	0	0
Total Part One Crimes	32	14	44%	12	1	19	13	68%	12	1	25	10	40%	10	0
Part One Property Crimes	27	10	37%	9	1	12	6	50%	6	0	13	<u>4</u>	31%	4	0
Part One Person Crimes	5	4	80%	3	0	7	7	100%	6	1	12	<u>6</u>	50%	6	0

NOTE: This Crime data is preliminary and subject to reclassification upon further investigation. The data above reflects the total number of offenses, it does not indicate the total number of incidents.

Last UCR build date: 2/7/2022 5:21:00 PM

District 3 North Auto Thefts

01/01/2022 thru 02/05/2022



Legend

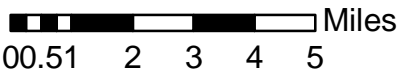


Auto Thefts (3)

Sources: Esri, HERE, Garmin, Intermap, increment P Corp., GEBCO, USGS, FAO, NPS, NRCAN, GeoBase, IGN, Kadaster NL, Ordnance Survey, Esri Japan, METI, Esri China (Hong Kong), (c) OpenStreetMap contributors, and the GIS User Community



Prepared by: VC Crime Center
 Crime Intelligence Analyst
 Volusia Sheriff's Office
 Printed On: 2/8/2022



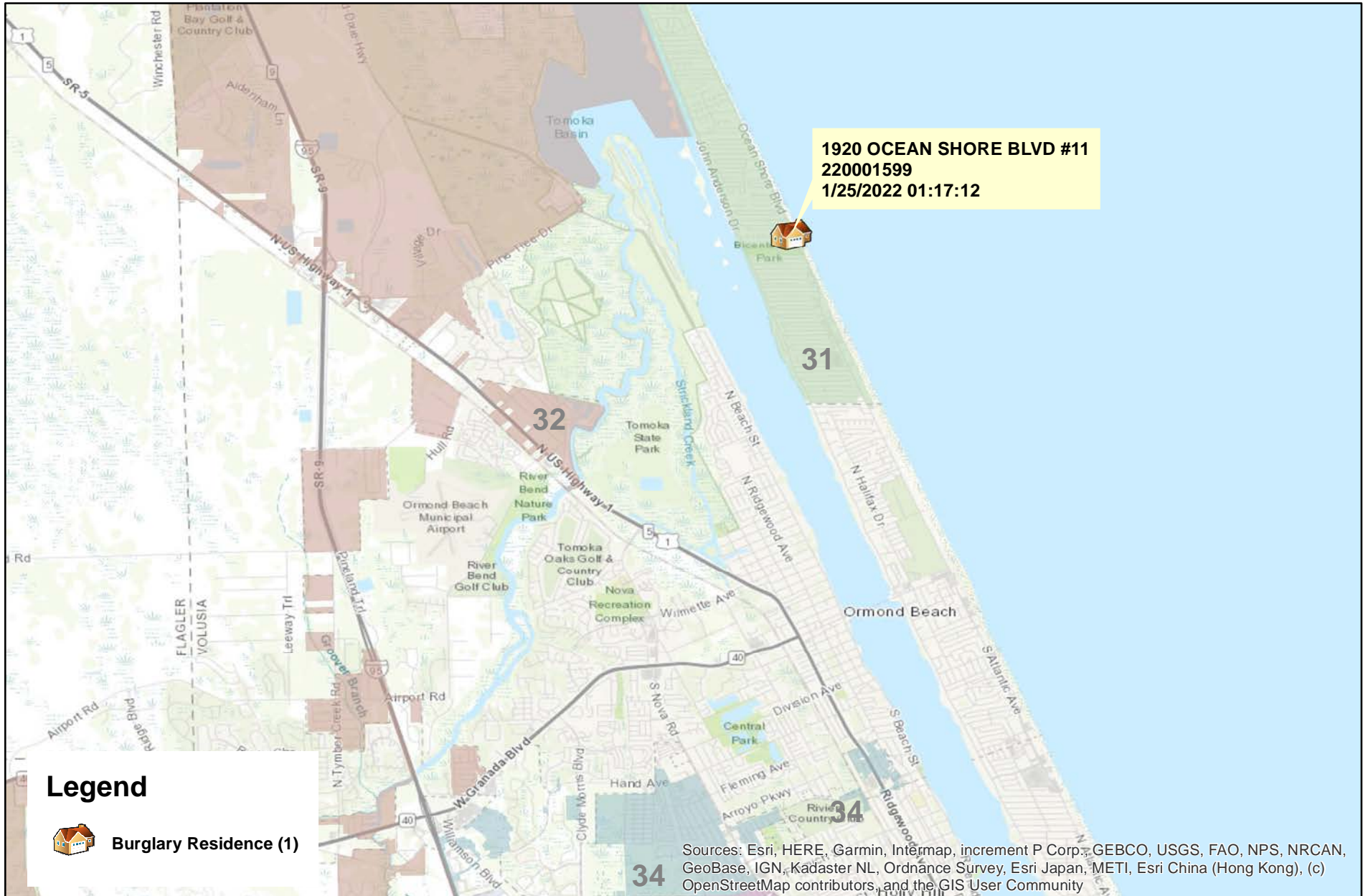
* Map reflects total number of Incidents and not total number of victims



This is not a legal document. due to address incompatibilities, some incidents may not be represented and the information on this map should not be viewed as the legal representation of property boundaries, roads, facilities. etc.

District 3 North Burglaries

01/01/2022 thru 02/05/2022



Legend



Burglary Residence (1)

Sources: Esri, HERE, Garmin, Intermap, increment P Corp., GEBCO, USGS, FAO, NPS, NRCAN, GeoBase, IGN, Kadaster NL, Ordnance Survey, Esri Japan, METI, Esri China (Hong Kong), (c) OpenStreetMap contributors, and the GIS User Community



Prepared by: VC Crime Center
 Crime Intelligence Analyst
 Volusia Sheriff's Office
 Printed On: 2/8/2022



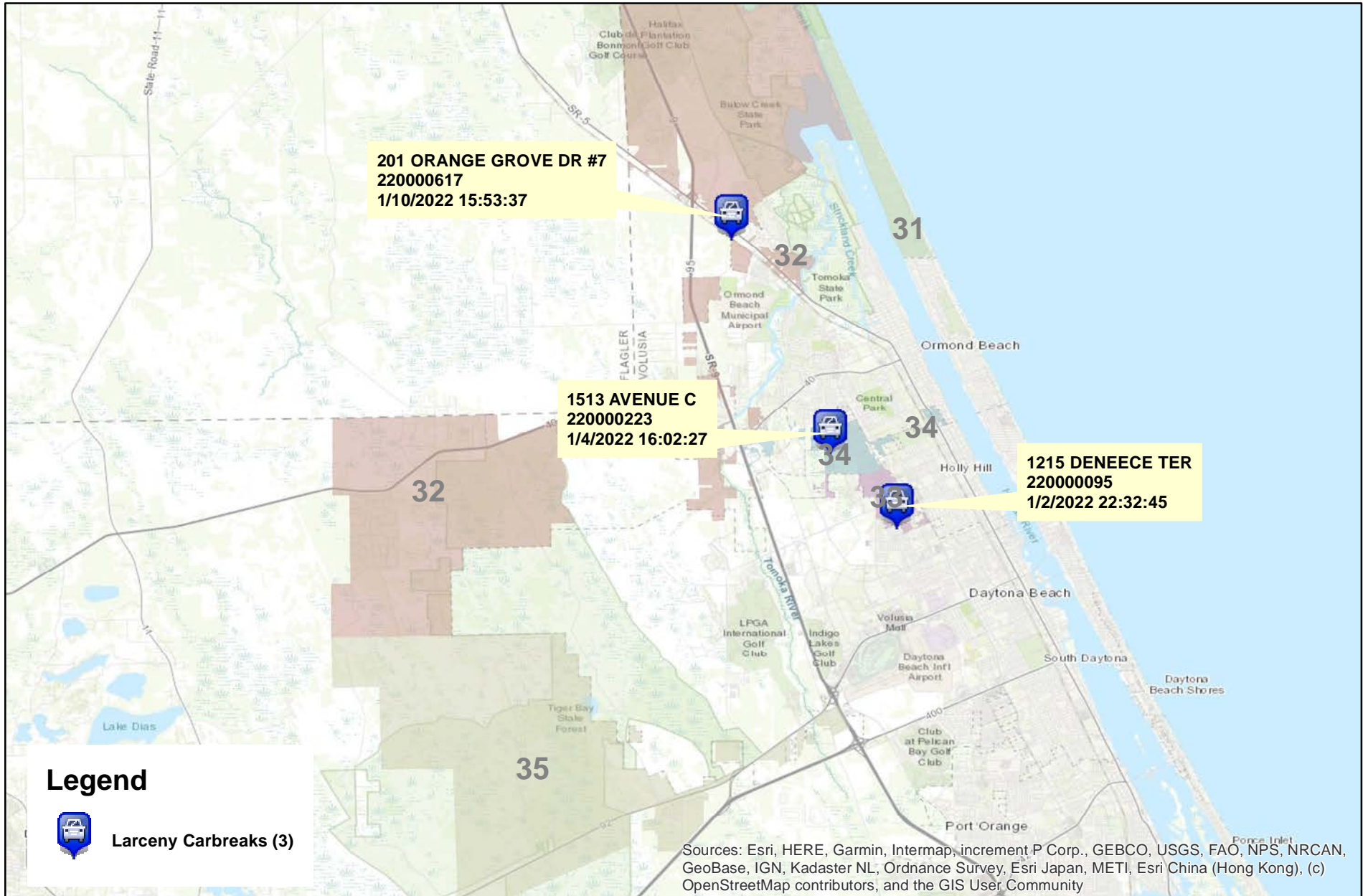
* Map reflects total number of Incidents and not total number of victims



This is not a legal document. due to address incompatibilities, some incidents may not be represented and the information on this map should not be viewed as the legal representation of property boundaries, roads, facilities. etc.

District 3 North Larceny Carbreaks

01/01/2022 thru 02/05/2022



Legend

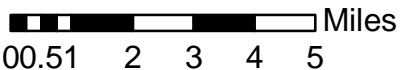


Larceny Carbreaks (3)

Sources: Esri, HERE, Garmin, Intermap, increment P Corp., GEBCO, USGS, FAO, NPS, NRCAN, GeoBase, IGN, Kadaster NL, Ordnance Survey, Esri Japan, METI, Esri China (Hong Kong), (c) OpenStreetMap contributors, and the GIS User Community



Prepared by: VC Crime Center
 Crime Intelligence Analyst
 Volusia Sheriff's Office
 Printed On: 2/8/2022



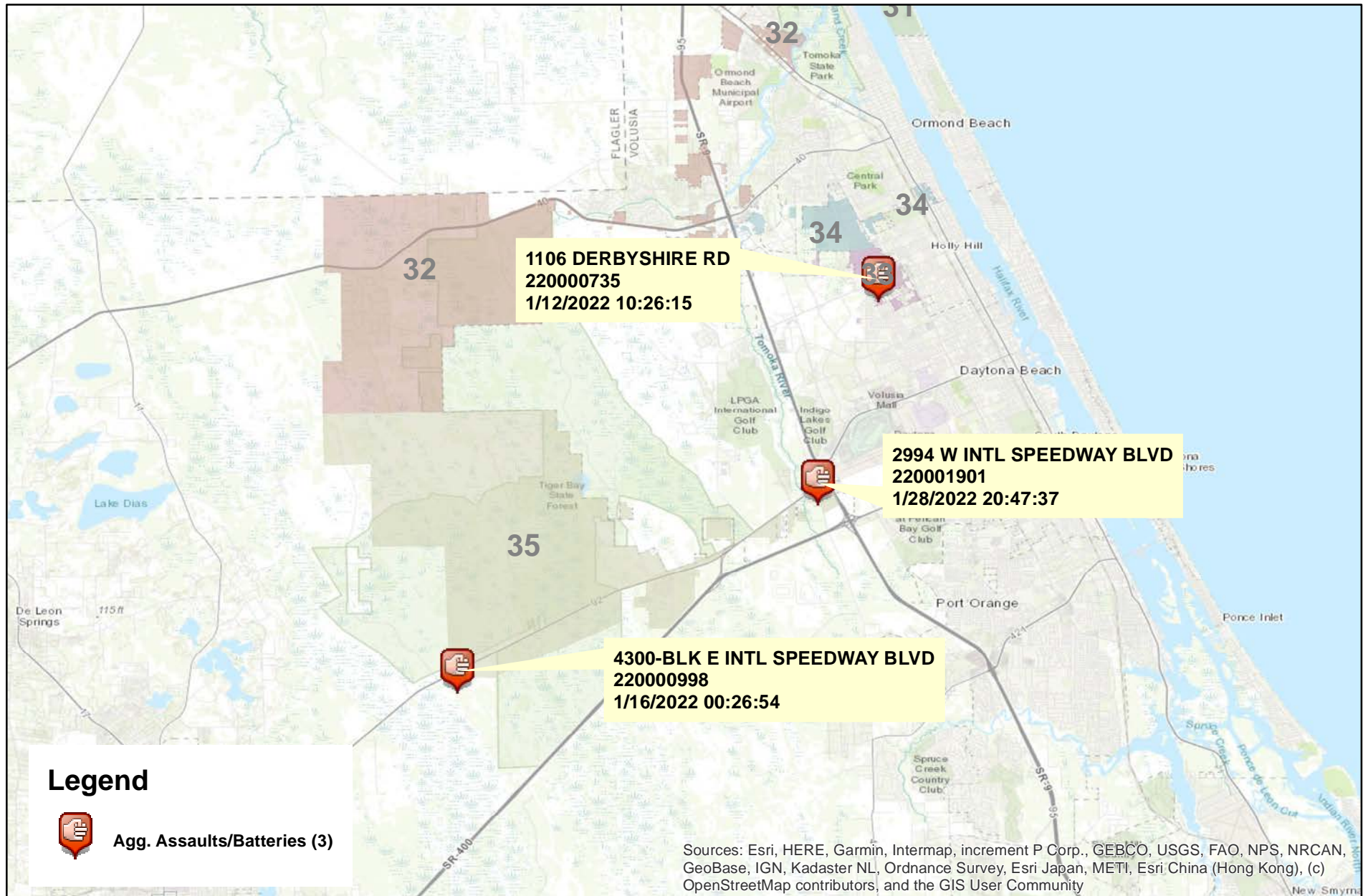
* Map reflects total number of Incidents and not total number of victims



This is not a legal document. due to address incompatibilities, some incidents may not be represented and the information on this map should not be viewed as the legal representation of property boundaries, roads, facilities. etc.

District 3 North Aggravated Assaults and Batteries

01/01/2022 thru 02/05/2022



Prepared by: VC Crime Center
 Crime Intelligence Analyst
 Volusia Sheriff's Office
 Printed On: 2/8/2022

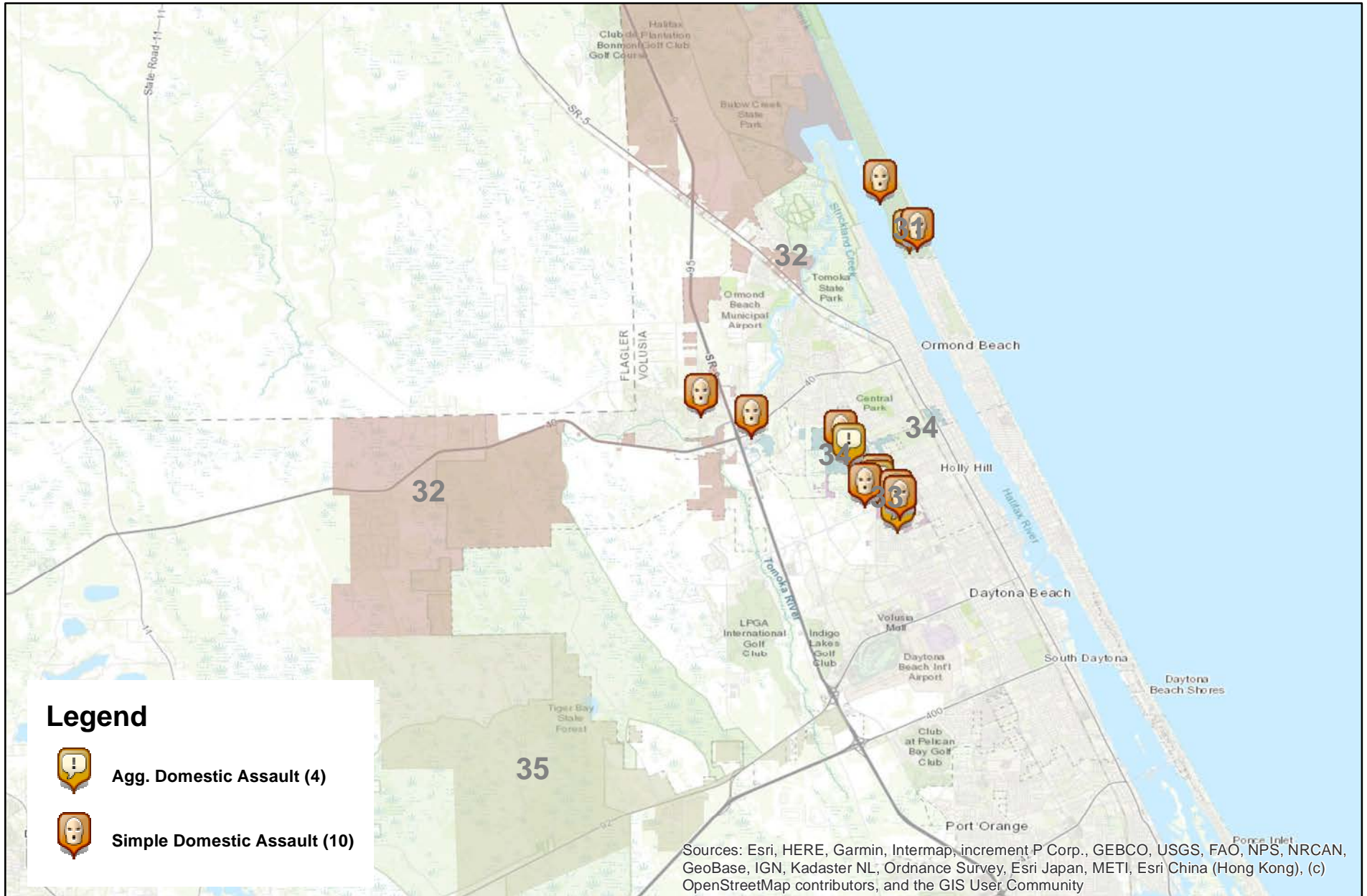
00.51 2 3 4 5 Miles
 * Map reflects total number of Incidents and not total number of victims



This is not a legal document. due to address incompatibilities, some incidents may not be represented and the information on this map should not be viewed as the legal representation of property boundaries, roads, facilities. etc.

District 3 North Domestic Assaults and Batteries

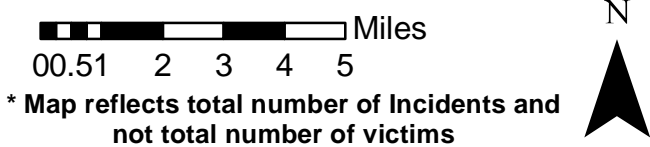
01/01/2022 thru 02/05/2022



Sources: Esri, HERE, Garmin, Intermap, increment P Corp., GEBCO, USGS, FAO, NPS, NRCAN, GeoBase, IGN, Kadaster NL, Ordnance Survey, Esri Japan, METI, Esri China (Hong Kong), (c) OpenStreetMap contributors, and the GIS User Community



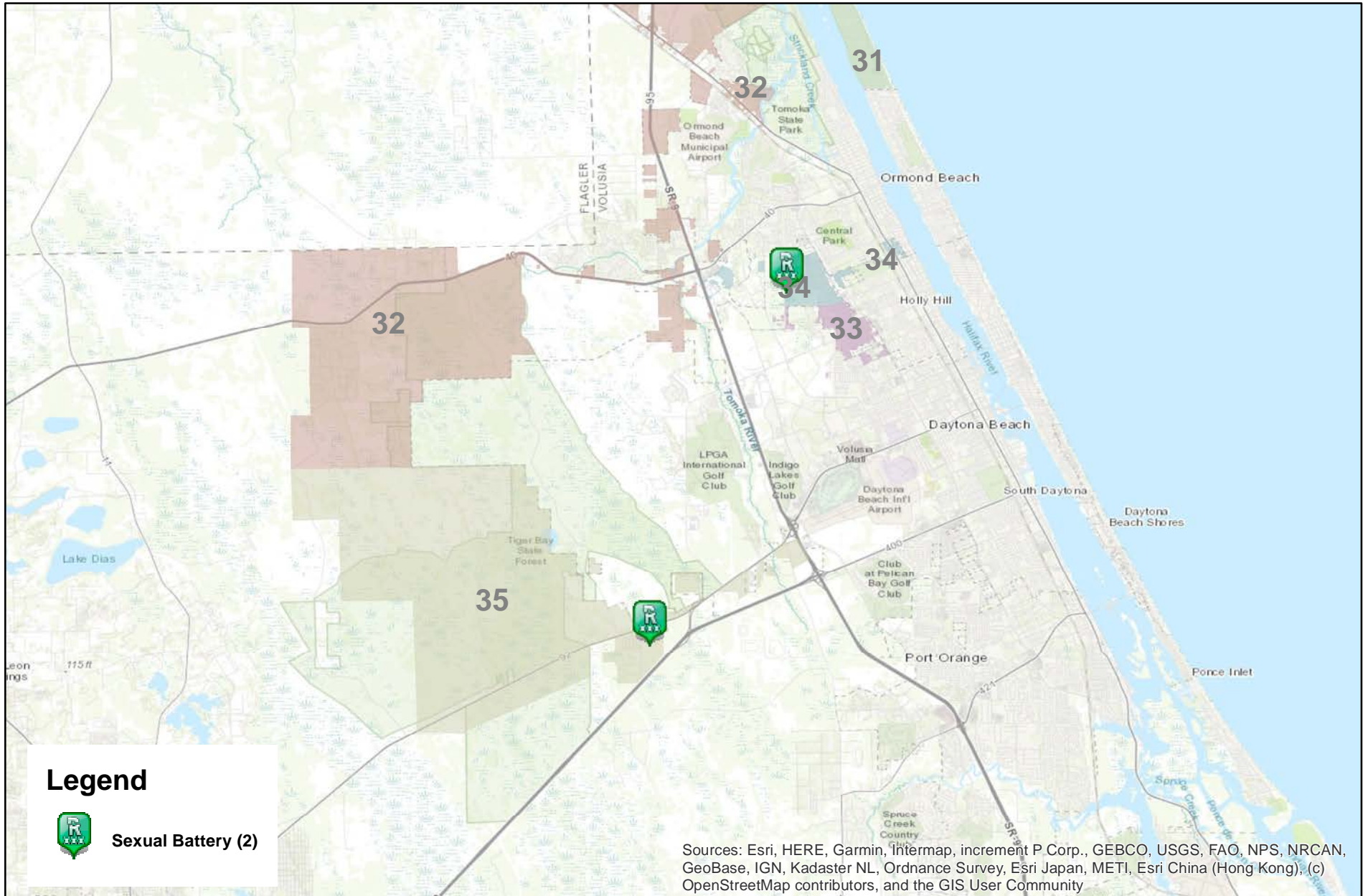
Prepared by: VC Crime Center
 Crime Intelligence Analyst
 Volusia Sheriff's Office
 Printed On: 2/8/2022



This is not a legal document. due to address incompatibilities, some incidents may not be represented and the information on this map should not be viewed as the legal representation of property boundaries, roads, facilities. etc.

District 3 North Sexual Batteries

01/01/2022 thru 02/05/2022



Prepared by: VC Crime Center
Crime Intelligence Analyst
Volusia Sheriff's Office
Printed On: 2/8/2022

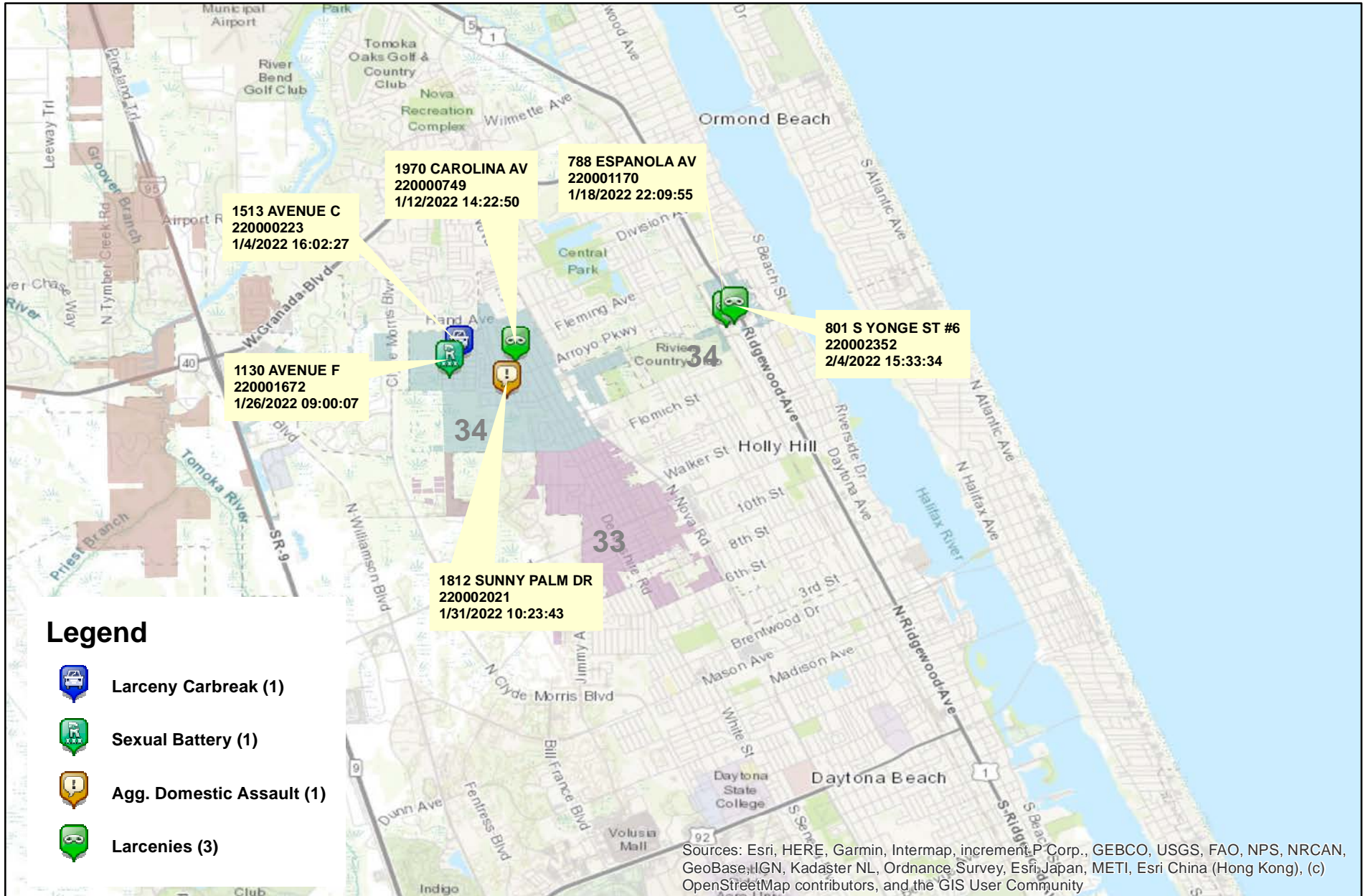
Miles
00.51 2 3 4 5
* Map reflects total number of Incidents and not total number of victims







This is not a legal document.
due to address incompatibilities, some
incidents may not be represented and
the information on this map should not be
viewed as the legal representation of
property boundaries, roads, facilities. etc.

District 3 North Hot Zone 34

01/01/2022 thru 02/05/2022



Legend

-  Larceny Carbreak (1)
-  Sexual Battery (1)
-  Agg. Domestic Assault (1)
-  Larcenies (3)

Sources: Esri, HERE, Garmin, Intermap, increment P Corp., GEBCO, USGS, FAO, NPS, NRCAN, GeoBase, IGN, Kadaster NL, Ordnance Survey, Esri Japan, METI, Esri China (Hong Kong), (c) OpenStreetMap contributors, and the GIS User Community



Prepared by: VC Crime Center
 Crime Intelligence Analyst
 Volusia Sheriff's Office
 Printed On: 2/8/2022

0 0.5 1 2 Miles
 * Map reflects total number of Incidents and not total number of victims



This is not a legal document. due to address incompatibilities, some incidents may not be represented and the information on this map should not be viewed as the legal representation of property boundaries, roads, facilities. etc.

District 3 North - Part 1 Crimes by Zone 01/01/2022 through 02/05/2022

Volusia County Sheriff's Office	Total	31	32	33	34	35	CT
Total	<u>22</u>	<u>2</u>	<u>1</u>	<u>5</u>	<u>6</u>	<u>4</u>	<u>4</u>
Aggravated Assaults	<u>7</u>	<u>1</u>	<u>0</u>	<u>3</u>	<u>1</u>	<u>1</u>	<u>1</u>
Auto Thefts	<u>3</u>	<u>0</u>	<u>0</u>	<u>0</u>	<u>0</u>	<u>0</u>	<u>3</u>
Burglary Non-Residence	<u>0</u>	<u>0</u>	<u>0</u>	<u>0</u>	<u>0</u>	<u>0</u>	<u>0</u>
Burglary Residence	<u>1</u>	<u>1</u>	<u>0</u>	<u>0</u>	<u>0</u>	<u>0</u>	<u>0</u>
Homicide	<u>0</u>	<u>0</u>	<u>0</u>	<u>0</u>	<u>0</u>	<u>0</u>	<u>0</u>
Larceny All Other	<u>5</u>	<u>0</u>	<u>0</u>	<u>1</u>	<u>3</u>	<u>1</u>	<u>0</u>
Larceny Carbreak	<u>3</u>	<u>0</u>	<u>1</u>	<u>1</u>	<u>1</u>	<u>0</u>	<u>0</u>
Larceny Shoplifting	<u>1</u>	<u>0</u>	<u>0</u>	<u>0</u>	<u>0</u>	<u>1</u>	<u>0</u>
Robbery Armed	<u>0</u>	<u>0</u>	<u>0</u>	<u>0</u>	<u>0</u>	<u>0</u>	<u>0</u>
Robbery Strongarmed	<u>0</u>	<u>0</u>	<u>0</u>	<u>0</u>	<u>0</u>	<u>0</u>	<u>0</u>
Sexual Battery	<u>2</u>	<u>0</u>	<u>0</u>	<u>0</u>	<u>1</u>	<u>1</u>	<u>0</u>

*The Aggravated Assault, Auto Theft,& Sexual Battery statistics reflect the total number of incidents, it does not indicate the total number of victims or vehicles.

The Highlighted numbers indicate zones with higher levels of activity.

Last UCR build date: 2/7/2022 5:21:00 PM

COMPSTAT REPORT



CRIME STATISTICS – DISTRICT 3 SOUTH

Period 22-01: January 01, 2022 – February 05, 2022

Captain Paul Adkins

COMPSTAT STATISTICAL CRIME COMPARISON TO PREVIOUS 36 DAY PERIODS

District 3 South	9/15/2021	1/1/2022		10/21/2021	1/1/2022		11/26/2021	1/1/2022		3 Periods
Volusia County Sheriff's Office	10/20/2021	2/5/2022		11/25/2021	2/5/2022		12/31/2021	2/5/2022		Average %
VCSO Offense Data	Current - 3	Current (36d)	% Change	Current - 2	Current (36d)	% Change	Current - 1	Current (36d)	% Change	Change
Homicides	0	0	0%	0	0	0%	0	<u>0</u>	0%	0%
Auto Thefts	4	4	0%	1	4	300%	0	<u>4</u>	N/A	100%
Total Burglaries	1	3	200%	2	3	50%	0	3	N/A	83%
Residence	1	2	100%	2	2	0%	0	<u>2</u>	N/A	33%
Non Residence	0	1	N/A	0	1	N/A	0	<u>1</u>	N/A	0%
Total Larcenies	5	15	200%	6	15	150%	9	15	67%	139%
Larcenies	3	12	300%	3	12	300%	6	<u>12</u>	100%	233%
Larceny Carbreak	0	1	N/A	2	1	-50%	2	<u>1</u>	-50%	-33%
Larceny Shoplifting	1	0	-100%	0	0	0%	1	<u>0</u>	-100%	-67%
Larceny Bicycle	1	2	100%	1	2	100%	0	<u>2</u>	N/A	67%
Total Robberies	0	1	N/A	2	1	-50%	0	1	N/A	-17%
Armed	0	0	0%	0	0	0%	0	<u>0</u>	0%	0%
Strongarmed	0	1	N/A	2	1	-50%	0	<u>1</u>	N/A	-17%
Total Agg. Assaults/Bat.	4	7	75%	13	7	-46%	4	7	75%	35%
Agg. Assaults/Batteries	2	3	50%	10	3	-70%	1	<u>3</u>	200%	60%
Agg. Domestic Assault/Batteries	2	4	100%	3	4	33%	3	<u>4</u>	33%	56%
Person Shot	0	0	0%	0	0	0%	1	<u>0</u>	-100%	-33%
Total Sexual Bat.	0	1	N/A	0	1	N/A	3	1	-67%	-22%
Sexual Battery	0	0	0%	0	0	0%	1	<u>0</u>	-100%	-33%
Sexual Battery Child	0	1	N/A	0	1	N/A	2	<u>1</u>	-50%	-17%
Total Part One Crimes	14	31	121%	24	31	29%	16	31	94%	81%
Part One Property Crimes	10	22	120%	9	22	144%	9	<u>22</u>	144%	136%
Part One Person Crimes	4	9	125%	15	9	-40%	7	<u>9</u>	29%	38%
Total Calls For Service	1,629	1,575	-3%	1,427	1,575	10%	1,390	1,575	13%	7%
Firearm Offenses	0	0	0%	6	0	-100%	1	<u>0</u>	-100%	-67%
All Domestic Violence Cases	23	13	-43%	14	13	-7%	16	<u>13</u>	-19%	-23%

NOTE: This Crime data is preliminary and subject to reclassification upon further investigation. The data above reflects the total number of offenses, it does not indicate the total number of incidents. N/A = Not Applicable
 Last UCR build date: 2/7/2022 5:21:00 PM

January 1, 2022 through February 5, 2022 compared to the same periods in 2020 and 2021

Volusia County Sheriff's Office	YTD	YTD	2020-2021	YTD	YTD	2021-2022	YTD	YTD	2020-2022	% OF
District 3 South	2020	2021	% Change	2021	2022	%Change	2020	2022	%Change	COUNTYWIDE
Homicides	0	0	0%	0	0	0%	0	<u>0</u>	0%	0%
Auto Thefts	0	0	0%	0	4	N/A	0	<u>4</u>	N/A	18%
Total Burglaries	8	1	-88%	1	3	200%	8	3	-63%	16%
Residence	6	1	-83%	1	2	100%	6	<u>2</u>	-67%	13%
Non Residence	2	0	-100%	0	1	N/A	2	<u>1</u>	-50%	25%
Total Larcenies	22	11	-50%	11	15	36%	22	15	-32%	13%
Larcenies	19	7	-63%	7	12	71%	19	<u>12</u>	-37%	17%
Larceny Carbreak	2	3	50%	3	1	-67%	2	<u>1</u>	-50%	4%
Larceny Shoplifting	0	0	0%	0	0	0%	0	<u>0</u>	0%	0%
Larceny Bicycle	1	1	0%	1	2	100%	1	<u>2</u>	100%	50%
Total Robberies	0	0	0%	0	1	N/A	0	1	N/A	9%
Armed	0	0	0%	0	0	0%	0	<u>0</u>	0%	0%
Strongarmed	0	0	0%	0	1	N/A	0	<u>1</u>	N/A	13%
Total Agg. Assaults/Bat.	10	2	-80%	2	7	250%	10	7	-30%	N/A
Agg. Assaults/Batteries	7	1	-86%	1	3	200%	7	<u>3</u>	-57%	13%
Agg. Domestic Assault/Batteries	3	1	-67%	1	4	300%	3	<u>4</u>	33%	20%
Person Shot	0	0	0%	0	0	0%	0	<u>0</u>	0%	0%
Total Sexual Bat.	2	1	-50%	1	1	0%	2	1	-50%	10%
Sexual Battery	1	0	-100%	0	0	0%	1	<u>0</u>	-100%	0%
Sexual Battery Child	1	1	0%	1	1	0%	1	<u>1</u>	0%	11%
Total Part One Crimes	42	15	-64%	15	31	107%	42	31	-26%	14%
Part One Property Crimes	30	12	-60%	12	22	83%	30	<u>22</u>	-27%	14%
Part One Person Crimes	12	3	-75%	3	9	200%	12	<u>9</u>	-25%	14%
Total Calls For Service	1,638	1,581	-3%	1,581	1,614	2%	1,638	1,614	-1%	16%
Firearm Offenses	6	1	-83%	1	0	-100%	6	<u>0</u>	-100%	0%
All Domestic Violence Cases	15	12	-20%	12	13	8%	15	<u>13</u>	-13%	11%

NOTE: This Crime data is preliminary and subject to reclassification upon further investigation. The data above reflects the total number of offenses, it does not indicate the total number of incidents. There were incidents that did not code into either district. These are included in the Countywide Total. N/A = Not Applicable

Last UCR build date: 2/7/2022 5:21:00 PM

January 1, 2022 through February 5, 2022 compared to the same periods in 2020 and 2021

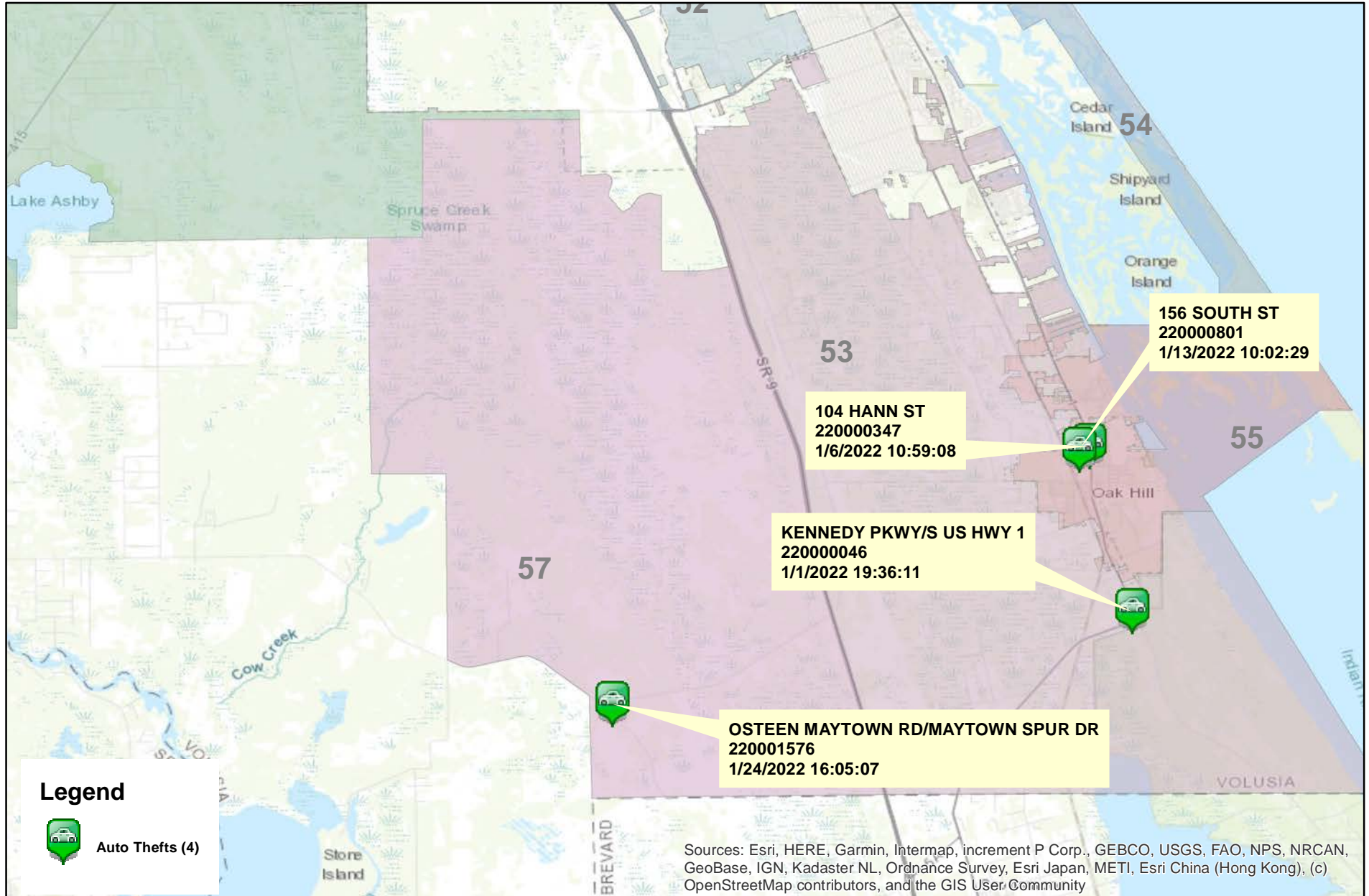
Volusia County Sheriff's Office District 3 South Clearances	YTD 2020					YTD 2021					YTD 2022				
	Offense	Clrs	% Clr	Adult	Juv	Offense	Clrs	% Clr	Adult	Juv	Offense	Clrs	% Clr	Adult	Juv
Homicides	0	0	0%	0	0	0	0	0%	0	0	0	<u>0</u>	0%	0	0
Auto Thefts	0	0	0%	0	0	0	1	N/A	1	0	4	<u>0</u>	0%	0	0
Total Burglaries	8	2	25%	2	0	1	1	100%	1	0	3	2	67%	2	0
Residence	6	2	33%	2	0	1	1	100%	1	0	2	<u>2</u>	100%	2	0
Non Residence	2	0	0%	0	0	0	0	0%	0	0	1	<u>0</u>	0%	0	0
Total Larcenies	22	1	5%	1	0	11	2	18%	2	0	15	4	27%	4	0
Larcenies	19	1	5%	1	0	7	2	29%	2	0	12	<u>4</u>	33%	4	0
Larceny Carbreak	2	0	0%	0	0	3	0	0%	0	0	1	<u>0</u>	0%	0	0
Larceny Shoplifting	0	0	0%	0	0	0	0	0%	0	0	0	<u>0</u>	0%	0	0
Larceny Bicycle	1	0	0%	0	0	1	0	0%	0	0	2	<u>0</u>	0%	0	0
Total Robberies	0	0	0%	0	0	0	0	0%	0	0	1	1	100%	1	0
Armed	0	0	0%	0	0	0	0	0%	0	0	0	<u>0</u>	0%	0	0
Strongarmed	0	0	0%	0	0	0	0	0%	0	0	1	<u>1</u>	100%	1	0
Total Agg. Assaults/Bat.	10	6	60%	6	0	2	2	100%	2	0	7	6	86%	5	1
Agg. Assaults/Batteries	7	3	43%	3	0	1	1	100%	1	0	3	<u>2</u>	67%	1	1
Agg. Domestic Assault/Batteries	3	3	100%	3	0	1	1	100%	1	0	4	<u>4</u>	100%	4	0
Person Shot	0	0	0%	0	0	0	0	0%	0	0	0	<u>0</u>	0%	0	0
Total Sexual Bat.	2	1	50%	1	0	1	1	100%	1	0	1	0	0%	0	0
Sexual Battery	1	1	100%	1	0	0	0	0%	0	0	0	<u>0</u>	0%	0	0
Sexual Battery Child	1	0	0%	0	0	1	1	100%	1	0	1	<u>0</u>	0%	0	0
Total Part One Crimes	42	10	24%	10	0	15	7	47%	7	0	31	13	42%	12	1
Part One Property Crimes	30	3	10%	3	0	12	4	33%	4	0	22	<u>6</u>	27%	6	0
Part One Person Crimes	12	7	58%	7	0	3	3	100%	3	0	9	<u>7</u>	78%	6	1

NOTE: This Crime data is preliminary and subject to reclassification upon further investigation. The data above reflects the total number of offenses, it does not indicate the total number of incidents.

Last UCR build date: 2/7/2022 5:21:00 PM

District 3 South Auto Thefts

01/01/2022 thru 02/05/2022



Prepared by: VC Crime Center
 Crime Intelligence Analyst
 Volusia Sheriff's Office
 Printed On: 2/8/2022

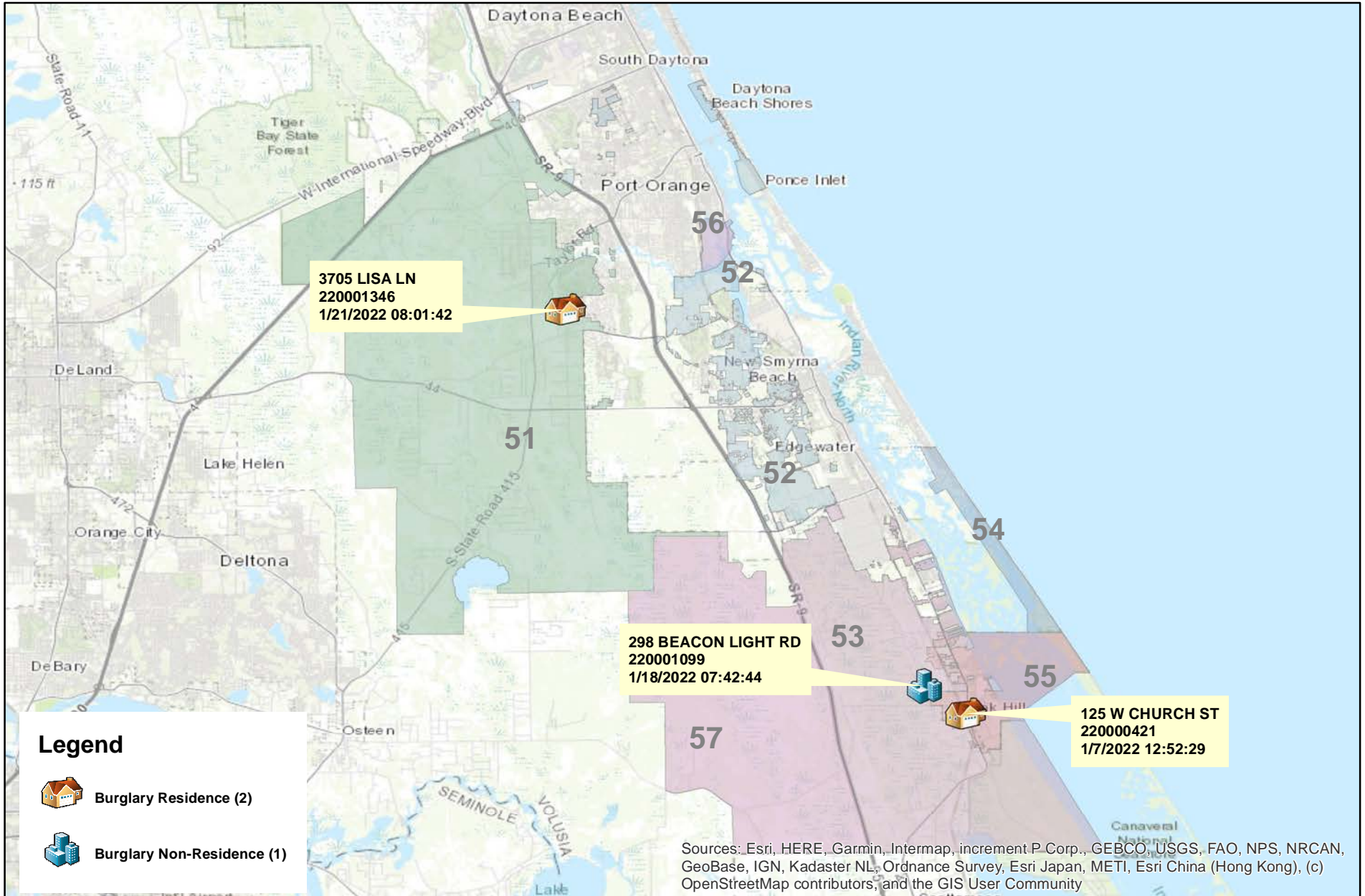
0 0.5 1 2 3 4 5 Miles
 * Map reflects total number of Incidents and not total number of victims



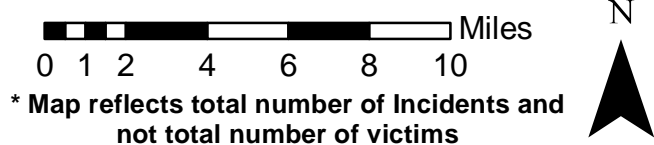
This is not a legal document. due to address incompatibilities, some incidents may not be represented and the information on this map should not be viewed as the legal representation of property boundaries, roads, facilities. etc.

District 3 South Burglaries

01/01/2022 thru 02/05/2022



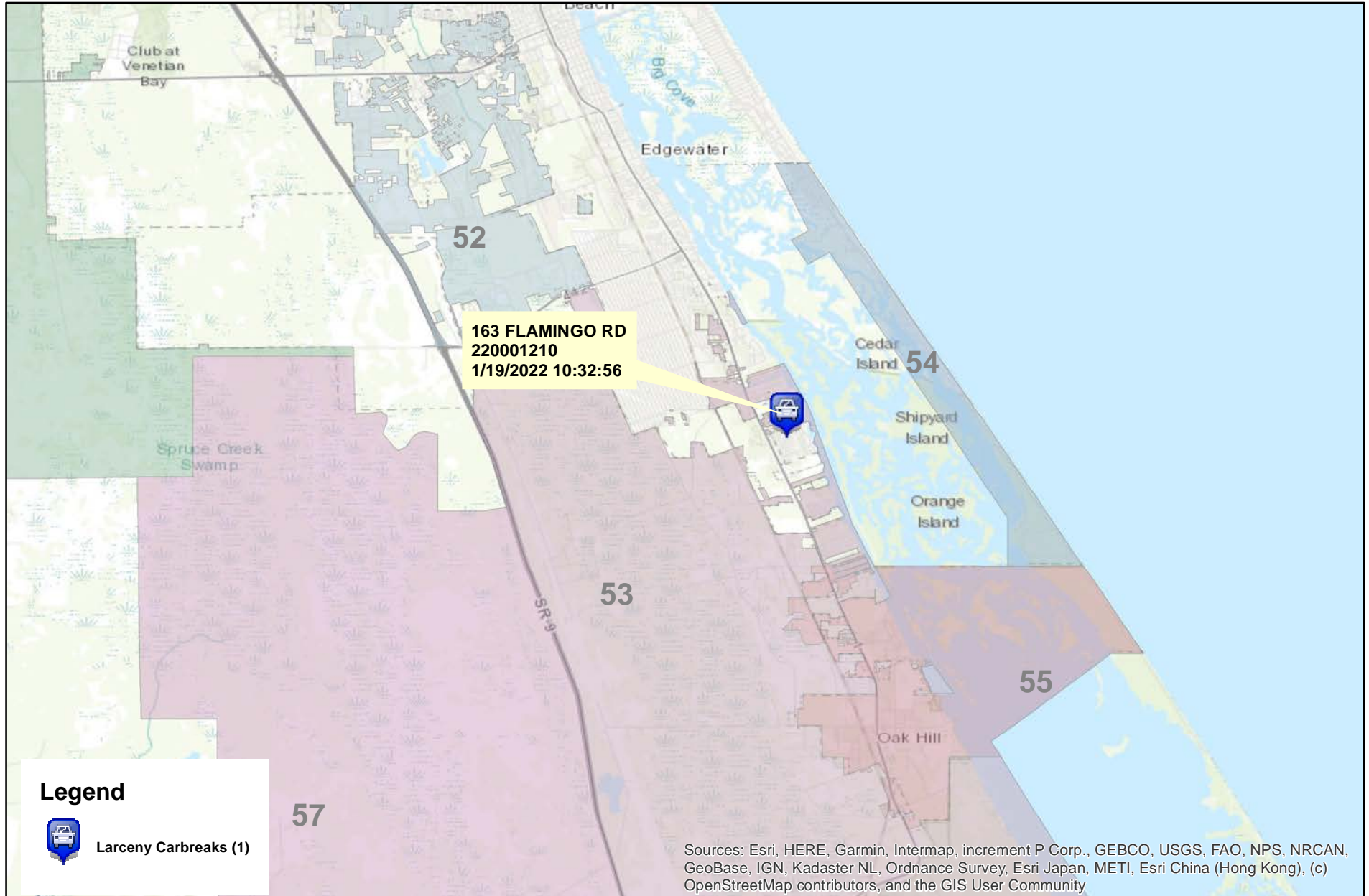
Prepared by: VC Crime Center
 Crime Intelligence Analyst
 Volusia Sheriff's Office
 Printed On: 2/8/2022




This is not a legal document. due to address incompatibilities, some incidents may not be represented and the information on this map should not be viewed as the legal representation of property boundaries, roads, facilities. etc.

District 3 South Larceny Carbreaks

01/01/2022 thru 02/05/2022



Prepared by: VC Crime Center
Crime Intelligence Analyst
Volusia Sheriff's Office
Printed On: 2/8/2022

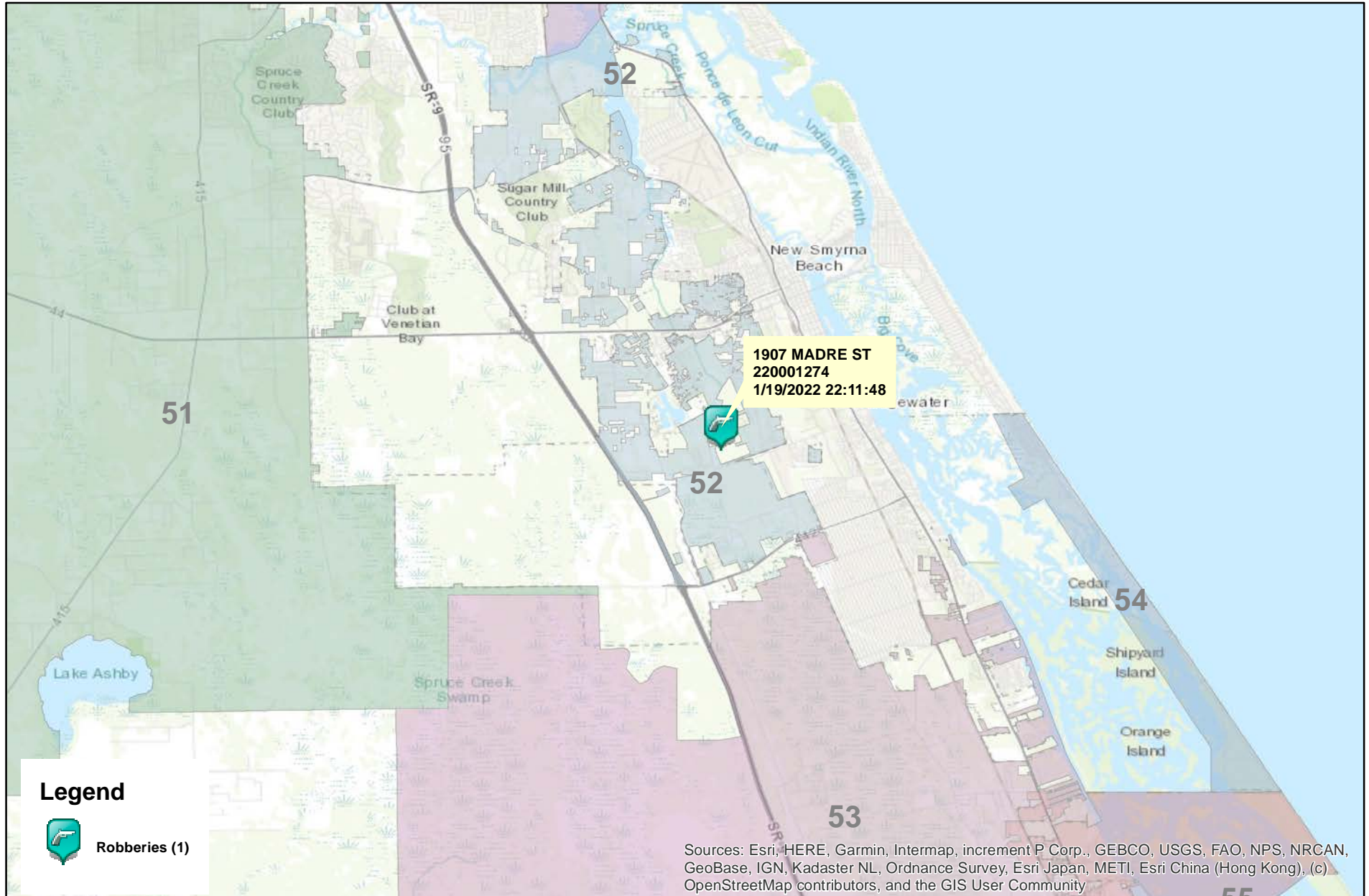
 Miles
0 0.5 1 2 3 4 5
* Map reflects total number of Incidents and
not total number of victims



This is not a legal document.
due to address incompatibilities, some
incidents may not be represented and
the information on this map should not be
viewed as the legal representation of
property boundaries, roads, facilities. etc.

District 3 South Robberies

01/01/2022 thru 02/05/2022



Prepared by: VC Crime Center
Crime Intelligence Analyst
Volusia Sheriff's Office
Printed On: 2/8/2022

0 0.5 1 2 3 4 5 Miles

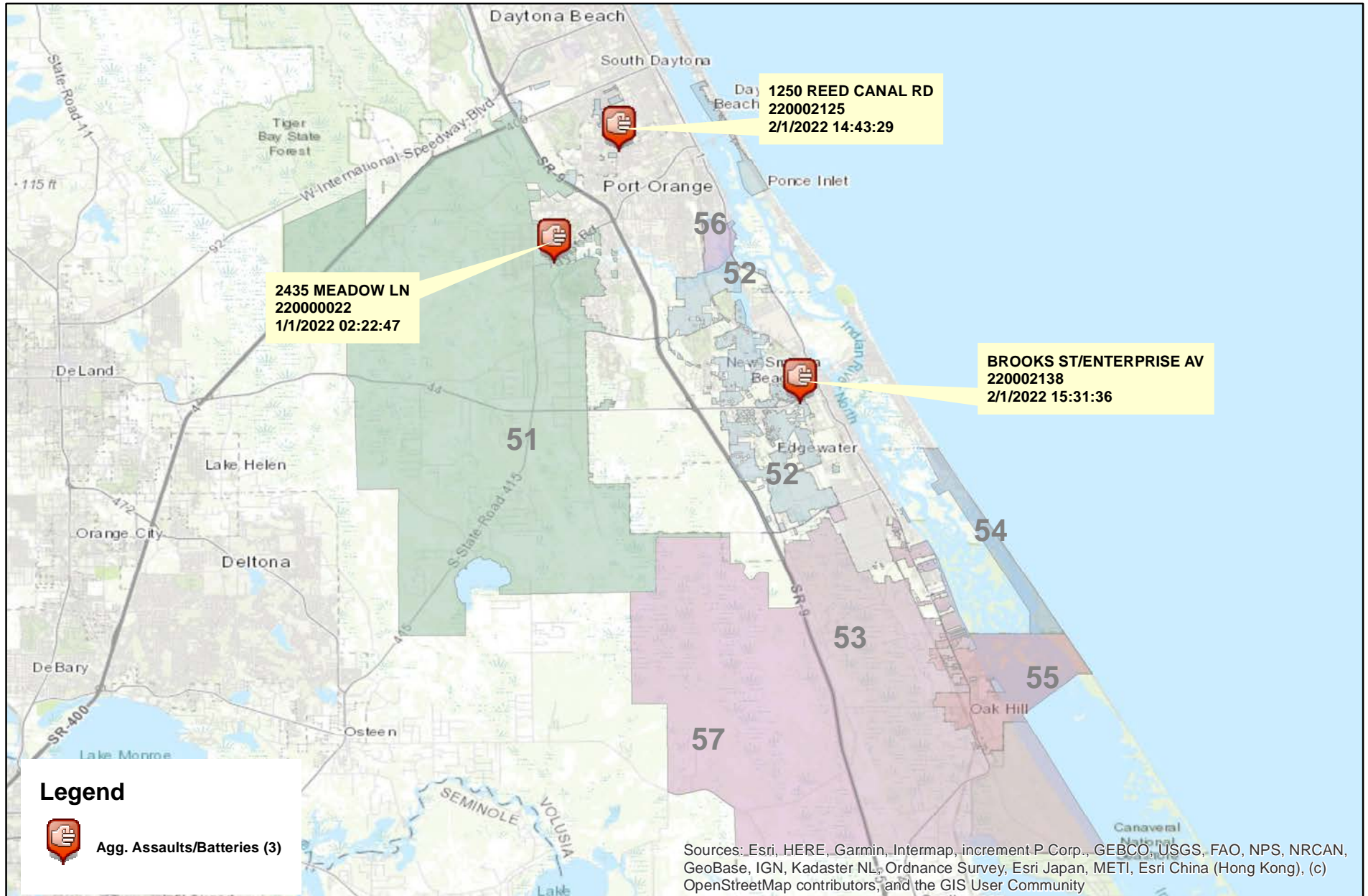
* Map reflects total number of Incidents and not total number of victims



This is not a legal document. due to address incompatibilities, some incidents may not be represented and the information on this map should not be viewed as the legal representation of property boundaries, roads, facilities. etc.

District 3 South Aggravated Assaults and Batteries

01/01/2022 thru 02/05/2022



Prepared by: VC Crime Center
 Crime Intelligence Analyst
 Volusia Sheriff's Office
 Printed On: 2/8/2022

0 1 2 4 6 8 10 Miles

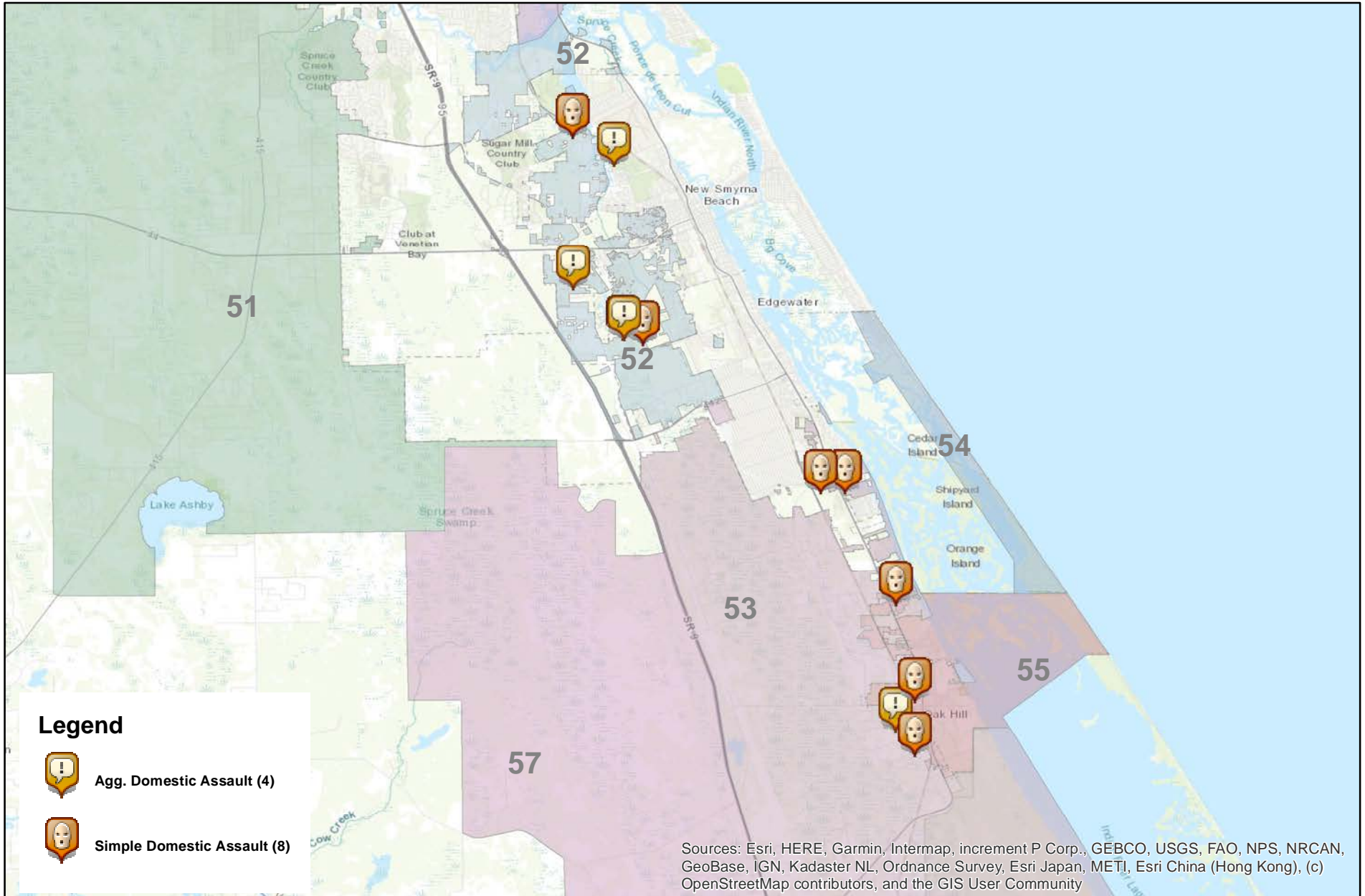
* Map reflects total number of Incidents and not total number of victims



This is not a legal document. due to address incompatibilities, some incidents may not be represented and the information on this map should not be viewed as the legal representation of property boundaries, roads, facilities. etc.

District 3 South Domestic Assaults and Batteries

01/01/2022 thru 02/05/2022



Prepared by: VC Crime Center
 Crime Intelligence Analyst
 Volusia Sheriff's Office
 Printed On: 2/8/2022

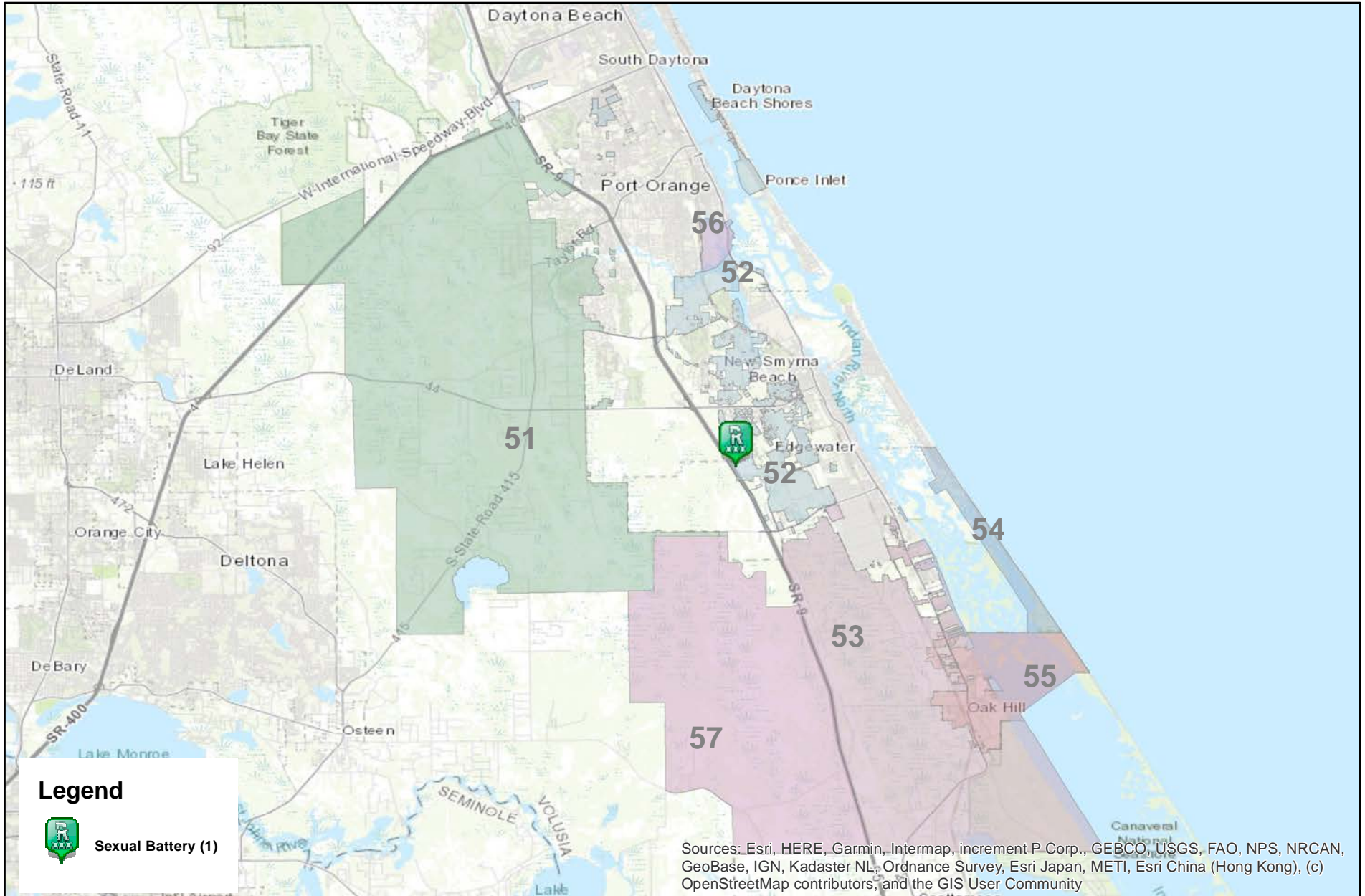
00.51 2 3 4 5 Miles
 * Map reflects total number of Incidents and not total number of victims



This is not a legal document. due to address incompatibilities, some incidents may not be represented and the information on this map should not be viewed as the legal representation of property boundaries, roads, facilities. etc.

District 3 South Sexual Batteries

01/01/2022 thru 02/05/2022



Prepared by: VC Crime Center
 Crime Intelligence Analyst
 Volusia Sheriff's Office
 Printed On: 2/8/2022

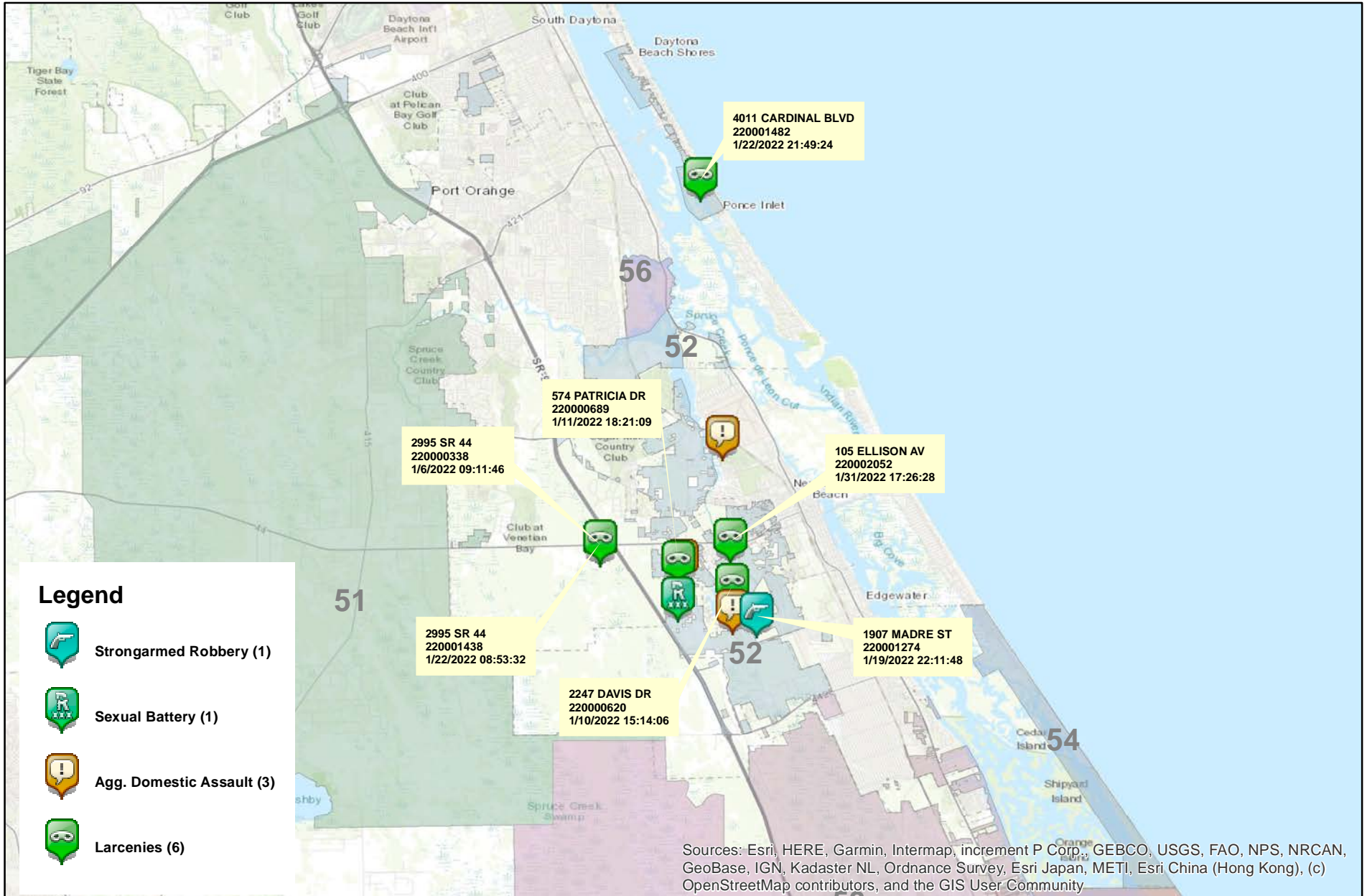
0 1 2 4 6 8 10 Miles
 * Map reflects total number of Incidents and not total number of victims



This is not a legal document. due to address incompatibilities, some incidents may not be represented and the information on this map should not be viewed as the legal representation of property boundaries, roads, facilities. etc.

District 3 South Hot Zone 52

01/01/2022 thru 02/05/2022



Prepared by: VC Crime Center
 Crime Intelligence Analyst
 Volusia Sheriff's Office
 Printed On: 2/8/2022

00.51 2 3 4 5 Miles
 * Map reflects total number of Incidents and not total number of victims



This is not a legal document. due to address incompatibilities, some incidents may not be represented and the information on this map should not be viewed as the legal representation of property boundaries, roads, facilities. etc.

District 3 South - Part 1 Crimes by Zone 01/01/2022 through 02/05/2022

Volusia County Sheriff's Office	Total	51	52	53	55	57	CT
Total	<u>29</u>	<u>4</u>	<u>11</u>	<u>6</u>	<u>4</u>	<u>1</u>	<u>3</u>
Aggravated Assaults	<u>7</u>	<u>1</u>	<u>3</u>	<u>0</u>	<u>1</u>	<u>0</u>	<u>2</u>
Auto Thefts	<u>4</u>	<u>0</u>	<u>0</u>	<u>3</u>	<u>0</u>	<u>1</u>	<u>0</u>
Burglary Non-Residence	<u>1</u>	<u>0</u>	<u>0</u>	<u>1</u>	<u>0</u>	<u>0</u>	<u>0</u>
Burglary Residence	<u>2</u>	<u>1</u>	<u>0</u>	<u>0</u>	<u>1</u>	<u>0</u>	<u>0</u>
Homicide	<u>0</u>	<u>0</u>	<u>0</u>	<u>0</u>	<u>0</u>	<u>0</u>	<u>0</u>
Larceny All Other	<u>12</u>	<u>2</u>	<u>6</u>	<u>1</u>	<u>2</u>	<u>0</u>	<u>1</u>
Larceny Carbreak	<u>1</u>	<u>0</u>	<u>0</u>	<u>1</u>	<u>0</u>	<u>0</u>	<u>0</u>
Larceny Shoplifting	<u>0</u>	<u>0</u>	<u>0</u>	<u>0</u>	<u>0</u>	<u>0</u>	<u>0</u>
Robbery Armed	<u>0</u>	<u>0</u>	<u>0</u>	<u>0</u>	<u>0</u>	<u>0</u>	<u>0</u>
Robbery Strongarmed	<u>1</u>	<u>0</u>	<u>1</u>	<u>0</u>	<u>0</u>	<u>0</u>	<u>0</u>
Sexual Battery	<u>1</u>	<u>0</u>	<u>1</u>	<u>0</u>	<u>0</u>	<u>0</u>	<u>0</u>

*The Aggravated Assault, Auto Theft,& Sexual Battery statistics reflect the total number of incidents, it does not indicate the total number of victims or vehicles.

The Highlighted numbers indicate zones with higher levels of activity.

Last UCR build date: 2/7/2022 5:21:00 PM

COMPSTAT REPORT

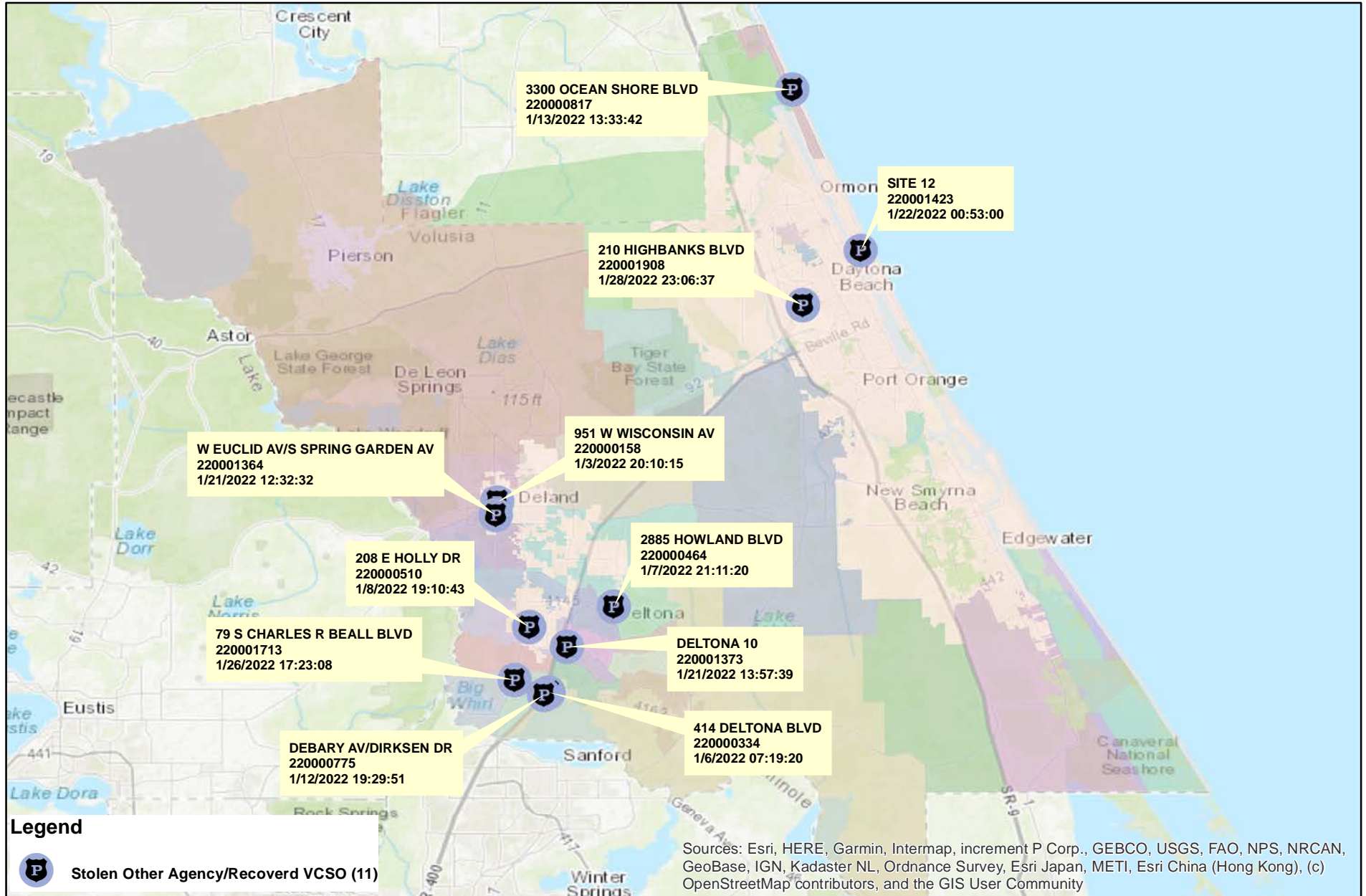


INVESTIGATIVE SERVICES SECTION


Period 22-01: January 01, 2022 – February 05, 2022

Captain Eric Dietrich

Agencywide Auto Recoveries 01/01/2022 thru 02/05/2022

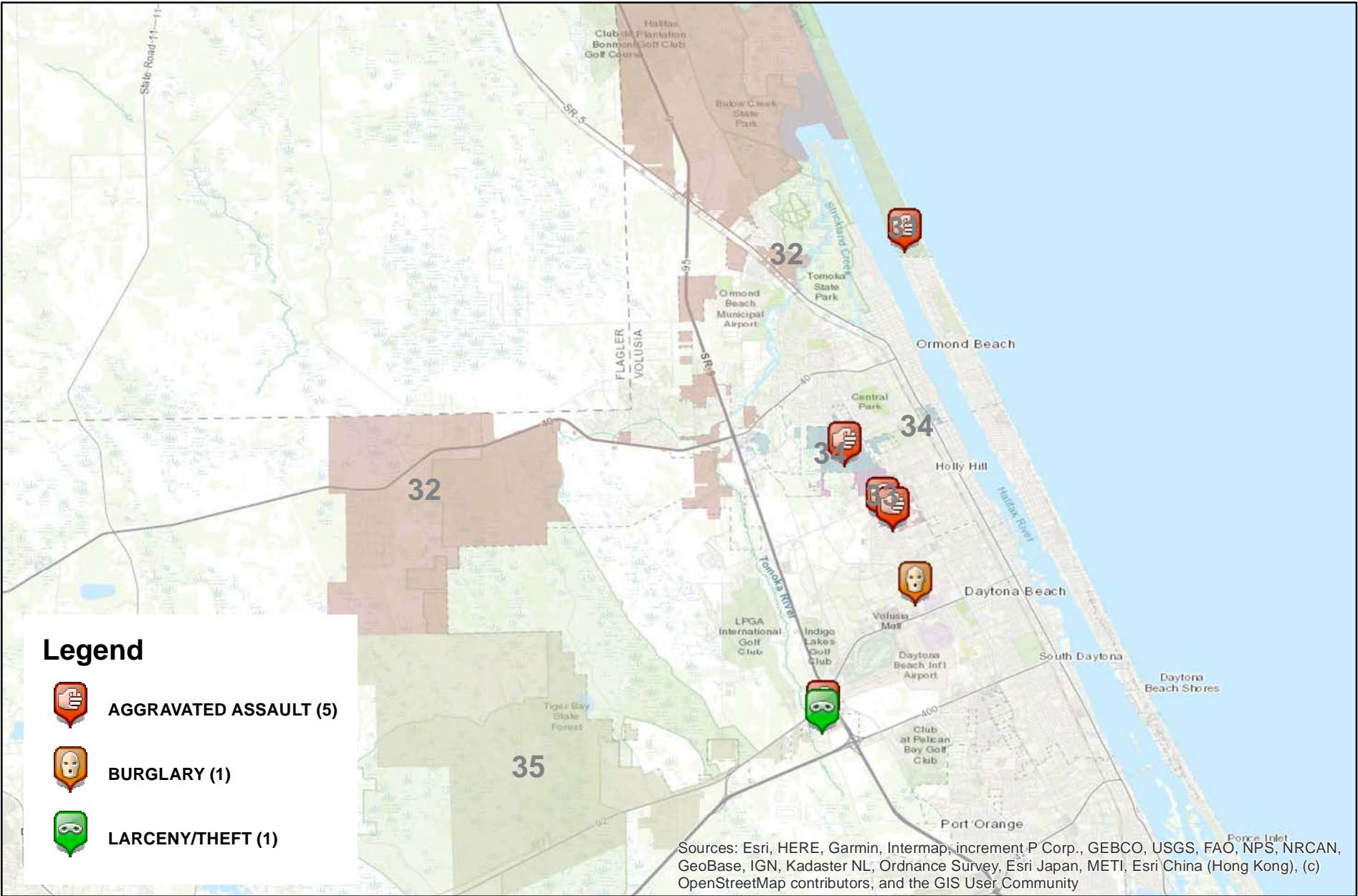


Prepared by: VC Crime Center
 Crime Intelligence Analyst
 Volusia Sheriff's Office
 Printed On: 2/8/2022



This is not a legal document.
 Due to address incompatibilities, some incidents may not be represented and the information on this map should not be viewed as the legal representation of property boundaries, roads, facilities, etc.

District 3 North Part 1 Arrests by Location 01/01/2022 thru 02/05/2022



Prepared by: VC Crime Center
 Crime Intelligence Analyst
 Volusia Sheriff's Office
 Printed On: 2/8/2022

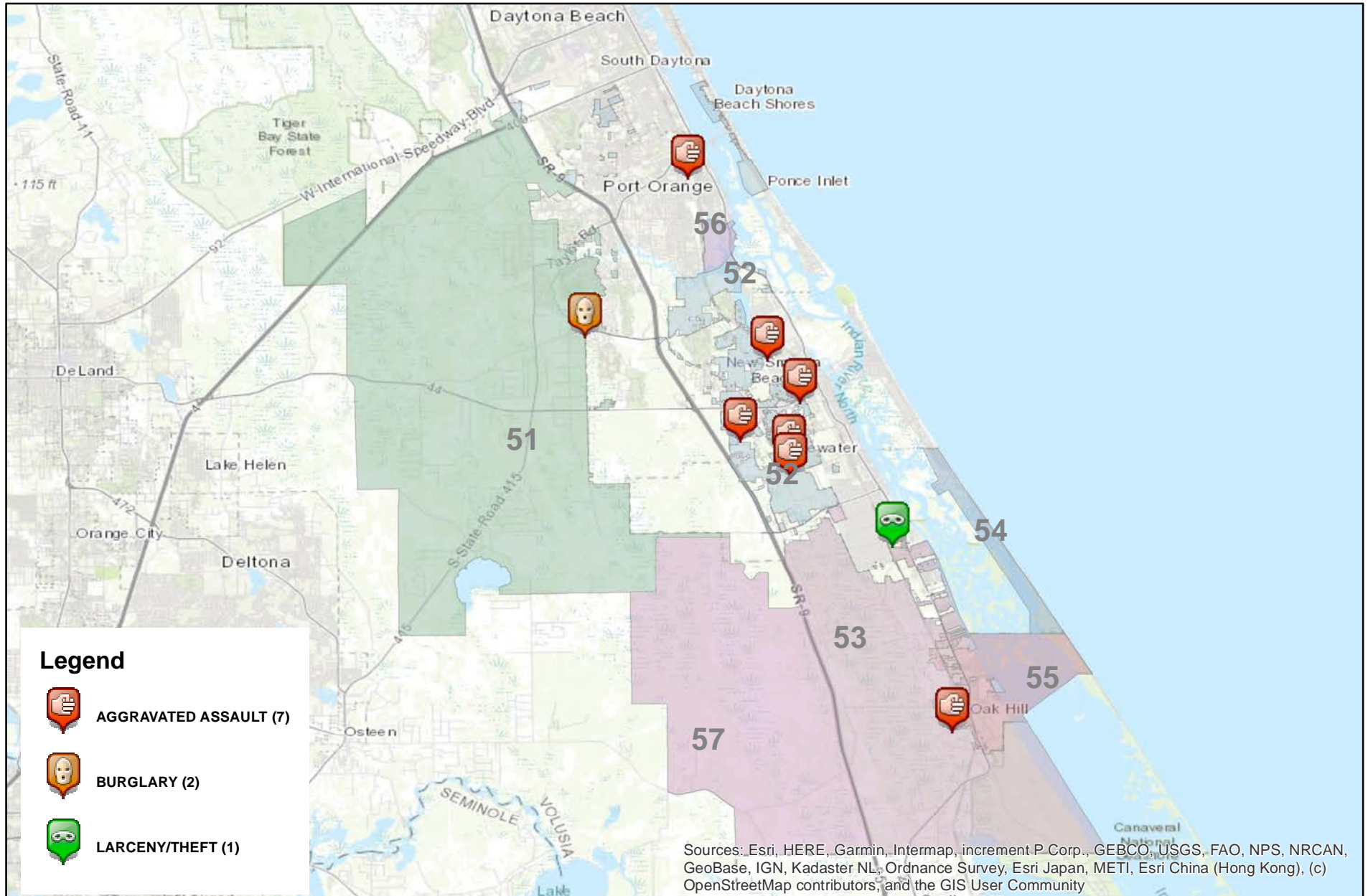
00.51 2 3 4 5 Miles
 * Map reflects total number of Incidents and not total number of victims



This is not a legal document. due to address incompatibilities, some incidents may not be represented and the information on this map should not be viewed as the legal representation of property boundaries, roads, facilities. etc.

District 3 South Part 1 Arrests by Location

01/01/2022 thru 02/05/2022



Prepared by: VC Crime Center
 Crime Intelligence Analyst
 Volusia Sheriff's Office
 Printed On: 2/8/2022

0 1 2 4 6 8 10 Miles
 * Map reflects total number of Incidents and not total number of victims



This is not a legal document. due to address incompatibilities, some incidents may not be represented and the information on this map should not be viewed as the legal representation of property boundaries, roads, facilities. etc.

COMPSTAT REPORT

UPCOMING EVENTS

- Next Countywide CompStat Session: [March 10, 2022 at 0830 hours](#), Debary City Hall, 16 Colomba Rd, Debary, Reporting Period 22.02: February 06, 2022 thru March 05, 2022.