

COMPSTAT REPORT



CRIME STATISTICS – COUNTYWIDE

Period 22-03: March 06, 2022 – April 09, 2022

Sheriff Michael J. Chitwood

Chief Deputy Brian Henderson

COMPSTAT STATISTICAL CRIME COMPARISON TO PREVIOUS 35 DAY PERIODS

COUNTYWIDE	11/21/2021	3/6/2022		12/26/2021	3/6/2022		1/30/2022	3/6/2022		3 Periods
Volusia County Sheriff's Office	12/25/2021	4/9/2022		1/29/2022	4/9/2022		3/5/2022	4/9/2022		Average %
VCSO Offense Data	Current - 3	Current (35d)	% Change	Current - 2	Current (35d)	% Change	Current - 1	Current (35d)	% Change	Change
Homicides	1	1	0%	0	1	N/A	1	<u>1</u>	0%	0%
Auto Thefts	17	13	-24%	22	13	-41%	13	<u>13</u>	0%	-21%
Total Burglaries	14	24	71%	27	24	-11%	19	24	26%	29%
Residence	9	22	144%	19	22	16%	17	<u>22</u>	29%	63%
Non Residence	5	2	-60%	8	2	-75%	2	<u>2</u>	0%	-45%
Total Larcenies	95	79	-17%	124	79	-36%	116	79	-32%	-28%
Larcenies	54	41	-24%	69	41	-41%	71	<u>41</u>	-42%	-36%
Larceny Carbreak	21	21	0%	34	21	-38%	22	<u>21</u>	-5%	-14%
Larceny Shoplifting	20	13	-35%	18	13	-28%	17	<u>13</u>	-24%	-29%
Larceny Bicycle	0	4	N/A	3	4	33%	6	<u>4</u>	-33%	0%
Total Robberies	5	10	100%	8	10	25%	12	10	-17%	36%
Armed	2	1	-50%	3	1	-67%	2	<u>1</u>	-50%	-56%
Strongarmed	3	9	200%	5	9	80%	10	<u>9</u>	-10%	90%
Total Agg. Assaults/Bat.	40	54	35%	41	54	32%	37	54	46%	38%
Agg. Assaults/Batteries	23	23	0%	21	23	10%	12	<u>23</u>	92%	34%
Agg. Domestic Assault/Batteries	17	31	82%	20	31	55%	25	<u>31</u>	24%	54%
Person Shot	1	4	300%	5	4	-20%	3	<u>4</u>	33%	104%
Total Sexual Bat.	12	13	8%	17	13	-24%	15	13	-13%	-10%
Sexual Battery	5	3	-40%	3	3	0%	3	<u>3</u>	0%	-13%
Sexual Battery Child	7	10	43%	14	10	-29%	12	<u>10</u>	-17%	-1%
Total Part One Crimes	184	194	5%	239	194	-19%	213	194	-9%	-7%
Part One Property Crimes	126	116	-8%	173	116	-33%	148	<u>116</u>	-22%	-21%
Part One Person Crimes	58	78	34%	66	78	18%	65	<u>78</u>	20%	24%
Total Calls For Service	9,035	9,875	9%	10,158	9,875	-3%	10,158	9,875	-3%	1%
Firearm Offenses	3	9	200%	14	9	-36%	7	<u>9</u>	29%	64%
All Domestic Violence Cases	145	145	0%	122	145	19%	137	<u>145</u>	6%	8%

January 1, 2022 through April 9, 2022 compared to the same periods in 2020 and 2021

Volusia County Sheriff's Office	YTD	YTD	2020-2021	YTD	YTD	2021-2022	YTD	YTD	2020-2022
COUNTYWIDE	2020	2021	% Change	2021	2022	%Change	2020	2022	%Change
Homicides	2	4	100%	4	2	-50%	2	<u>2</u>	0%
Auto Thefts	67	42	-37%	42	46	10%	67	<u>46</u>	-31%
Total Burglaries	127	57	-55%	57	63	11%	127	63	-50%
Residence	101	49	-51%	49	55	12%	101	<u>55</u>	-46%
Non Residence	26	8	-69%	8	8	0%	26	<u>8</u>	-69%
Total Larcenies	408	285	-30%	285	289	1%	408	289	-29%
Larcenies	207	147	-29%	147	168	14%	207	<u>168</u>	-19%
Larceny Carbreak	123	64	-48%	64	64	0%	123	<u>64</u>	-48%
Larceny Shoplifting	61	65	7%	65	45	-31%	61	<u>45</u>	-26%
Larceny Bicycle	17	9	-47%	9	12	33%	17	<u>12</u>	-29%
Total Robberies	19	40	111%	40	29	-28%	19	29	53%
Armed	6	1	-83%	1	6	500%	6	<u>6</u>	0%
Strongarmed	13	39	200%	39	23	-41%	13	<u>23</u>	77%
Total Agg. Assaults/Bat.	108	116	7%	116	128	10%	108	128	19%
Agg. Assaults/Batteries	61	62	2%	62	54	-13%	61	<u>54</u>	-11%
Agg. Domestic Assault/Batteries	47	54	15%	54	74	37%	47	<u>74</u>	57%
Person Shot	5	1	-80%	1	12	1100%	5	<u>12</u>	140%
Total Sexual Bat.	20	20	0%	20	40	100%	20	40	100%
Sexual Battery	3	5	67%	5	6	20%	3	<u>6</u>	100%
Sexual Battery Child	17	15	-12%	15	34	127%	17	<u>34</u>	100%
Total Part One Crimes	751	564	-25%	564	597	6%	751	597	-21%
Part One Property Crimes	602	384	-36%	384	398	4%	602	<u>398</u>	-34%
Part One Person Crimes	149	180	21%	180	199	11%	149	<u>199</u>	34%
Total Calls For Service	31,244	29,464	-6%	29,464	28,723	-3%	31,244	28,723	-8%
Firearm Offenses	39	35	-10%	35	30	-14%	39	<u>30</u>	-23%
All Domestic Violence Cases	372	335	-10%	335	388	16%	372	<u>388</u>	4%

NOTE: This Crime data is preliminary and subject to reclassification upon further investigation. The data above reflects the total number of offenses, it does not indicate the total number of incidents. There were incidents that did not code into either district. These are included in the Countywide Total. N/A = Not Applicable

Last UCR build date: 4/11/2022 5:51:00 PM

Volusia County Sheriff's Office	1/30/2022	3/6/2022	Percent	3/6/2021	3/6/2022	Percent
Arrest Data	3/5/2022	4/9/2022	Change	4/9/2021	4/9/2022	Change
Homicides	2	0	-100%	0	<u>0</u>	0%
Auto Thefts	7	6	-14%	6	<u>6</u>	0%
Total Burglaries	17	14	-18%	20	14	-30%
Residence	11	4	-64%	6	<u>4</u>	-33%
Non Residence	6	10	67%	14	<u>10</u>	-29%
Total Larcenies	37	30	-19%	32	30	-6%
Larcenies	20	22	10%	11	<u>22</u>	100%
Larceny Carbreak	4	2	-50%	2	<u>2</u>	0%
Larceny Shoplifting	13	6	-54%	19	<u>6</u>	-68%
Larceny Bicycle	0	0	0%	0	<u>0</u>	0%
Total Robberies	3	3	0%	2	3	50%
Armed	0	0	0%	0	<u>0</u>	0%
Strongarmed	3	3	0%	2	<u>3</u>	50%
Total Agg. Assaults/Batteries	27	39	44%	43	39	-9%
Agg. Assaults/Batteries	27	35	30%	41	<u>35</u>	-15%
Agg. Domestic/Batteries	0	4	N/A	2	<u>4</u>	100%
Total Sexual Batteries	5	3	-40%	3	3	0%
Sexual Battery	1	0	-100%	1	<u>0</u>	-100%
Sexual Battery Child	4	1	-75%	2	<u>1</u>	-50%
Total Part 1 Arrests	97	95	-2%	106	95	-10%
Non-Violent Crime Arrests	61	50	-18%	58	50	-14%
Violent Crime Arrests	36	45	25%	48	45	-6%
Prostitution	0	0	0%	0	<u>0</u>	0%
Narcotics	98	94	-4%	55	<u>94</u>	71%
Miscellaneous	494	520	5%	445	<u>520</u>	17%
Total Arrests	690	709	3%	606	709	17%
	CompStat	CompStat 3		LY CompStat 3	CompStat 3	

NOTE: This data is to be used internally for Volusia County Sheriff's Office use only. This Crime data is Preliminary and subject to reclassification upon further Investigation. **There were arrest that did not code into either district. These are included in the CityWide Total.** N/A = Not Applicable

January 1, 2022 through April 9, 2022 compared to the same periods in 2020 and 2021

VCSO Countywide Clearances	YTD 2020					YTD 2021					YTD 2022				
	Offense	Clrs	% Clr	Adult	Juv	Offense	Clrs	% Clr	Adult	Juv	Offense	Clrs	% Clr	Adult	Juv
Homicides	2	2	100%	2	0	4	5	125%	4	1	2	1	50%	1	0
Auto Thefts	67	38	57%	30	8	42	18	43%	18	0	46	19	41%	16	3
Total Burglaries	127	60	47%	53	7	57	29	51%	28	1	63	21	33%	18	3
Residence	101	49	49%	44	5	49	25	51%	24	1	55	19	35%	17	2
Non Residence	26	11	42%	9	2	8	4	50%	4	0	8	2	25%	1	1
Total Larcenies	408	143	35%	114	29	285	106	37%	98	8	289	88	30%	74	14
Larcenies	207	50	24%	42	8	147	32	22%	32	0	168	42	25%	35	7
Larceny Carbreak	123	46	37%	26	20	64	19	30%	14	5	64	15	23%	9	6
Larceny Shoplifting	61	43	70%	42	1	65	50	77%	48	2	45	30	67%	29	1
Larceny Bicycle	17	4	24%	4	0	9	5	56%	4	1	12	1	8%	1	0
Total Robberies	19	17	89%	17	0	40	36	90%	34	2	29	28	97%	26	2
Armed	6	4	67%	4	0	1	1	100%	1	0	6	5	83%	5	0
Strongarmed	13	13	100%	13	0	39	35	90%	33	2	23	23	100%	21	2
Total Agg. Assaults/Bat.	108	84	78%	76	8	116	91	78%	84	7	128	96	75%	87	9
Agg. Assaults/Batteries	61	40	66%	35	5	62	43	69%	39	4	54	35	65%	29	6
Agg. Domestic Assault/Batteries	47	44	94%	41	3	54	48	89%	45	3	74	61	82%	58	3
Person Shot	5	3	60%	3	0	1	1	100%	1	0	12	7	58%	5	2
Total Sexual Bat.	20	24	120%	21	3	22	12	55%	8	4	40	10	25%	9	1
Sexual Battery	3	4	133%	4	0	6	2	33%	2	0	6	3	50%	3	0
Sexual Battery Child	17	20	118%	17	3	16	10	63%	6	4	34	7	21%	6	1
Total Part One Crimes	751	367	49%	279	55	564	297	53%	274	23	597	263	44%	231	32
Part One Property Crimes	602	241	40%	197	44	384	153	40%	144	9	398	128	32%	108	20
Part One Person Crimes	149	126	85%	82	11	180	144	80%	130	14	199	135	68%	123	12

NOTE: This Crime data is preliminary and subject to reclassification upon further investigation. The data above reflects the total number of offenses, it does not indicate the total number of incidents.

Last UCR build date: 4/11/2022 5:51:00 PM

COMPSTAT REPORT

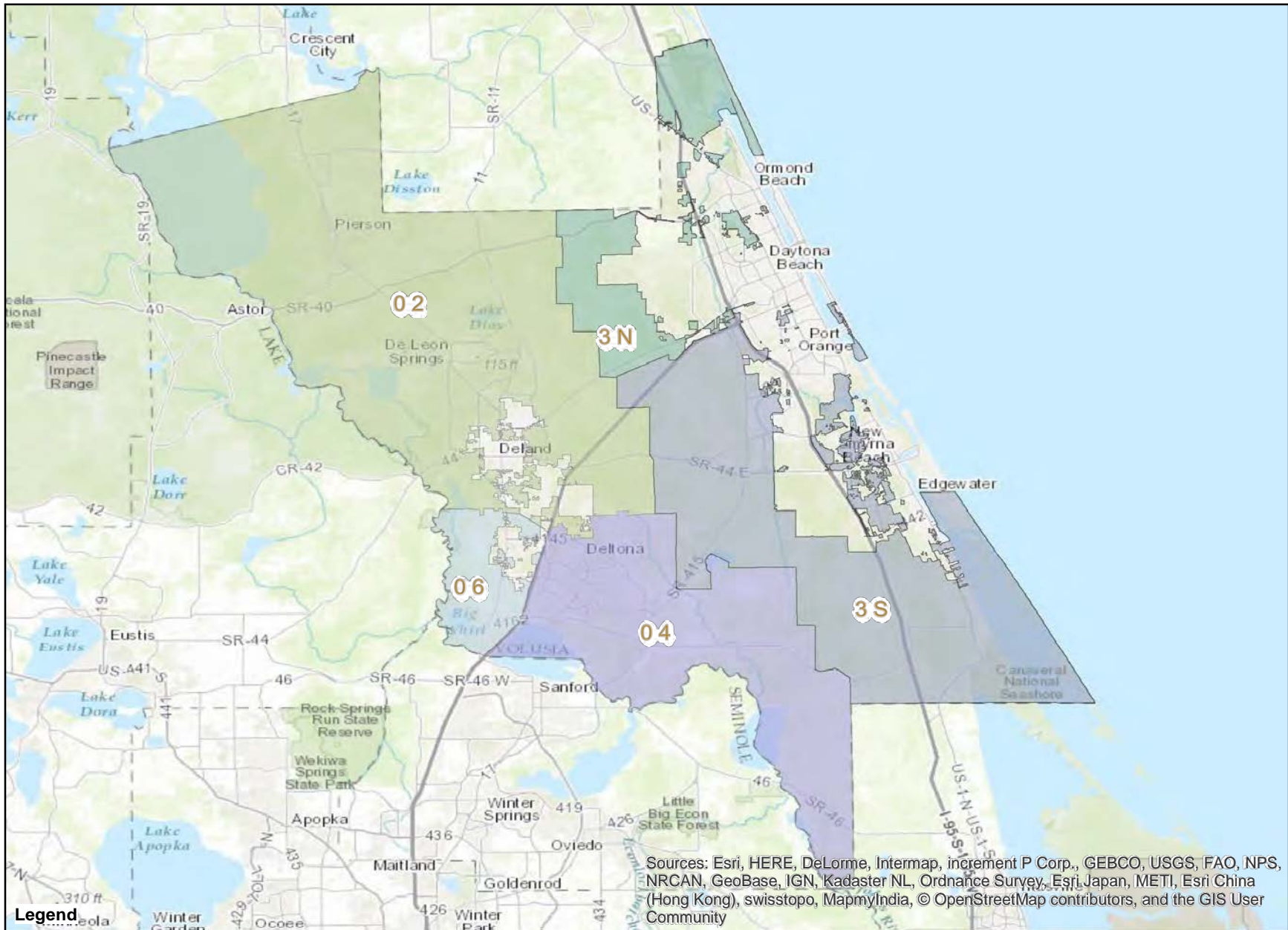


WEST VOLUSIA

Period 22-03: March 06, 2022 – April 09, 2022

Sheriff Michael J. Chitwood
Chief Deputy Joseph Gallagher

Volusia Sheriff's Office Districts



Prepared by: Patrick Harding
Crime Intelligence Analyst
Volusia Sheriff's Office
Printed On: 5/10/2017

0 2.755.5 11 16.5 22 Miles



This is not a legal document.
Due to address incompatibilities, some incidents may not be represented and the information on this map should not be viewed as the legal representation of property boundaries, roads, facilities, etc.

COMPSTAT REPORT



CRIME STATISTICS – DISTRICT 4

Period 22-03: March 06, 2022 – April 09, 2022

Captain Kyle McDaniel

COMPSTAT STATISTICAL CRIME COMPARISON TO PREVIOUS 35 DAY PERIODS

District 4	11/21/2021	3/6/2022		12/26/2021	3/6/2022		1/30/2022	3/6/2022		3 Periods
Volusia County Sheriff's Office	12/25/2021	4/9/2022		1/29/2022	4/9/2022		3/5/2022	4/9/2022		Average %
VCSO Offense Data	Current - 3	Current (35d)	% Change	Current - 2	Current (35d)	% Change	Current - 1	Current (35d)	% Change	Change
Homicides	0	0	0%	0	0	0%	0	<u>0</u>	0%	0%
Auto Thefts	6	5	-17%	7	5	-29%	2	<u>5</u>	150%	35%
Total Burglaries	3	10	233%	7	10	43%	9	10	11%	96%
Residence	2	9	350%	4	9	125%	7	<u>9</u>	29%	168%
Non Residence	1	1	0%	3	1	-67%	2	<u>1</u>	-50%	-39%
Total Larcenies	37	35	-5%	54	35	-35%	38	35	-8%	-16%
Larcenies	16	15	-6%	24	15	-38%	22	<u>15</u>	-32%	-25%
Larceny Carbreak	8	10	25%	16	10	-38%	6	<u>10</u>	67%	18%
Larceny Shoplifting	13	8	-38%	13	8	-38%	6	<u>8</u>	33%	-15%
Larceny Bicycle	0	2	N/A	1	2	100%	4	<u>2</u>	-50%	17%
Total Robberies	2	1	-50%	2	1	-50%	4	1	-75%	-58%
Armed	2	0	-100%	1	0	-100%	1	<u>0</u>	-100%	-100%
Strongarmed	0	1	N/A	1	1	0%	3	<u>1</u>	-67%	-22%
Total Agg. Assaults/Bat.	16	27	69%	21	27	29%	16	27	69%	55%
Agg. Assaults/Batteries	9	13	44%	12	13	8%	3	<u>13</u>	333%	129%
Agg. Domestic Assault/Batteries	7	14	100%	9	14	56%	13	<u>14</u>	8%	54%
Person Shot	0	0	0%	2	0	-100%	1	<u>0</u>	-100%	-67%
Total Sexual Bat.	2	5	150%	5	5	0%	6	5	-17%	44%
Sexual Battery	1	2	100%	2	2	0%	0	<u>2</u>	N/A	33%
Sexual Battery Child	1	3	200%	3	3	0%	6	<u>3</u>	-50%	50%
Total Part One Crimes	66	83	26%	96	83	-14%	75	83	11%	8%
Part One Property Crimes	46	50	9%	68	50	-26%	49	<u>50</u>	2%	-5%
Part One Person Crimes	20	33	65%	28	33	18%	26	<u>33</u>	27%	37%
Total Calls For Service	2,619	2,942	12%	2,968	2,942	-1%	2,929	2,942	0%	4%
Firearm Offenses	1	0	-100%	6	0	-100%	4	<u>0</u>	-100%	-100%
All Domestic Violence Cases	50	60	20%	52	60	15%	55	<u>60</u>	9%	15%

NOTE: This Crime data is preliminary and subject to reclassification upon further investigation. The data above reflects the total number of offenses, it does not indicate the total number of incidents. N/A = Not Applicable

Last UCR build date: 4/11/2022 5:51:00 PM

January 1, 2022 through April 9, 2022 compared to the same periods in 2020 and 2021

Volusia County Sheriff's Office	YTD	YTD	2020-2021	YTD	YTD	2021-2022	YTD	YTD	2020-2022	% OF
District 4	2020	2021	% Change	2021	2022	%Change	2020	2022	%Change	COUNTYWIDE
Homicides	0	1	N/A	1	0	-100%	0	<u>0</u>	0%	0%
Auto Thefts	16	11	-31%	11	13	18%	16	<u>13</u>	-19%	28%
Total Burglaries	57	13	-77%	13	25	92%	57	25	-56%	40%
Residence	46	13	-72%	13	19	46%	46	<u>19</u>	-59%	35%
Non Residence	11	0	-100%	0	6	N/A	11	<u>6</u>	-45%	75%
Total Larcenies	137	128	-7%	128	114	-11%	137	114	-17%	39%
Larcenies	62	46	-26%	46	57	24%	62	<u>57</u>	-8%	34%
Larceny Carbreak	44	24	-45%	24	26	8%	44	<u>26</u>	-41%	41%
Larceny Shoplifting	29	55	90%	55	25	-55%	29	<u>25</u>	-14%	56%
Larceny Bicycle	2	3	50%	3	6	100%	2	<u>6</u>	200%	50%
Total Robberies	10	15	50%	15	7	-53%	10	7	-30%	24%
Armed	4	0	-100%	0	2	N/A	4	<u>2</u>	-50%	33%
Strongarmed	6	15	150%	15	5	-67%	6	<u>5</u>	-17%	22%
Total Agg. Assaults/Bat.	35	46	31%	46	61	33%	35	61	74%	N/A
Agg. Assaults/Batteries	21	28	33%	28	26	-7%	21	<u>26</u>	24%	48%
Agg. Domestic Assault/Batteries	14	18	29%	18	35	94%	14	<u>35</u>	150%	47%
Person Shot	2	0	-100%	0	3	N/A	2	<u>3</u>	50%	25%
Total Sexual Bat.	8	7	-13%	7	14	100%	8	14	75%	35%
Sexual Battery	1	2	100%	2	2	0%	1	<u>2</u>	100%	33%
Sexual Battery Child	7	5	-29%	5	12	140%	7	<u>12</u>	71%	35%
Total Part One Crimes	263	221	-16%	221	234	6%	263	234	-11%	41%
Part One Property Crimes	210	152	-28%	152	152	0%	210	<u>152</u>	-28%	38%
Part One Person Crimes	53	69	30%	69	82	19%	53	<u>82</u>	55%	41%
Total Calls For Service	10,028	9,011	-10%	9,011	8,399	-7%	10,028	8,399	-16%	29%
Firearm Offenses	16	19	19%	19	10	-47%	16	<u>10</u>	-38%	33%
All Domestic Violence Cases	172	136	-21%	136	159	17%	172	<u>159</u>	-8%	41%

NOTE: This Crime data is preliminary and subject to reclassification upon further investigation. The data above reflects the total number of offenses, it does not indicate the total number of incidents. There were incidents that did not code into either district. These are included in the Countywide Total. N/A = Not Applicable

Last UCR build date: 4/11/2022 5:51:00 PM

January 1, 2022 through April 9, 2022 compared to the same periods in 2020 and 2021

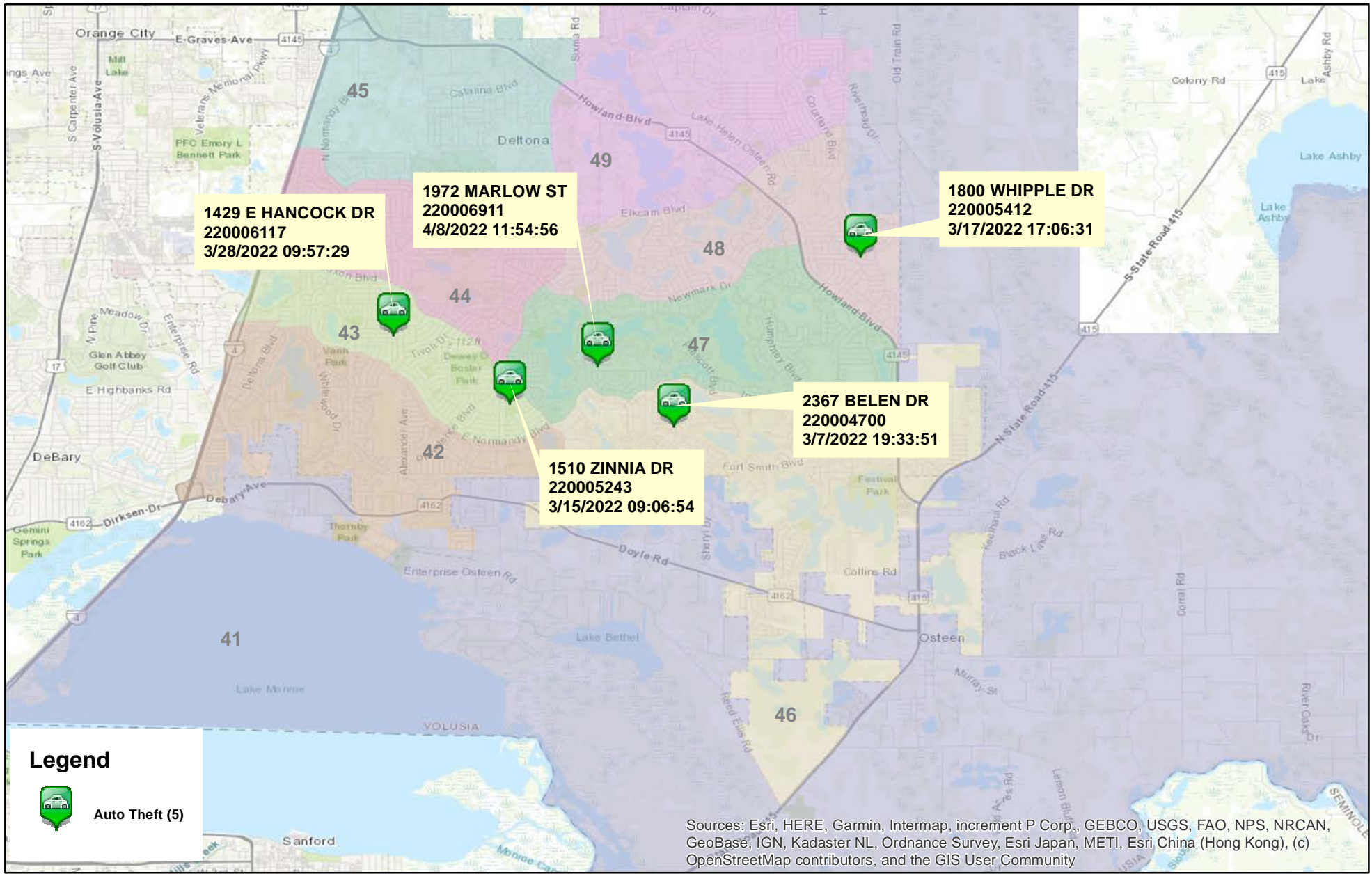
Volusia County Sheriff's Office District 4 Clearances	YTD 2020					YTD 2021					YTD 2022				
	Offense	Clrs	% Clr	Adult	Juv	Offense	Clrs	% Clr	Adult	Juv	Offense	Clrs	% Clr	Adult	Juv
Homicides	0	1	N/A	1	0	1	2	200%	1	1	0	<u>0</u>	0%	0	0
Auto Thefts	16	10	63%	6	4	11	4	36%	4	0	13	<u>4</u>	31%	4	0
Total Burglaries	57	25	44%	22	3	13	8	62%	8	0	25	10	40%	8	2
Residence	46	22	48%	19	3	13	8	62%	8	0	19	<u>8</u>	42%	7	1
Non Residence	11	3	27%	3	0	0	0	0%	0	0	6	<u>2</u>	33%	1	1
Total Larcenies	137	61	45%	40	21	128	61	48%	56	5	114	46	40%	35	11
Larcenies	62	19	31%	13	6	46	8	17%	8	0	57	<u>15</u>	26%	9	6
Larceny Carbreak	44	22	50%	7	15	24	7	29%	3	4	26	<u>10</u>	38%	5	5
Larceny Shoplifting	29	19	66%	19	0	55	44	80%	43	1	25	<u>21</u>	84%	21	0
Larceny Bicycle	2	1	50%	1	0	3	2	67%	2	0	6	<u>0</u>	0%	0	0
Total Robberies	10	8	80%	8	0	15	14	93%	12	2	7	6	86%	4	2
Armed	4	2	50%	2	0	0	0	0%	0	0	2	<u>1</u>	50%	1	0
Strongarmed	6	6	100%	6	0	15	14	93%	12	2	5	<u>5</u>	100%	3	2
Total Agg. Assaults/Bat.	35	26	74%	21	5	46	25	54%	21	4	61	45	74%	40	5
Agg. Assaults/Batteries	21	13	62%	8	5	28	11	39%	10	1	26	<u>17</u>	65%	13	4
Agg. Domestic Assault/Batteries	14	13	93%	13	0	18	14	78%	11	3	35	<u>28</u>	80%	27	1
Person Shot	2	2	100%	2	0	0	0	0%	0	0	3	<u>4</u>	133%	2	2
Total Sexual Bat.	8	12	150%	10	2	7	5	71%	5	0	14	8	57%	7	1
Sexual Battery	1	2	200%	2	0	2	1	50%	1	0	2	<u>3</u>	150%	3	0
Sexual Battery Child	7	10	143%	8	2	5	4	80%	4	0	12	<u>5</u>	42%	4	1
Total Part One Crimes	263	142	54%	86	35	221	119	54%	107	12	234	119	51%	98	21
Part One Property Crimes	210	96	46%	68	28	152	73	48%	68	5	152	<u>60</u>	39%	47	13
Part One Person Crimes	53	46	87%	18	7	69	46	67%	39	7	82	<u>59</u>	72%	51	8

NOTE: This Crime data is preliminary and subject to reclassification upon further investigation. The data above reflects the total number of offenses, it does not indicate the total number of incidents.

Last UCR build date: 4/11/2022 5:51:00 PM

District 4 Auto Thefts

03/06/2022 thru 04/09/2022



Prepared by: VC Crime Center
 Crime Intelligence Analyst
 Volusia Sheriff's Office
 Printed On: 4/12/2022



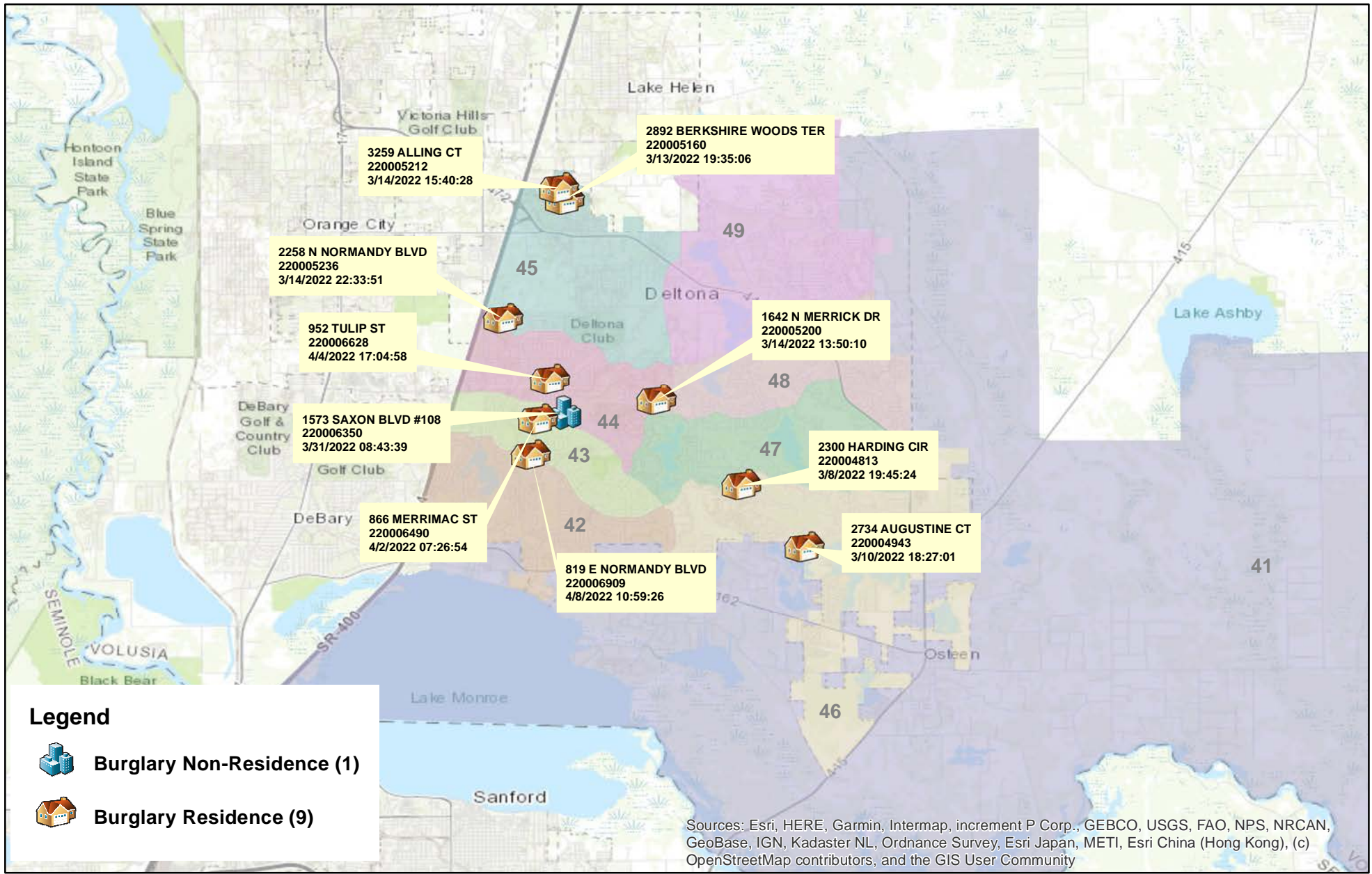
* Map reflects total number of Incidents and not total number of victims



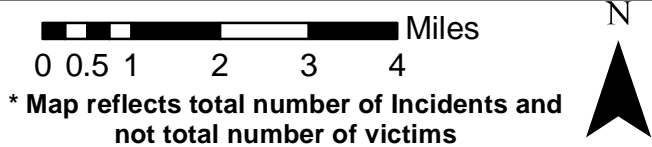
This is not a legal document. due to address incompatibilities, some incidents may not be represented and the information on this map should not be viewed as the legal representation of property boundaries, roads, facilities. etc.

District 4 Burglaries

03/06/2022 thru 04/09/2022

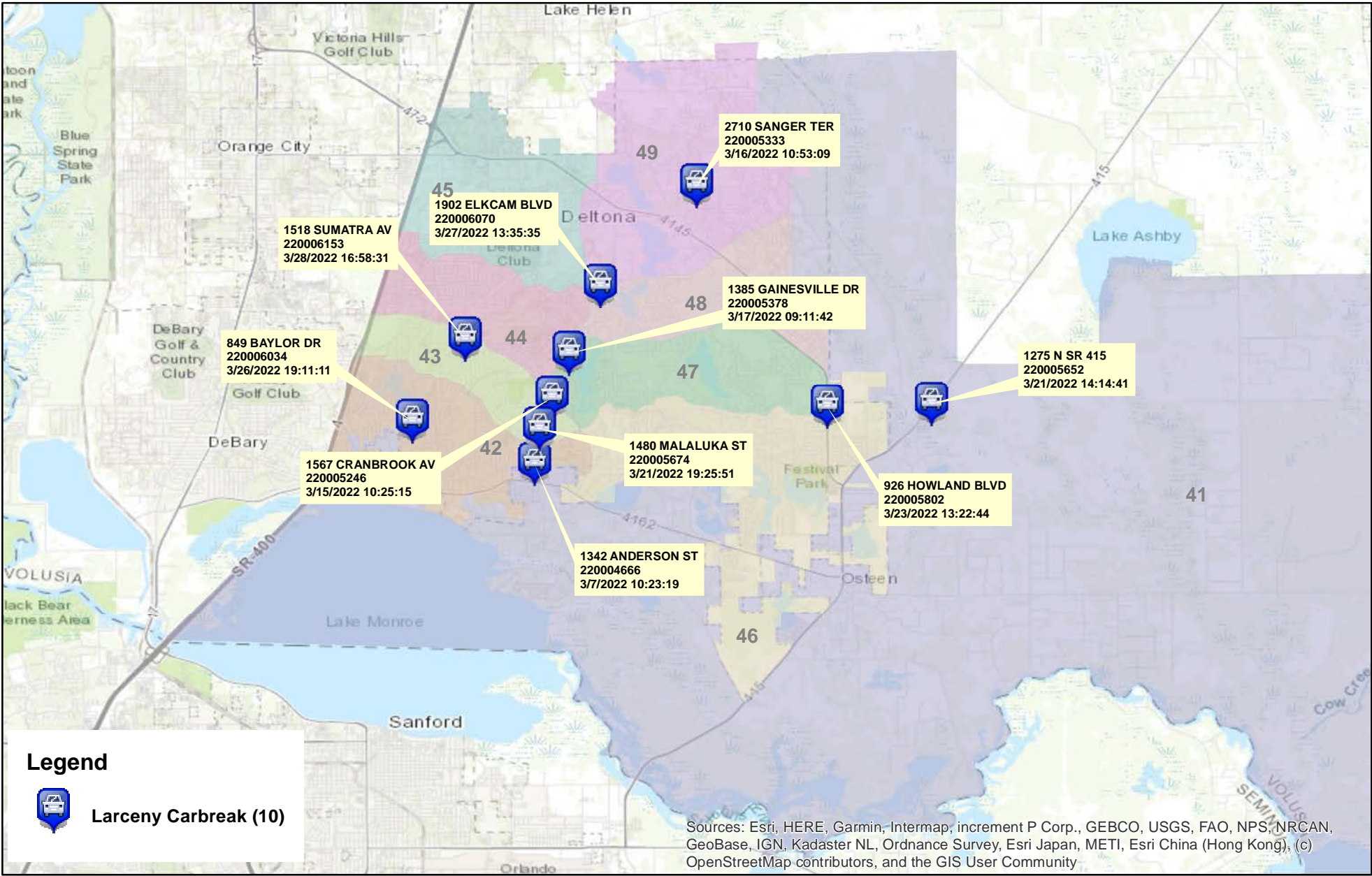


Prepared by: VC Crime Center
 Crime Intelligence Analyst
 Volusia Sheriff's Office
 Printed On: 4/12/2022

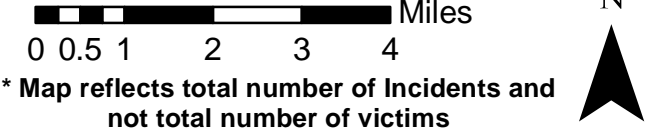


This is not a legal document. due to address incompatibilities, some incidents may not be represented and the information on this map should not be viewed as the legal representation of property boundaries, roads, facilities. etc.

District 4 Larceny Carbreaks 03/06/2022 thru 04/09/2022



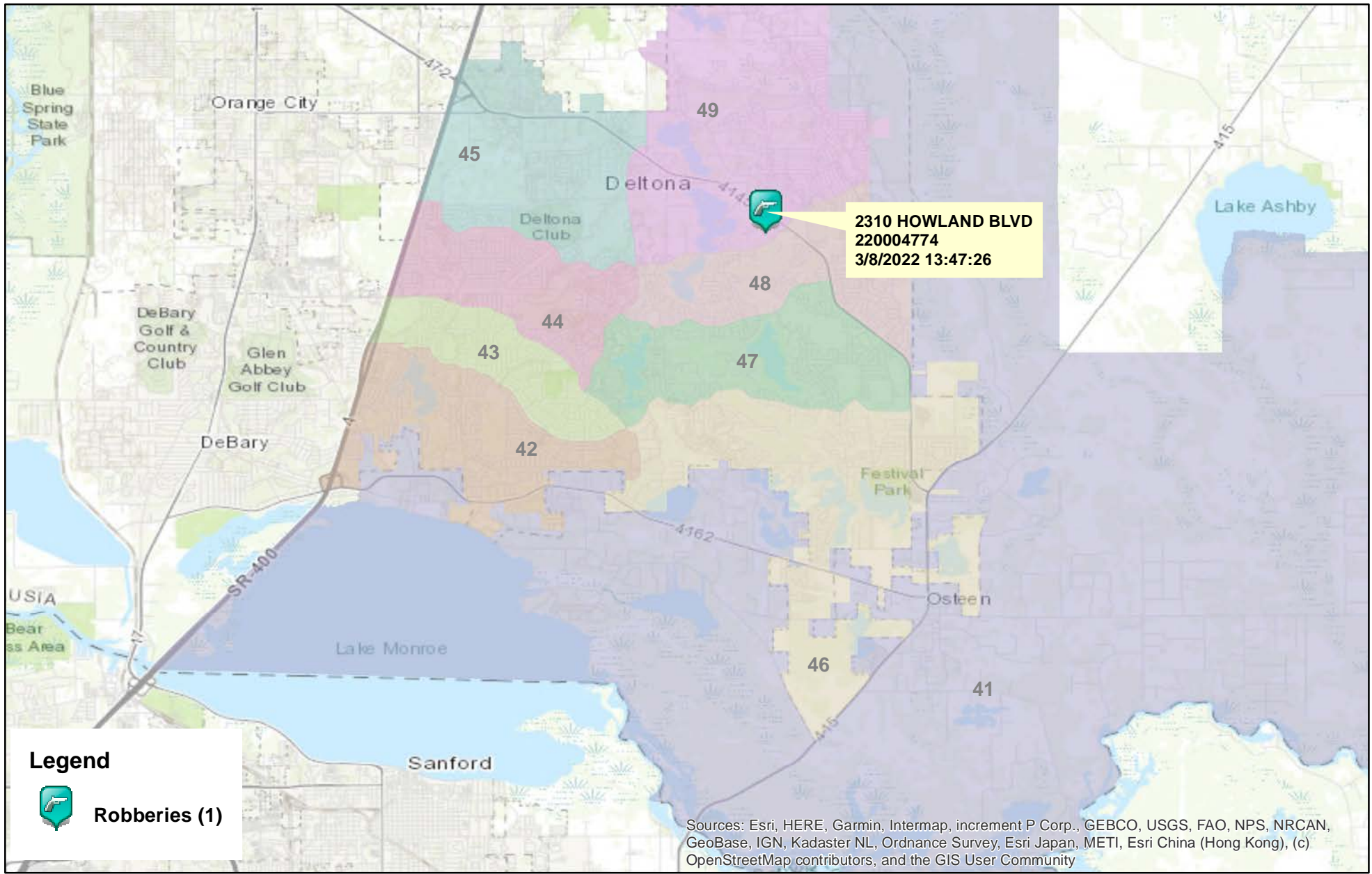
Prepared by: VC Crime Center
 Crime Intelligence Analyst
 Volusia Sheriff's Office
 Printed On: 4/12/2022



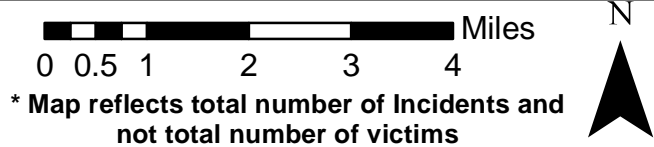
This is not a legal document. due to address incompatibilities, some incidents may not be represented and the information on this map should not be viewed as the legal representation of property boundaries, roads, facilities. etc.

District 4 Robberies

03/06/2022 thru 04/09/2022



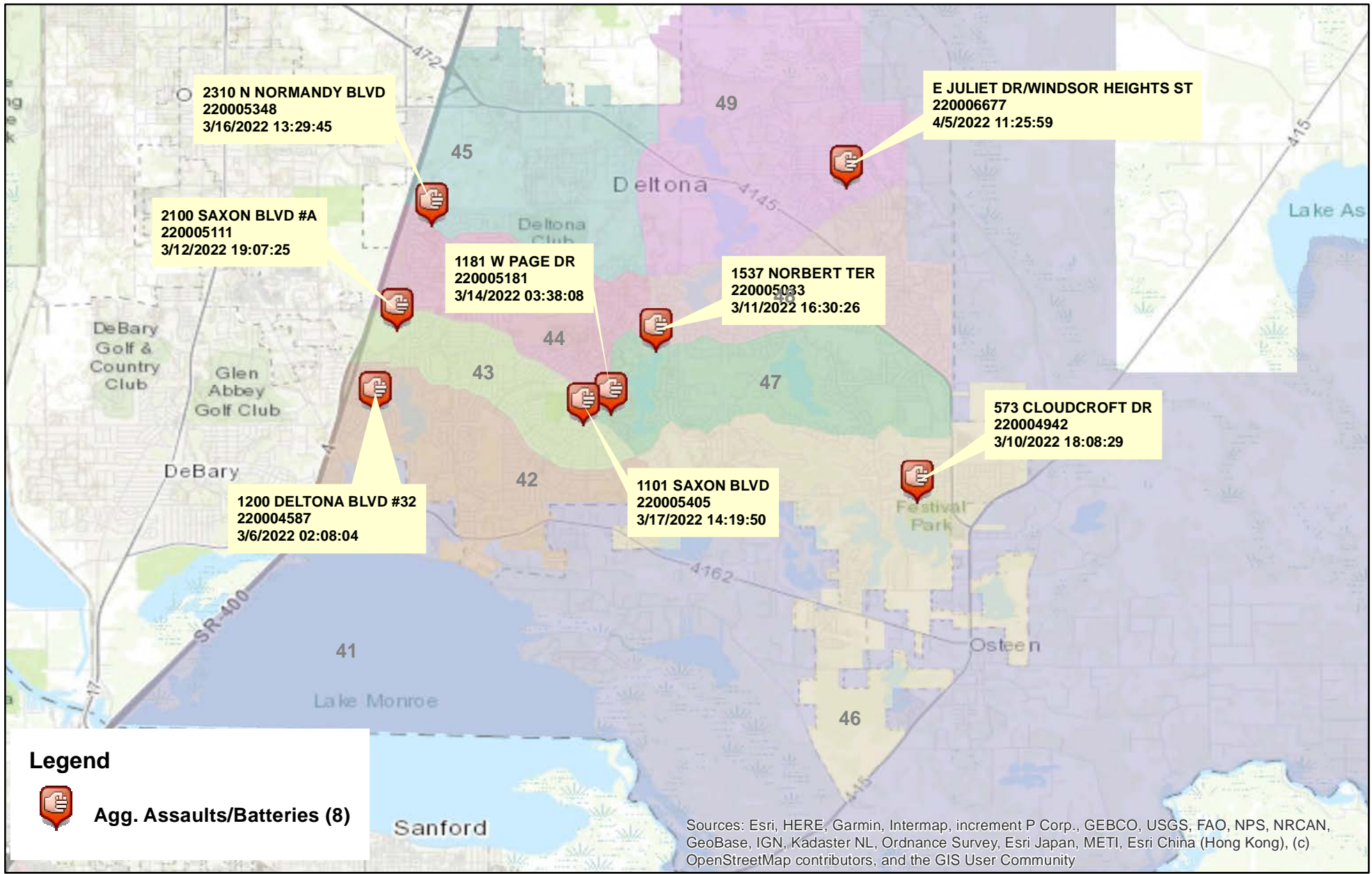
Prepared by: VC Crime Center
Crime Intelligence Analyst
Volusia Sheriff's Office
Printed On: 4/12/2022



This is not a legal document.
due to address incompatibilities, some
incidents may not be represented and
the information on this map should not be
viewed as the legal representation of
property boundaries, roads, facilities. etc.

District 4 Aggravated Assaults and Batteries

03/06/2022 thru 04/09/2022



Prepared by: VC Crime Center
 Crime Intelligence Analyst
 Volusia Sheriff's Office
 Printed On: 4/12/2022



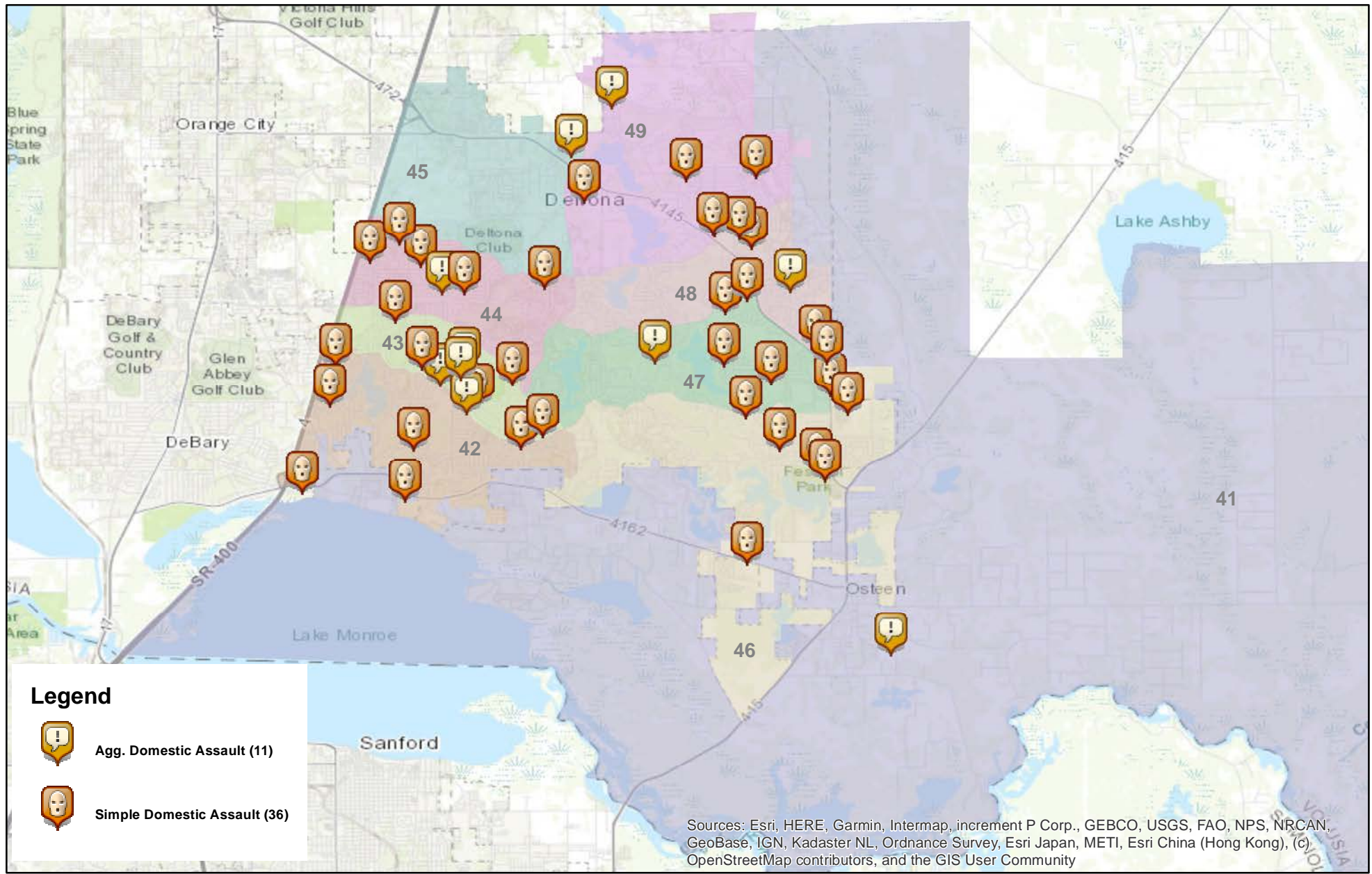
* Map reflects total number of Incidents and not total number of victims



This is not a legal document. due to address incompatibilities, some incidents may not be represented and the information on this map should not be viewed as the legal representation of property boundaries, roads, facilities. etc.

District 4 Domestic Assaults and Batteries

03/06/2022 thru 04/09/2022



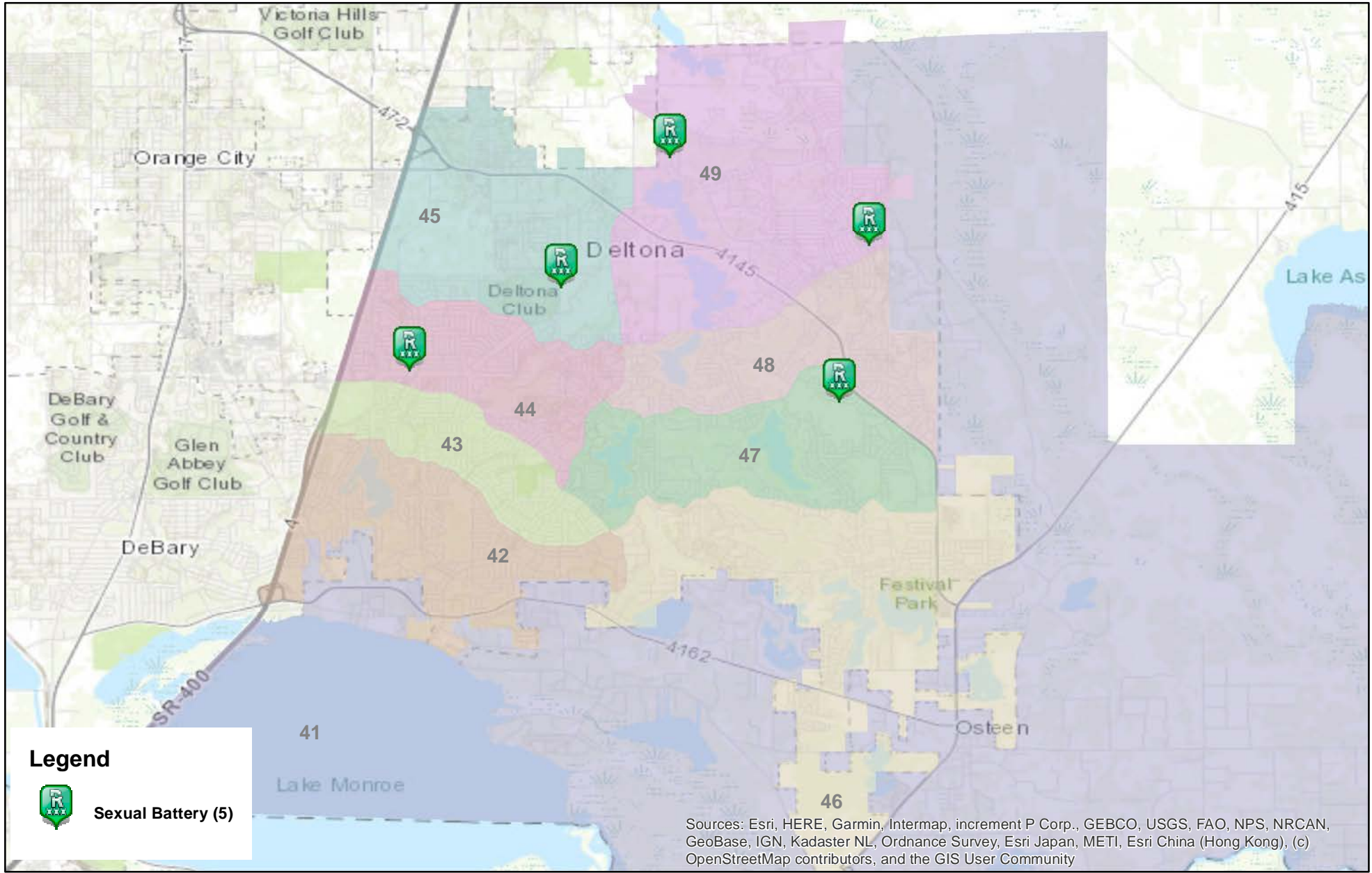
Prepared by: VC Crime Center
Crime Intelligence Analyst
Volusia Sheriff's Office
Printed On: 4/12/2022

0 0.5 1 2 3 4 Miles
* Map reflects total number of Incidents and not total number of victims



This is not a legal document. due to address incompatibilities, some incidents may not be represented and the information on this map should not be viewed as the legal representation of property boundaries, roads, facilities. etc.

District 4 Sexual Batteries 03/06/2022 thru 04/09/2022



Prepared by: VC Crime Center
Crime Intelligence Analyst
Volusia Sheriff's Office
Printed On: 4/12/2022

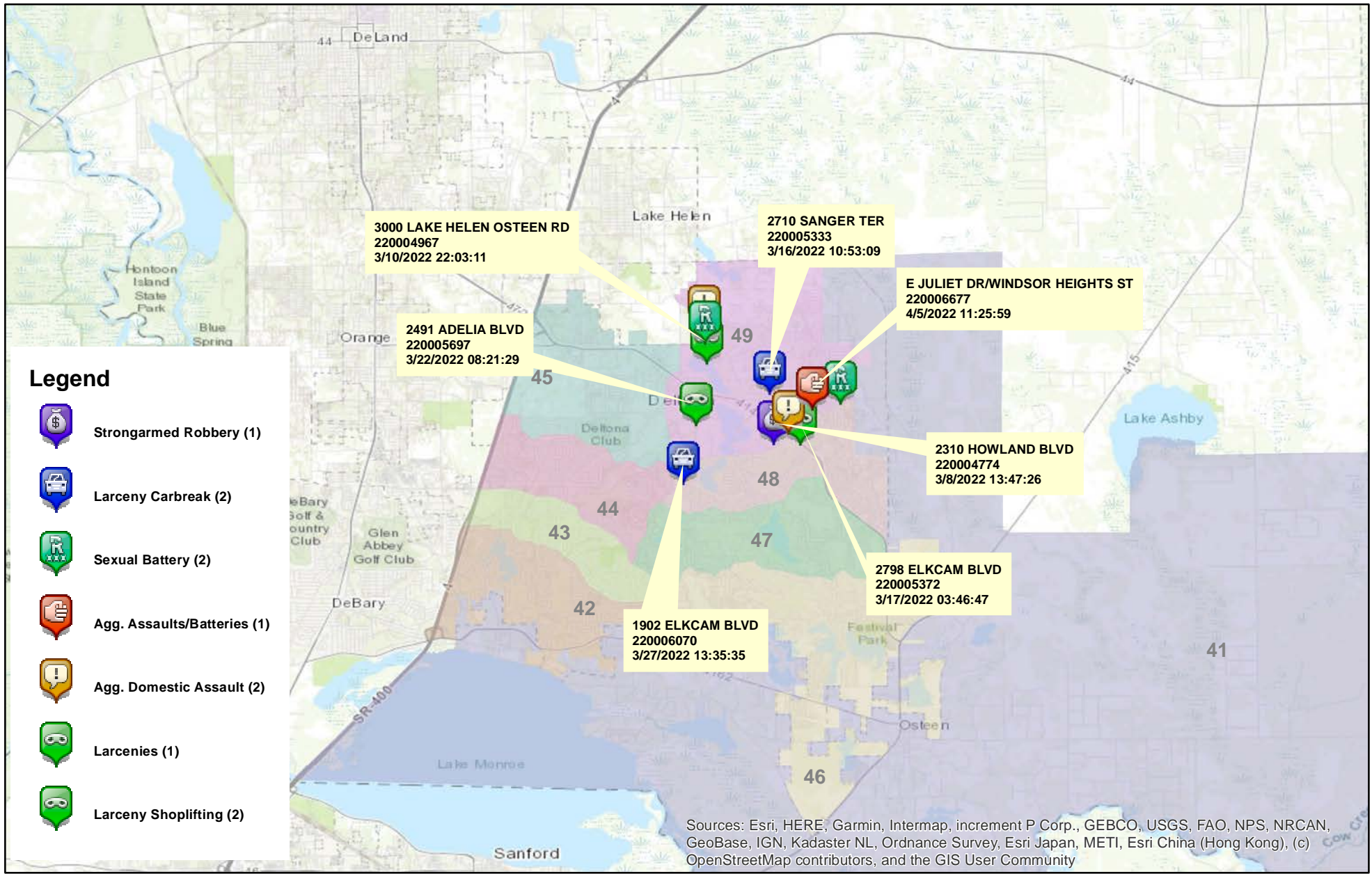
0 0.5 1 2 3 Miles
* Map reflects total number of Incidents and not total number of victims



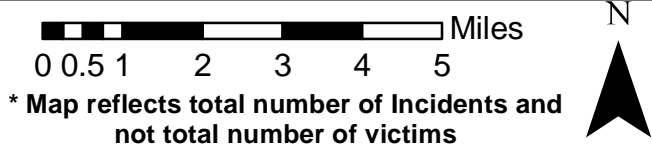
This is not a legal document.
due to address incompatibilities, some incidents may not be represented and the information on this map should not be viewed as the legal representation of property boundaries, roads, facilities. etc.

District 4 Hot Zone 49

03/06/2022 thru 04/09/2022



Prepared by: VC Crime Center
 Crime Intelligence Analyst
 Volusia Sheriff's Office
 Printed On: 4/12/2022



This is not a legal document. due to address incompatibilities, some incidents may not be represented and the information on this map should not be viewed as the legal representation of property boundaries, roads, facilities. etc.

District 4 - Part 1 Crimes by Zone 03/06/2022 through 04/09/2022

Volusia County Sheriff's Office	Total	41	42	43	44	45	46	47	48	49
Total	<u>73</u>	<u>9</u>	<u>7</u>	<u>10</u>	<u>8</u>	<u>8</u>	<u>6</u>	<u>9</u>	<u>5</u>	<u>11</u>
Aggravated Assaults	<u>19</u>	<u>1</u>	<u>1</u>	<u>5</u>	<u>2</u>	<u>2</u>	<u>1</u>	<u>2</u>	<u>2</u>	<u>3</u>
Auto Thefts	<u>5</u>	<u>0</u>	<u>0</u>	<u>1</u>	<u>0</u>	<u>0</u>	<u>1</u>	<u>2</u>	<u>1</u>	<u>0</u>
Burglary Non-Residence	<u>1</u>	<u>0</u>	<u>0</u>	<u>0</u>	<u>1</u>	<u>0</u>	<u>0</u>	<u>0</u>	<u>0</u>	<u>0</u>
Burglary Residence	<u>9</u>	<u>0</u>	<u>1</u>	<u>1</u>	<u>3</u>	<u>2</u>	<u>2</u>	<u>0</u>	<u>0</u>	<u>0</u>
Homicide	<u>0</u>	<u>0</u>	<u>0</u>	<u>0</u>	<u>0</u>	<u>0</u>	<u>0</u>	<u>0</u>	<u>0</u>	<u>0</u>
Larceny All Other	<u>15</u>	<u>2</u>	<u>2</u>	<u>1</u>	<u>1</u>	<u>3</u>	<u>1</u>	<u>2</u>	<u>2</u>	<u>1</u>
Larceny Carbreak	<u>10</u>	<u>1</u>	<u>2</u>	<u>2</u>	<u>0</u>	<u>0</u>	<u>1</u>	<u>2</u>	<u>0</u>	<u>2</u>
Larceny Shoplifting	<u>8</u>	<u>5</u>	<u>1</u>	<u>0</u>	<u>0</u>	<u>0</u>	<u>0</u>	<u>0</u>	<u>0</u>	<u>2</u>
Robbery Armed	<u>0</u>	<u>0</u>	<u>0</u>	<u>0</u>	<u>0</u>	<u>0</u>	<u>0</u>	<u>0</u>	<u>0</u>	<u>0</u>
Robbery Strongarmed	<u>1</u>	<u>0</u>	<u>0</u>	<u>0</u>	<u>0</u>	<u>0</u>	<u>0</u>	<u>0</u>	<u>0</u>	<u>1</u>
Sexual Battery	<u>5</u>	<u>0</u>	<u>0</u>	<u>0</u>	<u>1</u>	<u>1</u>	<u>0</u>	<u>1</u>	<u>0</u>	<u>2</u>

*The Aggravated Assault, Auto Theft,& Sexual Battery statistics reflect the total number of incidents, it does not indicate the total number of victims or vehicles.

The Highlighted numbers indicate zones with higher levels of activity.

Last UCR build date: 4/11/2022 5:51:00 PM

COMPSTAT REPORT

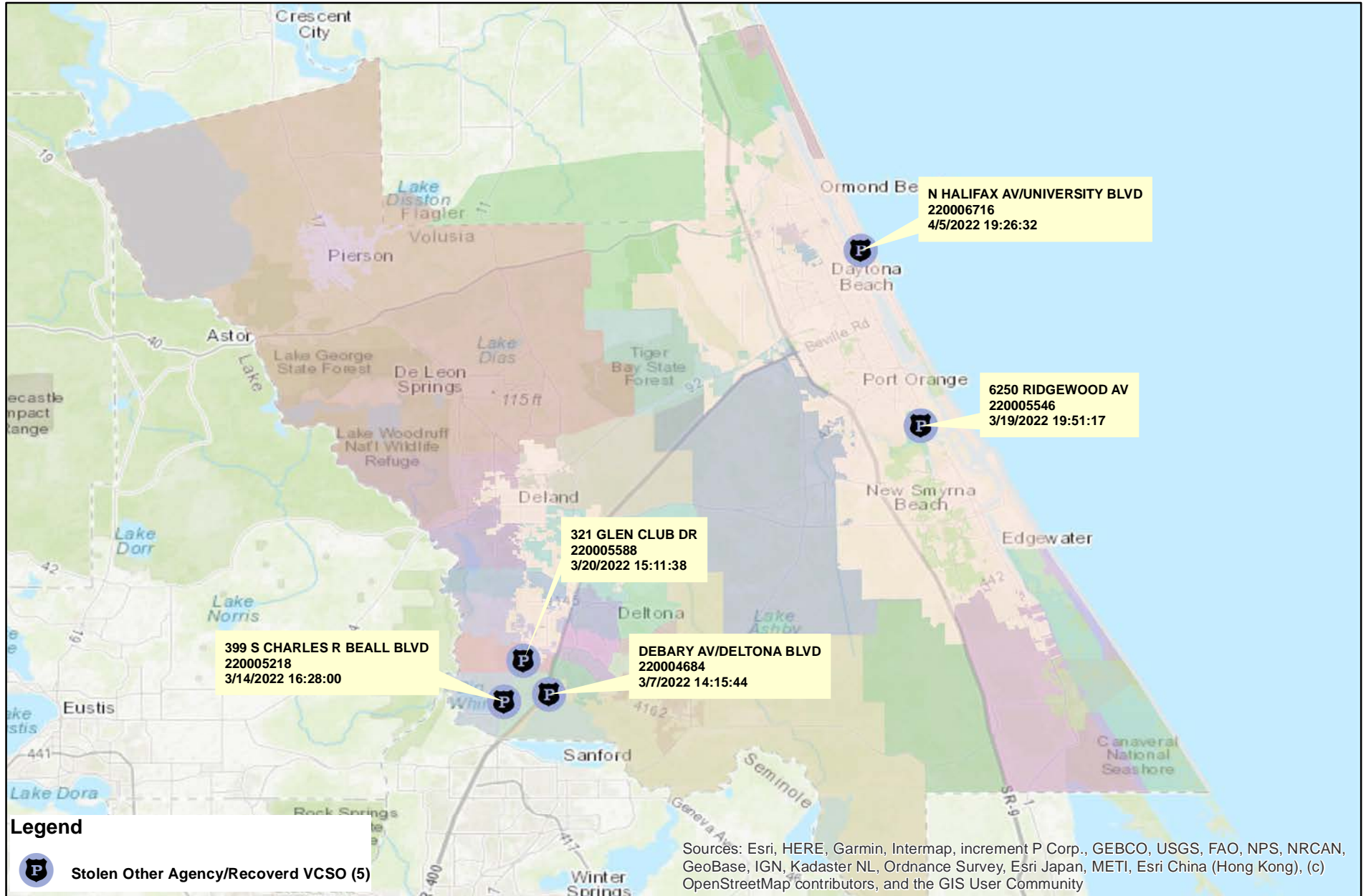


INVESTIGATIVE SERVICES SECTION


Period 22-03: March 06, 2022 – April 09, 2022

Captain Eric Dietrich

Agencywide Auto Recoveries 03/06/2022 thru 04/09/2022



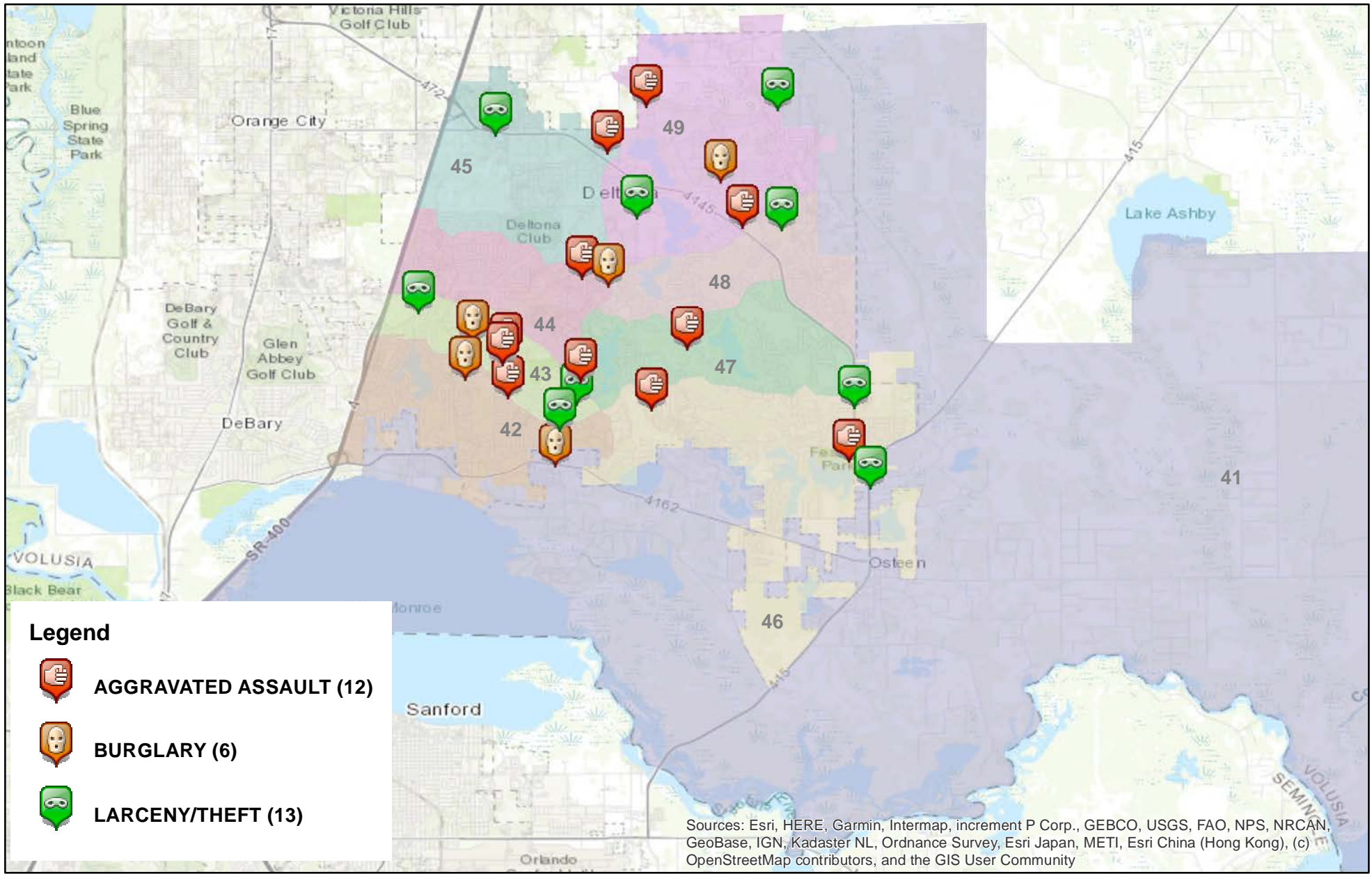
Prepared by: VC Crime Center
 Crime Intelligence Analyst
 Volusia Sheriff's Office
 Printed On: 4/12/2022




This is not a legal document.
 Due to address incompatibilities, some incidents may not be represented and the information on this map should not be viewed as the legal representation of property boundaries, roads, facilities, etc.

District 4 Part 1 Arrests by Location

03/06/2022 thru 04/09/2022



Prepared by: VC Crime Center
 Crime Intelligence Analyst
 Volusia Sheriff's Office
 Printed On: 4/12/2022



This is not a legal document. due to address incompatibilities, some incidents may not be represented and the information on this map should not be viewed as the legal representation of property boundaries, roads, facilities. etc.

COMPSTAT REPORT



CRIME STATISTICS – DISTRICT 6

Period 22-03: March 06, 2022 – April 09, 2022

Captain George Maddox

COMPSTAT STATISTICAL CRIME COMPARISON TO PREVIOUS 35 DAY PERIODS

District 2	11/21/2021	3/6/2022		12/26/2021	3/6/2022		1/30/2022	3/6/2022		3 Periods
Volusia County Sheriff's Office	12/25/2021	4/9/2022		1/29/2022	4/9/2022		3/5/2022	4/9/2022		Average %
VCSO Offense Data	Current - 3	Current (35d)	% Change	Current - 2	Current (35d)	% Change	Current - 1	Current (35d)	% Change	Change
Homicides	0	0	0%	0	0	0%	0	<u>0</u>	0%	0%
Auto Thefts	9	3	-67%	6	3	-50%	6	<u>3</u>	-50%	-56%
Total Burglaries	3	7	133%	9	7	-22%	5	7	40%	50%
Residence	2	6	200%	8	6	-25%	5	<u>6</u>	20%	65%
Non Residence	1	1	0%	1	1	0%	0	<u>1</u>	N/A	0%
Total Larcenies	27	24	-11%	32	24	-25%	34	24	-29%	-22%
Larcenies	16	15	-6%	19	15	-21%	21	<u>15</u>	-29%	-19%
Larceny Carbreak	6	6	0%	10	6	-40%	7	<u>6</u>	-14%	-18%
Larceny Shoplifting	5	3	-40%	3	3	0%	6	<u>3</u>	-50%	-30%
Larceny Bicycle	0	0	0%	0	0	0%	0	<u>0</u>	0%	0%
Total Robberies	2	4	100%	2	4	100%	8	4	-50%	50%
Armed	0	0	0%	1	0	-100%	1	<u>0</u>	-100%	-67%
Strongarmed	2	4	100%	1	4	300%	7	<u>4</u>	-43%	119%
Total Agg. Assaults/Bat.	7	15	114%	3	15	400%	11	15	36%	184%
Agg. Assaults/Batteries	3	5	67%	1	5	400%	4	<u>5</u>	25%	164%
Agg. Domestic Assault/Batteries	4	10	150%	2	10	400%	7	<u>10</u>	43%	198%
Person Shot	0	1	N/A	0	1	N/A	2	<u>1</u>	-50%	-17%
Total Sexual Bat.	5	3	-40%	3	3	0%	2	3	50%	3%
Sexual Battery	1	1	0%	0	1	N/A	0	<u>1</u>	N/A	0%
Sexual Battery Child	4	2	-50%	3	2	-33%	2	<u>2</u>	0%	-28%
Total Part One Crimes	53	56	6%	55	56	2%	66	56	-15%	-3%
Part One Property Crimes	39	34	-13%	47	34	-28%	45	<u>34</u>	-24%	-22%
Part One Person Crimes	14	22	57%	8	22	175%	21	<u>22</u>	5%	79%
Total Calls For Service	2,075	2,040	-2%	2,193	2,040	-7%	1,961	2,040	4%	-2%
Firearm Offenses	0	3	N/A	2	3	50%	3	<u>3</u>	0%	17%
All Domestic Violence Cases	41	40	-2%	26	40	54%	34	<u>40</u>	18%	23%

NOTE: This Crime data is preliminary and subject to reclassification upon further investigation. The data above reflects the total number of offenses, it does not indicate the total number of incidents. N/A = Not Applicable
 Last UCR build date: 4/11/2022 5:51:00 PM

January 1, 2022 through April 9, 2022 compared to the same periods in 2020 and 2021

Volusia County Sheriff's Office	YTD	YTD	2020-2021	YTD	YTD	2021-2022	YTD	YTD	2020-2022	% OF
District 6	2020	2021	% Change	2021	2022	%Change	2020	2022	%Change	COUNTYWIDE
Homicides	0	0	0%	0	1	N/A	0	<u>1</u>	N/A	50%
Auto Thefts	12	4	-67%	4	4	0%	12	<u>4</u>	-67%	9%
Total Burglaries	9	16	78%	16	10	-38%	9	10	11%	16%
Residence	7	14	100%	14	10	-29%	7	<u>10</u>	43%	18%
Non Residence	2	2	0%	2	0	-100%	2	<u>0</u>	-100%	0%
Total Larcenies	51	41	-20%	41	35	-15%	51	35	-31%	12%
Larcenies	24	27	13%	27	20	-26%	24	<u>20</u>	-17%	12%
Larceny Carbreak	17	13	-24%	13	8	-38%	17	<u>8</u>	-53%	13%
Larceny Shoplifting	6	1	-83%	1	5	400%	6	<u>5</u>	-17%	11%
Larceny Bicycle	4	0	-100%	0	2	N/A	4	<u>2</u>	-50%	17%
Total Robberies	4	8	100%	8	5	-38%	4	5	25%	17%
Armed	1	0	-100%	0	2	N/A	1	<u>2</u>	100%	33%
Strongarmed	3	8	167%	8	3	-63%	3	<u>3</u>	0%	13%
Total Agg. Assaults/Bat.	14	10	-29%	10	8	-20%	14	8	-43%	N/A
Agg. Assaults/Batteries	5	4	-20%	4	3	-25%	5	<u>3</u>	-40%	6%
Agg. Domestic Assault/Batteries	9	6	-33%	6	5	-17%	9	<u>5</u>	-44%	7%
Person Shot	0	0	0%	0	0	0%	0	<u>0</u>	0%	0%
Total Sexual Bat.	0	0	0%	0	5	N/A	0	5	N/A	13%
Sexual Battery	0	0	0%	0	1	N/A	0	<u>1</u>	N/A	17%
Sexual Battery Child	0	0	0%	0	4	N/A	0	<u>4</u>	N/A	12%
Total Part One Crimes	90	79	-12%	79	68	-14%	90	68	-24%	12%
Part One Property Crimes	72	61	-15%	61	49	-20%	72	<u>49</u>	-32%	12%
Part One Person Crimes	18	18	0%	18	19	6%	18	<u>19</u>	6%	10%
Total Calls For Service	4,355	3,833	-12%	3,833	3,628	-5%	4,355	3,628	-17%	13%
Firearm Offenses	5	2	-60%	2	3	50%	5	<u>3</u>	-40%	10%
All Domestic Violence Cases	49	33	-33%	33	45	36%	49	<u>45</u>	-8%	12%

NOTE: This Crime data is preliminary and subject to reclassification upon further investigation. The data above reflects the total number of offenses, it does not indicate the total number of incidents. There were incidents that did not code into either district. These are included in the Countywide Total. N/A = Not Applicable

Last UCR build date: 4/11/2022 5:51:00 PM

January 1, 2022 through April 9, 2022 compared to the same periods in 2020 and 2021

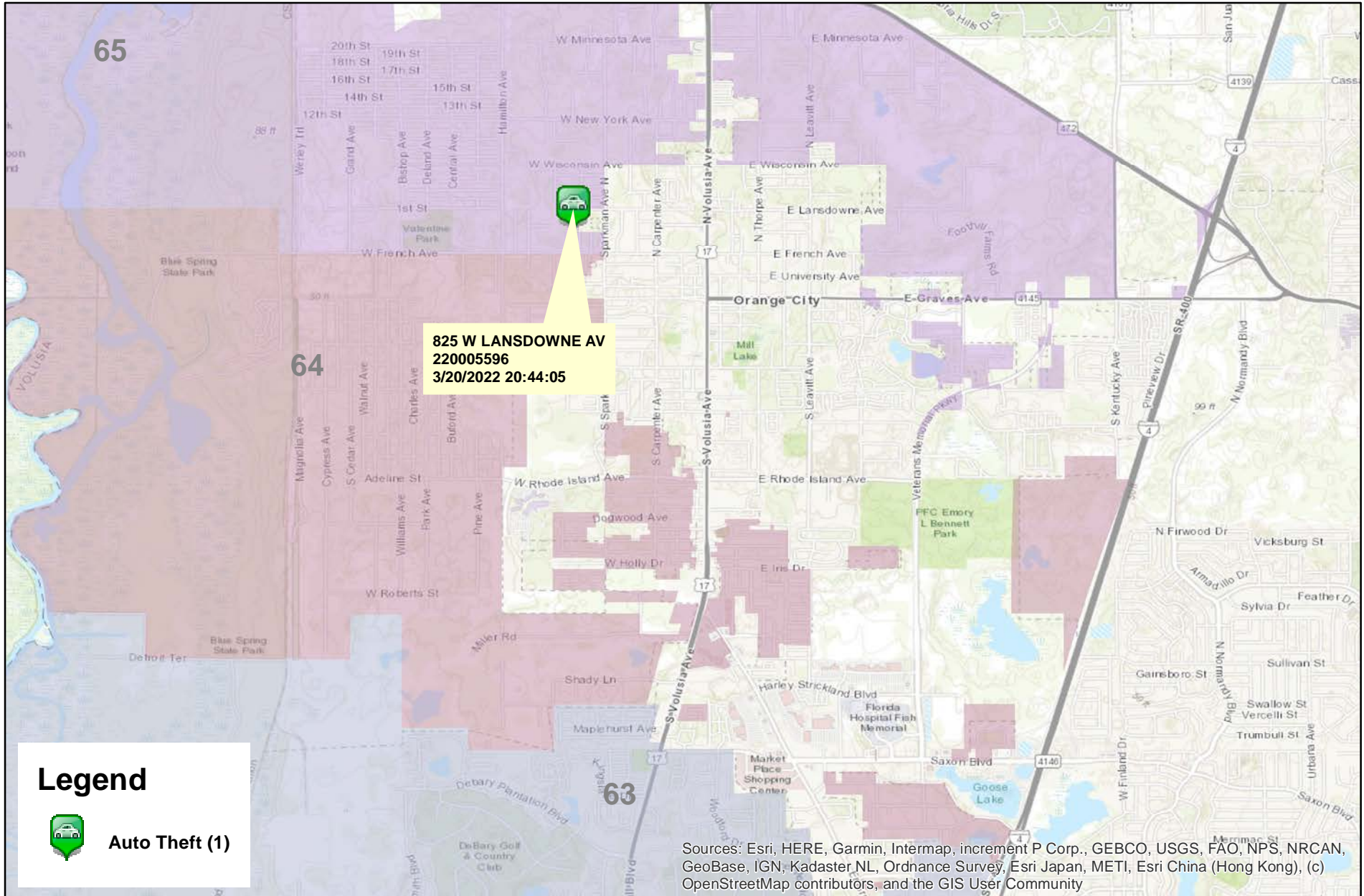
Volusia County Sheriff's Office District 6 Clearances	YTD 2020					YTD 2021					YTD 2022				
	Offense	Clrs	% Clr	Adult	Juv	Offense	Clrs	% Clr	Adult	Juv	Offense	Clrs	% Clr	Adult	Juv
Homicides	0	0	0%	0	0	0	0	0%	0	0	1	<u>1</u>	100%	1	0
Auto Thefts	12	6	50%	5	1	4	1	25%	1	0	4	<u>2</u>	50%	1	1
Total Burglaries	9	3	33%	1	2	16	2	13%	1	1	10	3	30%	3	0
Residence	7	1	14%	0	1	14	2	14%	1	1	10	<u>3</u>	30%	3	0
Non Residence	2	2	100%	1	1	2	0	0%	0	0	0	<u>0</u>	0%	0	0
Total Larcenies	51	9	18%	7	2	41	7	17%	6	1	35	4	11%	2	2
Larcenies	24	5	21%	3	2	27	3	11%	3	0	20	<u>3</u>	15%	2	1
Larceny Carbreak	17	3	18%	3	0	13	3	23%	2	1	8	<u>0</u>	0%	0	0
Larceny Shoplifting	6	1	17%	1	0	1	1	100%	1	0	5	<u>1</u>	20%	0	1
Larceny Bicycle	4	0	0%	0	0	0	0	0%	0	0	2	<u>0</u>	0%	0	0
Total Robberies	4	4	100%	4	0	8	5	63%	5	0	5	5	100%	5	0
Armed	1	1	100%	1	0	0	0	0%	0	0	2	<u>2</u>	100%	2	0
Strongarmed	3	3	100%	3	0	8	5	63%	5	0	3	<u>3</u>	100%	3	0
Total Agg. Assaults/Bat.	14	13	93%	11	2	10	10	100%	10	0	8	8	100%	7	1
Agg. Assaults/Batteries	5	5	100%	5	0	4	5	125%	5	0	3	<u>3</u>	100%	2	1
Agg. Domestic Assault/Batteries	9	8	89%	6	2	6	5	83%	5	0	5	<u>5</u>	100%	5	0
Person Shot	0	0	0%	0	0	0	0	0%	0	0	0	<u>0</u>	0%	0	0
Total Sexual Bat.	0	4	N/A	4	0	0	0	0%	0	0	5	1	20%	1	0
Sexual Battery	0	1	N/A	1	0	0	0	0%	0	0	1	<u>0</u>	0%	0	0
Sexual Battery Child	0	3	N/A	3	0	0	0	0%	0	0	4	<u>1</u>	25%	1	0
Total Part One Crimes	90	39	43%	29	7	79	25	32%	23	2	68	24	35%	20	4
Part One Property Crimes	72	18	25%	13	5	61	10	16%	8	2	49	<u>9</u>	18%	6	3
Part One Person Crimes	18	21	117%	16	2	18	15	83%	15	0	19	<u>15</u>	79%	14	1

NOTE: This Crime data is preliminary and subject to reclassification upon further investigation. The data above reflects the total number of offenses, it does not indicate the total number of incidents.

Last UCR build date: 4/11/2022 5:51:00 PM

District 6 Auto Thefts

03/06/2022 thru 04/09/2022



Prepared by: VC Crime Center
Crime Intelligence Analyst
Volusia Sheriff's Office
Printed On: 4/12/2022

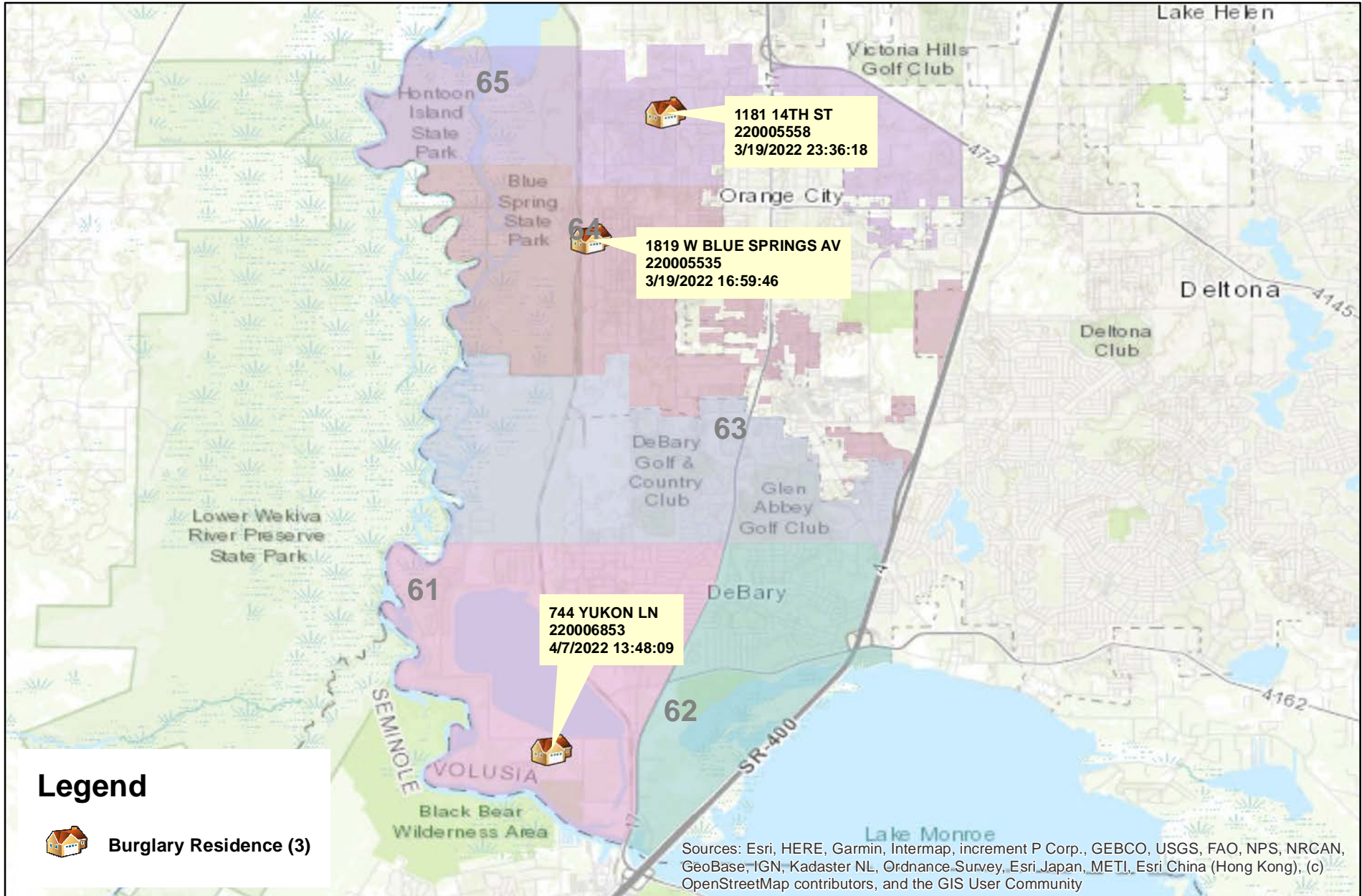
0 0.5 1 Miles
* Map reflects total number of Incidents and not total number of victims



This is not a legal document.
due to address incompatibilities, some incidents may not be represented and the information on this map should not be viewed as the legal representation of property boundaries, roads, facilities. etc.

District 6 Burglaries

03/06/2022 thru 04/09/2022



Legend



Burglary Residence (3)

Sources: Esri, HERE, Garmin, Intermap, increment P Corp., GEBCO, USGS, FAO, NPS, NRCAN, GeoBase, IGN, Kadaster NL, Ordnance Survey, Esri Japan, METI, Esri China (Hong Kong), (c) OpenStreetMap contributors, and the GIS User Community



Prepared by: VC Crime Center
 Crime Intelligence Analyst
 Volusia Sheriff's Office
 Printed On: 4/12/2022

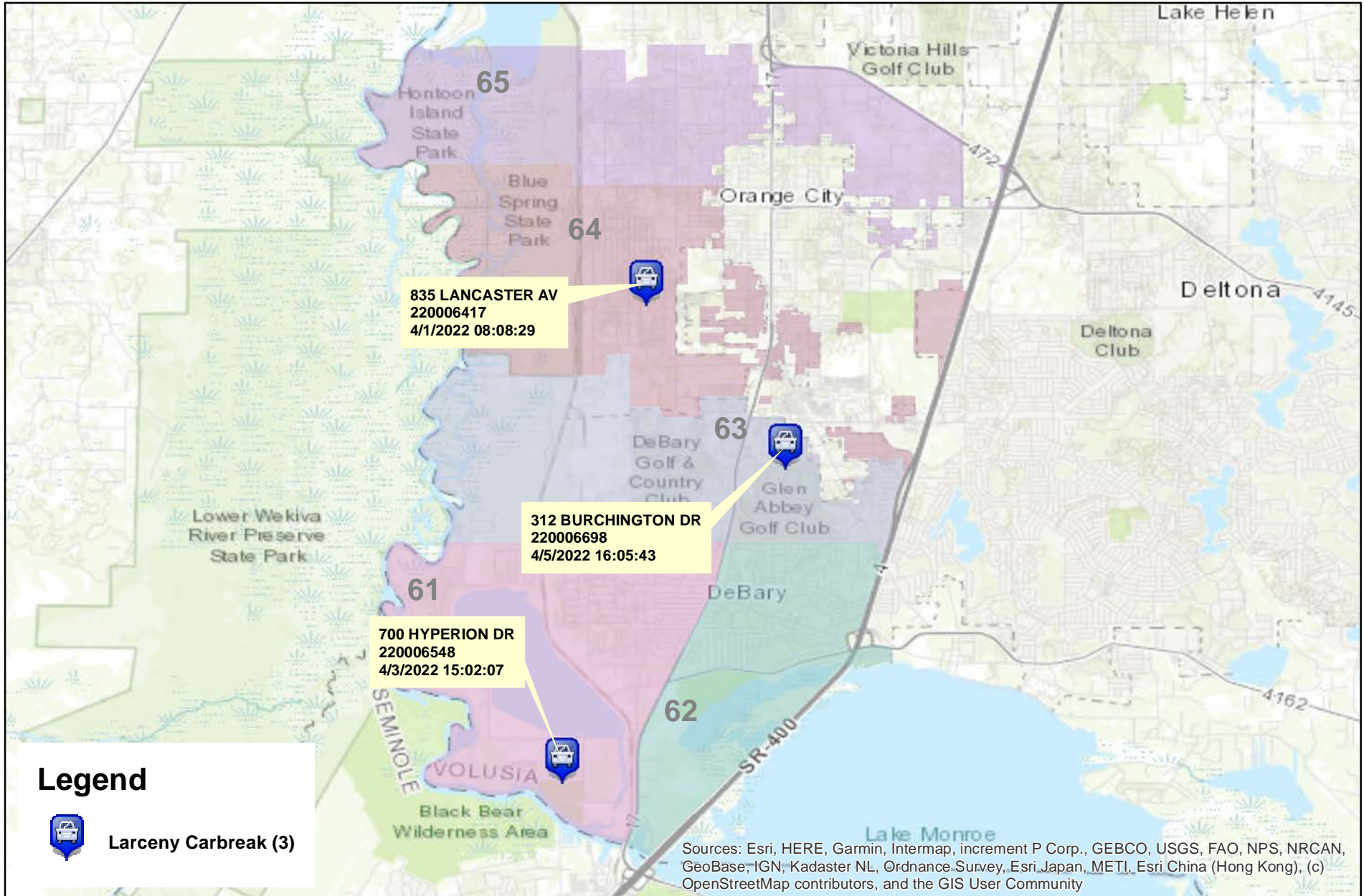


* Map reflects total number of Incidents and not total number of victims



This is not a legal document. due to address incompatibilities, some incidents may not be represented and the information on this map should not be viewed as the legal representation of property boundaries, roads, facilities. etc.

District 6 Larceny Carbreaks 03/06/2022 thru 04/09/2022



Legend

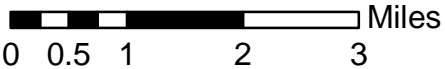


Larceny Carbreak (3)

Sources: Esri, HERE, Garmin, Intermap, increment P Corp., GEBCO, USGS, FAO, NPS, NRCAN, GeoBase, IGN, Kadaster NL, Ordnance Survey, Esri Japan, METI, Esri China (Hong Kong), (c) OpenStreetMap contributors, and the GIS User Community



Prepared by: VC Crime Center
Crime Intelligence Analyst
Volusia Sheriff's Office
Printed On: 4/12/2022



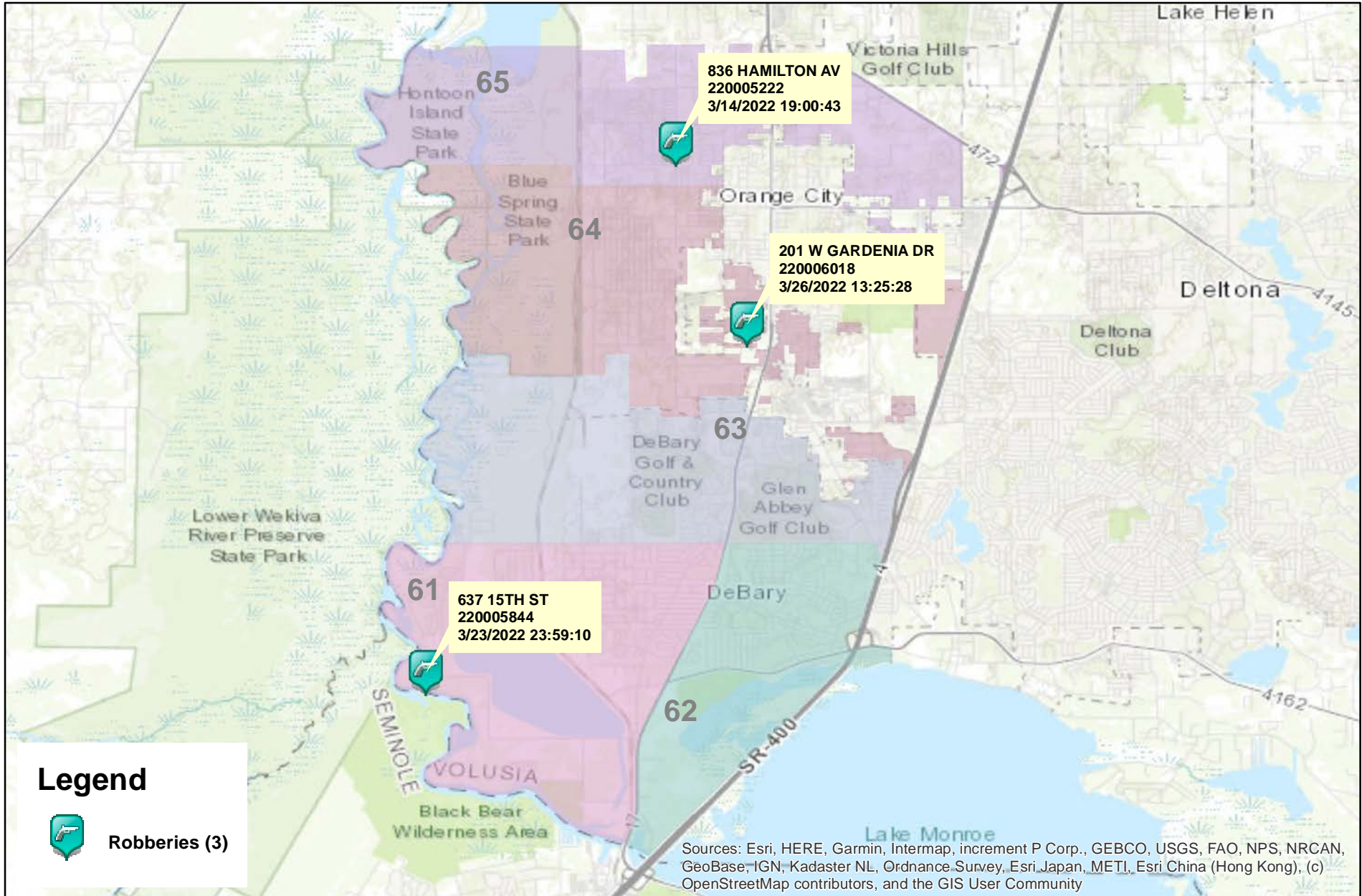
* Map reflects total number of Incidents and not total number of victims



This is not a legal document. due to address incompatibilities, some incidents may not be represented and the information on this map should not be viewed as the legal representation of property boundaries, roads, facilities. etc.

District 6 Robberies

03/06/2022 thru 04/09/2022



Prepared by: VC Crime Center
Crime Intelligence Analyst
Volusia Sheriff's Office
Printed On: 4/12/2022

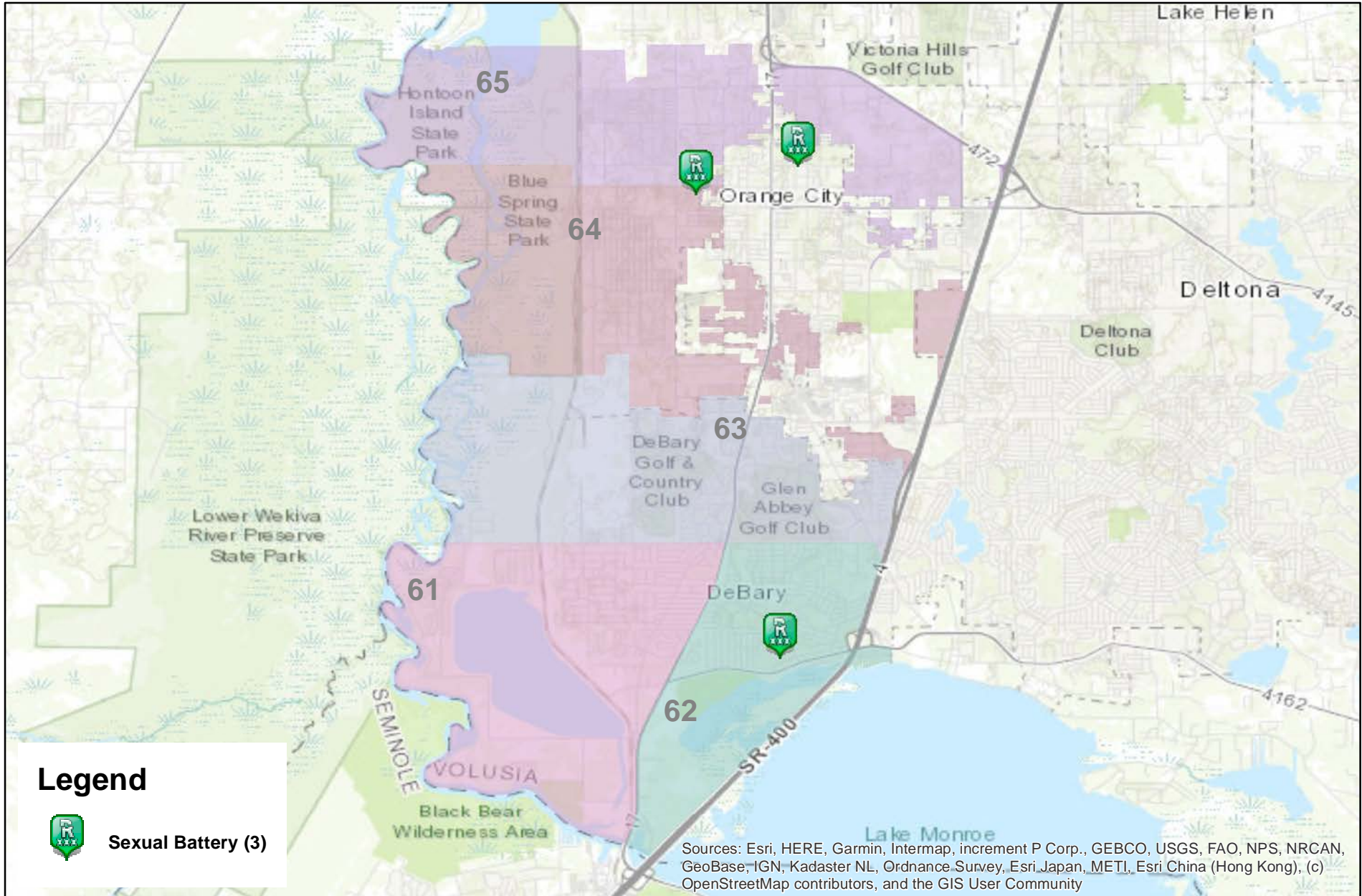
0 0.5 1 2 3 Miles
* Map reflects total number of Incidents and not total number of victims



This is not a legal document. due to address incompatibilities, some incidents may not be represented and the information on this map should not be viewed as the legal representation of property boundaries, roads, facilities. etc.

District 6 Sexual Batteries

03/06/2022 thru 04/09/2022



Prepared by: VC Crime Center
Crime Intelligence Analyst
Volusia Sheriff's Office
Printed On: 4/12/2022

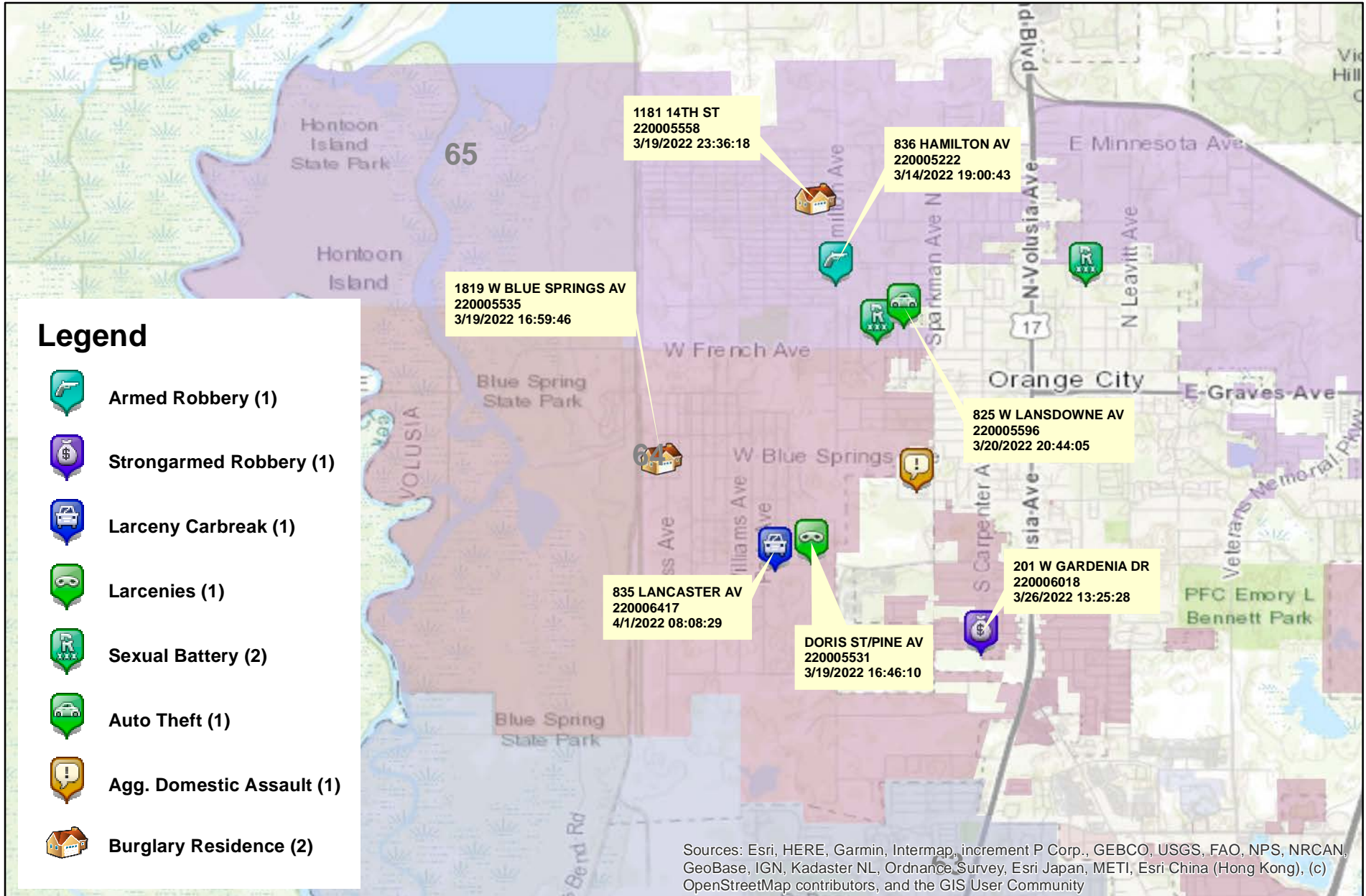
0 0.5 1 2 3 Miles
* Map reflects total number of Incidents and not total number of victims



This is not a legal document. due to address incompatibilities, some incidents may not be represented and the information on this map should not be viewed as the legal representation of property boundaries, roads, facilities. etc.

District 6 Hot Zone 64 & 65

03/06/2022 thru 04/09/2022



Prepared by: VC Crime Center
 Crime Intelligence Analyst
 Volusia Sheriff's Office
 Printed On: 4/12/2022

0 0.5 1 Miles
 * Map reflects total number of Incidents and not total number of victims



This is not a legal document. due to address incompatibilities, some incidents may not be represented and the information on this map should not be viewed as the legal representation of property boundaries, roads, facilities. etc.

District 6 - Part 1 Crimes by Zone 03/06/2022 through 04/09/2022

Volusia County Sheriff's Office	Total	61	62	63	64	65	CT
Total	<u>21</u>	<u>3</u>	<u>4</u>	<u>3</u>	<u>5</u>	<u>5</u>	<u>1</u>
Aggravated Assaults	<u>2</u>	<u>0</u>	<u>0</u>	<u>1</u>	<u>1</u>	<u>0</u>	<u>0</u>
Auto Thefts	<u>1</u>	<u>0</u>	<u>0</u>	<u>0</u>	<u>0</u>	<u>1</u>	<u>0</u>
Burglary Non-Residence	<u>0</u>	<u>0</u>	<u>0</u>	<u>0</u>	<u>0</u>	<u>0</u>	<u>0</u>
Burglary Residence	<u>3</u>	<u>1</u>	<u>0</u>	<u>0</u>	<u>1</u>	<u>1</u>	<u>0</u>
Homicide	<u>0</u>	<u>0</u>	<u>0</u>	<u>0</u>	<u>0</u>	<u>0</u>	<u>0</u>
Larceny All Other	<u>4</u>	<u>0</u>	<u>2</u>	<u>0</u>	<u>1</u>	<u>0</u>	<u>1</u>
Larceny Carbreak	<u>3</u>	<u>1</u>	<u>0</u>	<u>1</u>	<u>1</u>	<u>0</u>	<u>0</u>
Larceny Shoplifting	<u>2</u>	<u>0</u>	<u>1</u>	<u>1</u>	<u>0</u>	<u>0</u>	<u>0</u>
Robbery Armed	<u>1</u>	<u>0</u>	<u>0</u>	<u>0</u>	<u>0</u>	<u>1</u>	<u>0</u>
Robbery Strongarmed	<u>2</u>	<u>1</u>	<u>0</u>	<u>0</u>	<u>1</u>	<u>0</u>	<u>0</u>
Sexual Battery	<u>3</u>	<u>0</u>	<u>1</u>	<u>0</u>	<u>0</u>	<u>2</u>	<u>0</u>

*The Aggravated Assault, Auto Theft,& Sexual Battery statistics reflect the total number of incidents, it does not indicate the total number of victims or vehicles.

The Highlighted numbers indicate zones with higher levels of activity.

Last UCR build date: 4/11/2022 5:51:00 PM

COMPSTAT REPORT

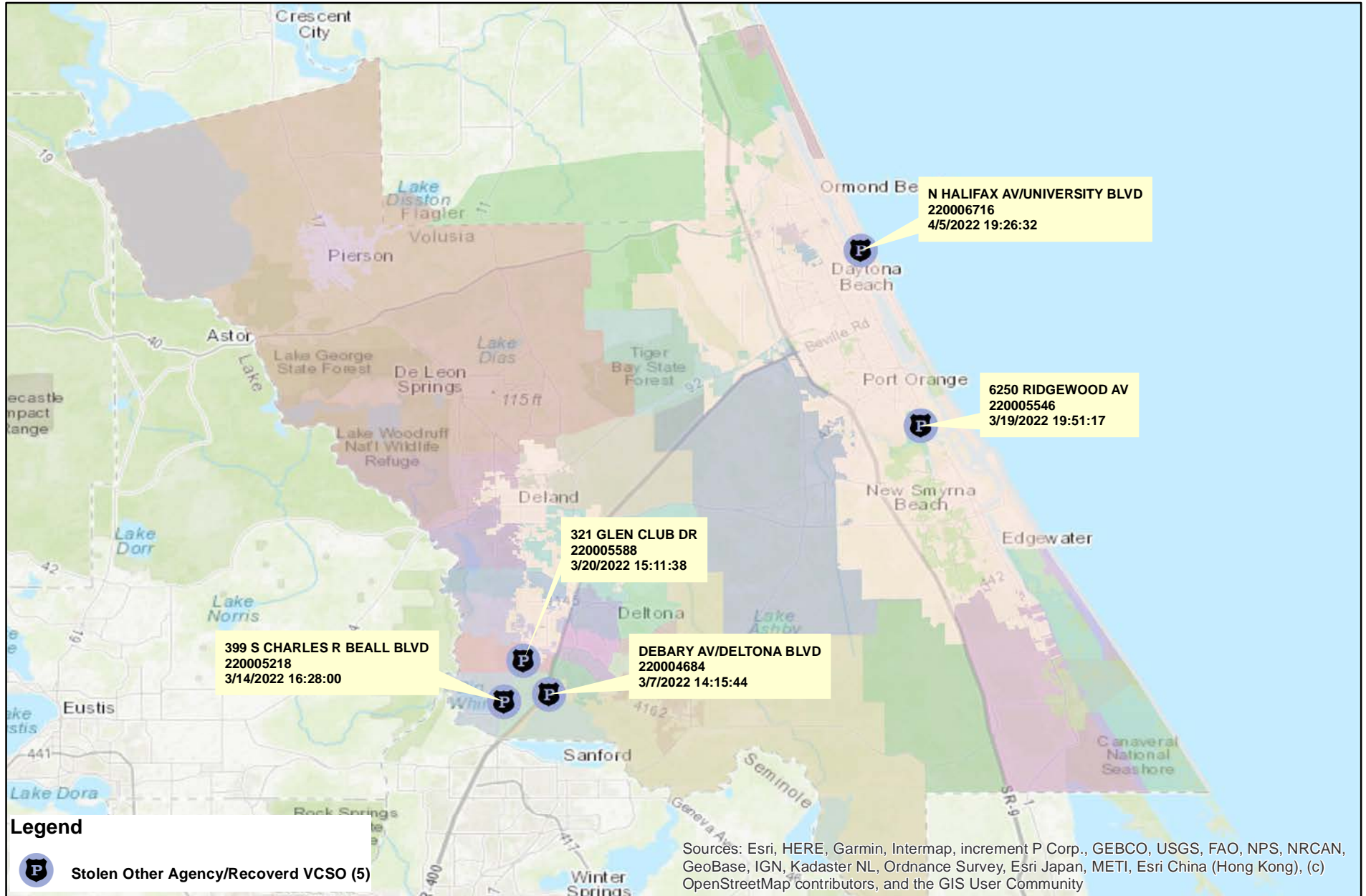


INVESTIGATIVE SERVICES SECTION


Period 22-03: March 06, 2022 – April 09, 2022

Captain Eric Dietrich

Agencywide Auto Recoveries 03/06/2022 thru 04/09/2022



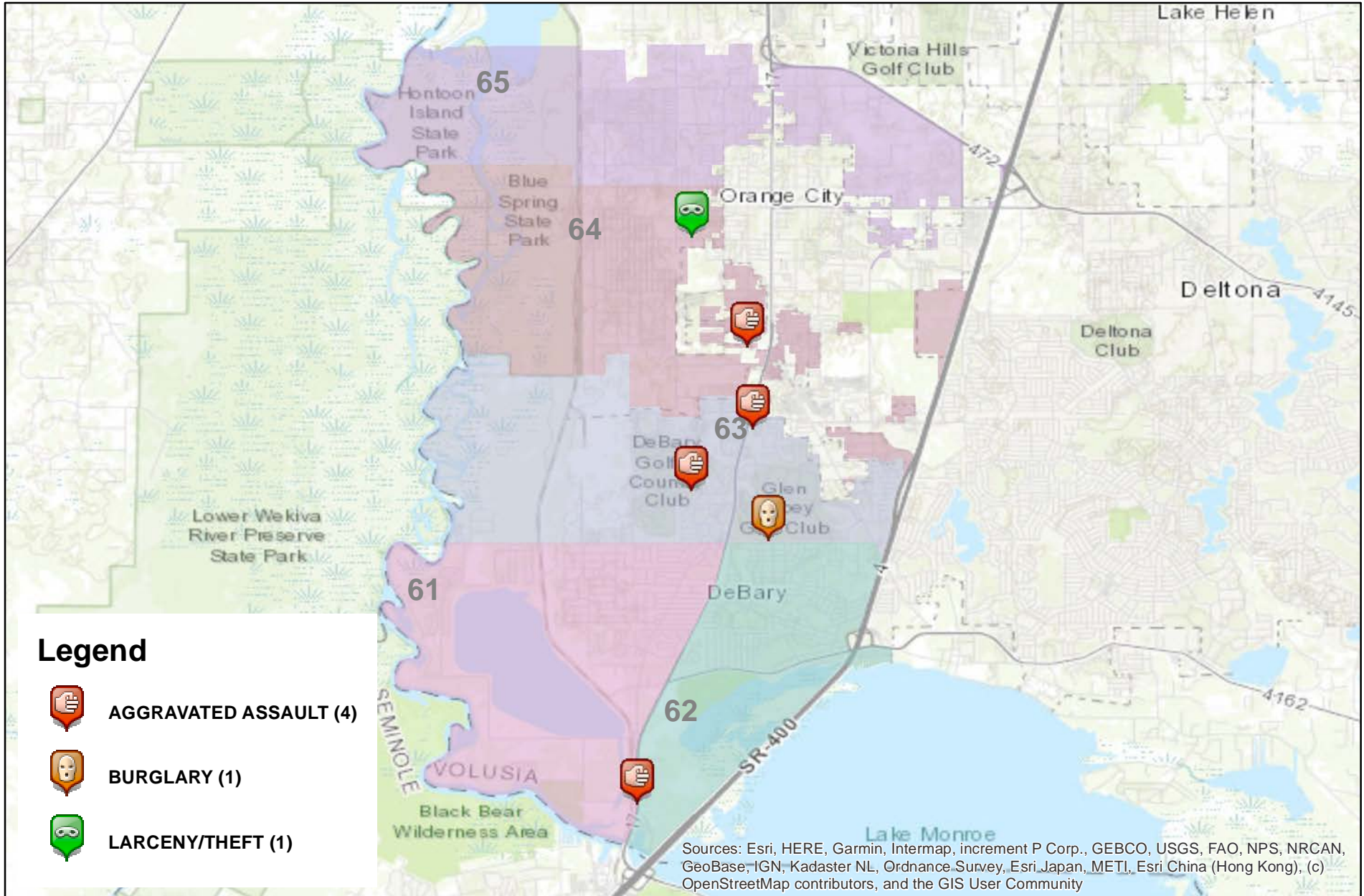
Prepared by: VC Crime Center
 Crime Intelligence Analyst
 Volusia Sheriff's Office
 Printed On: 4/12/2022



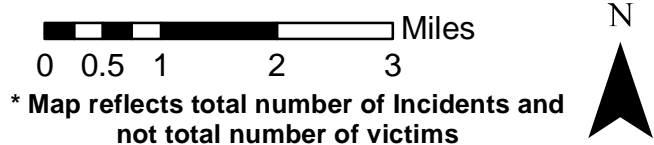
This is not a legal document.
 Due to address incompatibilities, some incidents may not be represented and the information on this map should not be viewed as the legal representation of property boundaries, roads, facilities, etc.

District 6 Part 1 Arrests by Location

03/06/2022 thru 04/09/2022



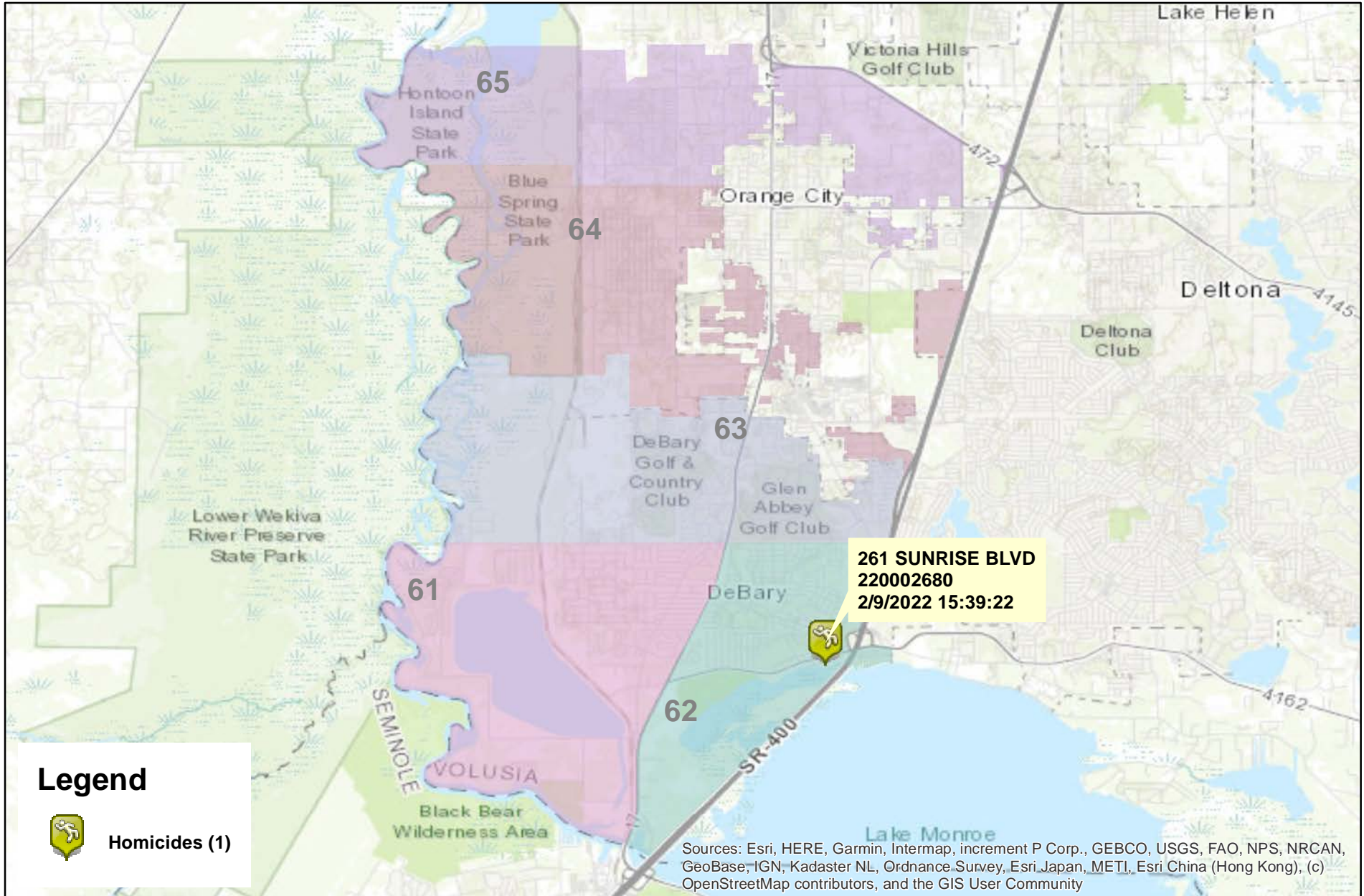
Prepared by: VC Crime Center
 Crime Intelligence Analyst
 Volusia Sheriff's Office
 Printed On: 4/12/2022



This is not a legal document. due to address incompatibilities, some incidents may not be represented and the information on this map should not be viewed as the legal representation of property boundaries, roads, facilities. etc.

District 6 Homicides

01/01/2022 thru 04/09/2022



Prepared by: VC Crime Center
Crime Intelligence Analyst
Volusia Sheriff's Office
Printed On: 4/12/2022



* Map reflects total number of Incidents and not total number of victims



This is not a legal document. due to address incompatibilities, some incidents may not be represented and the information on this map should not be viewed as the legal representation of property boundaries, roads, facilities. etc.

COMPSTAT REPORT



CRIME STATISTICS – DISTRICT 2

Period 22-03: March 06, 2022 – April 09, 2022

Captain Benyamin Yisrael

COMPSTAT STATISTICAL CRIME COMPARISON TO PREVIOUS 35 DAY PERIODS

District 2	11/21/2021	3/6/2022		12/26/2021	3/6/2022		1/30/2022	3/6/2022		3 Periods
Volusia County Sheriff's Office	12/25/2021	4/9/2022		1/29/2022	4/9/2022		3/5/2022	4/9/2022		Average %
VCSO Offense Data	Current - 3	Current (35d)	% Change	Current - 2	Current (35d)	% Change	Current - 1	Current (35d)	% Change	Change
Homicides	0	0	0%	0	0	0%	0	<u>0</u>	0%	0%
Auto Thefts	9	3	-67%	6	3	-50%	6	<u>3</u>	-50%	-56%
Total Burglaries	3	7	133%	9	7	-22%	5	7	40%	50%
Residence	2	6	200%	8	6	-25%	5	<u>6</u>	20%	65%
Non Residence	1	1	0%	1	1	0%	0	<u>1</u>	N/A	0%
Total Larcenies	27	24	-11%	32	24	-25%	34	24	-29%	-22%
Larcenies	16	15	-6%	19	15	-21%	21	<u>15</u>	-29%	-19%
Larceny Carbreak	6	6	0%	10	6	-40%	7	<u>6</u>	-14%	-18%
Larceny Shoplifting	5	3	-40%	3	3	0%	6	<u>3</u>	-50%	-30%
Larceny Bicycle	0	0	0%	0	0	0%	0	<u>0</u>	0%	0%
Total Robberies	2	4	100%	2	4	100%	8	4	-50%	50%
Armed	0	0	0%	1	0	-100%	1	<u>0</u>	-100%	-67%
Strongarmed	2	4	100%	1	4	300%	7	<u>4</u>	-43%	119%
Total Agg. Assaults/Bat.	7	15	114%	3	15	400%	11	15	36%	184%
Agg. Assaults/Batteries	3	5	67%	1	5	400%	4	<u>5</u>	25%	164%
Agg. Domestic Assault/Batteries	4	10	150%	2	10	400%	7	<u>10</u>	43%	198%
Person Shot	0	1	N/A	0	1	N/A	2	<u>1</u>	-50%	-17%
Total Sexual Bat.	5	3	-40%	3	3	0%	2	3	50%	3%
Sexual Battery	1	1	0%	0	1	N/A	0	<u>1</u>	N/A	0%
Sexual Battery Child	4	2	-50%	3	2	-33%	2	<u>2</u>	0%	-28%
Total Part One Crimes	53	56	6%	55	56	2%	66	56	-15%	-3%
Part One Property Crimes	39	34	-13%	47	34	-28%	45	<u>34</u>	-24%	-22%
Part One Person Crimes	14	22	57%	8	22	175%	21	<u>22</u>	5%	79%
Total Calls For Service	2,075	2,040	-2%	2,193	2,040	-7%	1,961	2,040	4%	-2%
Firearm Offenses	0	3	N/A	2	3	50%	3	<u>3</u>	0%	17%
All Domestic Violence Cases	41	40	-2%	26	40	54%	34	<u>40</u>	18%	23%

NOTE: This Crime data is preliminary and subject to reclassification upon further investigation. The data above reflects the total number of offenses, it does not indicate the total number of incidents. N/A = Not Applicable

Last UCR build date: 4/11/2022 5:51:00 PM

January 1, 2022 through April 9, 2022 compared to the same periods in 2020 and 2021

Volusia County Sheriff's Office	YTD	YTD	2020-2021	YTD	YTD	2021-2022	YTD	YTD	2020-2022	% OF
District 2	2020	2021	% Change	2021	2022	%Change	2020	2022	%Change	COUNTYWIDE
Homicides	1	1	0%	1	0	-100%	1	<u>0</u>	-100%	0%
Auto Thefts	24	15	-38%	15	15	0%	24	<u>15</u>	-38%	33%
Total Burglaries	32	15	-53%	15	18	20%	32	18	-44%	29%
Residence	27	10	-63%	10	17	70%	27	<u>17</u>	-37%	31%
Non Residence	5	5	0%	5	1	-80%	5	<u>1</u>	-80%	13%
Total Larcenies	107	60	-44%	60	82	37%	107	82	-23%	28%
Larcenies	59	37	-37%	37	51	38%	59	<u>51</u>	-14%	30%
Larceny Carbreak	24	13	-46%	13	19	46%	24	<u>19</u>	-21%	30%
Larceny Shoplifting	21	6	-71%	6	12	100%	21	<u>12</u>	-43%	27%
Larceny Bicycle	3	4	33%	4	0	-100%	3	<u>0</u>	-100%	0%
Total Robberies	2	11	450%	11	14	27%	2	14	600%	48%
Armed	0	1	N/A	1	2	100%	0	<u>2</u>	N/A	33%
Strongarmed	2	10	400%	10	12	20%	2	<u>12</u>	500%	52%
Total Agg. Assaults/Bat.	32	30	-6%	30	29	-3%	32	29	-9%	N/A
Agg. Assaults/Batteries	19	11	-42%	11	10	-9%	19	<u>10</u>	-47%	19%
Agg. Domestic Assault/Batteries	13	19	46%	19	19	0%	13	<u>19</u>	46%	26%
Person Shot	1	0	-100%	0	3	N/A	1	<u>3</u>	200%	25%
Total Sexual Bat.	4	8	100%	8	8	0%	4	8	100%	20%
Sexual Battery	1	1	0%	1	1	0%	1	<u>1</u>	0%	17%
Sexual Battery Child	3	7	133%	7	7	0%	3	<u>7</u>	133%	21%
Total Part One Crimes	202	140	-31%	140	166	19%	202	166	-18%	29%
Part One Property Crimes	163	90	-45%	90	115	28%	163	<u>115</u>	-29%	29%
Part One Person Crimes	39	50	28%	50	51	2%	39	<u>51</u>	31%	26%
Total Calls For Service	5,553	5,387	-3%	5,387	5,860	9%	5,553	5,860	6%	20%
Firearm Offenses	9	7	-22%	7	8	14%	9	<u>8</u>	-11%	27%
All Domestic Violence Cases	73	87	19%	87	97	11%	73	<u>97</u>	33%	25%

NOTE: This Crime data is preliminary and subject to reclassification upon further investigation. The data above reflects the total number of offenses, it does not indicate the total number of incidents. There were incidents that did not code into either district. These are included in the Countywide Total. N/A = Not Applicable

Last UCR build date: 4/11/2022 5:51:00 PM

January 1, 2022 through April 9, 2022 compared to the same periods in 2020 and 2021

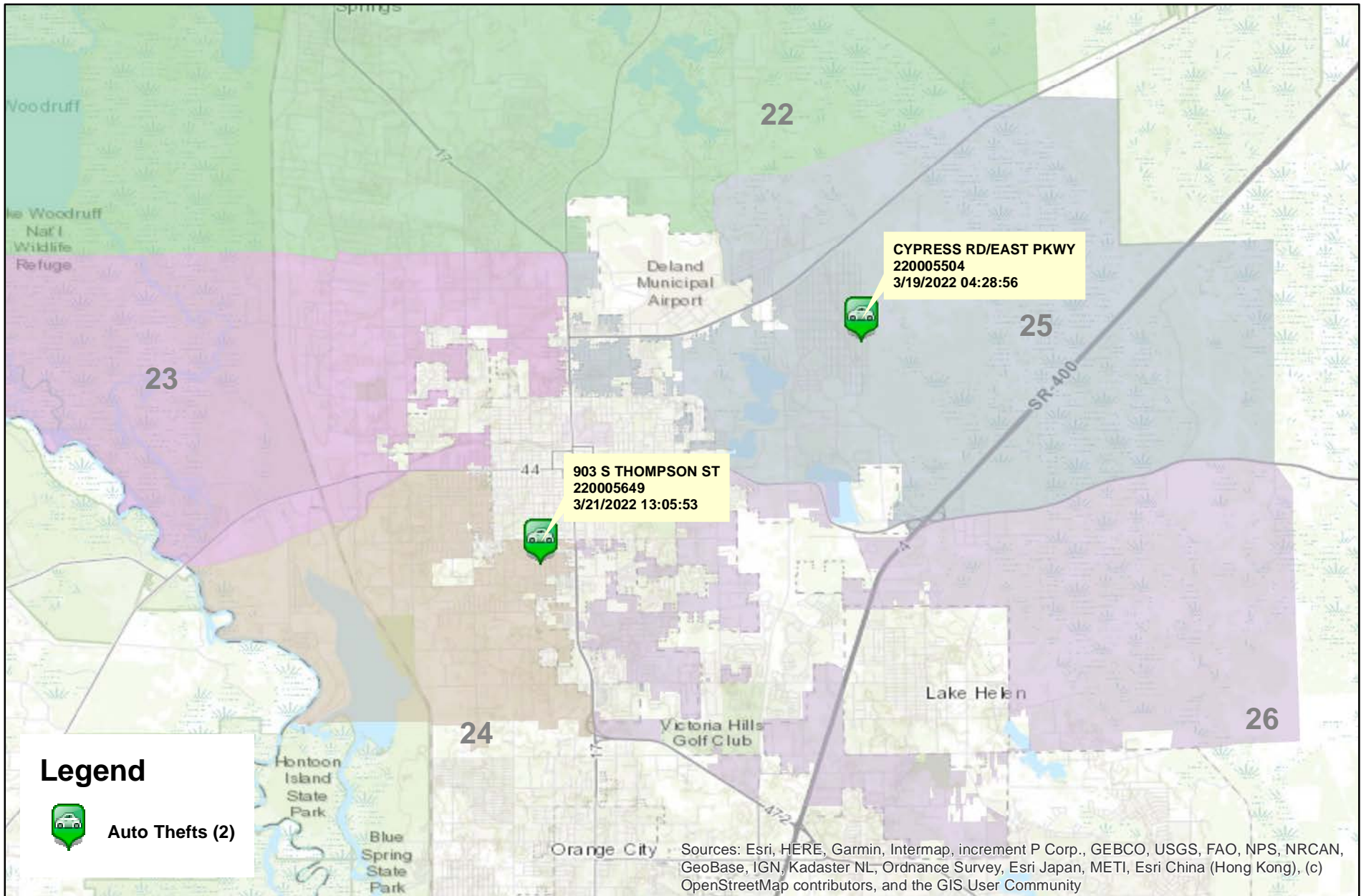
Volusia County Sheriff's Office District 2 Clearances	YTD 2020					YTD 2021					YTD 2022				
	Offense	Clrs	% Clr	Adult	Juv	Offense	Clrs	% Clr	Adult	Juv	Offense	Clrs	% Clr	Adult	Juv
Homicides	1	1	100%	1	0	1	1	100%	1	0	0	<u>0</u>	0%	0	0
Auto Thefts	24	15	63%	13	2	15	9	60%	9	0	15	<u>6</u>	40%	5	1
Total Burglaries	32	21	66%	19	2	15	10	67%	10	0	18	5	28%	4	1
Residence	27	18	67%	17	1	10	6	60%	6	0	17	<u>5</u>	29%	4	1
Non Residence	5	3	60%	2	1	5	4	80%	4	0	1	<u>0</u>	0%	0	0
Total Larcenies	107	50	47%	47	3	60	24	40%	22	2	82	19	23%	19	0
Larcenies	59	15	25%	15	0	37	13	35%	13	0	51	<u>10</u>	20%	10	0
Larceny Carbreak	24	12	50%	9	3	13	5	38%	5	0	19	<u>3</u>	16%	3	0
Larceny Shoplifting	21	21	100%	21	0	6	4	67%	3	1	12	<u>6</u>	50%	6	0
Larceny Bicycle	3	2	67%	2	0	4	2	50%	1	1	0	<u>0</u>	0%	0	0
Total Robberies	2	2	100%	2	0	11	11	100%	11	0	14	14	100%	14	0
Armed	0	0	0%	0	0	1	1	100%	1	0	2	<u>2</u>	100%	2	0
Strongarmed	2	2	100%	2	0	10	10	100%	10	0	12	<u>12</u>	100%	12	0
Total Agg. Assaults/Bat.	32	27	84%	26	1	30	31	103%	28	3	29	22	76%	19	3
Agg. Assaults/Batteries	19	15	79%	15	0	11	13	118%	10	3	10	<u>8</u>	80%	7	1
Agg. Domestic Assault/Batteries	13	12	92%	11	1	19	18	95%	18	0	19	<u>14</u>	74%	12	2
Person Shot	1	0	0%	0	0	0	0	0%	0	0	3	<u>2</u>	67%	2	0
Total Sexual Bat.	4	3	75%	2	1	10	2	20%	1	1	8	1	13%	1	0
Sexual Battery	1	0	0%	0	0	2	0	0%	0	0	1	<u>0</u>	0%	0	0
Sexual Battery Child	3	3	100%	2	1	8	2	25%	1	1	7	<u>1</u>	14%	1	0
Total Part One Crimes	202	119	59%	105	9	140	88	63%	82	6	166	67	40%	62	5
Part One Property Crimes	163	86	53%	79	7	90	43	48%	41	2	115	<u>30</u>	26%	28	2
Part One Person Crimes	39	33	85%	26	2	50	45	90%	41	4	51	<u>37</u>	73%	34	3

NOTE: This Crime data is preliminary and subject to reclassification upon further investigation. The data above reflects the total number of offenses, it does not indicate the total number of incidents.

Last UCR build date: 4/11/2022 5:51:00 PM

District 2 Auto Thefts

03/06/2022 thru 04/09/2022



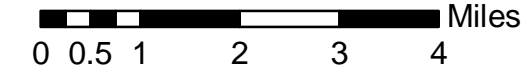
Legend

 Auto Thefts (2)

Sources: Esri, HERE, Garmin, Intermap, increment P Corp., GEBCO, USGS, FAO, NPS, NRCAN, GeoBase, IGN, Kadaster NL, Ordnance Survey, Esri Japan, METI, Esri China (Hong Kong), (c) OpenStreetMap contributors, and the GIS User Community



Prepared by: VC Crime Center
Crime Intelligence Analyst
Volusia Sheriff's Office
Printed On: 4/11/2022



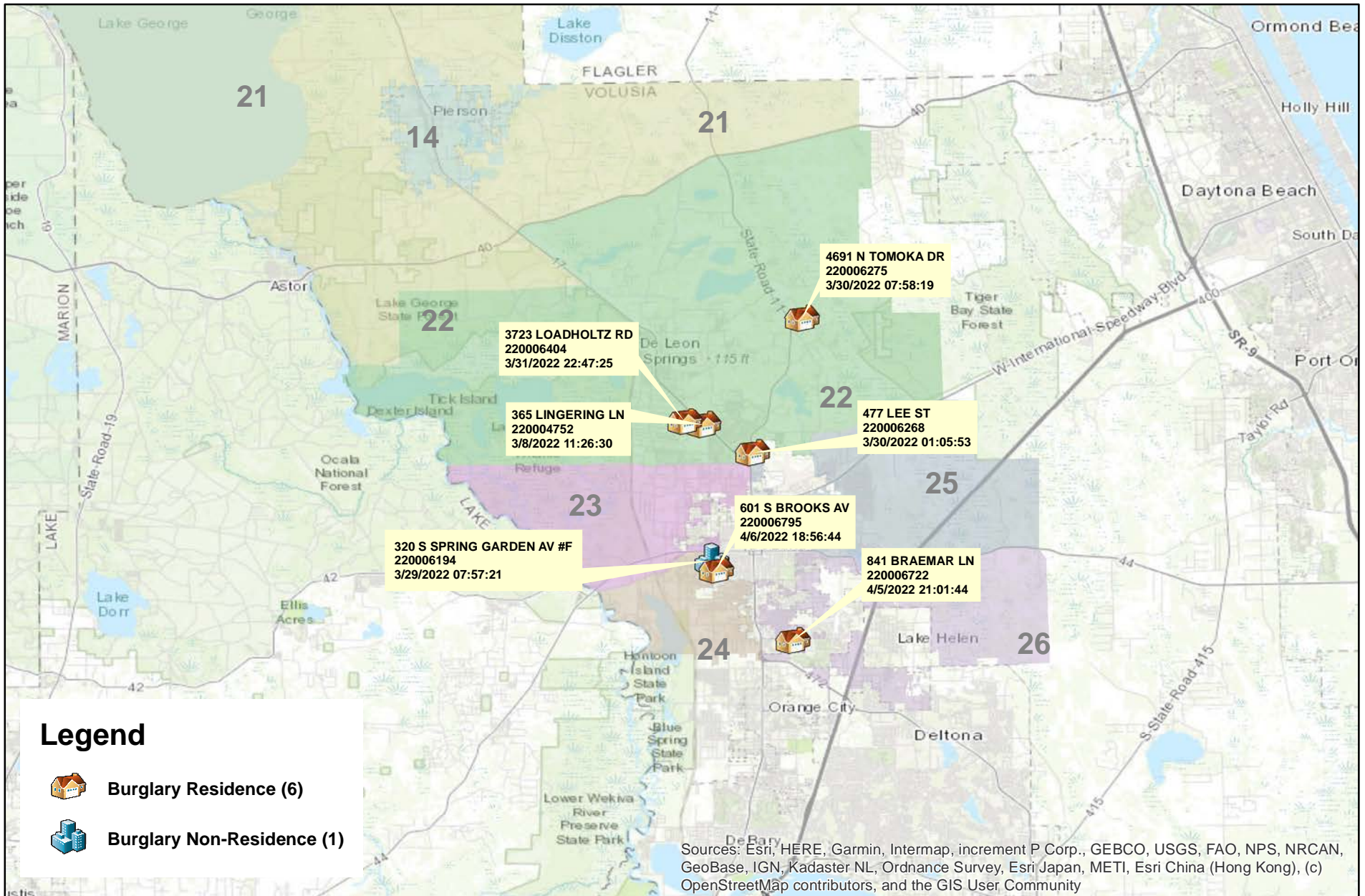
* Map reflects total number of Incidents and not total number of victims



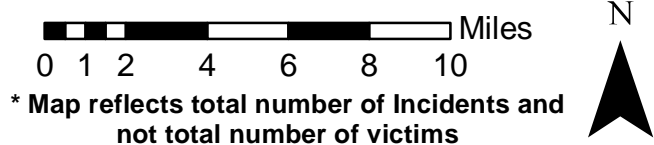
This is not a legal document. due to address incompatibilities, some incidents may not be represented and the information on this map should not be viewed as the legal representation of property boundaries, roads, facilities. etc.

District 2 Burglaries

03/06/2022 thru 04/09/2022

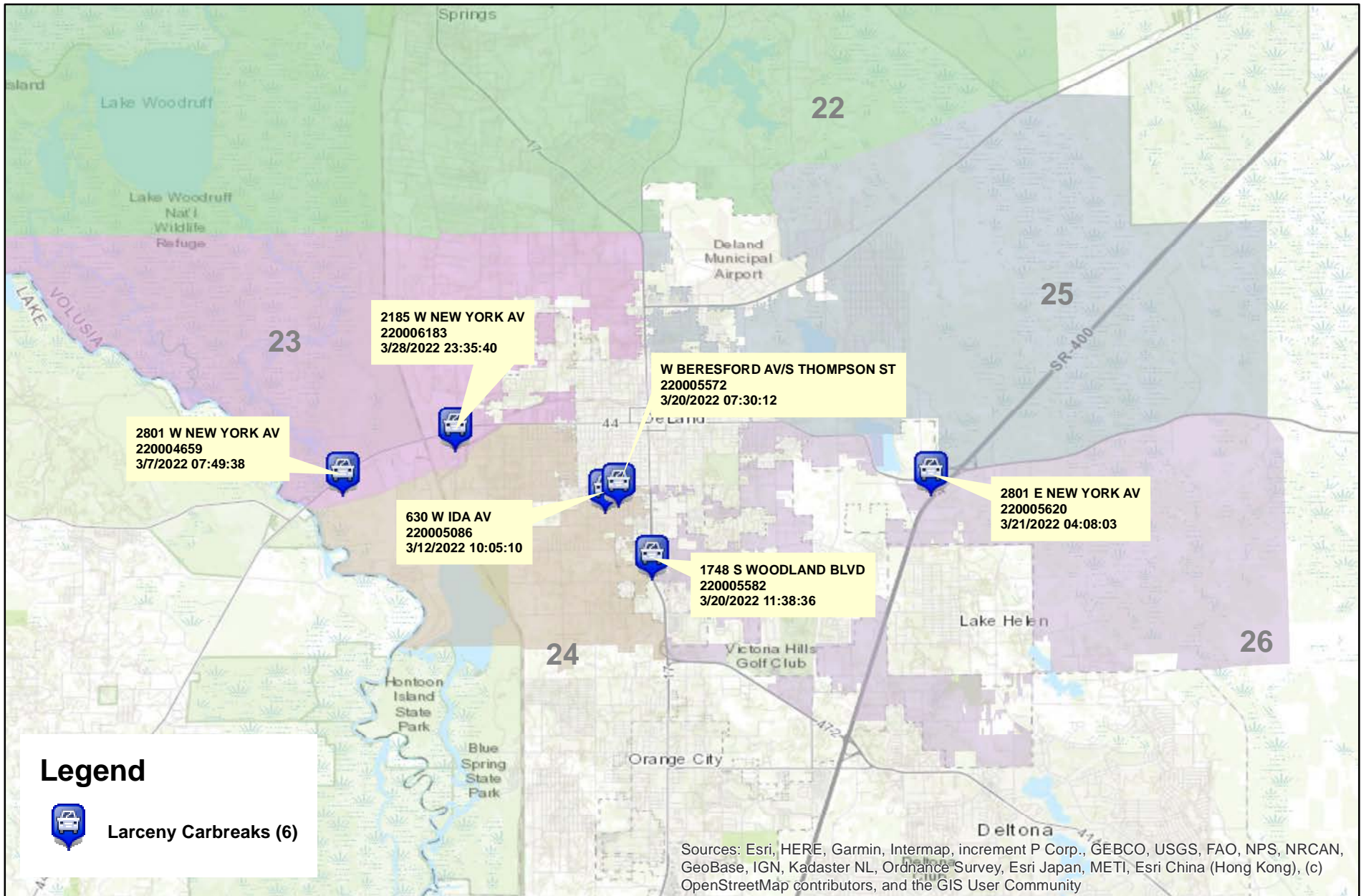


Prepared by: VC Crime Center
 Crime Intelligence Analyst
 Volusia Sheriff's Office
 Printed On: 4/11/2022



This is not a legal document. due to address incompatibilities, some incidents may not be represented and the information on this map should not be viewed as the legal representation of property boundaries, roads, facilities. etc.

District 2 Larceny Carbreaks 03/06/2022 thru 04/09/2022



Prepared by: VC Crime Center
 Crime Intelligence Analyst
 Volusia Sheriff's Office
 Printed On: 4/11/2022

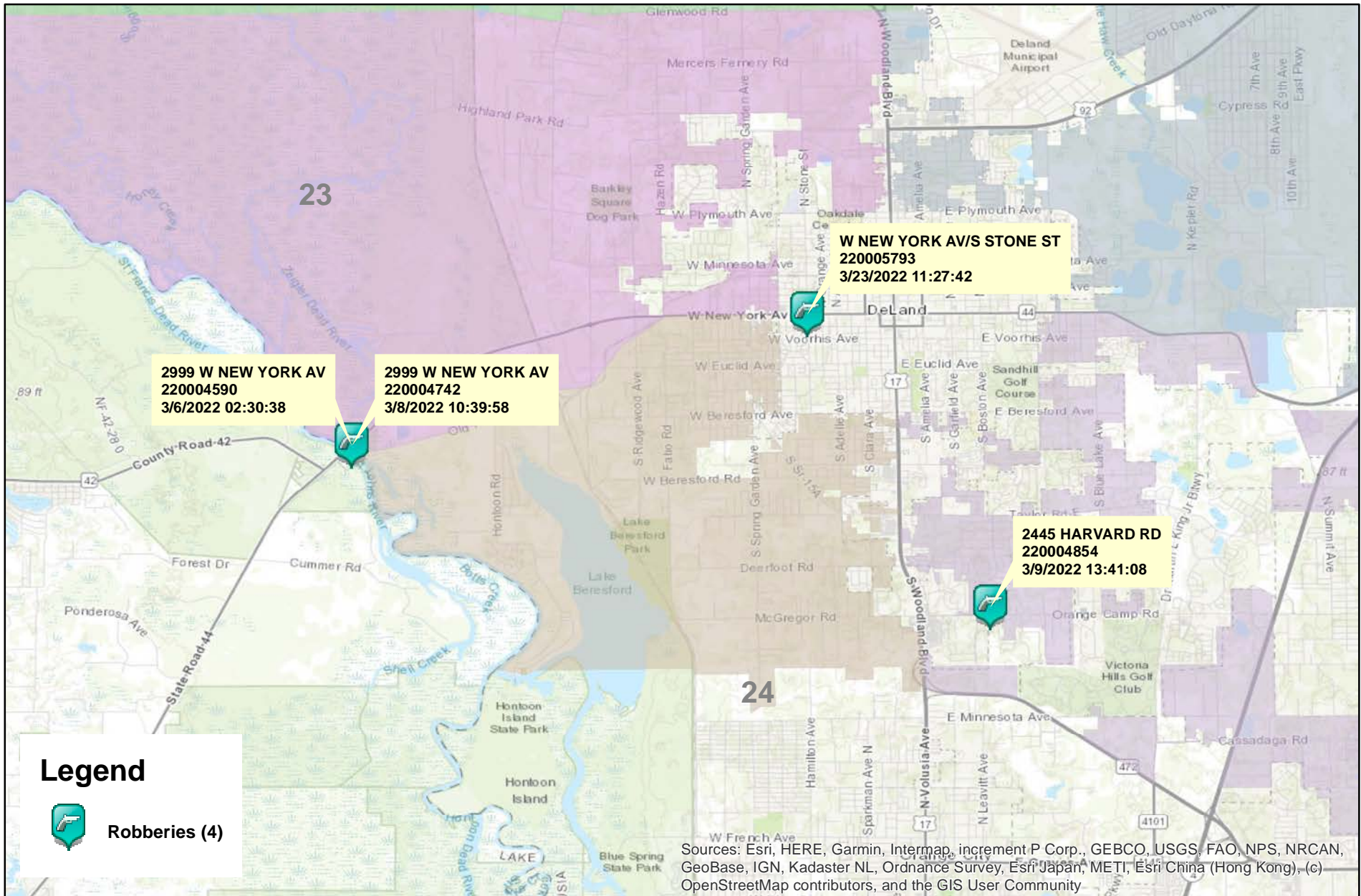
0 0.5 1 2 3 4 5 Miles
 * Map reflects total number of Incidents and not total number of victims




This is not a legal document. due to address incompatibilities, some incidents may not be represented and the information on this map should not be viewed as the legal representation of property boundaries, roads, facilities. etc.

District 2 Robberies

03/06/2022 thru 04/09/2022



Legend

 Robberies (4)

Sources: Esri, HERE, Garmin, Intermap, increment P Corp., GEBCO, USGS, FAO, NPS, NRCAN, GeoBase, IGN, Kadaster NL, Ordnance Survey, Esri Japan, METI, Esri China (Hong Kong), (c) OpenStreetMap contributors, and the GIS User Community



Prepared by: VC Crime Center
 Crime Intelligence Analyst
 Volusia Sheriff's Office
 Printed On: 4/11/2022

0 0.5 1 2 3 Miles

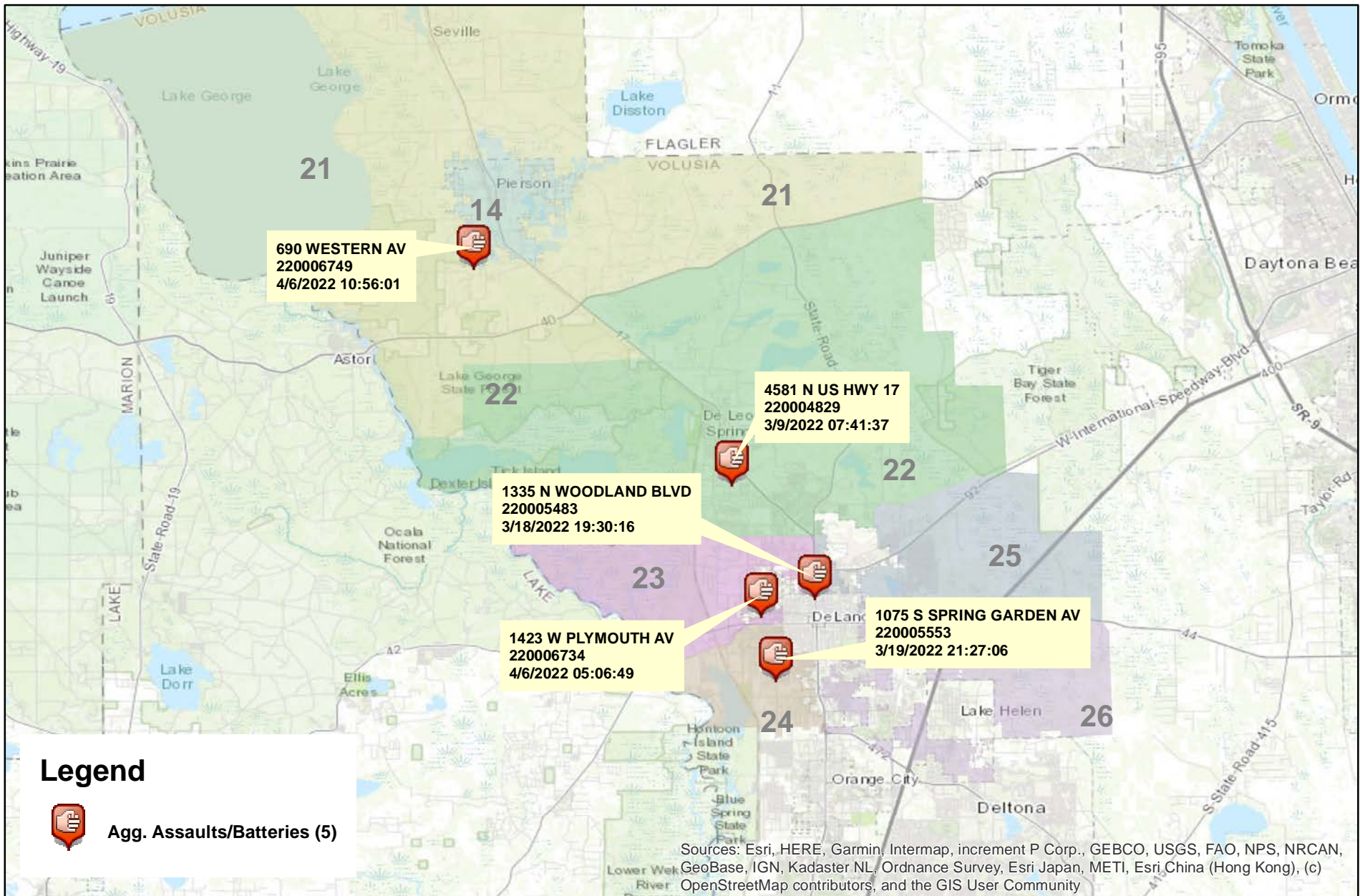
* Map reflects total number of Incidents and not total number of victims



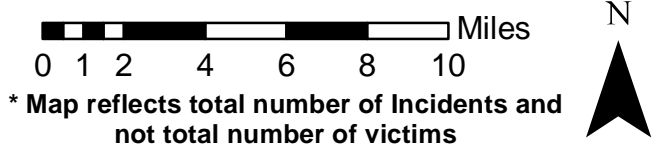
This is not a legal document. due to address incompatibilities, some incidents may not be represented and the information on this map should not be viewed as the legal representation of property boundaries, roads, facilities. etc.

District 2 Aggravated Assaults and Batteries

03/06/2022 thru 04/09/2022



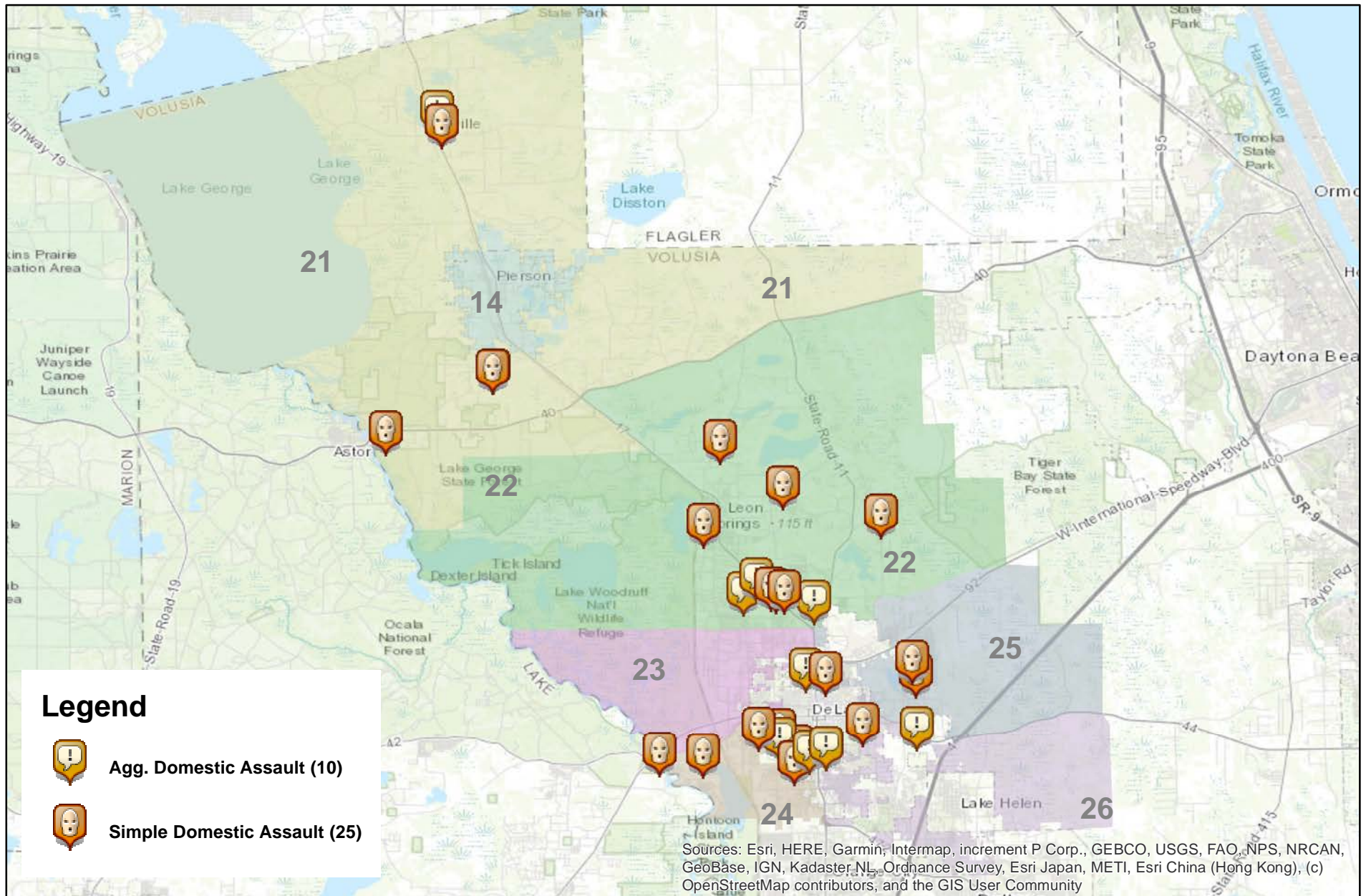
Prepared by: VC Crime Center
 Crime Intelligence Analyst
 Volusia Sheriff's Office
 Printed On: 4/11/2022



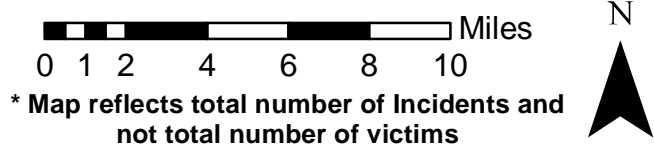
This is not a legal document. due to address incompatibilities, some incidents may not be represented and the information on this map should not be viewed as the legal representation of property boundaries, roads, facilities. etc.

District 2 Hot Domestic Assaults and Batteries

03/06/2022 thru 04/09/2022

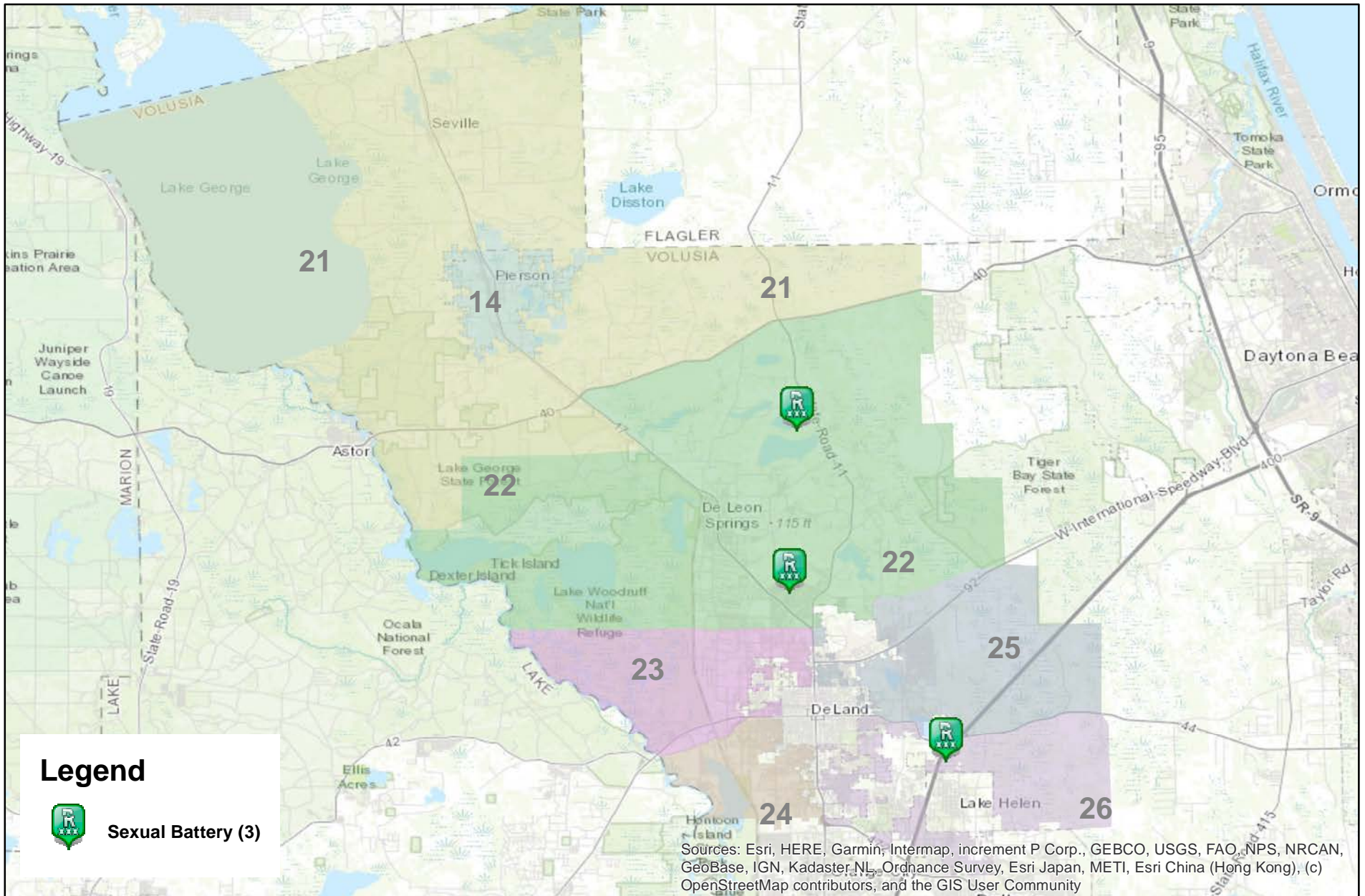


Prepared by: VC Crime Center
 Crime Intelligence Analyst
 Volusia Sheriff's Office
 Printed On: 4/11/2022



This is not a legal document. due to address incompatibilities, some incidents may not be represented and the information on this map should not be viewed as the legal representation of property boundaries, roads, facilities. etc.

District 2 Sexual Battery 03/06/2022 thru 04/09/2022



Prepared by: VC Crime Center
Crime Intelligence Analyst
Volusia Sheriff's Office
Printed On: 4/11/2022

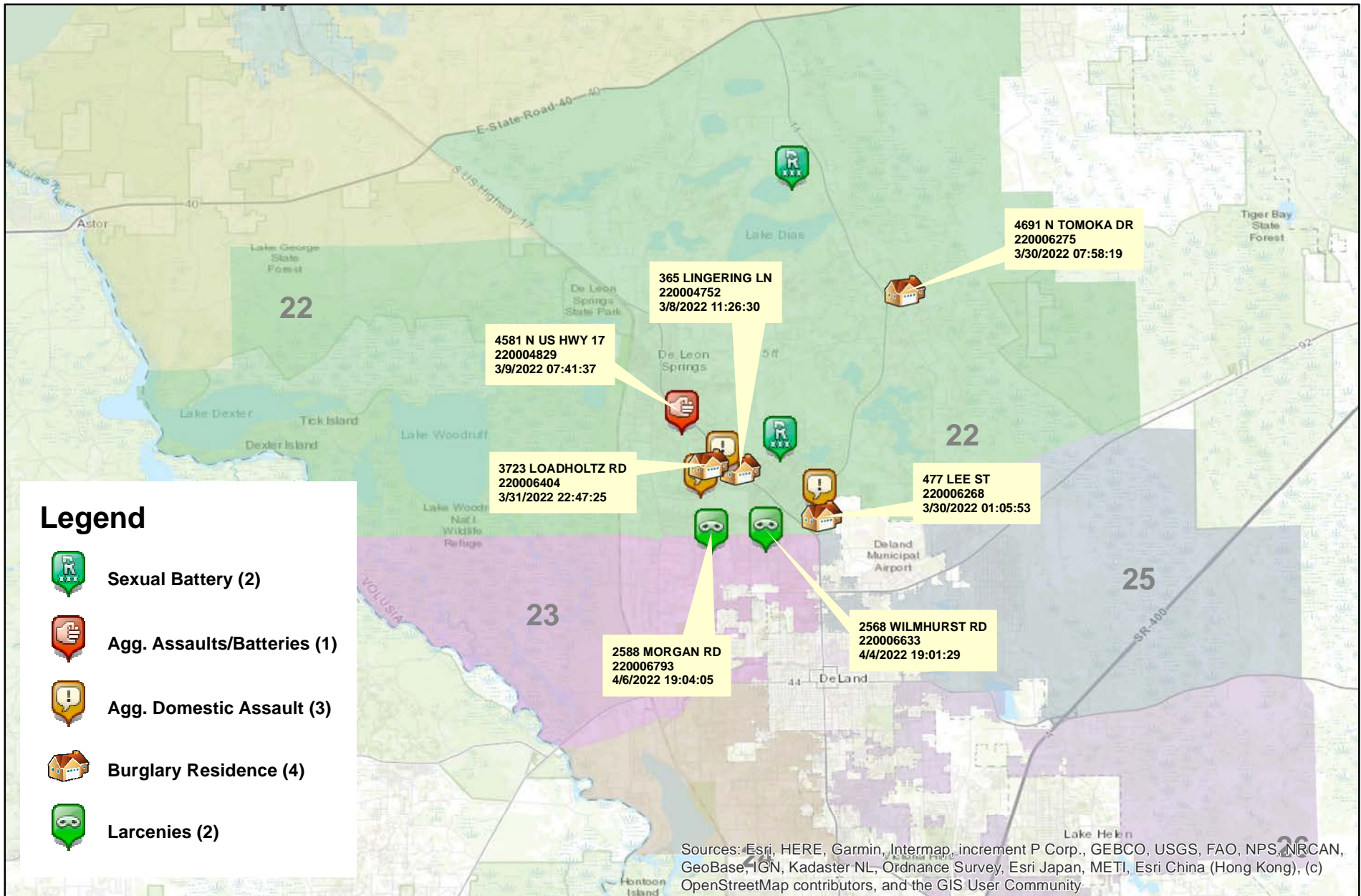
0 1 2 4 6 8 10 Miles
* Map reflects total number of Incidents and not total number of victims



This is not a legal document. due to address incompatibilities, some incidents may not be represented and the information on this map should not be viewed as the legal representation of property boundaries, roads, facilities. etc.

District 2 Hot Zone 22

03/06/2022 thru 04/09/2022



Prepared by: VC Crime Center
 Crime Intelligence Analyst
 Volusia Sheriff's Office
 Printed On: 4/11/2022

00.51 2 3 4 5 Miles
 * Map reflects total number of Incidents and not total number of victims



This is not a legal document. due to address incompatibilities, some incidents may not be represented and the information on this map should not be viewed as the legal representation of property boundaries, roads, facilities. etc.

District 2 - Part 1 Crimes by Zone 03/06/2022 through 04/09/2022

Volusia County Sheriff's Office	Total	14	21	22	23	24	25	26	CT
Total	<u>55</u>	<u>0</u>	<u>5</u>	<u>12</u>	<u>8</u>	<u>11</u>	<u>3</u>	<u>9</u>	<u>7</u>
Aggravated Assaults	<u>15</u>	<u>0</u>	<u>3</u>	<u>4</u>	<u>2</u>	<u>3</u>	<u>0</u>	<u>1</u>	<u>2</u>
Auto Thefts	<u>2</u>	<u>0</u>	<u>0</u>	<u>0</u>	<u>0</u>	<u>1</u>	<u>1</u>	<u>0</u>	<u>0</u>
Burglary Non-Residence	<u>1</u>	<u>0</u>	<u>0</u>	<u>0</u>	<u>0</u>	<u>1</u>	<u>0</u>	<u>0</u>	<u>0</u>
Burglary Residence	<u>6</u>	<u>0</u>	<u>0</u>	<u>4</u>	<u>0</u>	<u>1</u>	<u>0</u>	<u>1</u>	<u>0</u>
Homicide	<u>0</u>	<u>0</u>	<u>0</u>	<u>0</u>	<u>0</u>	<u>0</u>	<u>0</u>	<u>0</u>	<u>0</u>
Larceny All Other	<u>15</u>	<u>0</u>	<u>2</u>	<u>2</u>	<u>2</u>	<u>3</u>	<u>2</u>	<u>3</u>	<u>1</u>
Larceny Carbreak	<u>6</u>	<u>0</u>	<u>0</u>	<u>0</u>	<u>2</u>	<u>2</u>	<u>0</u>	<u>0</u>	<u>2</u>
Larceny Shoplifting	<u>3</u>	<u>0</u>	<u>0</u>	<u>0</u>	<u>0</u>	<u>0</u>	<u>0</u>	<u>3</u>	<u>0</u>
Robbery Armed	<u>0</u>	<u>0</u>	<u>0</u>	<u>0</u>	<u>0</u>	<u>0</u>	<u>0</u>	<u>0</u>	<u>0</u>
Robbery Strongarmed	<u>4</u>	<u>0</u>	<u>0</u>	<u>0</u>	<u>2</u>	<u>0</u>	<u>0</u>	<u>1</u>	<u>1</u>
Sexual Battery	<u>3</u>	<u>0</u>	<u>0</u>	<u>2</u>	<u>0</u>	<u>0</u>	<u>0</u>	<u>0</u>	<u>1</u>

*The Aggravated Assault, Auto Theft,& Sexual Battery statistics reflect the total number of incidents, it does not indicate the total number of victims or vehicles.

The Highlighted numbers indicate zones with higher levels of activity.

Last UCR build date: 4/11/2022 5:51:00 PM

COMPSTAT REPORT

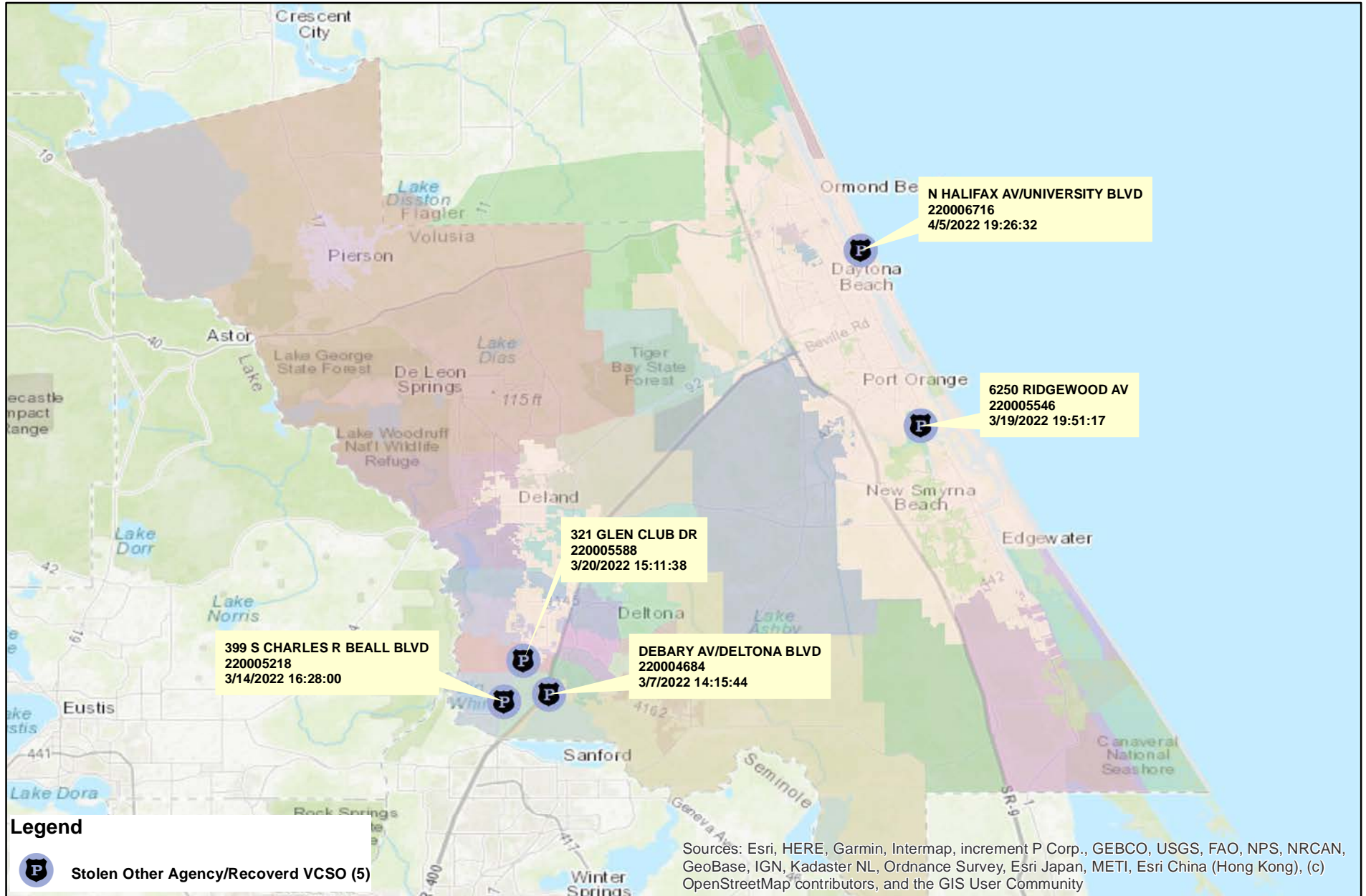


INVESTIGATIVE SERVICES SECTION

Period 22-03: March 06, 2022 – April 09, 2022

Captain Eric Dietrich

Agencywide Auto Recoveries 03/06/2022 thru 04/09/2022



Prepared by: VC Crime Center
Crime Intelligence Analyst
Volusia Sheriff's Office
Printed On: 4/12/2022

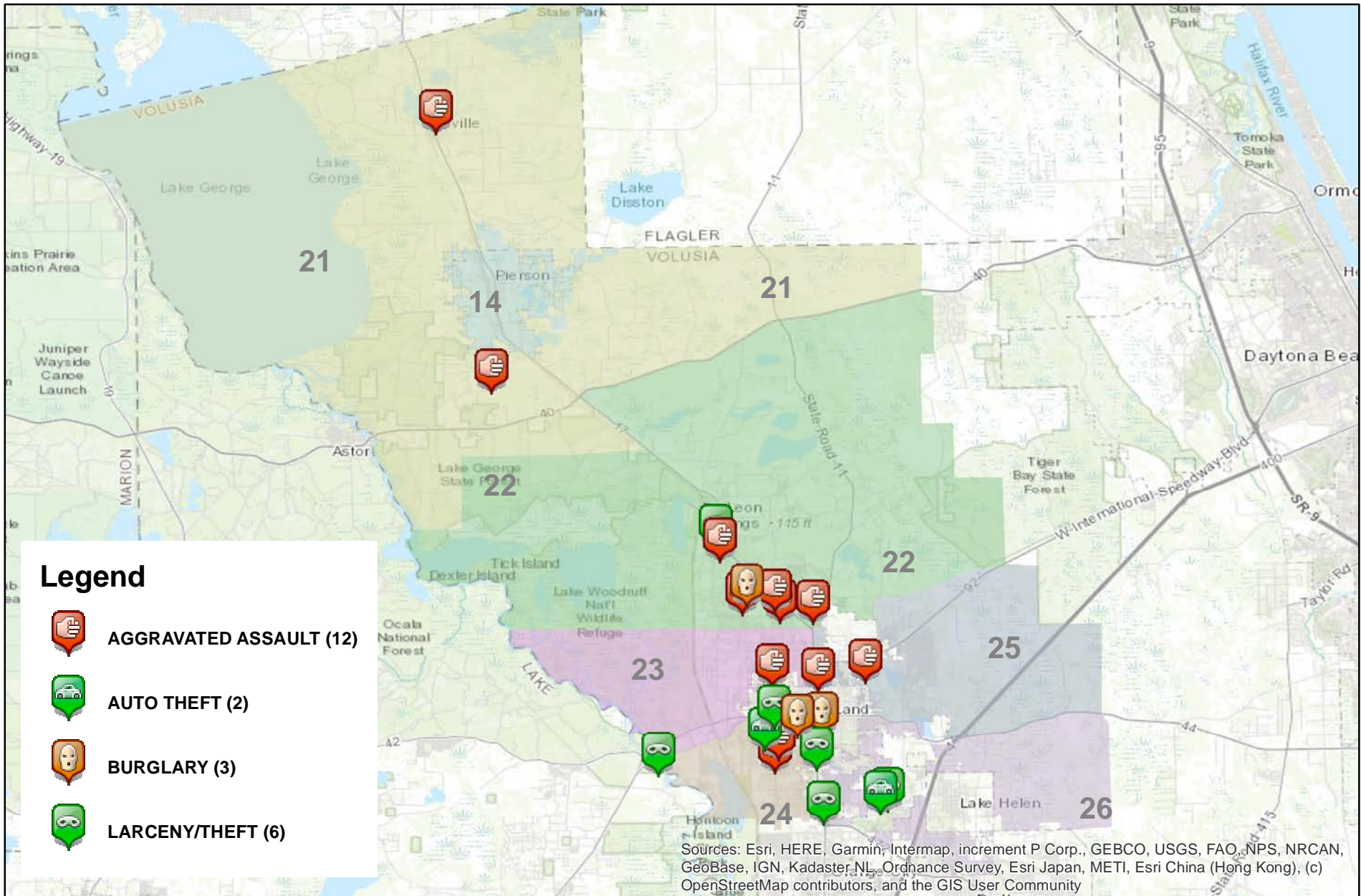
0 2.254.5 9 13.5 18 Miles



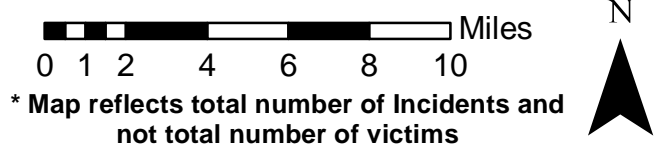
This is not a legal document.
Due to address incompatibilities, some incidents may not be represented and the information on this map should not be viewed as the legal representation of property boundaries, roads, facilities, etc.

District 2 Part 1 Arrests by Location

03/06/2022 thru 04/09/2022



Prepared by: VC Crime Center
 Crime Intelligence Analyst
 Volusia Sheriff's Office
 Printed On: 4/11/2022



This is not a legal document. due to address incompatibilities, some incidents may not be represented and the information on this map should not be viewed as the legal representation of property boundaries, roads, facilities. etc.

COMPSTAT REPORT

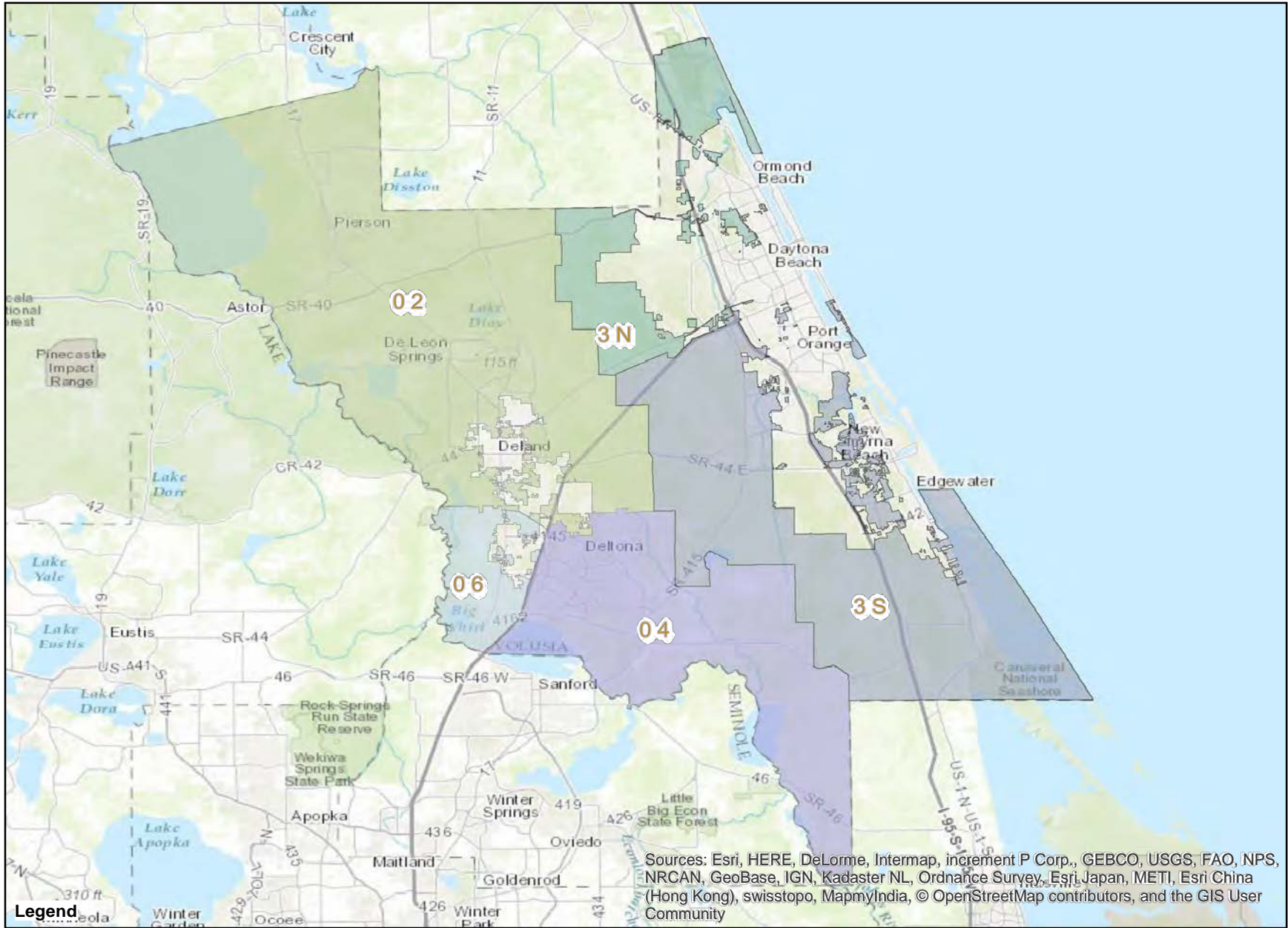


EAST VOLUSIA

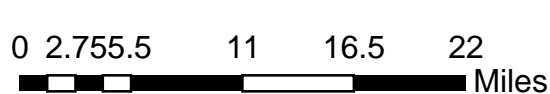
Period 22-03: March 06, 2022 – April 09, 2022

Sheriff Michael J. Chitwood
Chief Deputy Joseph Gallagher

Volusia Sheriff's Office Districts



Prepared by: Patrick Harding
Crime Intelligence Analyst
Volusia Sheriff's Office
Printed On: 5/10/2017



This is not a legal document.
Due to address incompatibilities, some incidents may not be represented and the information on this map should not be viewed as the legal representation of property boundaries, roads, facilities, etc.

COMPSTAT REPORT



CRIME STATISTICS – DISTRICT 3 NORTH

Period 22-03: March 06, 2022 – April 09, 2022

Captain Paul Adkins

COMPSTAT STATISTICAL CRIME COMPARISON TO PREVIOUS 35 DAY PERIODS

District 3 North	11/21/2021	3/6/2022		12/26/2021	3/6/2022		1/30/2022	3/6/2022		3 Periods
Volusia County Sheriff's Office	12/25/2021	4/9/2022		1/29/2022	4/9/2022		3/5/2022	4/9/2022		Average %
VCSO Offense Data	Current - 3	Current (35d)	% Change	Current - 2	Current (35d)	% Change	Current - 1	Current (35d)	% Change	Change
Homicides	1	0	-100%	0	0	0%	0	<u>0</u>	0%	-33%
Auto Thefts	2	4	100%	3	4	33%	1	<u>4</u>	300%	144%
Total Burglaries	4	3	-25%	2	3	50%	0	3	N/A	8%
Residence	3	3	0%	1	3	200%	0	<u>3</u>	N/A	67%
Non Residence	1	0	-100%	1	0	-100%	0	<u>0</u>	0%	-67%
Total Larcenies	12	7	-42%	9	7	-22%	19	7	-63%	-42%
Larcenies	9	5	-44%	5	5	0%	13	<u>5</u>	-62%	-35%
Larceny Carbreak	3	1	-67%	4	1	-75%	3	<u>1</u>	-67%	-69%
Larceny Shoplifting	0	0	0%	0	0	0%	3	<u>0</u>	-100%	-33%
Larceny Bicycle	0	1	N/A	0	1	N/A	0	<u>1</u>	N/A	0%
Total Robberies	1	0	-100%	0	0	0%	0	0	0%	-33%
Armed	0	0	0%	0	0	0%	0	<u>0</u>	0%	0%
Strongarmed	1	0	-100%	0	0	0%	0	<u>0</u>	0%	-33%
Total Agg. Assaults/Bat.	6	6	0%	8	6	-25%	4	6	50%	8%
Agg. Assaults/Batteries	4	4	0%	5	4	-20%	2	<u>4</u>	100%	27%
Agg. Domestic Assault/Batteries	2	2	0%	3	2	-33%	2	<u>2</u>	0%	-11%
Person Shot	0	3	N/A	3	3	0%	0	<u>3</u>	N/A	0%
Total Sexual Bat.	2	0	-100%	5	0	-100%	1	0	-100%	-100%
Sexual Battery	1	0	-100%	0	0	0%	0	<u>0</u>	0%	-33%
Sexual Battery Child	1	0	-100%	5	0	-100%	1	<u>0</u>	-100%	-100%
Total Part One Crimes	28	20	-29%	27	20	-26%	25	20	-20%	-25%
Part One Property Crimes	18	14	-22%	14	14	0%	20	<u>14</u>	-30%	-17%
Part One Person Crimes	10	6	-40%	13	6	-54%	5	<u>6</u>	20%	-25%
Total Calls For Service	1,232	1,439	17%	1,580	1,439	-9%	1,461	1,439	-2%	2%
Firearm Offenses	1	3	200%	4	3	-25%	0	<u>3</u>	N/A	58%
All Domestic Violence Cases	23	18	-22%	15	18	20%	14	<u>18</u>	29%	9%

NOTE: This Crime data is preliminary and subject to reclassification upon further investigation. The data above reflects the total number of offenses, it does not indicate the total number of incidents. N/A = Not Applicable

Last UCR build date: 4/11/2022 5:51:00 PM

January 1, 2022 through April 9, 2022 compared to the same periods in 2020 and 2021

Volusia County Sheriff's Office	YTD	YTD	2020-2021	YTD	YTD	2021-2022	YTD	YTD	2020-2022	% OF
District 3 North	2020	2021	% Change	2021	2022	%Change	2020	2022	%Change	COUNTYWIDE
Homicides	1	2	100%	2	0	-100%	1	<u>0</u>	-100%	0%
Auto Thefts	9	10	11%	10	8	-20%	9	<u>8</u>	-11%	17%
Total Burglaries	11	7	-36%	7	4	-43%	11	4	-64%	6%
Residence	8	6	-25%	6	4	-33%	8	<u>4</u>	-50%	7%
Non Residence	3	1	-67%	1	0	-100%	3	<u>0</u>	-100%	0%
Total Larcenies	56	29	-48%	29	31	7%	56	31	-45%	11%
Larcenies	26	16	-38%	16	21	31%	26	<u>21</u>	-19%	13%
Larceny Carbreak	24	10	-58%	10	6	-40%	24	<u>6</u>	-75%	9%
Larceny Shoplifting	4	3	-25%	3	3	0%	4	<u>3</u>	-25%	7%
Larceny Bicycle	2	0	-100%	0	1	N/A	2	<u>1</u>	-50%	8%
Total Robberies	3	4	33%	4	0	-100%	3	0	-100%	0%
Armed	1	0	-100%	0	0	0%	1	<u>0</u>	-100%	0%
Strongarmed	2	4	100%	4	0	-100%	2	<u>0</u>	-100%	0%
Total Agg. Assaults/Bat.	13	17	31%	17	18	6%	13	18	38%	N/A
Agg. Assaults/Batteries	8	10	25%	10	11	10%	8	<u>11</u>	38%	20%
Agg. Domestic Assault/Batteries	5	7	40%	7	7	0%	5	<u>7</u>	40%	9%
Person Shot	1	1	0%	1	6	500%	1	<u>6</u>	500%	50%
Total Sexual Bat.	5	3	-40%	3	6	100%	5	6	20%	15%
Sexual Battery	0	1	N/A	1	0	-100%	0	<u>0</u>	0%	0%
Sexual Battery Child	5	2	-60%	2	6	200%	5	<u>6</u>	20%	18%
Total Part One Crimes	98	72	-27%	72	67	-7%	98	67	-32%	12%
Part One Property Crimes	76	46	-39%	46	43	-7%	76	<u>43</u>	-43%	11%
Part One Person Crimes	22	26	18%	26	24	-8%	22	<u>24</u>	9%	12%
Total Calls For Service	4,884	3,992	-18%	3,992	4,268	7%	4,884	4,268	-13%	15%
Firearm Offenses	2	3	50%	3	7	133%	2	<u>7</u>	250%	23%
All Domestic Violence Cases	37	50	35%	50	47	-6%	37	<u>47</u>	27%	12%

NOTE: This Crime data is preliminary and subject to reclassification upon further investigation. The data above reflects the total number of offenses, it does not indicate the total number of incidents. There were incidents that did not code into either district. These are included in the Countywide Total. N/A = Not Applicable

Last UCR build date: 4/11/2022 5:51:00 PM

January 1, 2022 through April 9, 2022 compared to the same periods in 2020 and 2021

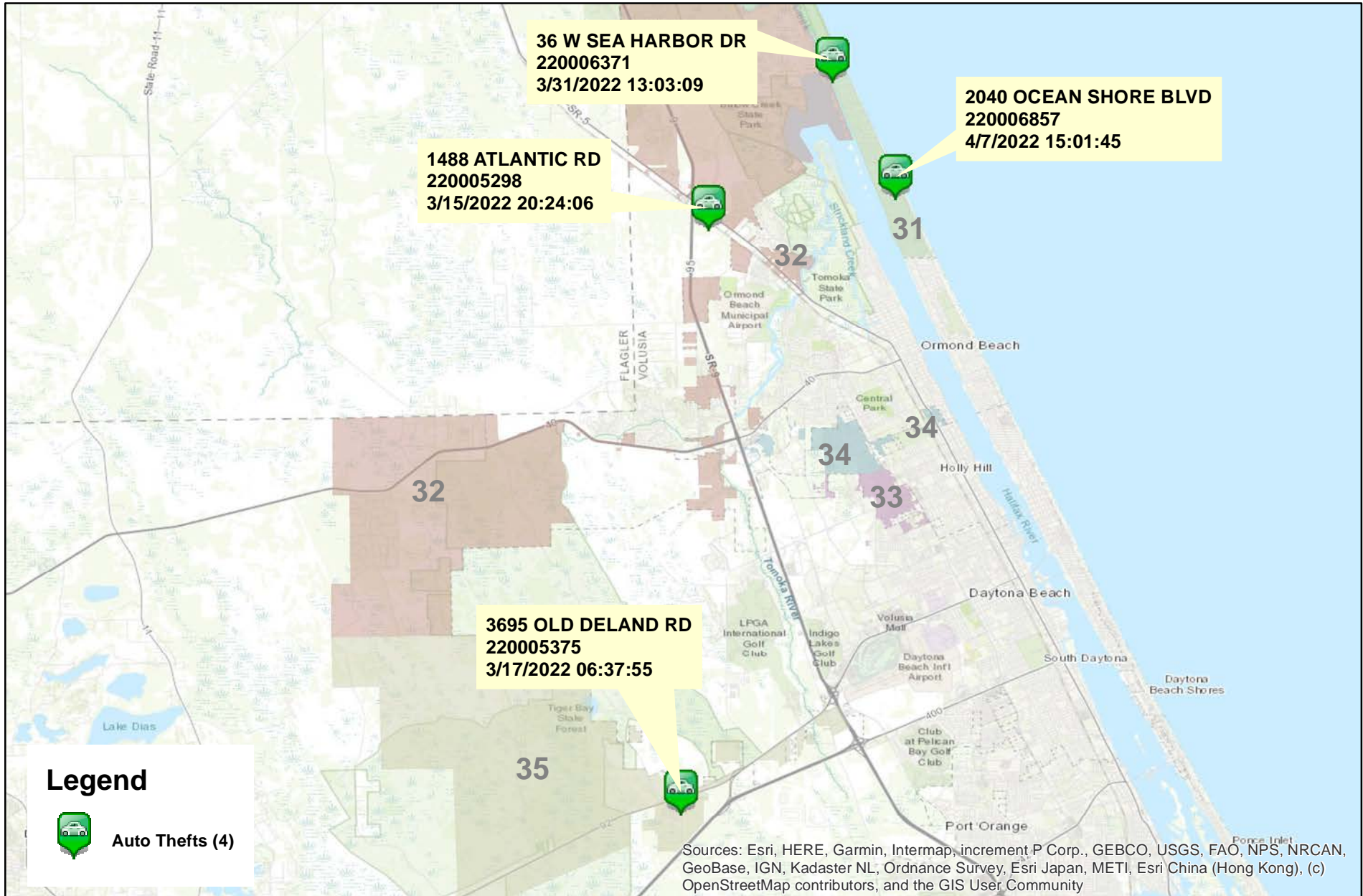
Volusia County Sheriff's Office District 3 North Clearances	YTD 2020					YTD 2021					YTD 2022				
	Offense	Clrs	% Clr	Adult	Juv	Offense	Clrs	% Clr	Adult	Juv	Offense	Clrs	% Clr	Adult	Juv
Homicides	1	0	0%	0	0	2	2	100%	2	0	0	<u>0</u>	0%	0	0
Auto Thefts	9	5	56%	4	1	10	3	30%	3	0	8	<u>5</u>	63%	4	1
Total Burglaries	11	3	27%	3	0	7	4	57%	4	0	4	1	25%	1	0
Residence	8	2	25%	2	0	6	4	67%	4	0	4	<u>1</u>	25%	1	0
Non Residence	3	1	33%	1	0	1	0	0%	0	0	0	<u>0</u>	0%	0	0
Total Larcenies	56	15	27%	13	2	29	9	31%	9	0	31	8	26%	7	1
Larcenies	26	5	19%	5	0	16	4	25%	4	0	21	<u>5</u>	24%	5	0
Larceny Carbreak	24	8	33%	6	2	10	4	40%	4	0	6	<u>1</u>	17%	0	1
Larceny Shoplifting	4	1	25%	1	0	3	1	33%	1	0	3	<u>2</u>	67%	2	0
Larceny Bicycle	2	1	50%	1	0	0	0	0%	0	0	1	<u>0</u>	0%	0	0
Total Robberies	3	3	100%	3	0	4	4	100%	4	0	0	0	0%	0	0
Armed	1	1	100%	1	0	0	0	0%	0	0	0	<u>0</u>	0%	0	0
Strongarmed	2	2	100%	2	0	4	4	100%	4	0	0	<u>0</u>	0%	0	0
Total Agg. Assaults/Bat.	13	9	69%	9	0	17	15	88%	15	0	18	11	61%	11	0
Agg. Assaults/Batteries	8	4	50%	4	0	10	8	80%	8	0	11	<u>5</u>	45%	5	0
Agg. Domestic Assault/Batteries	5	5	100%	5	0	7	7	100%	7	0	7	<u>6</u>	86%	6	0
Person Shot	1	1	100%	1	0	1	1	100%	1	0	6	<u>1</u>	17%	1	0
Total Sexual Bat.	5	3	60%	3	0	3	4	133%	1	3	6	0	0%	0	0
Sexual Battery	0	0	0%	0	0	1	1	100%	1	0	0	<u>0</u>	0%	0	0
Sexual Battery Child	5	3	60%	3	0	2	3	150%	0	3	6	<u>0</u>	0%	0	0
Total Part One Crimes	98	38	39%	32	3	72	41	57%	38	3	67	25	37%	23	2
Part One Property Crimes	76	23	30%	20	3	46	16	35%	16	0	43	<u>14</u>	33%	12	2
Part One Person Crimes	22	15	68%	12	0	26	25	96%	22	3	24	<u>11</u>	46%	11	0

NOTE: This Crime data is preliminary and subject to reclassification upon further investigation. The data above reflects the total number of offenses, it does not indicate the total number of incidents.

Last UCR build date: 4/11/2022 5:51:00 PM

District 3 North Auto Thefts

03/06/2022 thru 04/09/2022



Prepared by: VC Crime Center
 Crime Intelligence Analyst
 Volusia Sheriff's Office
 Printed On: 4/11/2022

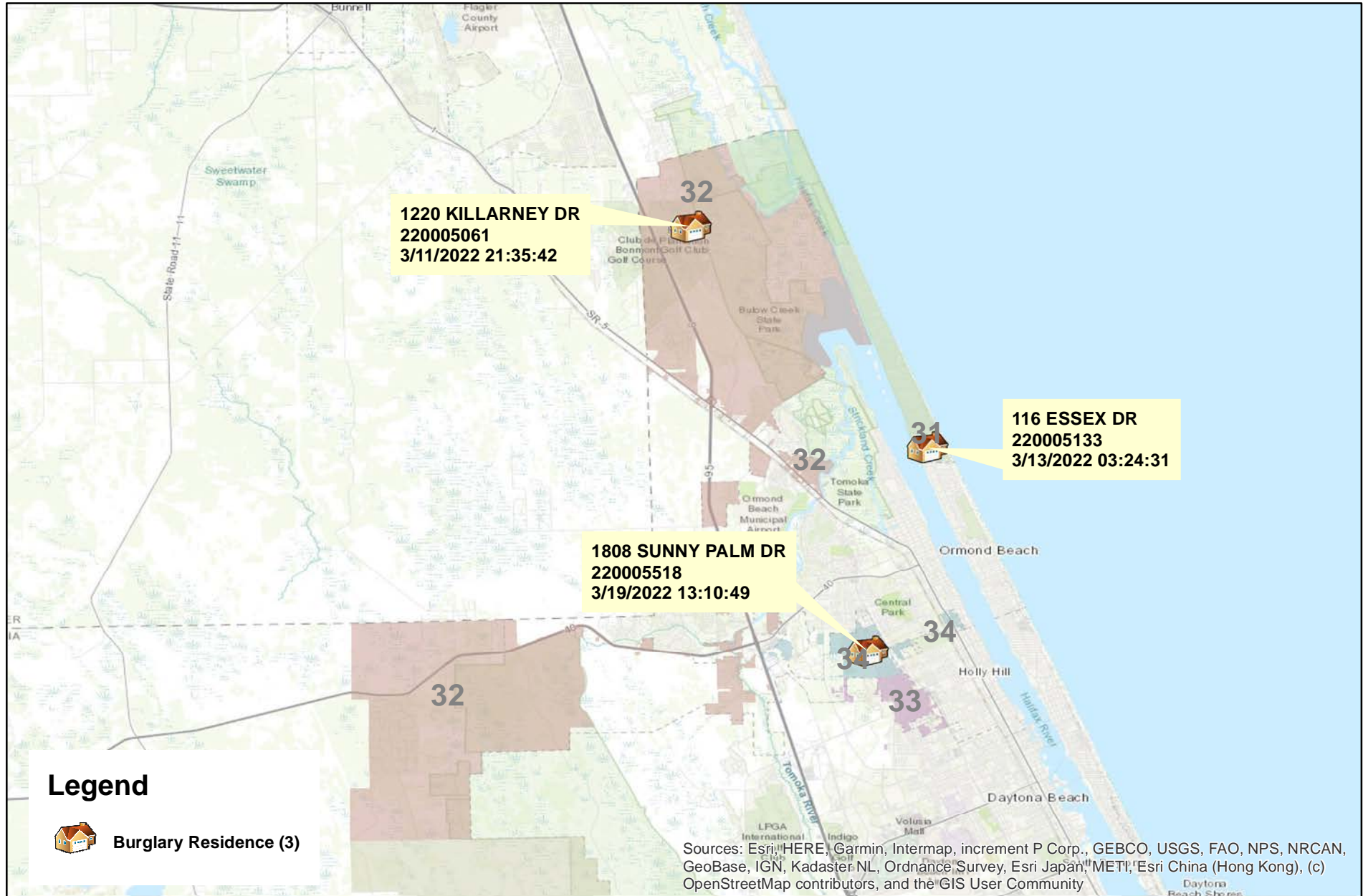
00.51 2 3 4 5 Miles
 * Map reflects total number of Incidents and not total number of victims



This is not a legal document. due to address incompatibilities, some incidents may not be represented and the information on this map should not be viewed as the legal representation of property boundaries, roads, facilities. etc.

District 3 North Burglaries

03/06/2022 thru 04/09/2022



Prepared by: VC Crime Center
Crime Intelligence Analyst
Volusia Sheriff's Office
Printed On: 4/11/2022

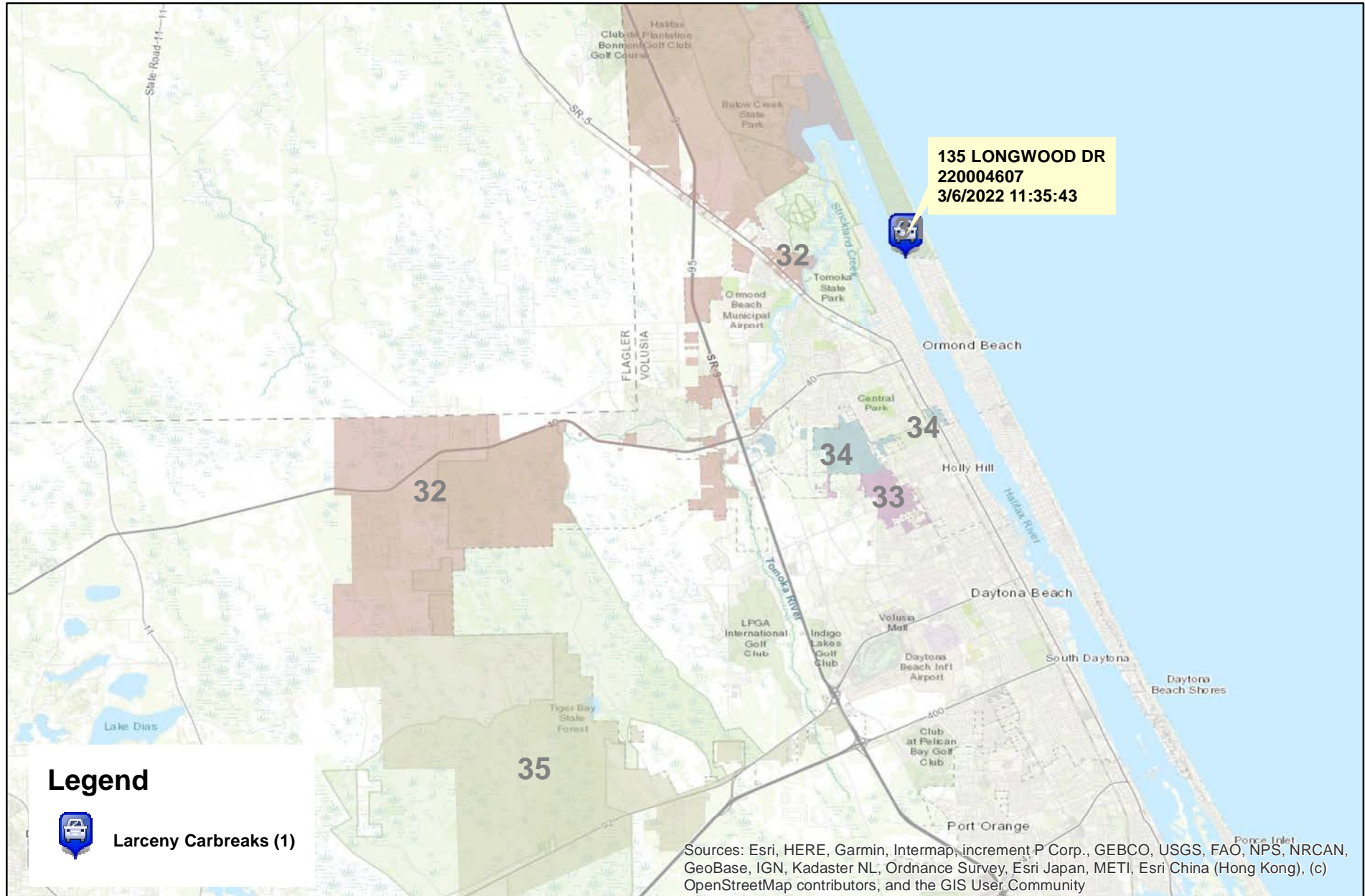
00.51 2 3 4 5 Miles
* Map reflects total number of Incidents and not total number of victims



This is not a legal document. due to address incompatibilities, some incidents may not be represented and the information on this map should not be viewed as the legal representation of property boundaries, roads, facilities. etc.

District 3 North Larceny Carbreaks

03/06/2022 thru 04/09/2022



Legend

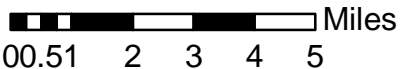


Larceny Carbreaks (1)

Sources: Esri, HERE, Garmin, Intermap, increment P Corp., GEBCO, USGS, FAO, NPS, NRCAN, GeoBase, IGN, Kadaster NL, Ordnance Survey, Esri Japan, METI, Esri China (Hong Kong), (c) OpenStreetMap contributors, and the GIS User Community



Prepared by: VC Crime Center
 Crime Intelligence Analyst
 Volusia Sheriff's Office
 Printed On: 4/11/2022



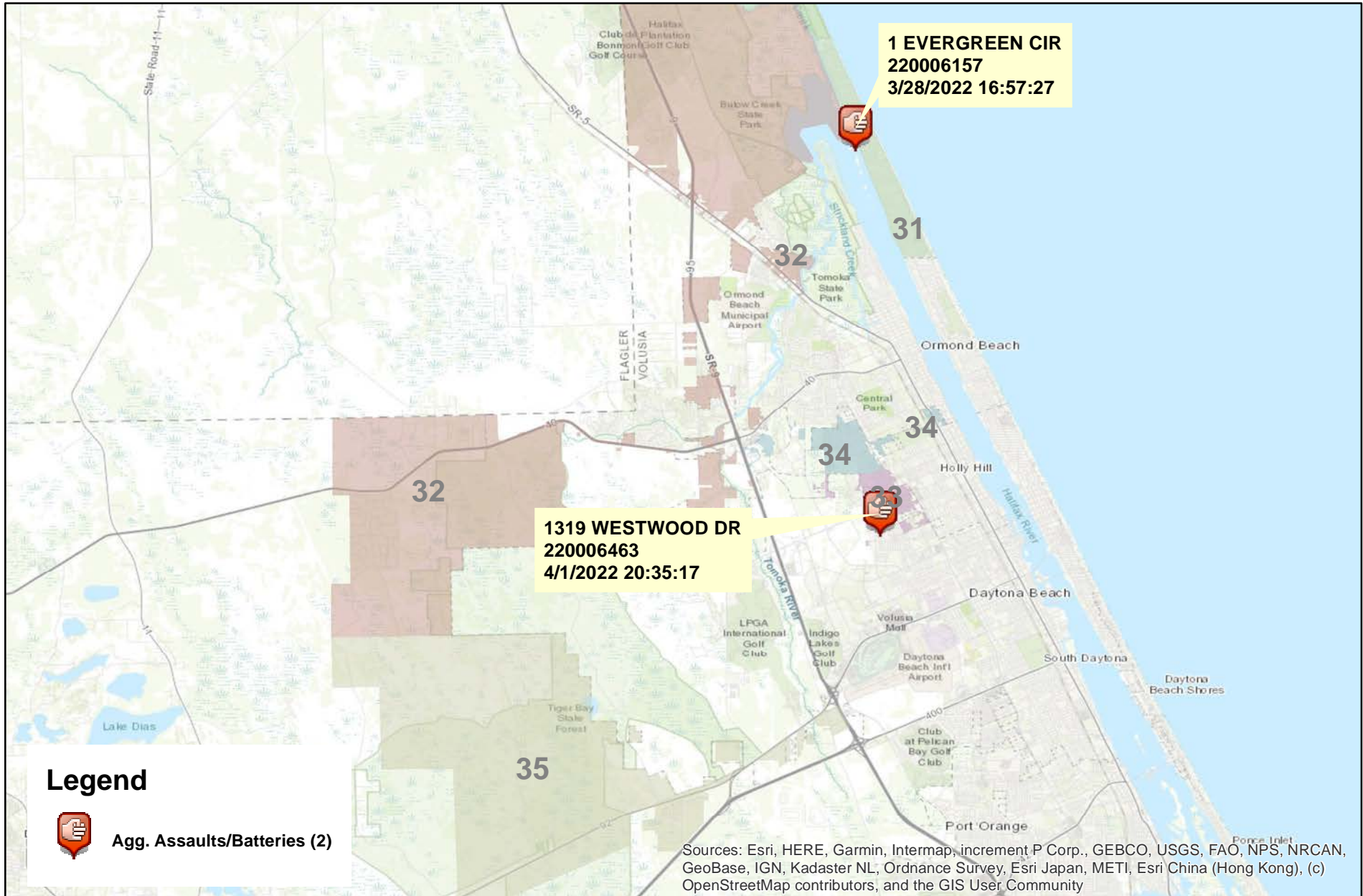
* Map reflects total number of Incidents and not total number of victims



This is not a legal document. due to address incompatibilities, some incidents may not be represented and the information on this map should not be viewed as the legal representation of property boundaries, roads, facilities. etc.

District 3 North Aggravated Assaults and Batteries

03/06/2022 thru 04/09/2022



Prepared by: VC Crime Center
Crime Intelligence Analyst
Volusia Sheriff's Office
Printed On: 4/11/2022

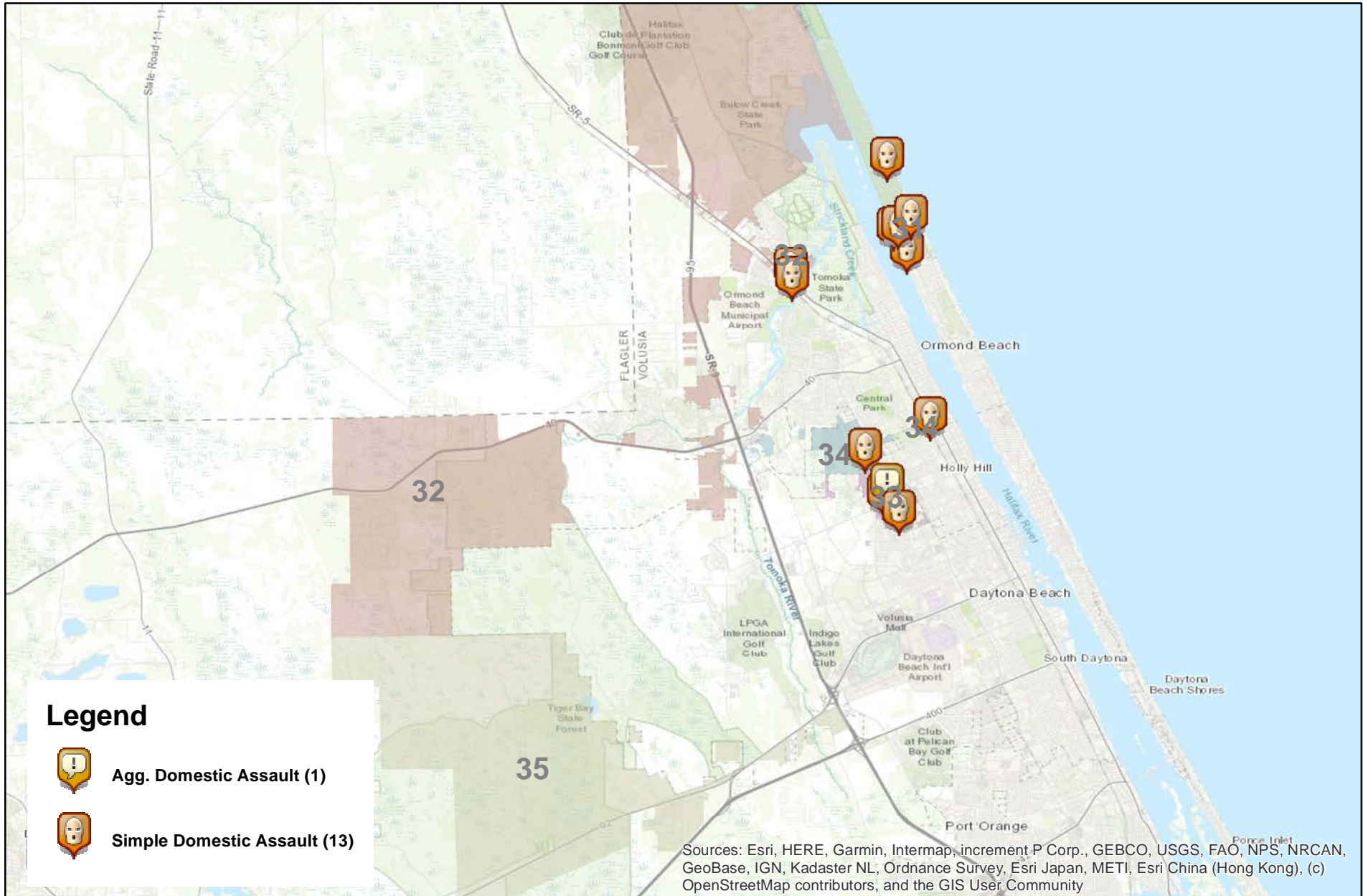
00.51 2 3 4 5 Miles
* Map reflects total number of Incidents and not total number of victims




This is not a legal document. due to address incompatibilities, some incidents may not be represented and the information on this map should not be viewed as the legal representation of property boundaries, roads, facilities. etc.

District 3 North Domestic Assaults and Batteries

03/06/2022 thru 04/09/2022




Legend

-  Agg. Domestic Assault (1)
-  Simple Domestic Assault (13)

Sources: Esri, HERE, Garmin, Intermap, increment P Corp., GEBCO, USGS, FAO, NPS, NRCAN, GeoBase, IGN, Kadaster NL, Ordnance Survey, Esri Japan, METI, Esri China (Hong Kong), (c) OpenStreetMap contributors, and the GIS User Community



Prepared by: VC Crime Center
 Crime Intelligence Analyst
 Volusia Sheriff's Office
 Printed On: 4/11/2022

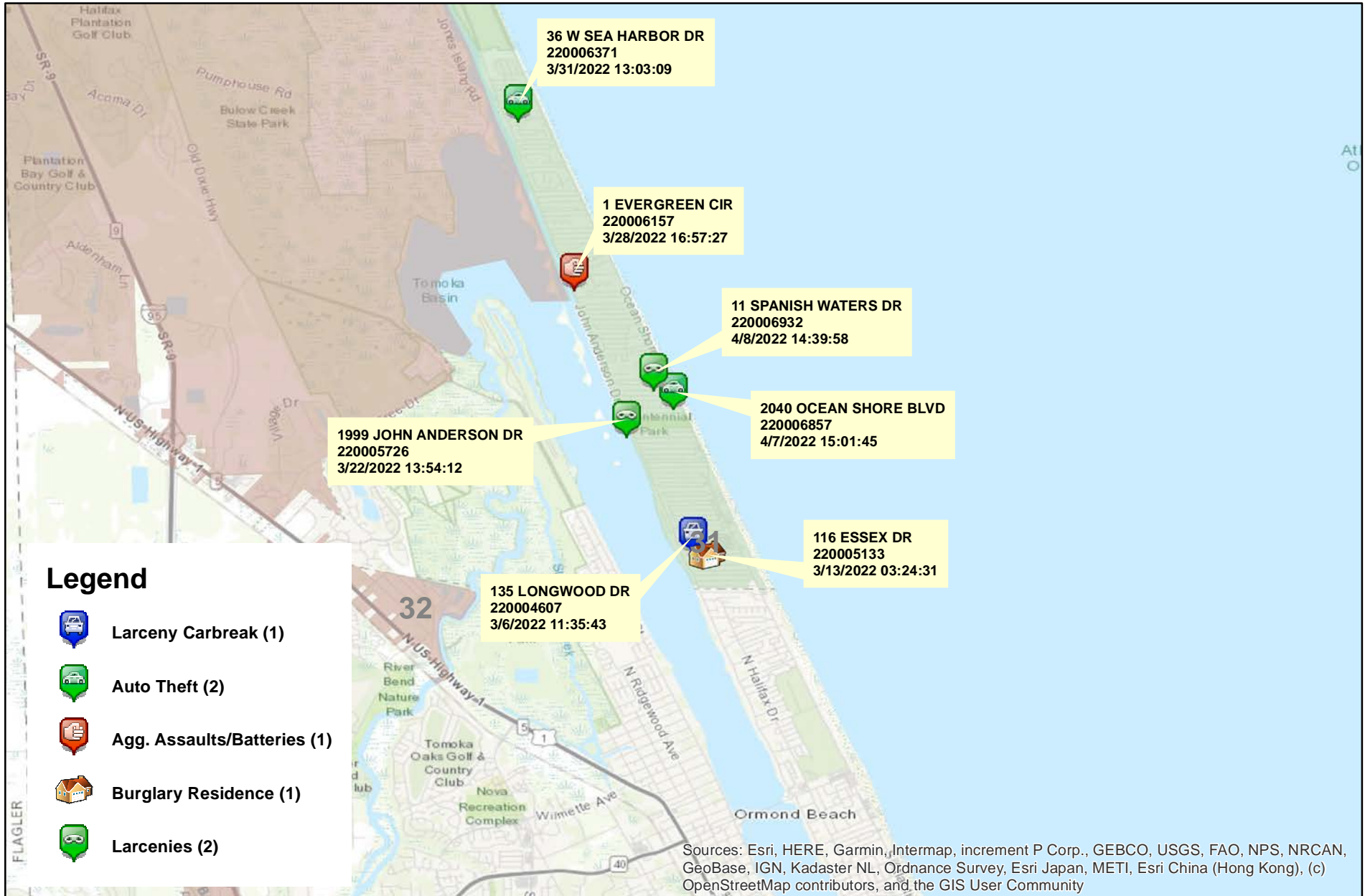
 Miles
 00.51 2 3 4 5
 * Map reflects total number of Incidents and not total number of victims



This is not a legal document. due to address incompatibilities, some incidents may not be represented and the information on this map should not be viewed as the legal representation of property boundaries, roads, facilities. etc.

District 3 North Hot Zone 31

03/06/2022 thru 04/09/2022



Prepared by: VC Crime Center
 Crime Intelligence Analyst
 Volusia Sheriff's Office
 Printed On: 4/11/2022

0 0.5 1 2 Miles
 * Map reflects total number of Incidents and not total number of victims



This is not a legal document. due to address incompatibilities, some incidents may not be represented and the information on this map should not be viewed as the legal representation of property boundaries, roads, facilities. etc.

District 3 North - Part 1 Crimes by Zone 03/06/2022 through 04/09/2022

Volusia County Sheriff's Office	Total	31	32	33	34	35	CT
Total	<u>16</u>	<u>7</u>	<u>3</u>	<u>3</u>	<u>2</u>	<u>1</u>	<u>0</u>
Aggravated Assaults	<u>3</u>	<u>1</u>	<u>0</u>	<u>2</u>	<u>0</u>	<u>0</u>	<u>0</u>
Auto Thefts	<u>4</u>	<u>2</u>	<u>1</u>	<u>0</u>	<u>0</u>	<u>1</u>	<u>0</u>
Burglary Non-Residence	<u>0</u>	<u>0</u>	<u>0</u>	<u>0</u>	<u>0</u>	<u>0</u>	<u>0</u>
Burglary Residence	<u>3</u>	<u>1</u>	<u>1</u>	<u>0</u>	<u>1</u>	<u>0</u>	<u>0</u>
Homicide	<u>0</u>	<u>0</u>	<u>0</u>	<u>0</u>	<u>0</u>	<u>0</u>	<u>0</u>
Larceny All Other	<u>5</u>	<u>2</u>	<u>1</u>	<u>1</u>	<u>1</u>	<u>0</u>	<u>0</u>
Larceny Carbreak	<u>1</u>	<u>1</u>	<u>0</u>	<u>0</u>	<u>0</u>	<u>0</u>	<u>0</u>
Larceny Shoplifting	<u>0</u>	<u>0</u>	<u>0</u>	<u>0</u>	<u>0</u>	<u>0</u>	<u>0</u>
Robbery Armed	<u>0</u>	<u>0</u>	<u>0</u>	<u>0</u>	<u>0</u>	<u>0</u>	<u>0</u>
Robbery Strongarmed	<u>0</u>	<u>0</u>	<u>0</u>	<u>0</u>	<u>0</u>	<u>0</u>	<u>0</u>
Sexual Battery	<u>0</u>	<u>0</u>	<u>0</u>	<u>0</u>	<u>0</u>	<u>0</u>	<u>0</u>

*The Aggravated Assault, Auto Theft,& Sexual Battery statistics reflect the total number of incidents, it does not indicate the total number of victims or vehicles.

The Highlighted numbers indicate zones with higher levels of activity.

Last UCR build date: 4/11/2022 5:51:00 PM

COMPSTAT REPORT



CRIME STATISTICS – DISTRICT 3 SOUTH

Period 22-03: March 06, 2022 – April 09, 2022

Captain Paul Adkins

COMPSTAT STATISTICAL CRIME COMPARISON TO PREVIOUS 35 DAY PERIODS

District 3 South	11/21/2021	3/6/2022		12/26/2021	3/6/2022		1/30/2022	3/6/2022		3 Periods
Volusia County Sheriff's Office	12/25/2021	4/9/2022		1/29/2022	4/9/2022		3/5/2022	4/9/2022		Average %
VCSO Offense Data	Current - 3	Current (35d)	% Change	Current - 2	Current (35d)	% Change	Current - 1	Current (35d)	% Change	Change
Homicides	0	1	N/A	0	1	N/A	0	<u>1</u>	N/A	0%
Auto Thefts	0	0	0%	4	0	-100%	2	<u>0</u>	-100%	-67%
Total Burglaries	0	1	N/A	3	1	-67%	2	1	-50%	-39%
Residence	0	1	N/A	2	1	-50%	2	<u>1</u>	-50%	-33%
Non Residence	0	0	0%	1	0	-100%	0	<u>0</u>	0%	-33%
Total Larcenies	6	2	-67%	16	2	-88%	9	2	-78%	-77%
Larcenies	5	2	-60%	11	2	-82%	5	<u>2</u>	-60%	-67%
Larceny Carbreak	1	0	-100%	2	0	-100%	3	<u>0</u>	-100%	-100%
Larceny Shoplifting	0	0	0%	1	0	-100%	0	<u>0</u>	0%	-33%
Larceny Bicycle	0	0	0%	2	0	-100%	1	<u>0</u>	-100%	-67%
Total Robberies	0	2	N/A	1	2	100%	0	2	N/A	33%
Armed	0	0	0%	0	0	0%	0	<u>0</u>	0%	0%
Strongarmed	0	2	N/A	1	2	100%	0	<u>2</u>	N/A	33%
Total Agg. Assaults/Bat.	6	4	-33%	5	4	-20%	3	4	33%	-7%
Agg. Assaults/Batteries	2	1	-50%	1	1	0%	2	<u>1</u>	-50%	-33%
Agg. Domestic Assault/Batteries	4	3	-25%	4	3	-25%	1	<u>3</u>	200%	50%
Person Shot	1	0	-100%	0	0	0%	0	<u>0</u>	0%	-33%
Total Sexual Bat.	2	2	0%	2	2	0%	3	2	-33%	-11%
Sexual Battery	1	0	-100%	0	0	0%	2	<u>0</u>	-100%	-67%
Sexual Battery Child	1	2	100%	2	2	0%	1	<u>2</u>	100%	67%
Total Part One Crimes	14	12	-14%	31	12	-61%	19	12	-37%	-37%
Part One Property Crimes	6	3	-50%	23	3	-87%	13	<u>3</u>	-77%	-71%
Part One Person Crimes	8	9	13%	8	9	13%	6	<u>9</u>	50%	25%
Total Calls For Service	1,349	1,474	9%	1,501	1,474	-2%	1,614	1,474	-9%	0%
Firearm Offenses	1	2	100%	0	2	N/A	0	<u>2</u>	N/A	33%
All Domestic Violence Cases	17	15	-12%	14	15	7%	13	<u>15</u>	15%	4%

NOTE: This Crime data is preliminary and subject to reclassification upon further investigation. The data above reflects the total number of offenses, it does not indicate the total number of incidents. N/A = Not Applicable
 Last UCR build date: 4/11/2022 5:51:00 PM

January 1, 2022 through April 9, 2022 compared to the same periods in 2020 and 2021

Volusia County Sheriff's Office	YTD	YTD	2020-2021	YTD	YTD	2021-2022	YTD	YTD	2020-2022	% OF
District 3 South	2020	2021	% Change	2021	2022	%Change	2020	2022	%Change	COUNTYWIDE
Homicides	0	0	0%	0	1	N/A	0	<u>1</u>	N/A	50%
Auto Thefts	5	2	-60%	2	6	200%	5	<u>6</u>	20%	13%
Total Burglaries	18	5	-72%	5	6	20%	18	6	-67%	10%
Residence	13	5	-62%	5	5	0%	13	<u>5</u>	-62%	9%
Non Residence	5	0	-100%	0	1	N/A	5	<u>1</u>	-80%	13%
Total Larcenies	56	26	-54%	26	24	-8%	56	24	-57%	8%
Larcenies	35	20	-43%	20	17	-15%	35	<u>17</u>	-51%	10%
Larceny Carbreak	14	4	-71%	4	4	0%	14	<u>4</u>	-71%	6%
Larceny Shoplifting	1	0	-100%	0	0	0%	1	<u>0</u>	-100%	0%
Larceny Bicycle	6	2	-67%	2	3	50%	6	<u>3</u>	-50%	25%
Total Robberies	0	2	N/A	2	3	50%	0	3	N/A	10%
Armed	0	0	0%	0	0	0%	0	<u>0</u>	0%	0%
Strongarmed	0	2	N/A	2	3	50%	0	<u>3</u>	N/A	13%
Total Agg. Assaults/Bat.	14	12	-14%	12	12	0%	14	12	-14%	N/A
Agg. Assaults/Batteries	8	8	0%	8	4	-50%	8	<u>4</u>	-50%	7%
Agg. Domestic Assault/Batteries	6	4	-33%	4	8	100%	6	<u>8</u>	33%	11%
Person Shot	1	0	-100%	0	0	0%	1	<u>0</u>	-100%	0%
Total Sexual Bat.	3	2	-33%	2	6	200%	3	6	100%	15%
Sexual Battery	1	1	0%	1	2	100%	1	<u>2</u>	100%	33%
Sexual Battery Child	2	1	-50%	1	4	300%	2	<u>4</u>	100%	12%
Total Part One Crimes	96	49	-49%	49	58	18%	96	58	-40%	10%
Part One Property Crimes	79	33	-58%	33	36	9%	79	<u>36</u>	-54%	9%
Part One Person Crimes	17	16	-6%	16	22	38%	17	<u>22</u>	29%	11%
Total Calls For Service	4,219	4,798	14%	4,798	4,420	-8%	4,219	4,420	5%	15%
Firearm Offenses	7	3	-57%	3	2	-33%	7	<u>2</u>	-71%	7%
All Domestic Violence Cases	41	29	-29%	29	40	38%	41	<u>40</u>	-2%	10%

NOTE: This Crime data is preliminary and subject to reclassification upon further investigation. The data above reflects the total number of offenses, it does not indicate the total number of incidents. There were incidents that did not code into either district. These are included in the Countywide Total. N/A = Not Applicable

Last UCR build date: 4/11/2022 5:51:00 PM

January 1, 2022 through April 9, 2022 compared to the same periods in 2020 and 2021

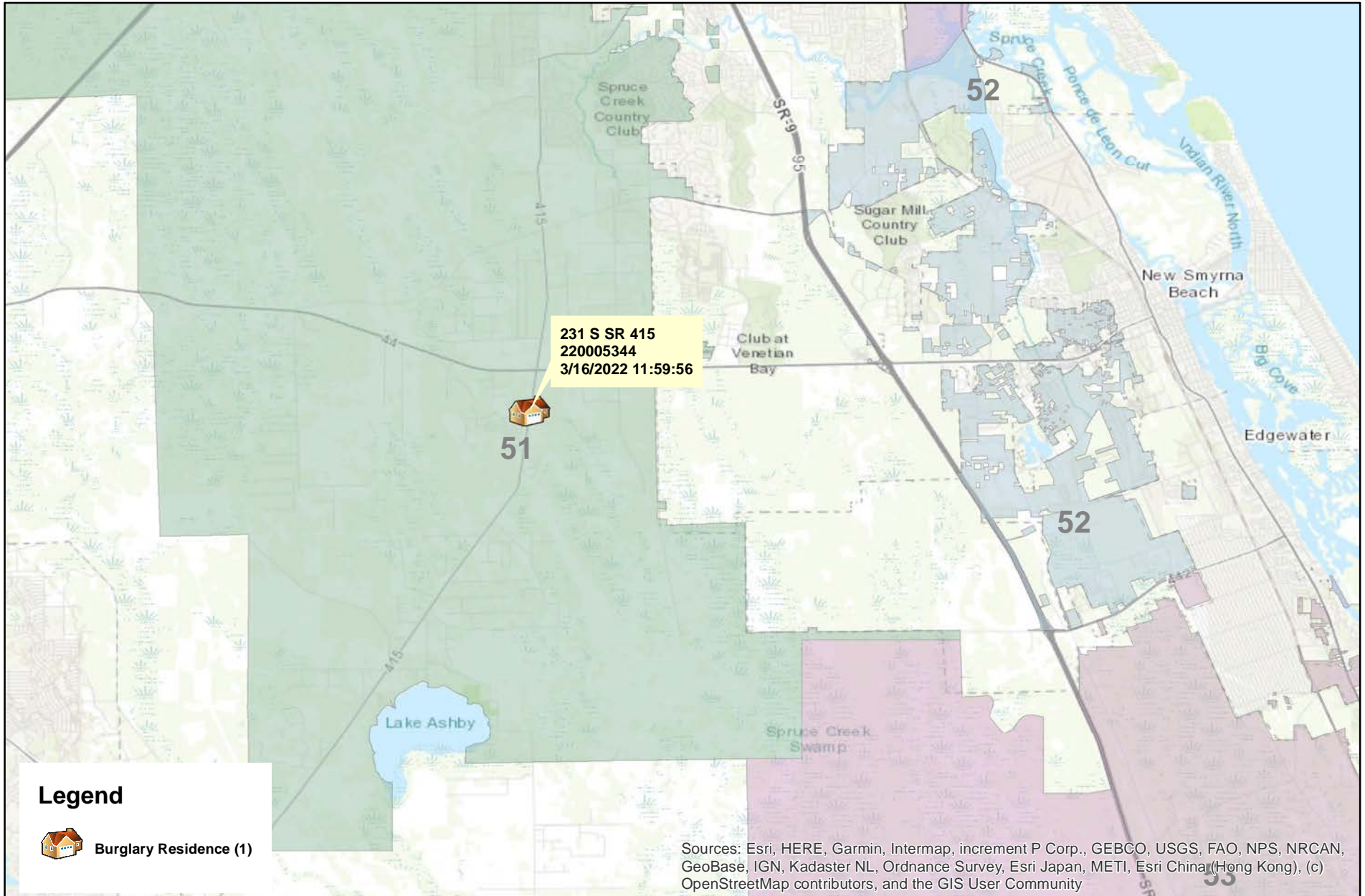
Volusia County Sheriff's Office District 3 South Clearances	YTD 2020					YTD 2021					YTD 2022				
	Offense	Clrs	% Clr	Adult	Juv	Offense	Clrs	% Clr	Adult	Juv	Offense	Clrs	% Clr	Adult	Juv
Homicides	0	0	0%	0	0	0	0	0%	0	0	1	<u>0</u>	0%	0	0
Auto Thefts	5	1	20%	1	0	2	1	50%	1	0	6	<u>2</u>	33%	2	0
Total Burglaries	18	8	44%	8	0	5	5	100%	5	0	6	2	33%	2	0
Residence	13	6	46%	6	0	5	5	100%	5	0	5	<u>2</u>	40%	2	0
Non Residence	5	2	40%	2	0	0	0	0%	0	0	1	<u>0</u>	0%	0	0
Total Larcenies	56	8	14%	7	1	26	5	19%	5	0	24	11	46%	11	0
Larcenies	35	6	17%	6	0	20	4	20%	4	0	17	<u>9</u>	53%	9	0
Larceny Carbreak	14	1	7%	1	0	4	0	0%	0	0	4	<u>1</u>	25%	1	0
Larceny Shoplifting	1	1	100%	0	1	0	0	0%	0	0	0	<u>0</u>	0%	0	0
Larceny Bicycle	6	0	0%	0	0	2	1	50%	1	0	3	<u>1</u>	33%	1	0
Total Robberies	0	0	0%	0	0	2	2	100%	2	0	3	3	100%	3	0
Armed	0	0	0%	0	0	0	0	0%	0	0	0	<u>0</u>	0%	0	0
Strongarmed	0	0	0%	0	0	2	2	100%	2	0	3	<u>3</u>	100%	3	0
Total Agg. Assaults/Bat.	14	9	64%	9	0	12	10	83%	10	0	12	10	83%	10	0
Agg. Assaults/Batteries	8	3	38%	3	0	8	6	75%	6	0	4	<u>2</u>	50%	2	0
Agg. Domestic Assault/Batteries	6	6	100%	6	0	4	4	100%	4	0	8	<u>8</u>	100%	8	0
Person Shot	1	0	0%	0	0	0	0	0%	0	0	0	<u>0</u>	0%	0	0
Total Sexual Bat.	3	2	67%	2	0	2	1	50%	1	0	6	0	0%	0	0
Sexual Battery	1	1	100%	1	0	1	0	0%	0	0	2	<u>0</u>	0%	0	0
Sexual Battery Child	2	1	50%	1	0	1	1	100%	1	0	4	<u>0</u>	0%	0	0
Total Part One Crimes	96	28	29%	26	1	49	24	49%	24	0	58	28	48%	28	0
Part One Property Crimes	79	17	22%	16	1	33	11	33%	11	0	36	<u>15</u>	42%	15	0
Part One Person Crimes	17	11	65%	10	0	16	13	81%	13	0	22	<u>13</u>	59%	13	0

NOTE: This Crime data is preliminary and subject to reclassification upon further investigation. The data above reflects the total number of offenses, it does not indicate the total number of incidents.

Last UCR build date: 4/11/2022 5:51:00 PM

District 3 South Burglaries

03/06/2022 thru 04/09/2022



Prepared by: VC Crime Center
Crime Intelligence Analyst
Volusia Sheriff's Office
Printed On: 4/12/2022

0 0.5 1 2 3 4 5 Miles

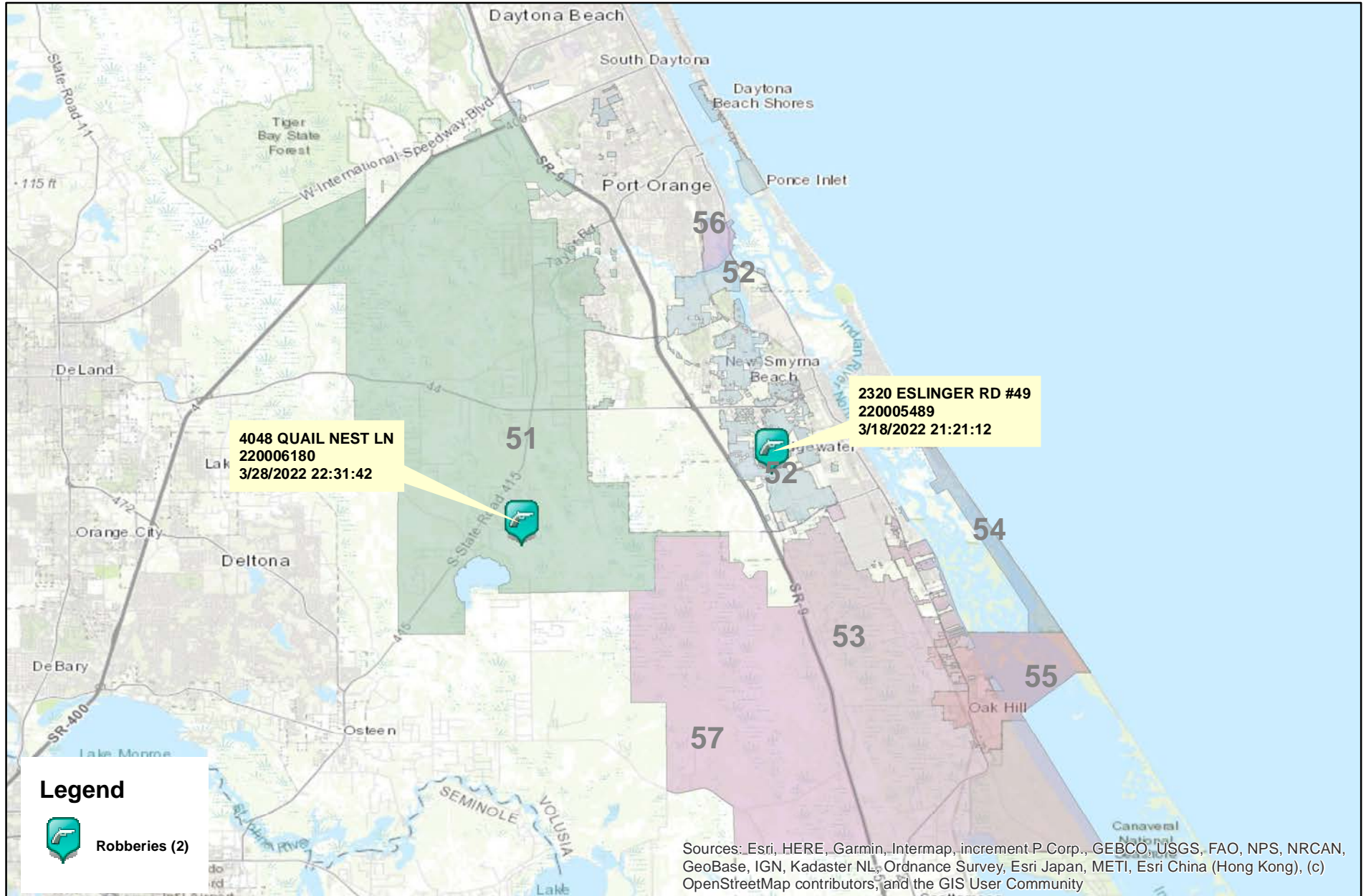
* Map reflects total number of Incidents and not total number of victims



This is not a legal document.
due to address incompatibilities, some
incidents may not be represented and
the information on this map should not be
viewed as the legal representation of
property boundaries, roads, facilities. etc.

District 3 South Robberies

03/06/2022 thru 04/09/2022



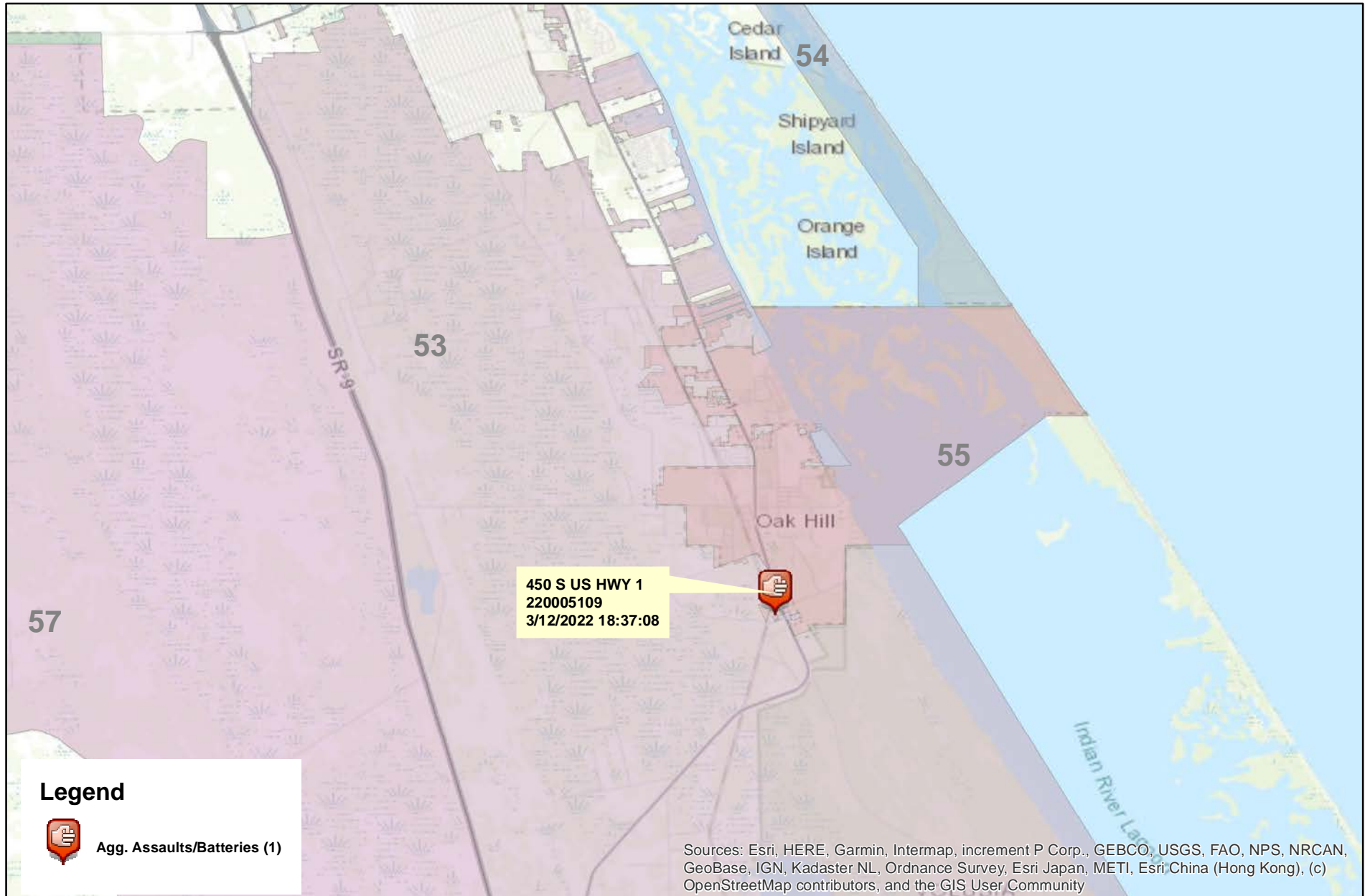
Prepared by: VC Crime Center
 Crime Intelligence Analyst
 Volusia Sheriff's Office
 Printed On: 4/12/2022

0 1 2 4 6 8 10 Miles
 * Map reflects total number of Incidents and not total number of victims



This is not a legal document. due to address incompatibilities, some incidents may not be represented and the information on this map should not be viewed as the legal representation of property boundaries, roads, facilities. etc.

District 3 South Aggravated Assaults and Batteries 03/06/2022 thru 04/09/2022



Prepared by: VC Crime Center
Crime Intelligence Analyst
Volusia Sheriff's Office
Printed On: 4/12/2022

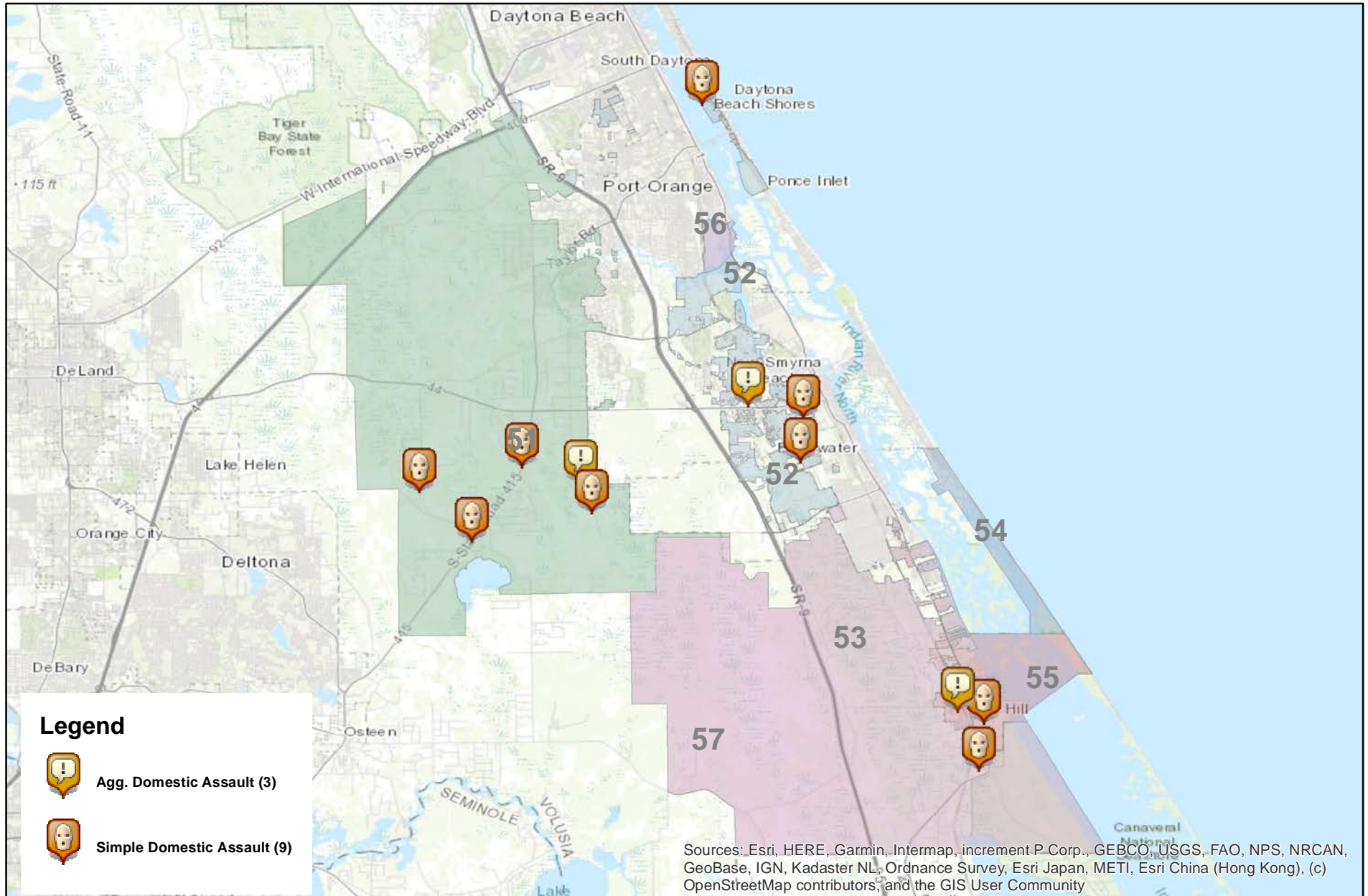
0 0.5 1 2 3 4 Miles
* Map reflects total number of Incidents and not total number of victims



This is not a legal document.
due to address incompatibilities, some incidents may not be represented and the information on this map should not be viewed as the legal representation of property boundaries, roads, facilities. etc.

District 3 South Domestic Assaults and Batteries

03/06/2022 thru 04/09/2022



Prepared by: VC Crime Center
 Crime Intelligence Analyst
 Volusia Sheriff's Office
 Printed On: 4/12/2022

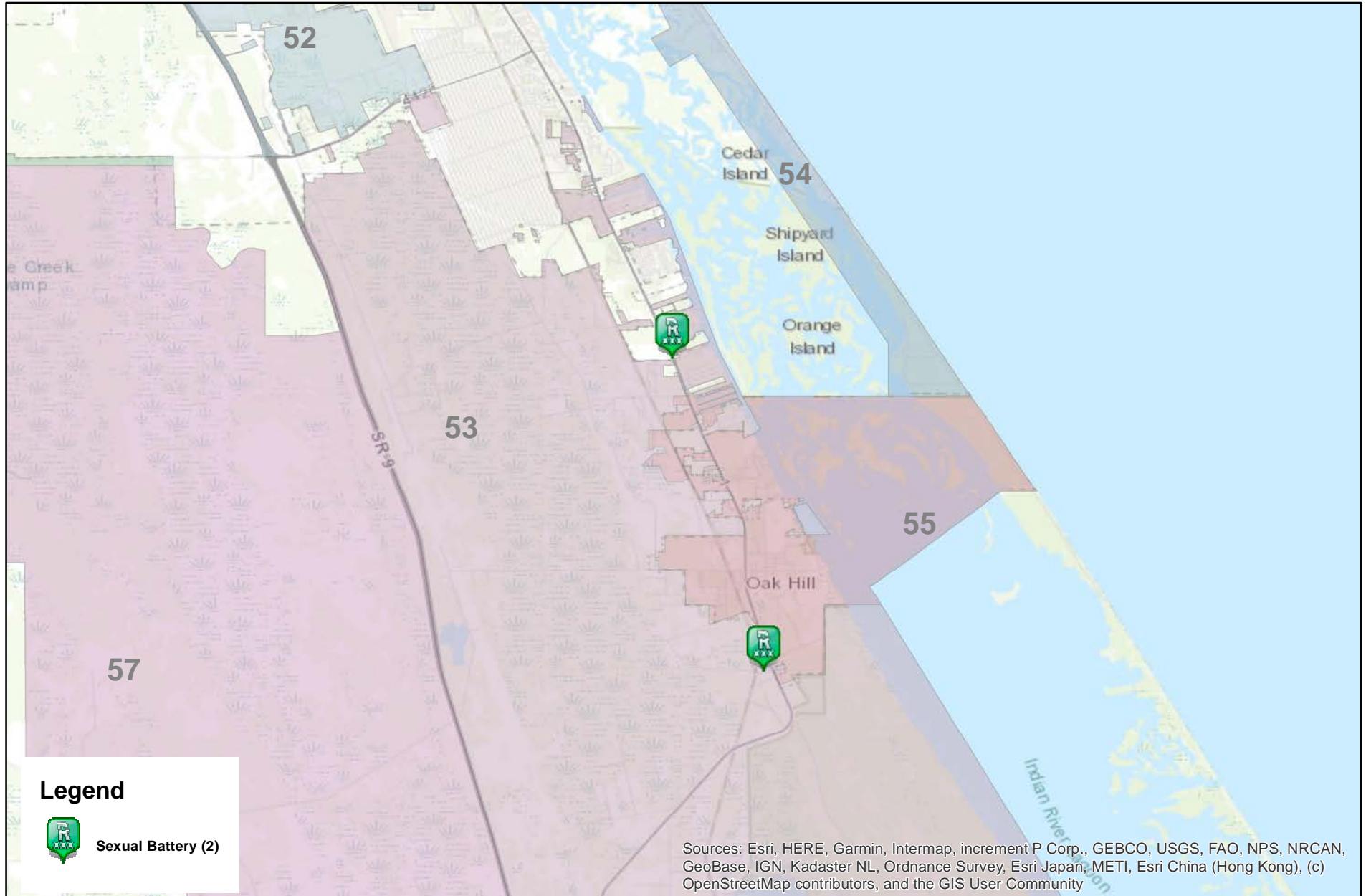
0 1 2 4 6 8 10 Miles
 * Map reflects total number of Incidents and not total number of victims



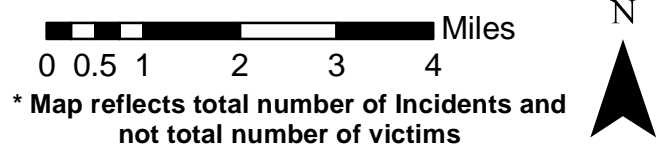
This is not a legal document. due to address incompatibilities, some incidents may not be represented and the information on this map should not be viewed as the legal representation of property boundaries, roads, facilities. etc.

District 3 South Sexual Batteries

03/06/2022 thru 04/09/2022



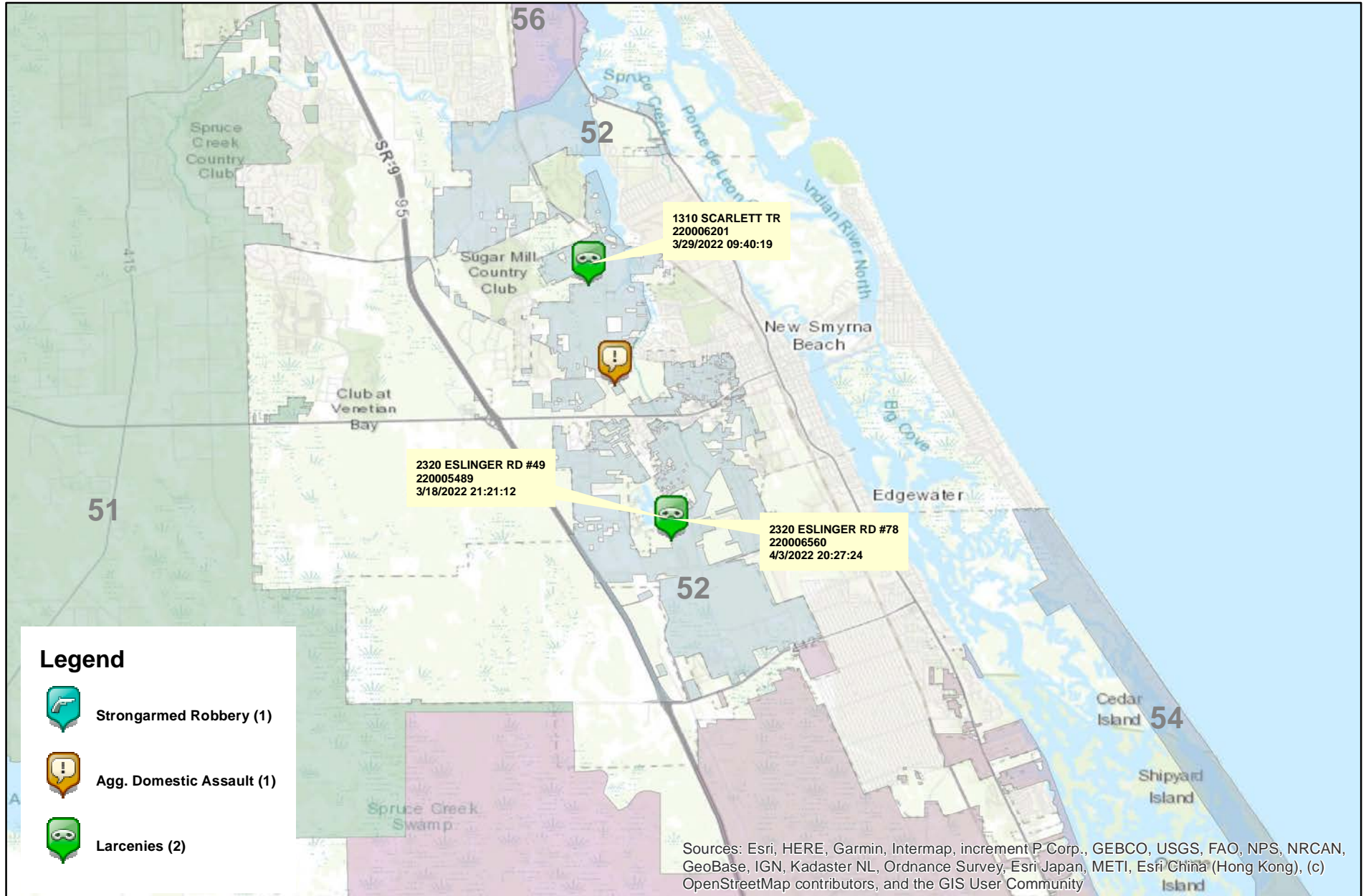
Prepared by: VC Crime Center
Crime Intelligence Analyst
Volusia Sheriff's Office
Printed On: 4/11/2022



This is not a legal document.
due to address incompatibilities, some
incidents may not be represented and
the information on this map should not be
viewed as the legal representation of
property boundaries, roads, facilities. etc.

District 3 South Hot Zone 52

03/06/2022 thru 04/09/2022



Prepared by: VC Crime Center
 Crime Intelligence Analyst
 Volusia Sheriff's Office
 Printed On: 4/12/2022

0 0.5 1 2 3 4 Miles
 * Map reflects total number of Incidents and not total number of victims



This is not a legal document. due to address incompatibilities, some incidents may not be represented and the information on this map should not be viewed as the legal representation of property boundaries, roads, facilities. etc.

District 3 South - Part 1 Crimes by Zone

03/06/2022 through 04/09/2022

Volusia County Sheriff's Office	Total	51	52	53	54	55
Total	<u>12</u>	<u>3</u>	<u>4</u>	<u>2</u>	<u>0</u>	<u>3</u>
Aggravated Assaults	<u>4</u>	<u>1</u>	<u>1</u>	<u>1</u>	<u>0</u>	<u>1</u>
Auto Thefts	<u>0</u>	<u>0</u>	<u>0</u>	<u>0</u>	<u>0</u>	<u>0</u>
Burglary Non-Residence	<u>0</u>	<u>0</u>	<u>0</u>	<u>0</u>	<u>0</u>	<u>0</u>
Burglary Residence	<u>1</u>	<u>1</u>	<u>0</u>	<u>0</u>	<u>0</u>	<u>0</u>
Homicide	<u>1</u>	<u>0</u>	<u>0</u>	<u>0</u>	<u>0</u>	<u>1</u>
Larceny All Other	<u>2</u>	<u>0</u>	<u>2</u>	<u>0</u>	<u>0</u>	<u>0</u>
Larceny Carbreak	<u>0</u>	<u>0</u>	<u>0</u>	<u>0</u>	<u>0</u>	<u>0</u>
Larceny Shoplifting	<u>0</u>	<u>0</u>	<u>0</u>	<u>0</u>	<u>0</u>	<u>0</u>
Robbery Armed	<u>0</u>	<u>0</u>	<u>0</u>	<u>0</u>	<u>0</u>	<u>0</u>
Robbery Strongarmed	<u>2</u>	<u>1</u>	<u>1</u>	<u>0</u>	<u>0</u>	<u>0</u>
Sexual Battery	<u>2</u>	<u>0</u>	<u>0</u>	<u>1</u>	<u>0</u>	<u>1</u>

*The Aggravated Assault, Auto Theft,& Sexual Battery statistics reflect the total number of incidents, it does not indicate the total number of victims or vehicles.

The Highlighted numbers indicate zones with higher levels of activity.

Last UCR build date: 4/11/2022 5:51:00 PM

COMPSTAT REPORT

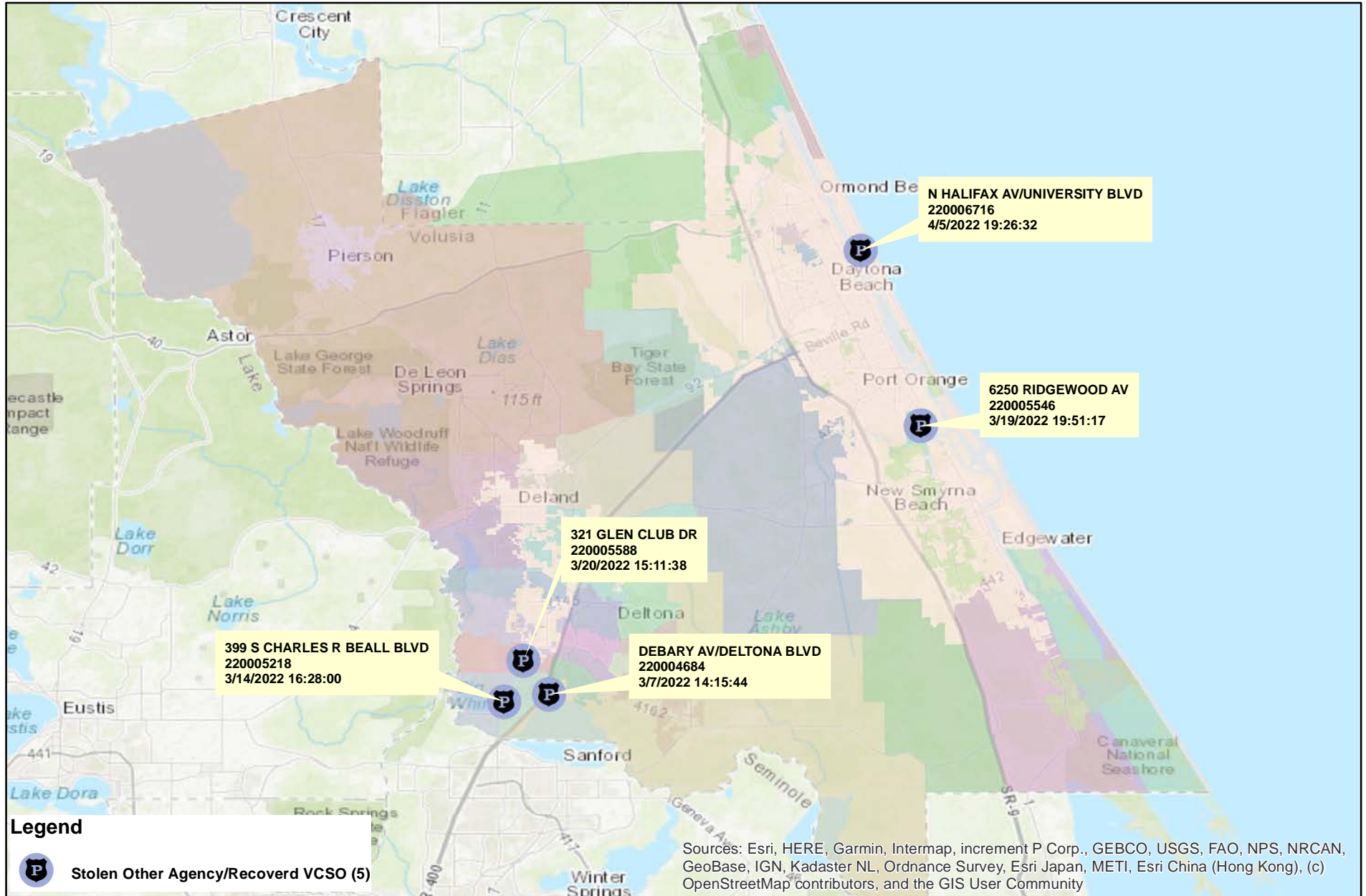


INVESTIGATIVE SERVICES SECTION


Period 22-03: March 06, 2022 – April 09, 2022

Captain Eric Dietrich

Agencywide Auto Recoveries 03/06/2022 thru 04/09/2022



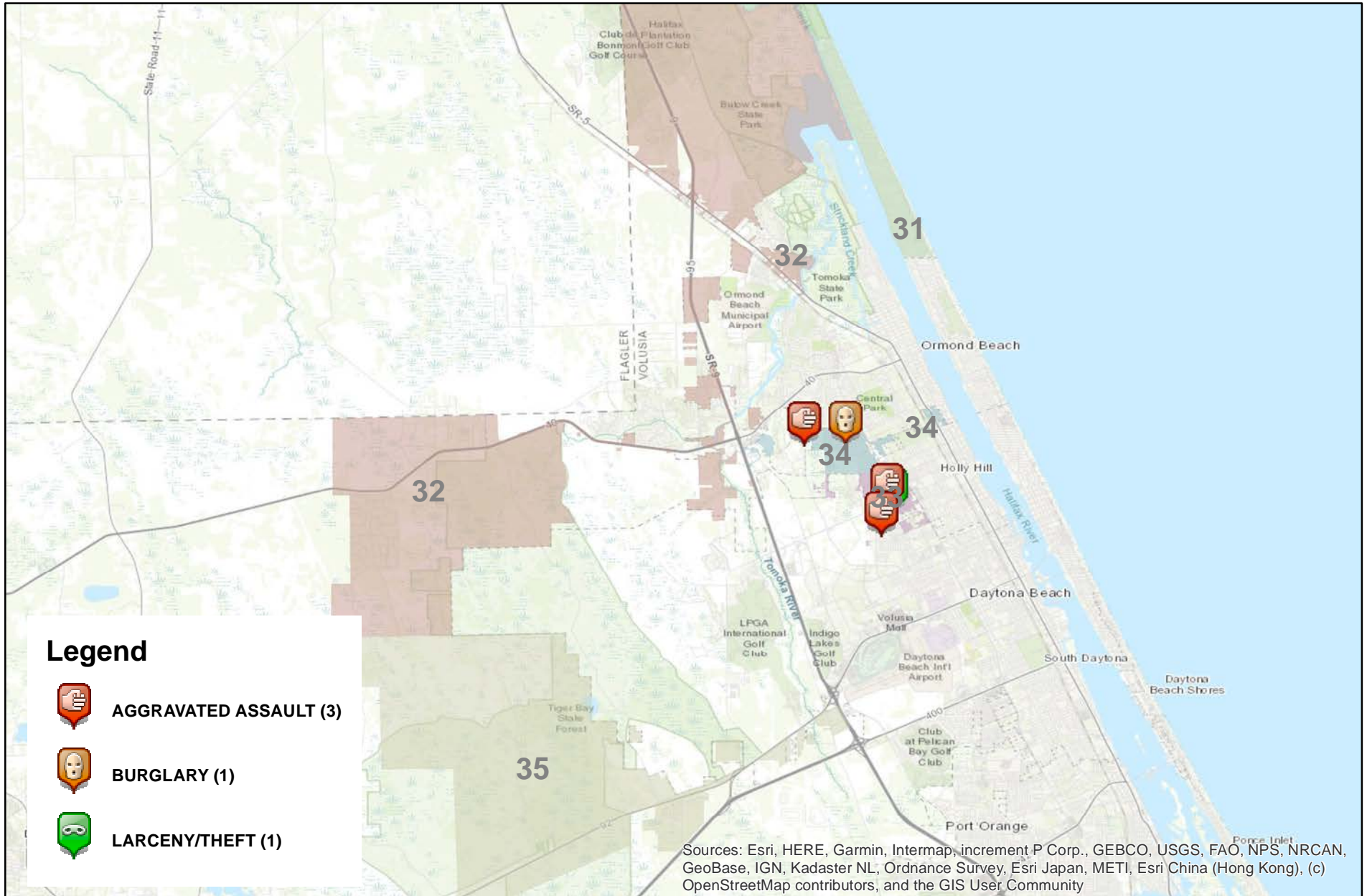
Prepared by: VC Crime Center
 Crime Intelligence Analyst
 Volusia Sheriff's Office
 Printed On: 4/12/2022



This is not a legal document.
 Due to address incompatibilities, some incidents may not be represented and the information on this map should not be viewed as the legal representation of property boundaries, roads, facilities, etc.

District 3 North Part 1 Arrests by Location

03/06/2022 thru 04/09/2022



Prepared by: VC Crime Center
 Crime Intelligence Analyst
 Volusia Sheriff's Office
 Printed On: 4/11/2022

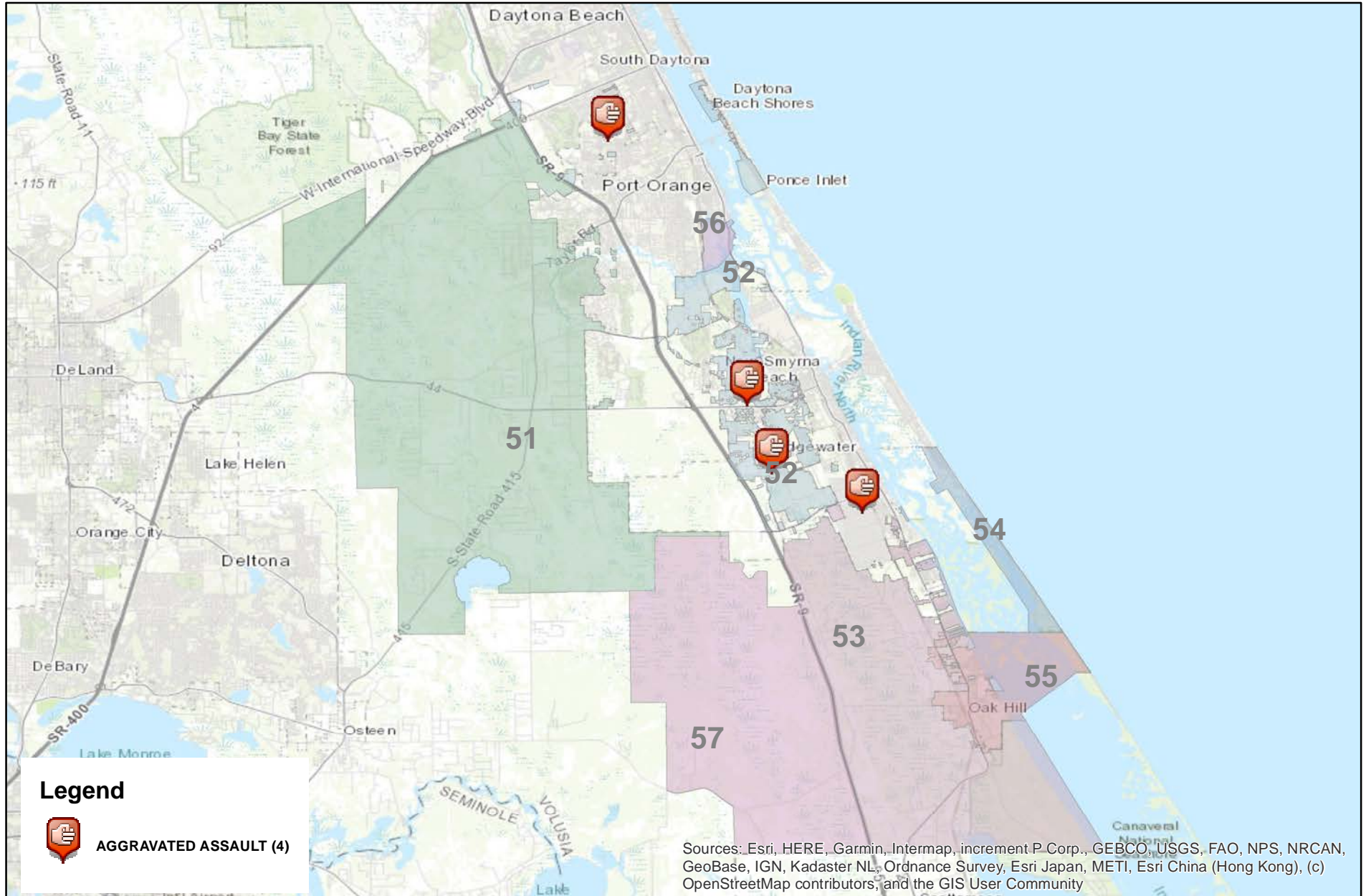
00.51 2 3 4 5 Miles
 * Map reflects total number of Incidents and not total number of victims



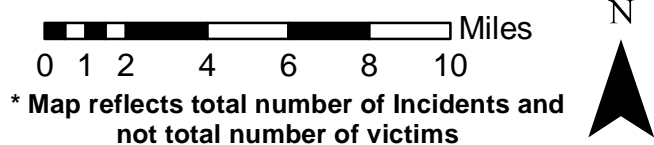
This is not a legal document. due to address incompatibilities, some incidents may not be represented and the information on this map should not be viewed as the legal representation of property boundaries, roads, facilities. etc.

District 3 South Part 1 Arrests by Location

03/06/2022 thru 04/09/2022

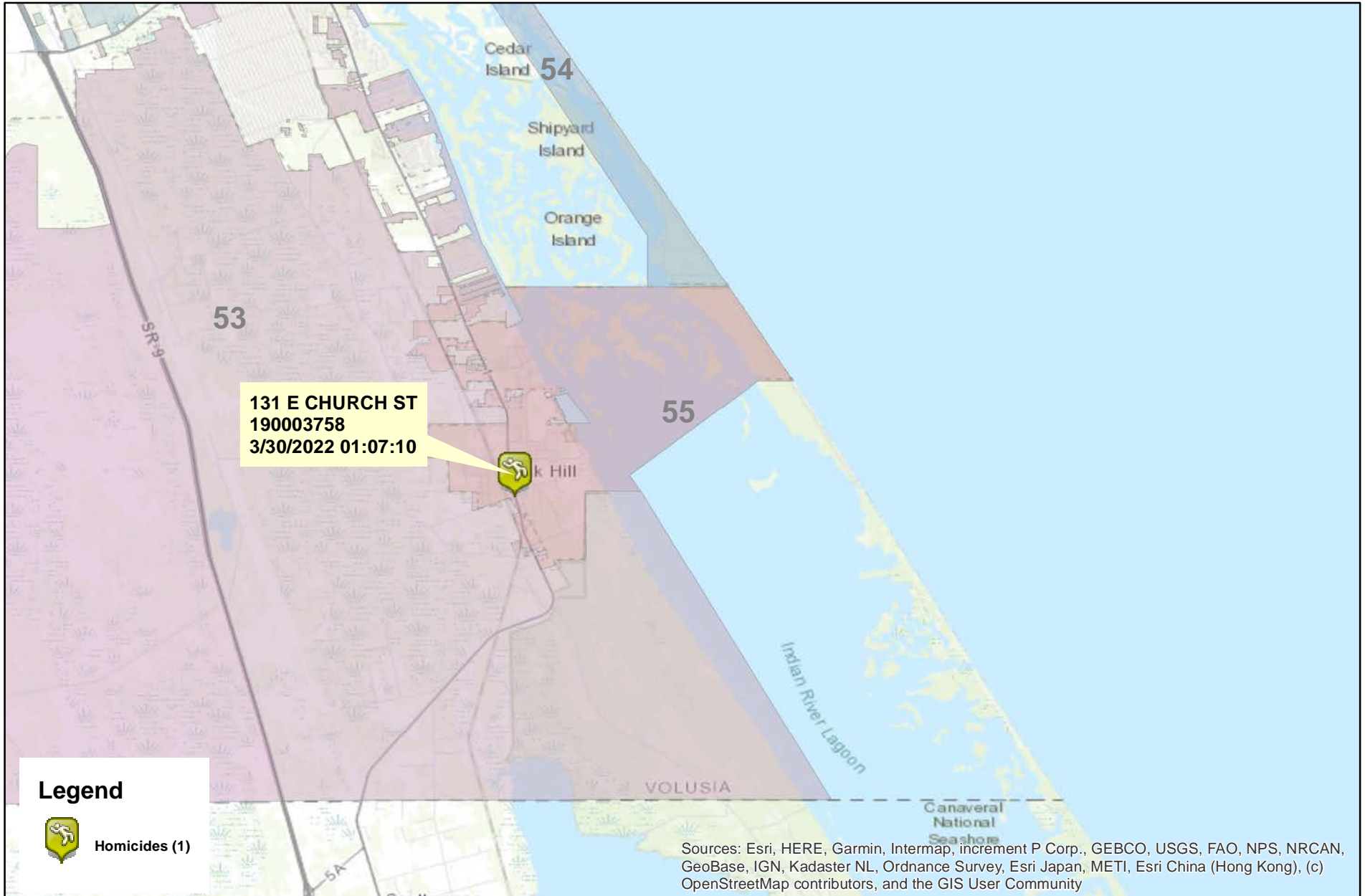


Prepared by: VC Crime Center
 Crime Intelligence Analyst
 Volusia Sheriff's Office
 Printed On: 4/11/2022



This is not a legal document. due to address incompatibilities, some incidents may not be represented and the information on this map should not be viewed as the legal representation of property boundaries, roads, facilities. etc.

District 3 South Homicides 01/01/2022 thru 04/09/2022



Prepared by: VC Crime Center
Crime Intelligence Analyst
Volusia Sheriff's Office
Printed On: 4/11/2022

0 0.5 1 2 3 4 Miles
* Map reflects total number of Incidents and not total number of victims



This is not a legal document.
due to address incompatibilities, some
incidents may not be represented and
the information on this map should not be
viewed as the legal representation of
property boundaries, roads, facilities. etc.

COMPSTAT REPORT

UPCOMING EVENTS

- Next Countywide CompStat Session: [May 12, 2022 at 0830 hours](#), Saboda Training Center, Daytona Beach, 3901 Tiger Bay, Daytona Beach, Reporting Period 22.04: April 10, 2022 thru May 07, 2022.