

COMPSTAT REPORT



CRIME STATISTICS – COUNTYWIDE

Period 22-05: May 08, 2022 – June 04, 2022

Sheriff Michael J. Chitwood

Chief Deputy Brian Henderson

COMPSTAT STATISTICAL CRIME COMPARISON TO PREVIOUS 28 DAY PERIODS

COUNTYWIDE	2/13/2022	5/8/2022		3/13/2022	5/8/2022		4/10/2022	5/8/2022		3 Periods
Volusia County Sheriff's Office	3/12/2022	6/4/2022		4/9/2022	6/4/2022		5/7/2022	6/4/2022		Average %
VCSO Offense Data	Current - 3	Current (28d)	% Change	Current - 2	Current (28d)	% Change	Current - 1	Current (28d)	% Change	Change
Homicides	0	0	0%	1	0	-100%	0	<u>0</u>	0%	-33%
Auto Thefts	12	11	-8%	12	11	-8%	10	<u>11</u>	10%	-2%
Total Burglaries	18	25	39%	20	25	25%	19	25	32%	32%
Residence	16	24	50%	18	24	33%	16	<u>24</u>	50%	44%
Non Residence	2	1	-50%	2	1	-50%	3	<u>1</u>	-67%	-56%
Total Larcenies	93	63	-32%	65	63	-3%	61	63	3%	-11%
Larcenies	53	30	-43%	35	30	-14%	38	<u>30</u>	-21%	-26%
Larceny Carbreak	21	15	-29%	17	15	-12%	4	<u>15</u>	275%	78%
Larceny Shoplifting	15	15	0%	10	15	50%	18	<u>15</u>	-17%	11%
Larceny Bicycle	4	3	-25%	3	3	0%	1	<u>3</u>	200%	58%
Total Robberies	10	7	-30%	6	7	17%	15	7	-53%	-22%
Armed	2	1	-50%	1	1	0%	4	<u>1</u>	-75%	-42%
Strongarmed	8	6	-25%	5	6	20%	11	<u>6</u>	-45%	-17%
Total Agg. Assaults/Bat.	40	29	-28%	40	29	-28%	41	29	-29%	-28%
Agg. Assaults/Batteries	19	12	-37%	13	12	-8%	15	<u>12</u>	-20%	-22%
Agg. Domestic Assault/Batteries	21	17	-19%	27	17	-37%	26	<u>17</u>	-35%	-30%
Person Shot	1	2	100%	5	2	-60%	0	<u>2</u>	N/A	13%
Total Sexual Bat.	18	8	-56%	8	8	0%	7	8	14%	-14%
Sexual Battery	3	1	-67%	4	1	-75%	4	<u>1</u>	-75%	-72%
Sexual Battery Child	15	7	-53%	4	7	75%	3	<u>7</u>	133%	52%
Total Part One Crimes	191	143	-25%	152	143	-6%	153	143	-7%	-13%
Part One Property Crimes	123	99	-20%	97	99	2%	90	<u>99</u>	10%	-2%
Part One Person Crimes	68	44	-35%	55	44	-20%	63	<u>44</u>	-30%	-28%
Total Calls For Service	8,261	7,775	-6%	8,079	7,775	-4%	8,531	7,775	-9%	-6%
Firearm Offenses	4	7	75%	9	7	-22%	7	<u>7</u>	0%	18%
All Domestic Violence Cases	118	102	-14%	109	102	-6%	112	<u>102</u>	-9%	-10%

January 1, 2022 through June 4, 2022 compared to the same periods in 2020 and 2021

Volusia County Sheriff's Office	YTD	YTD	2020-2021	YTD	YTD	2021-2022	YTD	YTD	2020-2022
COUNTYWIDE	2020	2021	% Change	2021	2022	%Change	2020	2022	%Change
Homicides	4	7	75%	7	2	-71%	4	<u>2</u>	-50%
Auto Thefts	96	65	-32%	65	67	3%	96	<u>67</u>	-30%
Total Burglaries	163	94	-42%	94	106	13%	163	106	-35%
Residence	124	80	-35%	80	94	18%	124	<u>94</u>	-24%
Non Residence	39	14	-64%	14	12	-14%	39	<u>12</u>	-69%
Total Larcenies	575	437	-24%	437	421	-4%	575	421	-27%
Larcenies	286	223	-22%	223	242	9%	286	<u>242</u>	-15%
Larceny Carbreak	178	104	-42%	104	84	-19%	178	<u>84</u>	-53%
Larceny Shoplifting	88	96	9%	96	78	-19%	88	<u>78</u>	-11%
Larceny Bicycle	23	14	-39%	14	17	21%	23	<u>17</u>	-26%
Total Robberies	34	64	88%	64	51	-20%	34	51	50%
Armed	11	5	-55%	5	11	120%	11	<u>11</u>	0%
Strongarmed	23	59	157%	59	40	-32%	23	<u>40</u>	74%
Total Agg. Assaults/Bat.	195	189	-3%	189	199	5%	195	199	2%
Agg. Assaults/Batteries	110	92	-16%	92	82	-11%	110	<u>82</u>	-25%
Agg. Domestic Assault/Batteries	85	97	14%	97	117	21%	85	<u>117</u>	38%
Person Shot	6	2	-67%	2	15	650%	6	<u>15</u>	150%
Total Sexual Bat.	33	34	3%	34	56	65%	33	56	70%
Sexual Battery	5	10	100%	10	13	30%	5	<u>13</u>	160%
Sexual Battery Child	28	24	-14%	24	43	79%	28	<u>43</u>	54%
Total Part One Crimes	1,100	890	-19%	890	902	1%	1,100	902	-18%
Part One Property Crimes	834	596	-29%	596	594	0%	834	<u>594</u>	-29%
Part One Person Crimes	266	294	11%	294	308	5%	266	<u>308</u>	16%
Total Calls For Service	46,279	45,645	-1%	45,645	45,293	-1%	46,279	45,293	-2%
Firearm Offenses	70	63	-10%	63	45	-29%	70	<u>45</u>	-36%
All Domestic Violence Cases	591	556	-6%	556	600	8%	591	<u>600</u>	2%

NOTE: This Crime data is preliminary and subject to reclassification upon further investigation. The data above reflects the total number of offenses, it does not indicate the total number of incidents. There were incidents that did not code into either district. These are included in the Countywide Total. N/A = Not Applicable

Last UCR build date: 6/6/2022 4:38:00 PM

Volusia County Sheriff's Office	4/10/2022	5/8/2022	Percent	5/8/2021	5/8/2022	Percent
Arrest Data	5/7/2022	6/4/2022	Change	6/4/2021	6/4/2022	Change
Homicides	1	2	100%	0	<u>2</u>	N/A
Auto Thefts	3	4	33%	3	<u>4</u>	33%
Total Burglaries	12	11	-8%	23	11	-52%
Residence	7	7	0%	8	<u>7</u>	-13%
Non Residence	5	4	-20%	15	<u>4</u>	-73%
Total Larcenies	25	22	-12%	39	22	-44%
Larcenies	16	12	-25%	10	<u>12</u>	20%
Larceny Carbreak	0	1	N/A	7	<u>1</u>	-86%
Larceny Shoplifting	9	7	-22%	22	<u>7</u>	-68%
Larceny Bicycle	0	2	N/A	0	<u>2</u>	N/A
Total Robberies	5	4	-20%	0	4	N/A
Armed	0	0	0%	0	<u>0</u>	0%
Strongarmed	5	4	-20%	0	<u>4</u>	N/A
Total Agg. Assaults/Batteries	28	20	-29%	34	20	-41%
Agg. Assaults/Batteries	26	20	-23%	32	<u>20</u>	-38%
Agg. Domestic/Batteries	2	0	-100%	2	<u>0</u>	-100%
Total Sexual Batteries	3	3	0%	3	3	0%
Sexual Battery	0	0	0%	2	<u>0</u>	-100%
Sexual Battery Child	3	1	-67%	1	<u>1</u>	0%
Total Part 1 Arrests	76	65	-14%	102	65	-36%
Non-Violent Crime Arrests	40	37	-8%	65	37	-43%
Violent Crime Arrests	36	28	-22%	37	28	-24%
Prostitution	0	1	N/A	0	<u>1</u>	N/A
Narcotics	110	86	-22%	88	<u>86</u>	-2%
Miscellaneous	406	319	-21%	348	<u>319</u>	-8%
Total Arrests	593	472	-20%	538	472	-12%
	CompStat	CompStat 5		LY CompStat 5	CompStat 5	

NOTE: This data is to be used internally for Volusia County Sheriff's Office use only. This Crime data is Preliminary and subject to reclassification upon further Investigation. **There were arrest that did not code into either district. These are included in the CityWide Total.** N/A = Not Applicable

January 1, 2022 through June 4, 2022 compared to the same periods in 2020 and 2021

VCSO Countywide Clearances	YTD 2020					YTD 2021					YTD 2022				
	Offense	Clrs	% Clr	Adult	Juv	Offense	Clrs	% Clr	Adult	Juv	Offense	Clrs	% Clr	Adult	Juv
Homicides	4	2	50%	2	0	7	6	86%	5	1	2	2	100%	2	0
Auto Thefts	96	56	58%	43	13	65	32	49%	27	5	67	32	48%	25	7
Total Burglaries	163	76	47%	67	9	94	52	55%	50	2	106	42	40%	36	6
Residence	124	59	48%	53	6	80	45	56%	43	2	94	37	39%	34	3
Non Residence	39	17	44%	14	3	14	7	50%	7	0	12	5	42%	2	3
Total Larcenies	575	207	36%	172	35	437	172	39%	158	14	421	139	33%	122	17
Larcenies	286	77	27%	67	10	223	56	25%	55	1	242	65	27%	57	8
Larceny Carbreak	178	67	38%	43	24	104	33	32%	24	9	84	21	25%	15	6
Larceny Shoplifting	88	59	67%	58	1	96	76	79%	73	3	78	48	62%	46	2
Larceny Bicycle	23	4	17%	4	0	14	7	50%	6	1	17	5	29%	4	1
Total Robberies	34	30	88%	28	2	64	64	100%	57	7	51	48	94%	44	4
Armed	11	8	73%	7	1	5	5	100%	5	0	11	11	100%	10	1
Strongarmed	23	22	96%	21	1	59	59	100%	52	7	40	37	93%	34	3
Total Agg. Assaults/Bat.	195	145	74%	134	11	189	149	79%	137	12	199	146	73%	132	14
Agg. Assaults/Batteries	110	74	67%	67	7	92	61	66%	53	8	82	51	62%	42	9
Agg. Domestic Assault/Batteries	85	71	84%	67	4	97	88	91%	84	4	117	95	81%	90	5
Person Shot	6	5	83%	5	0	2	2	100%	2	0	15	9	60%	6	3
Total Sexual Bat.	33	27	82%	23	4	36	24	67%	19	5	56	19	34%	17	2
Sexual Battery	5	5	100%	5	0	11	4	36%	4	0	13	6	46%	6	0
Sexual Battery Child	28	22	79%	18	4	25	20	80%	15	5	43	13	30%	11	2
Total Part One Crimes	1,100	542	49%	428	74	890	499	56%	453	46	902	427	47%	377	50
Part One Property Crimes	834	339	41%	282	57	596	256	43%	235	21	594	213	36%	183	30
Part One Person Crimes	266	203	76%	146	17	294	243	83%	218	25	308	214	69%	194	20

NOTE: This Crime data is preliminary and subject to reclassification upon further investigation. The data above reflects the total number of offenses, it does not indicate the total number of incidents.

Last UCR build date: 6/6/2022 4:38:00 PM

COMPSTAT REPORT



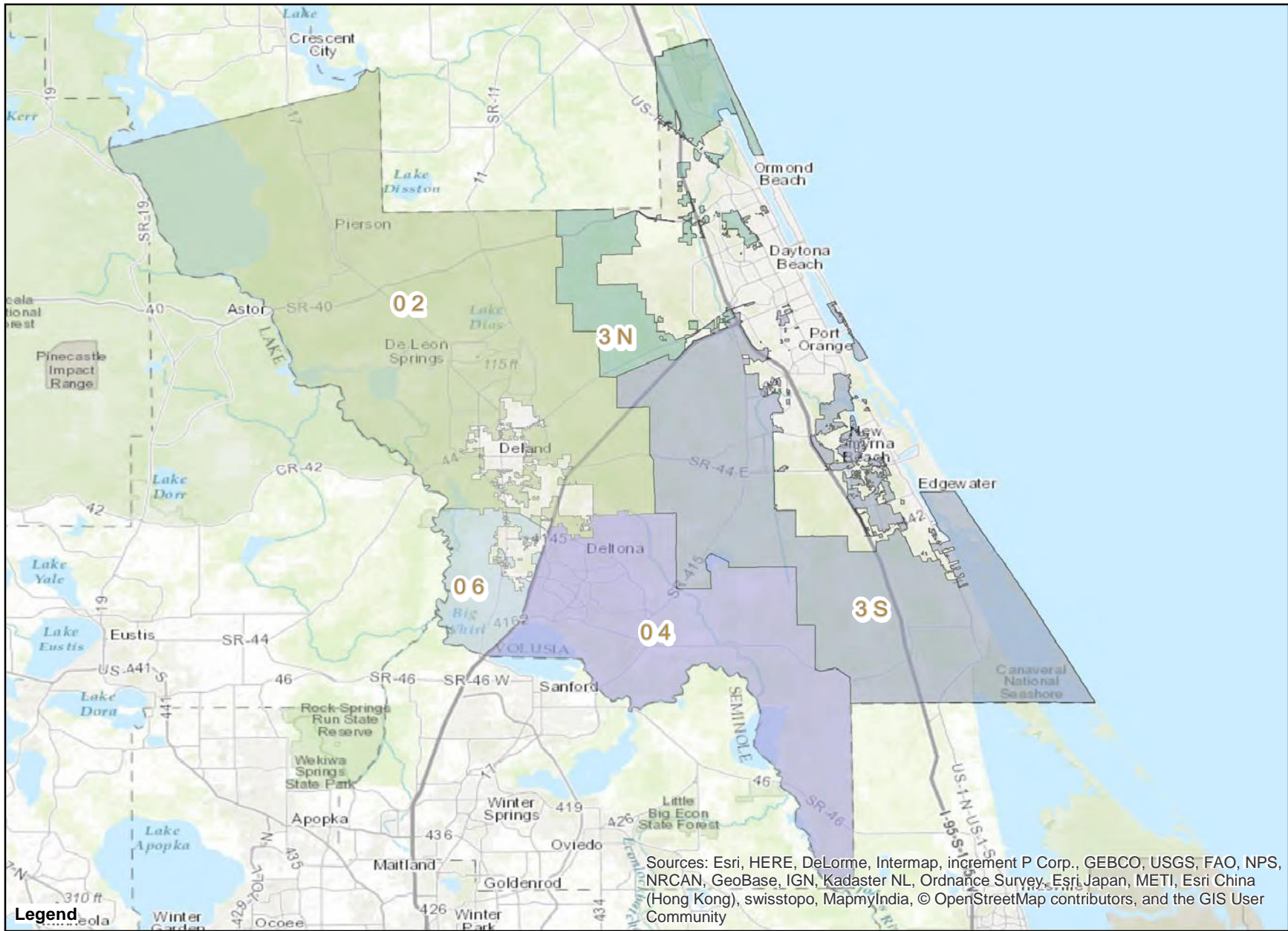
WEST VOLUSIA

Period 22-05: May 08, 2022 – June 04, 2022

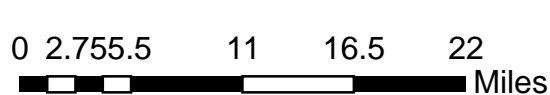
Sheriff Michael J. Chitwood

Chief Deputy Brian Henderson

Volusia Sheriff's Office Districts



Prepared by: Patrick Harding
 Crime Intelligence Analyst
 Volusia Sheriff's Office
 Printed On: 5/10/2017



This is not a legal document.
 Due to address incompatibilities, some incidents may not be represented and the information on this map should not be viewed as the legal representation of property boundaries, roads, facilities, etc.

COMPSTAT REPORT



CRIME STATISTICS – DISTRICT 4

Period 22-05: May 08, 2022 – June 04, 2022

Captain Kyle McDaniel

COMPSTAT STATISTICAL CRIME COMPARISON TO PREVIOUS 28 DAY PERIODS

District 4	2/13/2022	5/8/2022		3/13/2022	5/8/2022		4/10/2022	5/8/2022		3 Periods
Volusia County Sheriff's Office	3/12/2022	6/4/2022		4/9/2022	6/4/2022		5/7/2022	6/4/2022		Average %
VCSO Offense Data	Current - 3	Current (28d)	% Change	Current - 2	Current (28d)	% Change	Current - 1	Current (28d)	% Change	Change
Homicides	0	0	0%	0	0	0%	0	<u>0</u>	0%	0%
Auto Thefts	2	3	50%	4	3	-25%	4	<u>3</u>	-25%	0%
Total Burglaries	10	6	-40%	8	6	-25%	7	6	-14%	-26%
Residence	8	5	-38%	7	5	-29%	7	<u>5</u>	-29%	-32%
Non Residence	2	1	-50%	1	1	0%	0	<u>1</u>	N/A	-17%
Total Larcenies	38	21	-45%	28	21	-25%	31	21	-32%	-34%
Larcenies	23	7	-70%	12	7	-42%	17	<u>7</u>	-59%	-57%
Larceny Carbreak	4	5	25%	10	5	-50%	1	<u>5</u>	400%	125%
Larceny Shoplifting	7	8	14%	5	8	60%	13	<u>8</u>	-38%	12%
Larceny Bicycle	4	1	-75%	1	1	0%	0	<u>1</u>	N/A	-25%
Total Robberies	3	3	0%	0	3	N/A	6	3	-50%	-17%
Armed	1	1	0%	0	1	N/A	1	<u>1</u>	0%	0%
Strongarmed	2	2	0%	0	2	N/A	5	<u>2</u>	-60%	-20%
Total Agg. Assaults/Bat.	22	14	-36%	16	14	-13%	19	14	-26%	-25%
Agg. Assaults/Batteries	11	6	-45%	4	6	50%	7	<u>6</u>	-14%	-3%
Agg. Domestic Assault/Batteries	11	8	-27%	12	8	-33%	12	<u>8</u>	-33%	-31%
Person Shot	1	2	100%	0	2	N/A	0	<u>2</u>	N/A	33%
Total Sexual Bat.	7	4	-43%	3	4	33%	1	4	300%	97%
Sexual Battery	0	0	0%	2	0	-100%	1	<u>0</u>	-100%	-67%
Sexual Battery Child	7	4	-43%	1	4	300%	0	<u>4</u>	N/A	86%
Total Part One Crimes	82	51	-38%	59	51	-14%	68	51	-25%	-25%
Part One Property Crimes	50	30	-40%	40	30	-25%	42	<u>30</u>	-29%	-31%
Part One Person Crimes	32	21	-34%	19	21	11%	26	<u>21</u>	-19%	-14%
Total Calls For Service	2,373	2,556	8%	2,432	2,556	5%	2,547	2,556	0%	4%
Firearm Offenses	2	5	150%	0	5	N/A	0	<u>5</u>	N/A	50%
All Domestic Violence Cases	51	39	-24%	47	39	-17%	39	<u>39</u>	0%	-14%

NOTE: This Crime data is preliminary and subject to reclassification upon further investigation. The data above reflects the total number of offenses, it does not indicate the total number of incidents. N/A = Not Applicable

Last UCR build date: 6/6/2022 4:38:00 PM

January 1, 2022 through June 4, 2022 compared to the same periods in 2020 and 2021

Volusia County Sheriff's Office	YTD	YTD	2020-2021	YTD	YTD	2021-2022	YTD	YTD	2020-2022	% OF
District 4	2020	2021	% Change	2021	2022	%Change	2020	2022	%Change	COUNTYWIDE
Homicides	1	3	200%	3	0	-100%	1	<u>0</u>	-100%	0%
Auto Thefts	22	19	-14%	19	20	5%	22	<u>20</u>	-9%	30%
Total Burglaries	68	29	-57%	29	38	31%	68	38	-44%	36%
Residence	51	25	-51%	25	31	24%	51	<u>31</u>	-39%	33%
Non Residence	17	4	-76%	4	7	75%	17	<u>7</u>	-59%	58%
Total Larcenies	201	192	-4%	192	175	-9%	201	175	-13%	42%
Larcenies	91	65	-29%	65	88	35%	91	<u>88</u>	-3%	36%
Larceny Carbreak	65	43	-34%	43	33	-23%	65	<u>33</u>	-49%	39%
Larceny Shoplifting	41	79	93%	79	46	-42%	41	<u>46</u>	12%	59%
Larceny Bicycle	4	5	25%	5	8	60%	4	<u>8</u>	100%	47%
Total Robberies	14	25	79%	25	16	-36%	14	16	14%	31%
Armed	6	0	-100%	0	4	N/A	6	<u>4</u>	-33%	36%
Strongarmed	8	25	213%	25	12	-52%	8	<u>12</u>	50%	30%
Total Agg. Assaults/Bat.	64	79	23%	79	94	19%	64	94	47%	N/A
Agg. Assaults/Batteries	37	43	16%	43	39	-9%	37	<u>39</u>	5%	48%
Agg. Domestic Assault/Batteries	27	36	33%	36	55	53%	27	<u>55</u>	104%	47%
Person Shot	2	1	-50%	1	5	400%	2	<u>5</u>	150%	33%
Total Sexual Bat.	18	12	-33%	12	19	58%	18	19	6%	34%
Sexual Battery	3	3	0%	3	3	0%	3	<u>3</u>	0%	23%
Sexual Battery Child	15	9	-40%	9	16	78%	15	<u>16</u>	7%	37%
Total Part One Crimes	388	359	-7%	359	362	1%	388	362	-7%	42%
Part One Property Crimes	291	240	-18%	240	233	-3%	291	<u>233</u>	-20%	39%
Part One Person Crimes	97	119	23%	119	129	8%	97	<u>129</u>	33%	42%
Total Calls For Service	14,985	13,934	-7%	13,934	13,578	-3%	14,985	13,578	-9%	30%
Firearm Offenses	25	33	32%	33	15	-55%	25	<u>15</u>	-40%	33%
All Domestic Violence Cases	269	232	-14%	232	237	2%	269	<u>237</u>	-12%	40%

NOTE: This Crime data is preliminary and subject to reclassification upon further investigation. The data above reflects the total number of offenses, it does not indicate the total number of incidents. There were incidents that did not code into either district. These are included in the Countywide Total. N/A = Not Applicable

Last UCR build date: 6/6/2022 4:38:00 PM

January 1, 2022 through June 4, 2022 compared to the same periods in 2020 and 2021

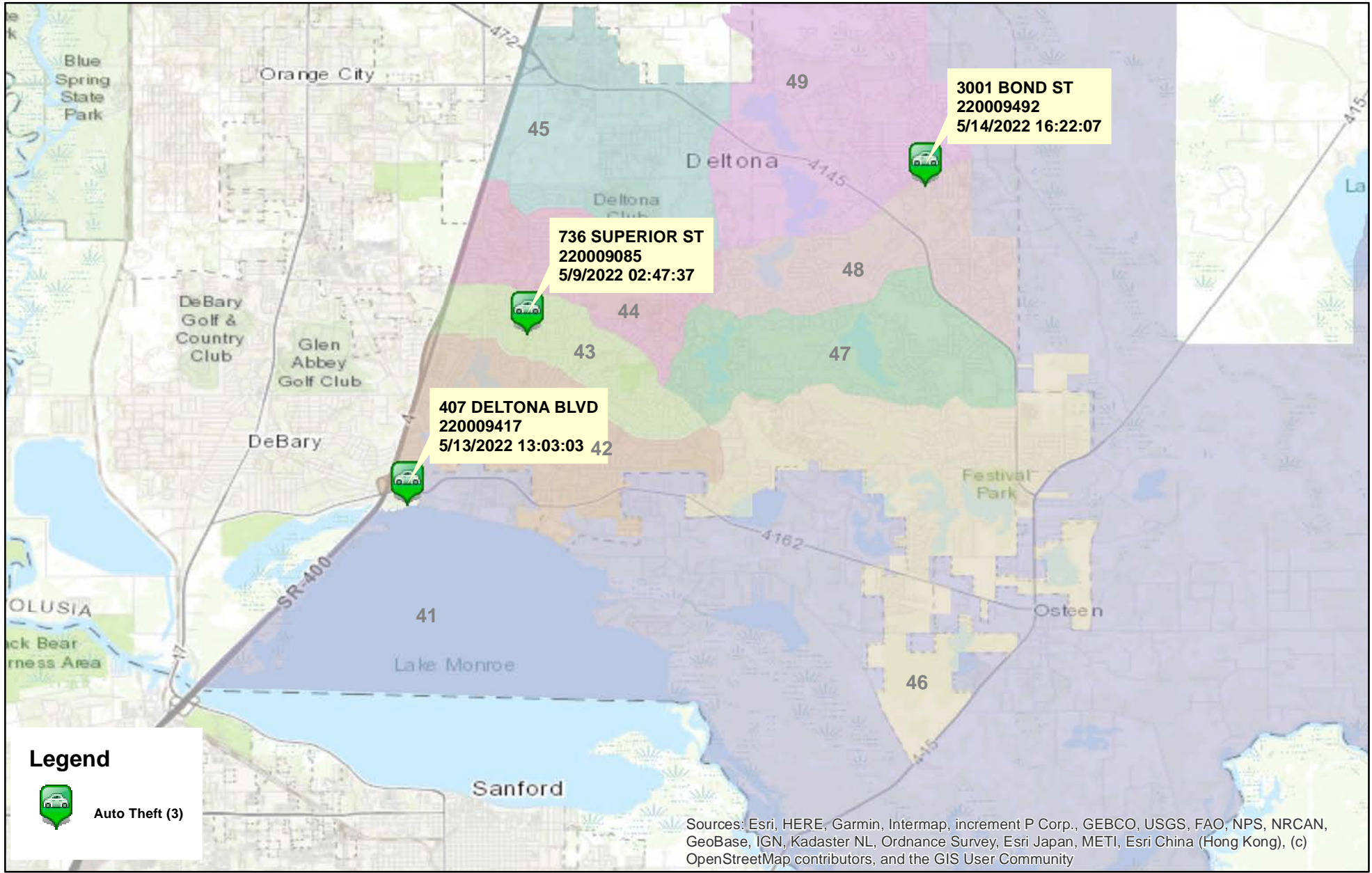
Volusia County Sheriff's Office District 4 Clearances	YTD 2020					YTD 2021					YTD 2022				
	Offense	Clrs	% Clr	Adult	Juv	Offense	Clrs	% Clr	Adult	Juv	Offense	Clrs	% Clr	Adult	Juv
Homicides	1	1	100%	1	0	3	2	67%	1	1	0	<u>0</u>	0%	0	0
Auto Thefts	22	17	77%	11	6	19	9	47%	4	5	20	<u>11</u>	55%	9	2
Total Burglaries	68	27	40%	23	4	29	16	55%	16	0	38	15	39%	12	3
Residence	51	23	45%	19	4	25	15	60%	15	0	31	<u>12</u>	39%	11	1
Non Residence	17	4	24%	4	0	4	1	25%	1	0	7	<u>3</u>	43%	1	2
Total Larcenies	201	87	43%	61	26	192	91	47%	82	9	175	64	37%	52	12
Larcenies	91	28	31%	21	7	65	13	20%	13	0	88	<u>21</u>	24%	15	6
Larceny Carbreak	65	31	48%	12	19	43	10	23%	3	7	33	<u>12</u>	36%	7	5
Larceny Shoplifting	41	27	66%	27	0	79	65	82%	63	2	46	<u>30</u>	65%	29	1
Larceny Bicycle	4	1	25%	1	0	5	3	60%	3	0	8	<u>1</u>	13%	1	0
Total Robberies	14	12	86%	12	0	25	25	100%	20	5	16	14	88%	10	4
Armed	6	4	67%	4	0	0	0	0%	0	0	4	<u>4</u>	100%	3	1
Strongarmed	8	8	100%	8	0	25	25	100%	20	5	12	<u>10</u>	83%	7	3
Total Agg. Assaults/Bat.	64	44	69%	38	6	79	49	62%	42	7	94	64	68%	55	9
Agg. Assaults/Batteries	37	22	59%	17	5	43	18	42%	15	3	39	<u>23</u>	59%	16	7
Agg. Domestic Assault/Batteries	27	22	81%	21	1	36	31	86%	27	4	55	<u>41</u>	75%	39	2
Person Shot	2	2	100%	2	0	1	1	100%	1	0	5	<u>5</u>	100%	3	2
Total Sexual Bat.	18	14	78%	11	3	12	12	100%	11	1	19	9	47%	8	1
Sexual Battery	3	3	100%	3	0	3	1	33%	1	0	3	<u>3</u>	100%	3	0
Sexual Battery Child	15	11	73%	8	3	9	11	122%	10	1	16	<u>6</u>	38%	5	1
Total Part One Crimes	388	201	52%	129	45	359	204	57%	176	28	362	177	49%	146	31
Part One Property Crimes	291	131	45%	95	36	240	116	48%	102	14	233	<u>90</u>	39%	73	17
Part One Person Crimes	97	70	72%	34	9	119	88	74%	74	14	129	<u>87</u>	67%	73	14

NOTE: This Crime data is preliminary and subject to reclassification upon further investigation. The data above reflects the total number of offenses, it does not indicate the total number of incidents.

Last UCR build date: 6/6/2022 4:38:00 PM

District 4 Auto Thefts

05/08/2022 thru 06/04/2022



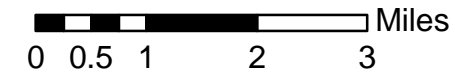
Legend

 Auto Theft (3)

Sources: Esri, HERE, Garmin, Intermap, increment P Corp., GEBCO, USGS, FAO, NPS, NRCAN, GeoBase, IGN, Kadaster NL, Ordnance Survey, Esri Japan, METI, Esri China (Hong Kong), (c) OpenStreetMap contributors, and the GIS User Community



Prepared by: VC Crime Center
 Crime Intelligence Analyst
 Volusia Sheriff's Office
 Printed On: 6/7/2022



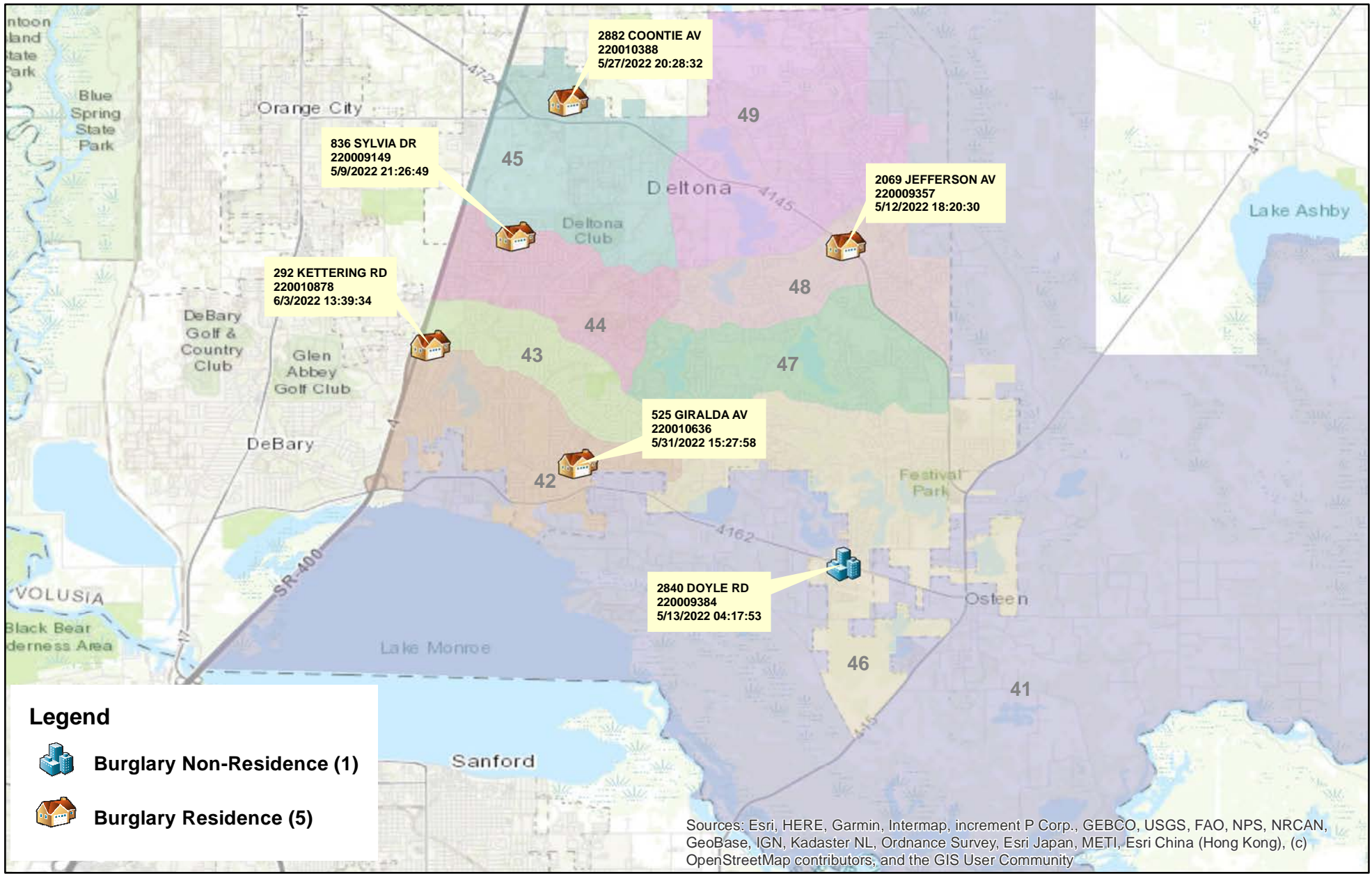
* Map reflects total number of Incidents and not total number of victims



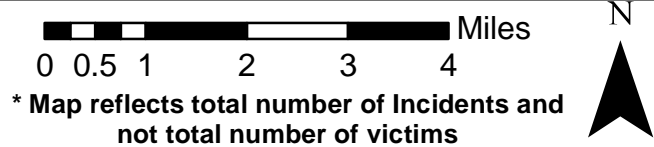
This is not a legal document. due to address incompatibilities, some incidents may not be represented and the information on this map should not be viewed as the legal representation of property boundaries, roads, facilities. etc.

District 4 Burglaries

05/08/2022 thru 06/04/2022

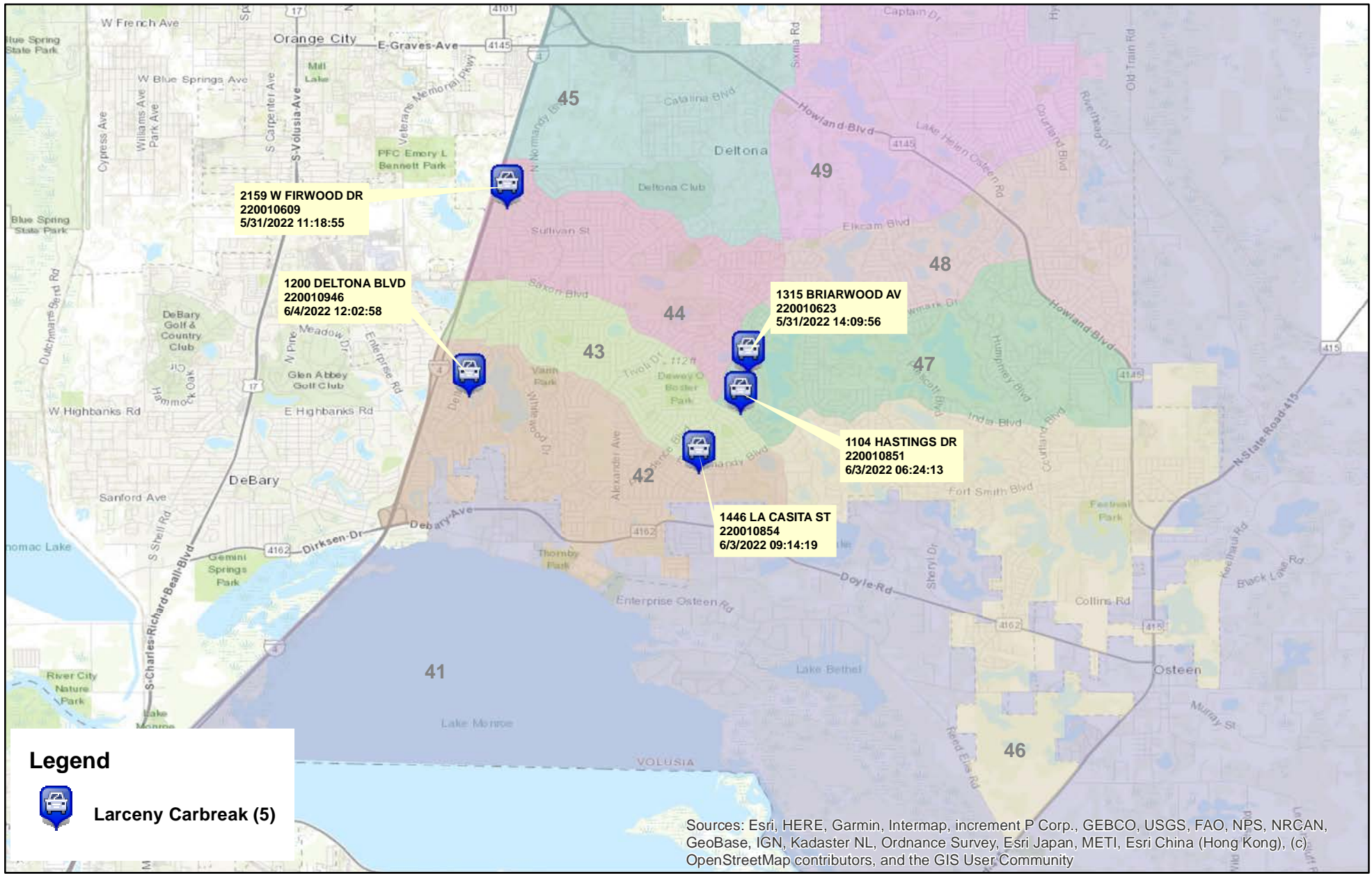


Prepared by: VC Crime Center
 Crime Intelligence Analyst
 Volusia Sheriff's Office
 Printed On: 6/7/2022



This is not a legal document. due to address incompatibilities, some incidents may not be represented and the information on this map should not be viewed as the legal representation of property boundaries, roads, facilities. etc.

District 4 Larceny Carbreaks 05/08/2022 thru 06/04/2022



Prepared by: VC Crime Center
 Crime Intelligence Analyst
 Volusia Sheriff's Office
 Printed On: 6/7/2022



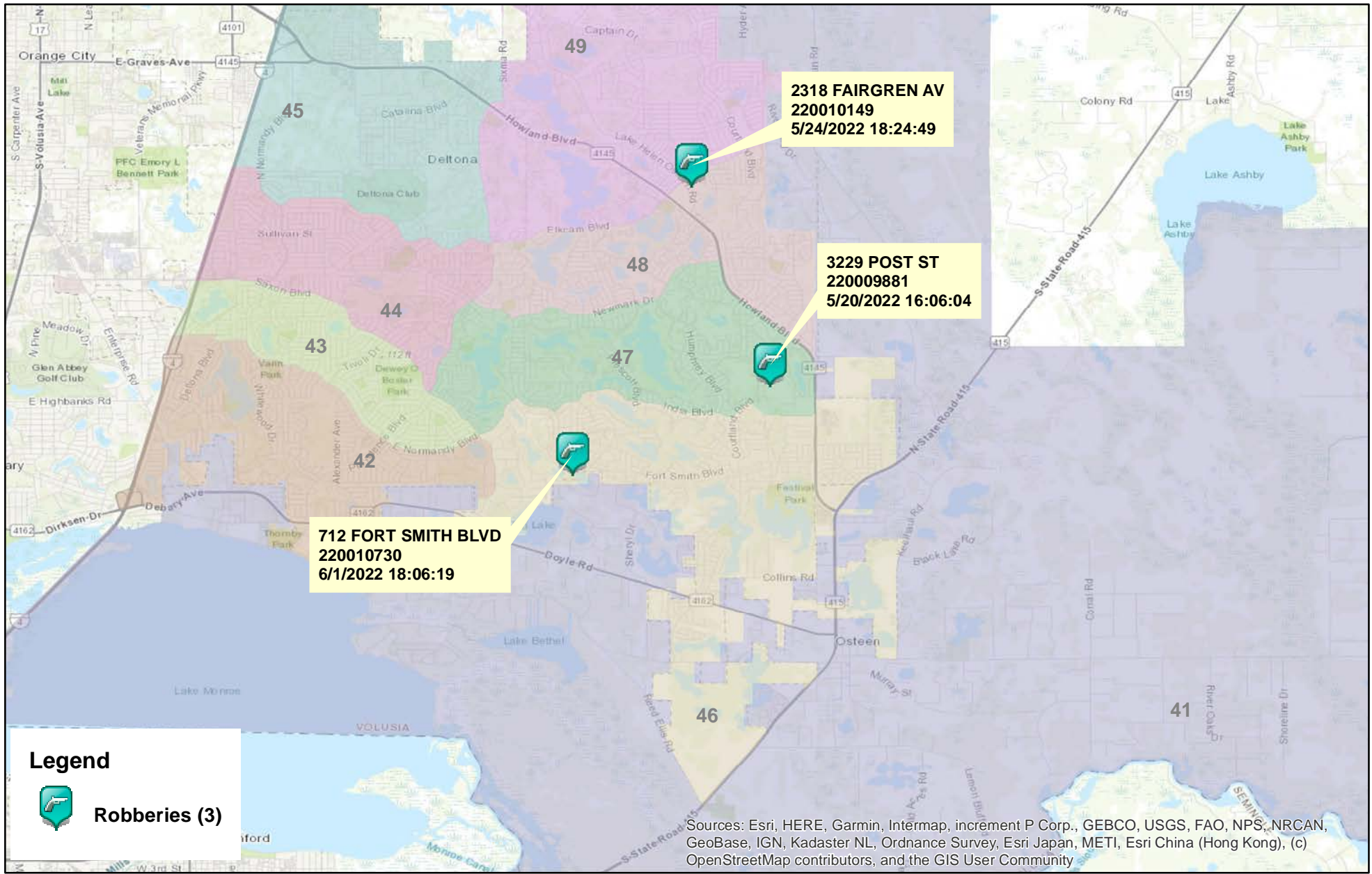
* Map reflects total number of Incidents and not total number of victims



This is not a legal document. due to address incompatibilities, some incidents may not be represented and the information on this map should not be viewed as the legal representation of property boundaries, roads, facilities. etc.

District 4 Robberies

05/08/2022 thru 06/04/2022



Prepared by: VC Crime Center
 Crime Intelligence Analyst
 Volusia Sheriff's Office
 Printed On: 6/7/2022



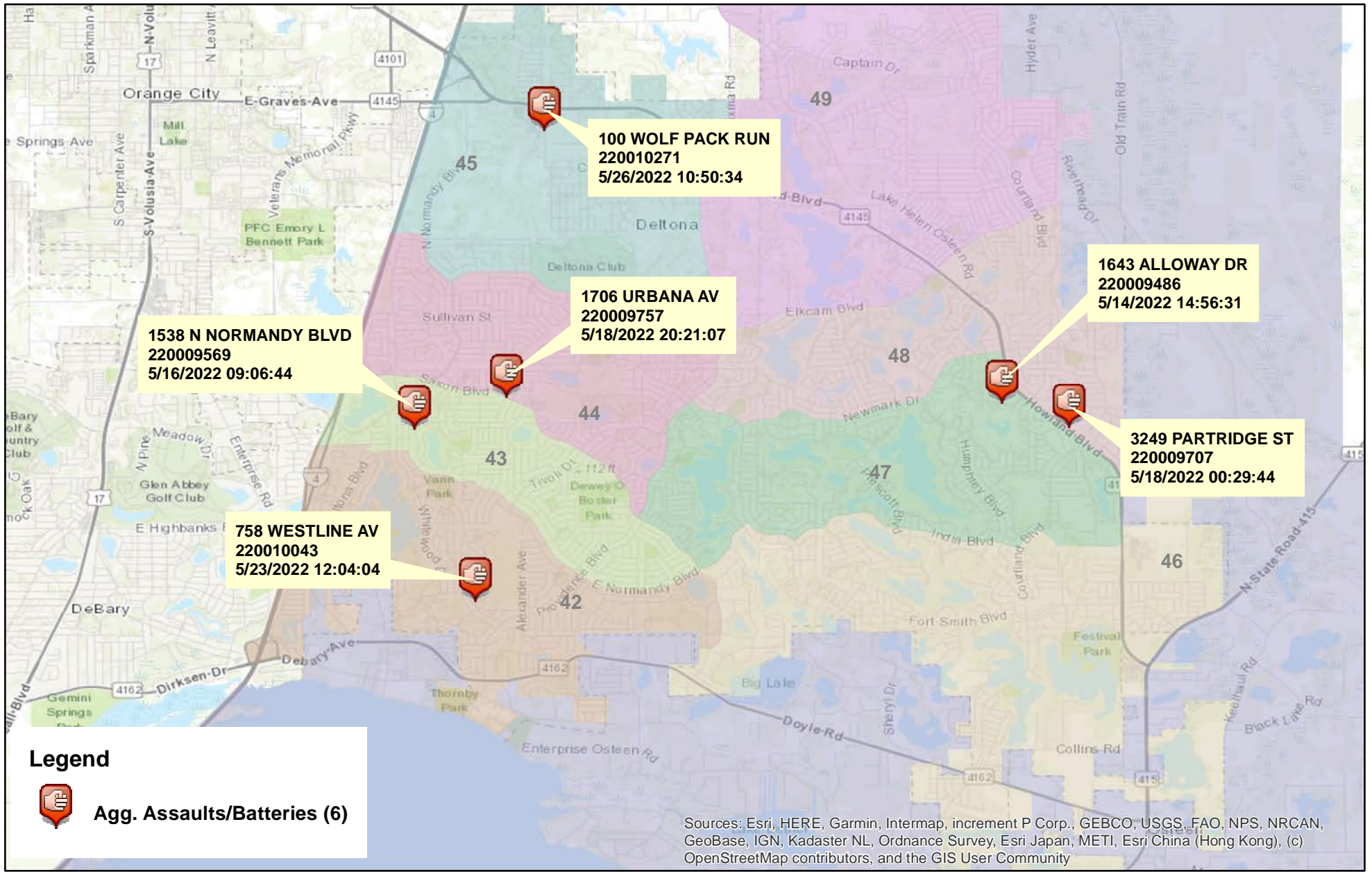
* Map reflects total number of Incidents and not total number of victims



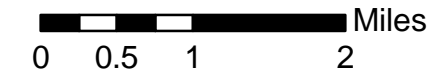
This is not a legal document. due to address incompatibilities, some incidents may not be represented and the information on this map should not be viewed as the legal representation of property boundaries, roads, facilities. etc.

District 4 Aggravated Assaults and Batteries

05/08/2022 thru 06/04/2022



Prepared by: VC Crime Center
 Crime Intelligence Analyst
 Volusia Sheriff's Office
 Printed On: 6/7/2022



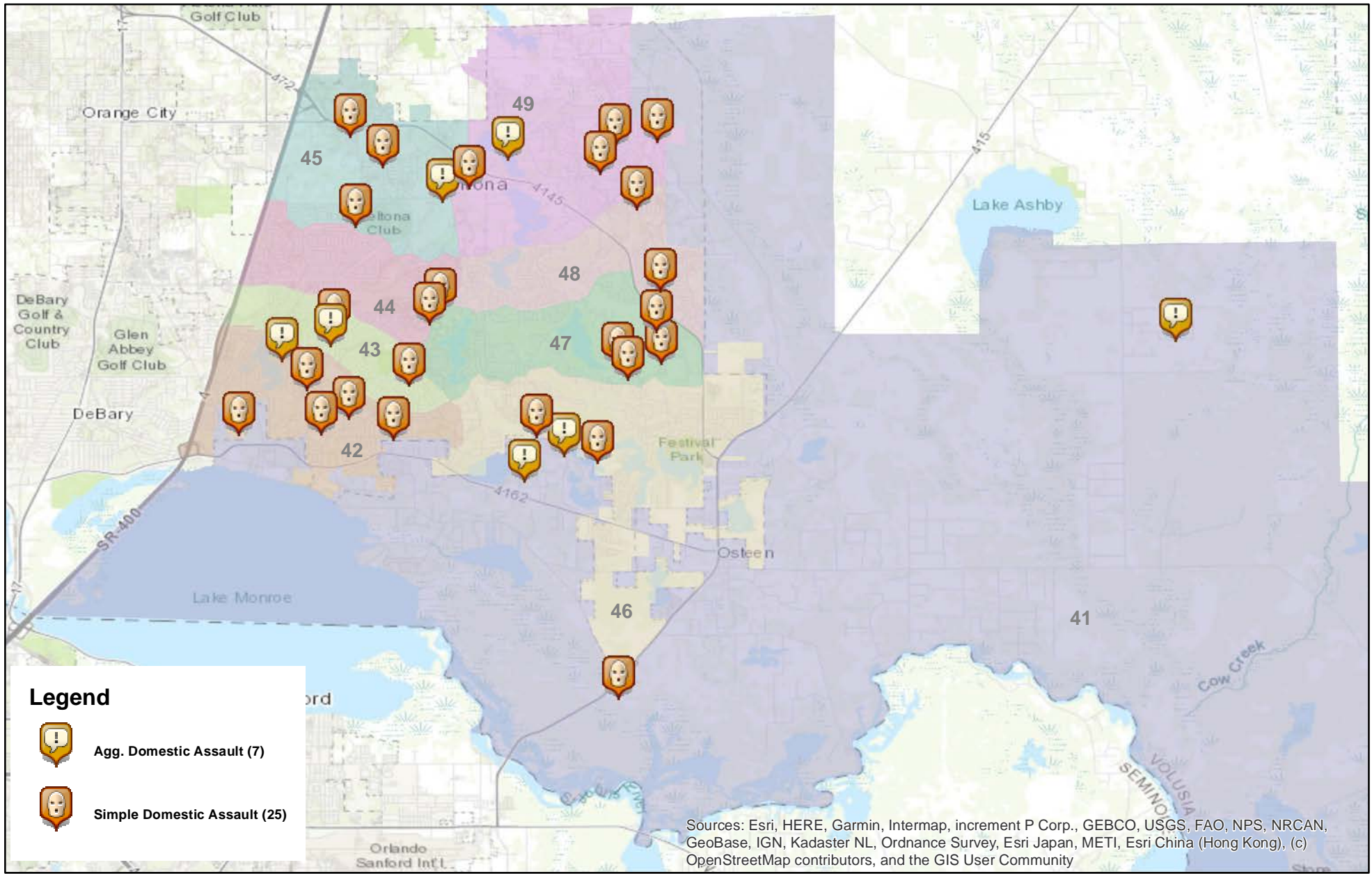
* Map reflects total number of Incidents and not total number of victims



This is not a legal document. due to address incompatibilities, some incidents may not be represented and the information on this map should not be viewed as the legal representation of property boundaries, roads, facilities. etc.

District 4 Domestic Assaults and Batteries

05/08/2022 thru 06/04/2022



Legend




Agg. Domestic Assault (7)



Simple Domestic Assault (25)



Prepared by: VC Crime Center
 Crime Intelligence Analyst
 Volusia Sheriff's Office
 Printed On: 6/7/2022

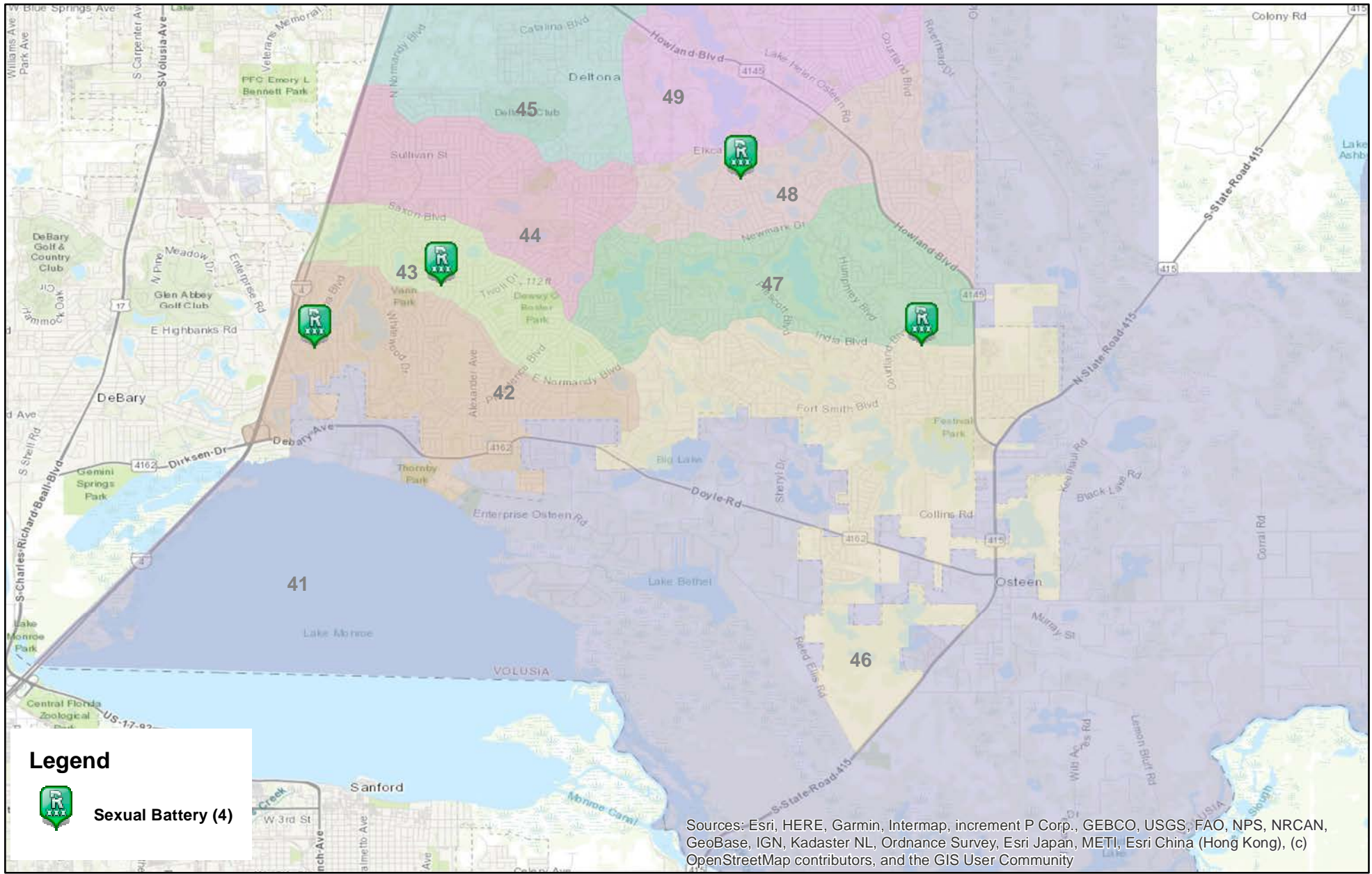


* Map reflects total number of Incidents and not total number of victims



This is not a legal document. due to address incompatibilities, some incidents may not be represented and the information on this map should not be viewed as the legal representation of property boundaries, roads, facilities. etc.

District 4 Sexual Batteries 05/08/2022 thru 06/04/2022



Prepared by: VC Crime Center
 Crime Intelligence Analyst
 Volusia Sheriff's Office
 Printed On: 6/7/2022



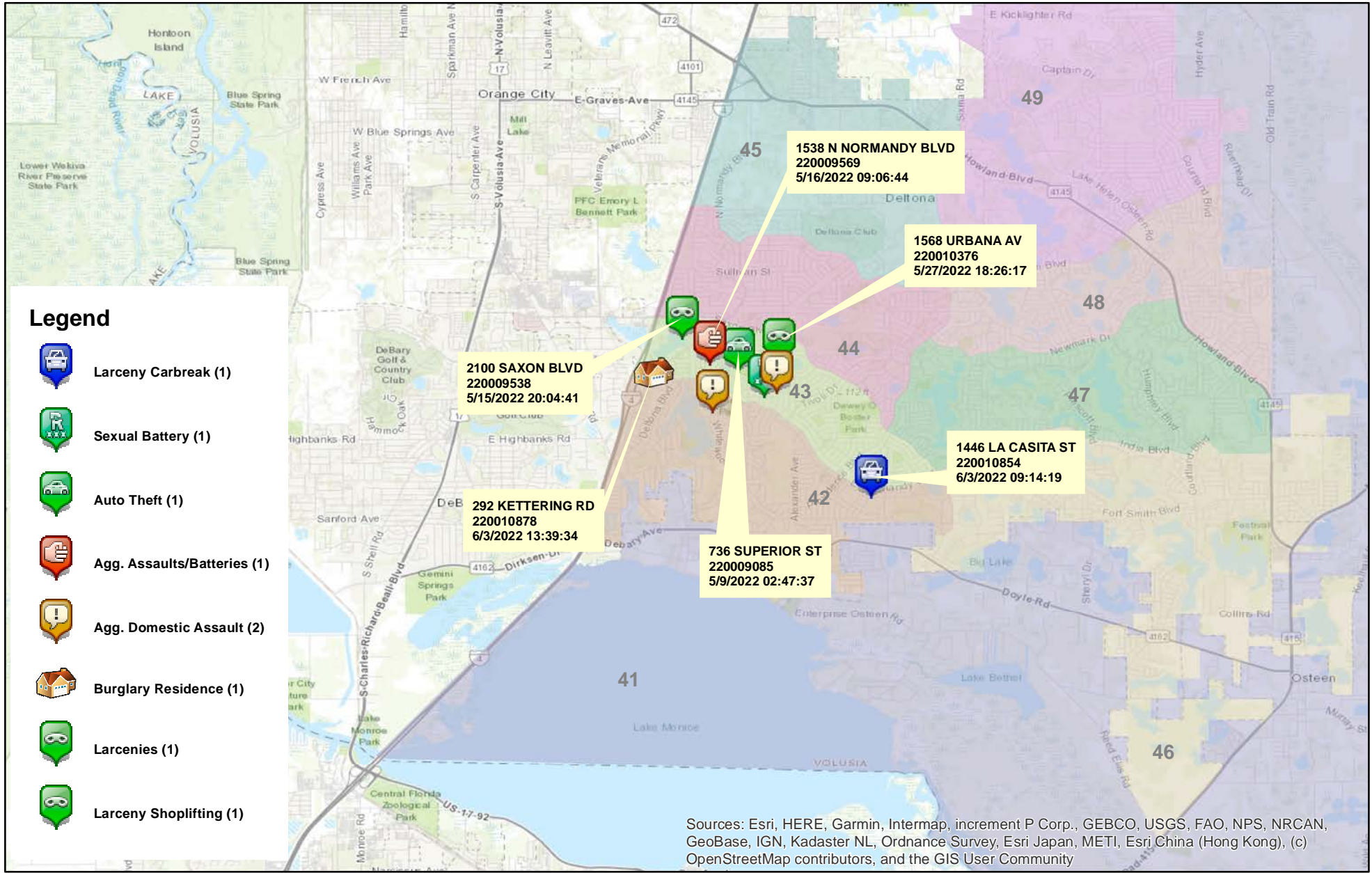
* Map reflects total number of Incidents and not total number of victims



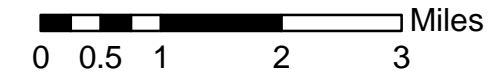
This is not a legal document. due to address incompatibilities, some incidents may not be represented and the information on this map should not be viewed as the legal representation of property boundaries, roads, facilities. etc.

District 4 Hot Zone 43

05/08/2022 thru 06/04/2022



Prepared by: VC Crime Center
 Crime Intelligence Analyst
 Volusia Sheriff's Office
 Printed On: 6/7/2022



* Map reflects total number of Incidents and not total number of victims



This is not a legal document. due to address incompatibilities, some incidents may not be represented and the information on this map should not be viewed as the legal representation of property boundaries, roads, facilities. etc.

District 4 - Part 1 Crimes by Zone 05/08/2022 through 06/04/2022

Volusia County Sheriff's Office	Total	41	42	43	44	45	46	47	48	49
Total	<u>49</u>	<u>4</u>	<u>6</u>	<u>9</u>	<u>3</u>	<u>4</u>	<u>7</u>	<u>5</u>	<u>7</u>	<u>4</u>
Aggravated Assaults	<u>13</u>	<u>2</u>	<u>1</u>	<u>3</u>	<u>1</u>	<u>2</u>	<u>1</u>	<u>1</u>	<u>1</u>	<u>1</u>
Auto Thefts	<u>3</u>	<u>0</u>	<u>1</u>	<u>1</u>	<u>0</u>	<u>0</u>	<u>0</u>	<u>0</u>	<u>0</u>	<u>1</u>
Burglary Non-Residence	<u>1</u>	<u>0</u>	<u>0</u>	<u>0</u>	<u>0</u>	<u>0</u>	<u>1</u>	<u>0</u>	<u>0</u>	<u>0</u>
Burglary Residence	<u>5</u>	<u>0</u>	<u>1</u>	<u>1</u>	<u>1</u>	<u>1</u>	<u>0</u>	<u>0</u>	<u>1</u>	<u>0</u>
Homicide	<u>0</u>	<u>0</u>	<u>0</u>	<u>0</u>	<u>0</u>	<u>0</u>	<u>0</u>	<u>0</u>	<u>0</u>	<u>0</u>
Larceny All Other	<u>7</u>	<u>0</u>	<u>1</u>	<u>1</u>	<u>0</u>	<u>1</u>	<u>1</u>	<u>0</u>	<u>2</u>	<u>1</u>
Larceny Carbreak	<u>5</u>	<u>0</u>	<u>1</u>	<u>1</u>	<u>1</u>	<u>0</u>	<u>0</u>	<u>2</u>	<u>0</u>	<u>0</u>
Larceny Shoplifting	<u>8</u>	<u>2</u>	<u>0</u>	<u>1</u>	<u>0</u>	<u>0</u>	<u>3</u>	<u>0</u>	<u>2</u>	<u>0</u>
Robbery Armed	<u>1</u>	<u>0</u>	<u>0</u>	<u>0</u>	<u>0</u>	<u>0</u>	<u>1</u>	<u>0</u>	<u>0</u>	<u>0</u>
Robbery Strongarmed	<u>2</u>	<u>0</u>	<u>0</u>	<u>0</u>	<u>0</u>	<u>0</u>	<u>0</u>	<u>1</u>	<u>0</u>	<u>1</u>
Sexual Battery	<u>4</u>	<u>0</u>	<u>1</u>	<u>1</u>	<u>0</u>	<u>0</u>	<u>0</u>	<u>1</u>	<u>1</u>	<u>0</u>

*The Aggravated Assault, Auto Theft,& Sexual Battery statistics reflect the total number of incidents, it does not indicate the total number of victims or vehicles.

The Highlighted numbers indicate zones with higher levels of activity.

Last UCR build date: 6/6/2022 4:38:00 PM

COMPSTAT REPORT

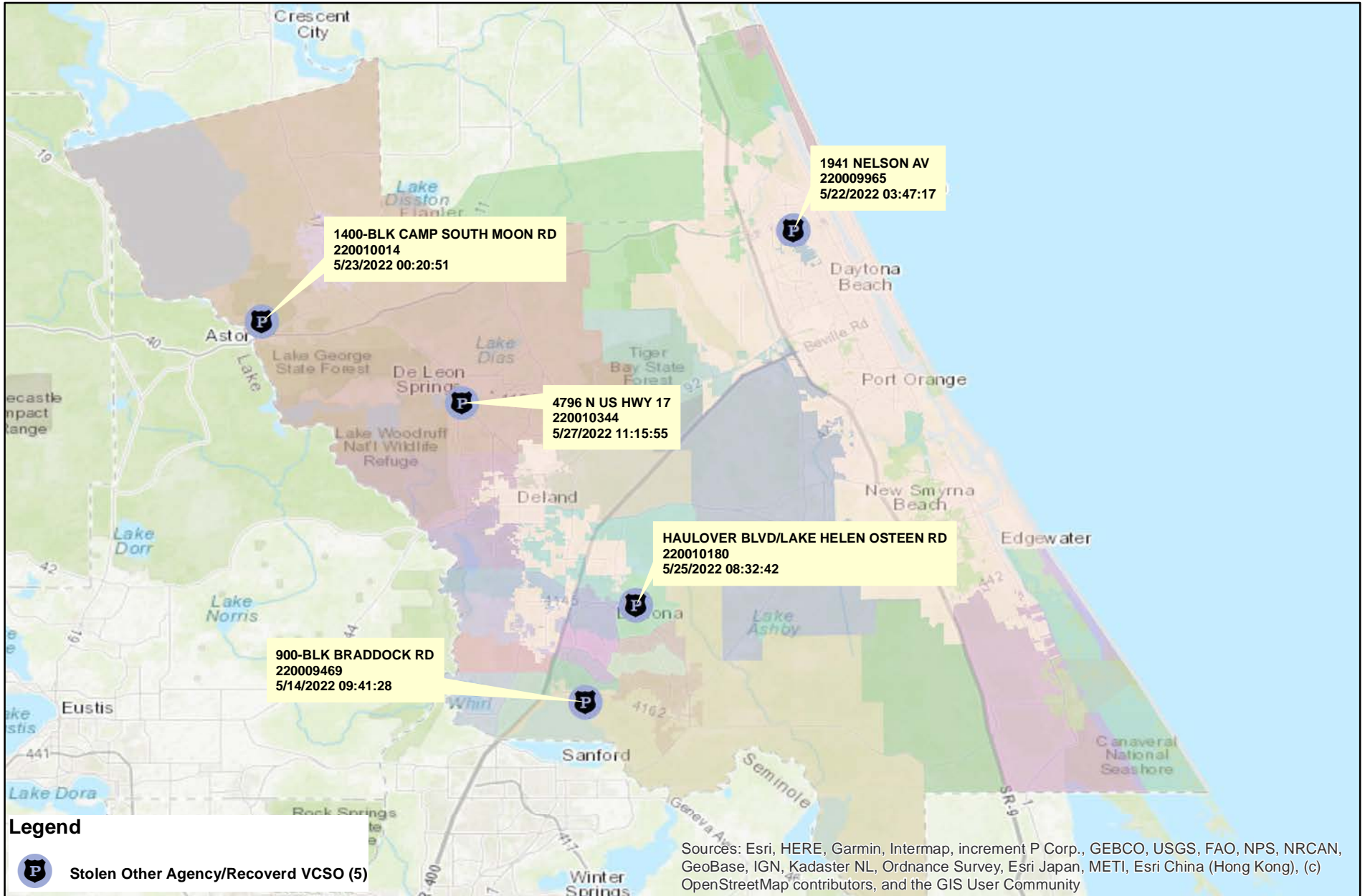


INVESTIGATIVE SERVICES SECTION

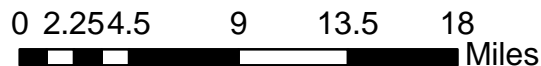
Period 22-05: May 08, 2022 – June 04, 2022

Captain Eric Dietrich

Agencywide Auto Recoveries 05/08/2022 thru 06/04/2022



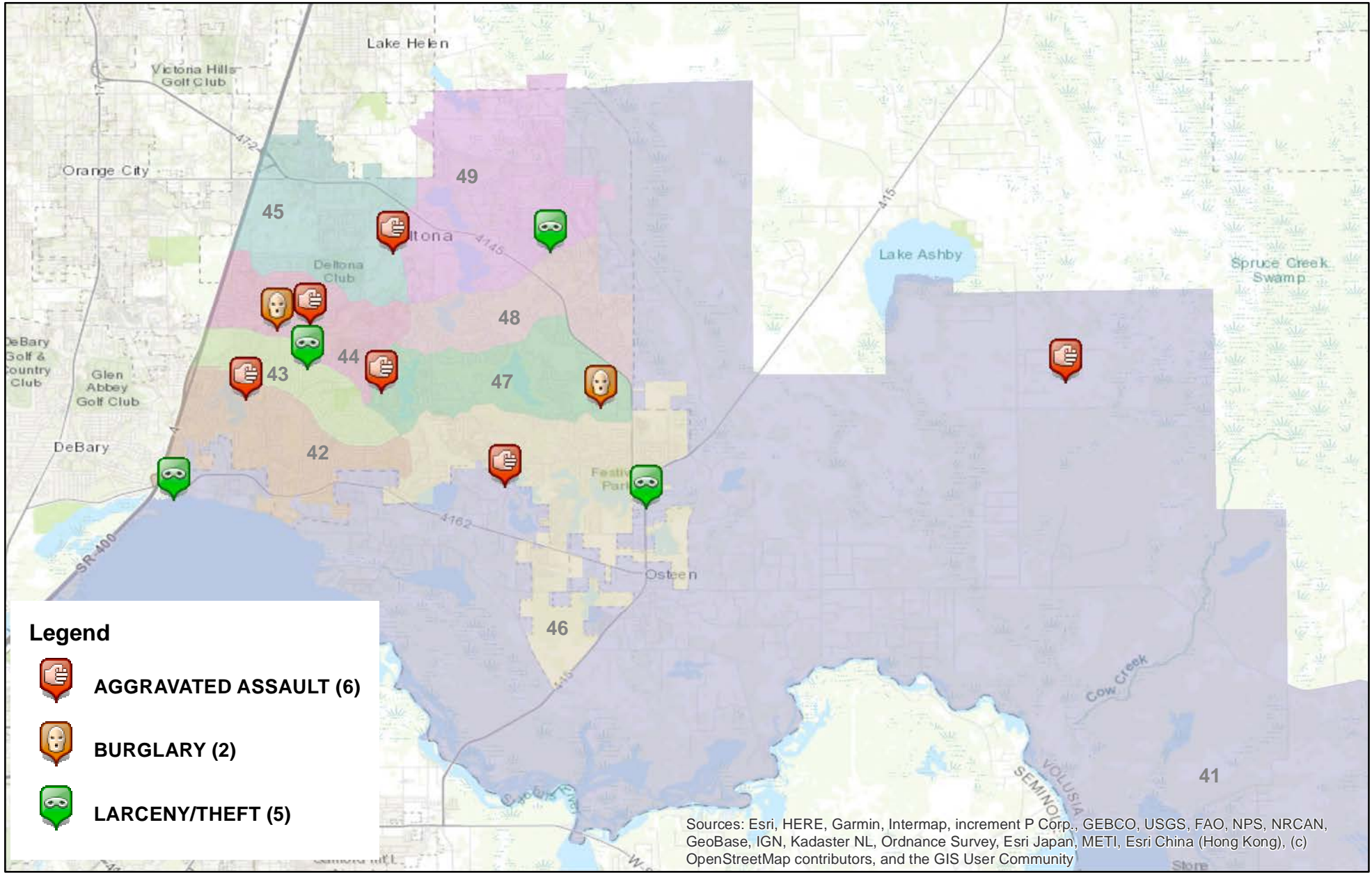
Prepared by: VC Crime Center
 Crime Intelligence Analyst
 Volusia Sheriff's Office
 Printed On: 6/7/2022



This is not a legal document.
 Due to address incompatibilities, some incidents may not be represented and the information on this map should not be viewed as the legal representation of property boundaries, roads, facilities, etc.

District 4 Part 1 Arrests by Location

05/08/2022 thru 06/04/2022



Prepared by: VC Crime Center
 Crime Intelligence Analyst
 Volusia Sheriff's Office
 Printed On: 6/7/2022

0 0.5 1 2 3 4 5 Miles
 * Map reflects total number of Incidents and not total number of victims



This is not a legal document. due to address incompatibilities, some incidents may not be represented and the information on this map should not be viewed as the legal representation of property boundaries, roads, facilities, etc.

COMPSTAT REPORT



CRIME STATISTICS – DISTRICT 6

Period 22-05: May 08, 2022 – June 04, 2022

Captain George Maddox

COMPSTAT STATISTICAL CRIME COMPARISON TO PREVIOUS 28 DAY PERIODS

District 6	2/13/2022	5/8/2022		3/13/2022	5/8/2022		4/10/2022	5/8/2022		3 Periods
Volusia County Sheriff's Office	3/12/2022	6/4/2022		4/9/2022	6/4/2022		5/7/2022	6/4/2022		Average %
VCSO Offense Data	Current - 3	Current (28d)	% Change	Current - 2	Current (28d)	% Change	Current - 1	Current (28d)	% Change	Change
Homicides	0	0	0%	0	0	0%	0	<u>0</u>	0%	0%
Auto Thefts	2	2	0%	1	2	100%	2	<u>2</u>	0%	33%
Total Burglaries	1	6	500%	3	6	100%	2	6	200%	267%
Residence	1	6	500%	3	6	100%	2	<u>6</u>	200%	267%
Non Residence	0	0	0%	0	0	0%	0	<u>0</u>	0%	0%
Total Larcenies	9	9	0%	9	9	0%	8	9	13%	4%
Larcenies	6	3	-50%	3	3	0%	5	<u>3</u>	-40%	-30%
Larceny Carbreak	2	2	0%	3	2	-33%	2	<u>2</u>	0%	-11%
Larceny Shoplifting	1	4	300%	2	4	100%	1	<u>4</u>	300%	233%
Larceny Bicycle	0	0	0%	1	0	-100%	0	<u>0</u>	0%	-33%
Total Robberies	0	1	N/A	3	1	-67%	3	1	-67%	-44%
Armed	0	0	0%	1	0	-100%	0	<u>0</u>	0%	-33%
Strongarmed	0	1	N/A	2	1	-50%	3	<u>1</u>	-67%	-39%
Total Agg. Assaults/Bat.	3	0	-100%	2	0	-100%	2	0	-100%	-100%
Agg. Assaults/Batteries	1	0	-100%	0	0	0%	0	<u>0</u>	0%	-33%
Agg. Domestic Assault/Batteries	2	0	-100%	2	0	-100%	2	<u>0</u>	-100%	-100%
Person Shot	0	0	0%	0	0	0%	0	<u>0</u>	0%	0%
Total Sexual Bat.	2	0	-100%	1	0	-100%	2	0	-100%	-100%
Sexual Battery	0	0	0%	0	0	0%	1	<u>0</u>	-100%	-33%
Sexual Battery Child	2	0	-100%	1	0	-100%	1	<u>0</u>	-100%	-100%
Total Part One Crimes	17	18	6%	19	18	-5%	19	18	-5%	-2%
Part One Property Crimes	12	17	42%	13	17	31%	12	<u>17</u>	42%	38%
Part One Person Crimes	5	1	-80%	6	1	-83%	7	<u>1</u>	-86%	-83%
Total Calls For Service	1,032	1,130	9%	1,086	1,130	4%	1,168	1,130	-3%	3%
Firearm Offenses	0	0	0%	1	0	-100%	0	<u>0</u>	0%	-33%
All Domestic Violence Cases	13	15	15%	9	15	67%	15	<u>15</u>	0%	27%

NOTE: This Crime data is preliminary and subject to reclassification upon further investigation. The data above reflects the total number of offenses, it does not indicate the total number of incidents. N/A = Not Applicable
 Last UCR build date: 6/6/2022 4:38:00 PM

January 1, 2022 through June 4, 2022 compared to the same periods in 2020 and 2021

Volusia County Sheriff's Office	YTD	YTD	2020-2021	YTD	YTD	2021-2022	YTD	YTD	2020-2022	% OF
District 6	2020	2021	% Change	2021	2022	%Change	2020	2022	%Change	COUNTYWIDE
Homicides	1	0	-100%	0	1	N/A	1	<u>1</u>	0%	50%
Auto Thefts	18	7	-61%	7	8	14%	18	<u>8</u>	-56%	12%
Total Burglaries	16	20	25%	20	18	-10%	16	18	13%	17%
Residence	12	18	50%	18	18	0%	12	<u>18</u>	50%	19%
Non Residence	4	2	-50%	2	0	-100%	4	<u>0</u>	-100%	0%
Total Larcenies	74	68	-8%	68	51	-25%	74	51	-31%	12%
Larcenies	37	47	27%	47	27	-43%	37	<u>27</u>	-27%	11%
Larceny Carbreak	24	20	-17%	20	12	-40%	24	<u>12</u>	-50%	14%
Larceny Shoplifting	9	1	-89%	1	10	900%	9	<u>10</u>	11%	13%
Larceny Bicycle	4	0	-100%	0	2	N/A	4	<u>2</u>	-50%	12%
Total Robberies	5	12	140%	12	9	-25%	5	9	80%	18%
Armed	1	0	-100%	0	2	N/A	1	<u>2</u>	100%	18%
Strongarmed	4	12	200%	12	7	-42%	4	<u>7</u>	75%	18%
Total Agg. Assaults/Bat.	23	13	-43%	13	10	-23%	23	10	-57%	N/A
Agg. Assaults/Batteries	11	7	-36%	7	3	-57%	11	<u>3</u>	-73%	4%
Agg. Domestic Assault/Batteries	12	6	-50%	6	7	17%	12	<u>7</u>	-42%	6%
Person Shot	0	0	0%	0	0	0%	0	<u>0</u>	0%	0%
Total Sexual Bat.	1	1	0%	1	6	500%	1	6	500%	11%
Sexual Battery	0	0	0%	0	2	N/A	0	<u>2</u>	N/A	15%
Sexual Battery Child	1	1	0%	1	4	300%	1	<u>4</u>	300%	9%
Total Part One Crimes	138	121	-12%	121	103	-15%	138	103	-25%	12%
Part One Property Crimes	108	95	-12%	95	77	-19%	108	<u>77</u>	-29%	13%
Part One Person Crimes	30	26	-13%	26	26	0%	30	<u>26</u>	-13%	8%
Total Calls For Service	6,442	5,738	-11%	5,738	5,959	4%	6,442	5,959	-7%	13%
Firearm Offenses	8	4	-50%	4	3	-25%	8	<u>3</u>	-63%	7%
All Domestic Violence Cases	67	44	-34%	44	74	68%	67	<u>74</u>	10%	12%

NOTE: This Crime data is preliminary and subject to reclassification upon further investigation. The data above reflects the total number of offenses, it does not indicate the total number of incidents. There were incidents that did not code into either district. These are included in the Countywide Total. N/A = Not Applicable

Last UCR build date: 6/6/2022 4:38:00 PM

January 1, 2022 through June 4, 2022 compared to the same periods in 2020 and 2021

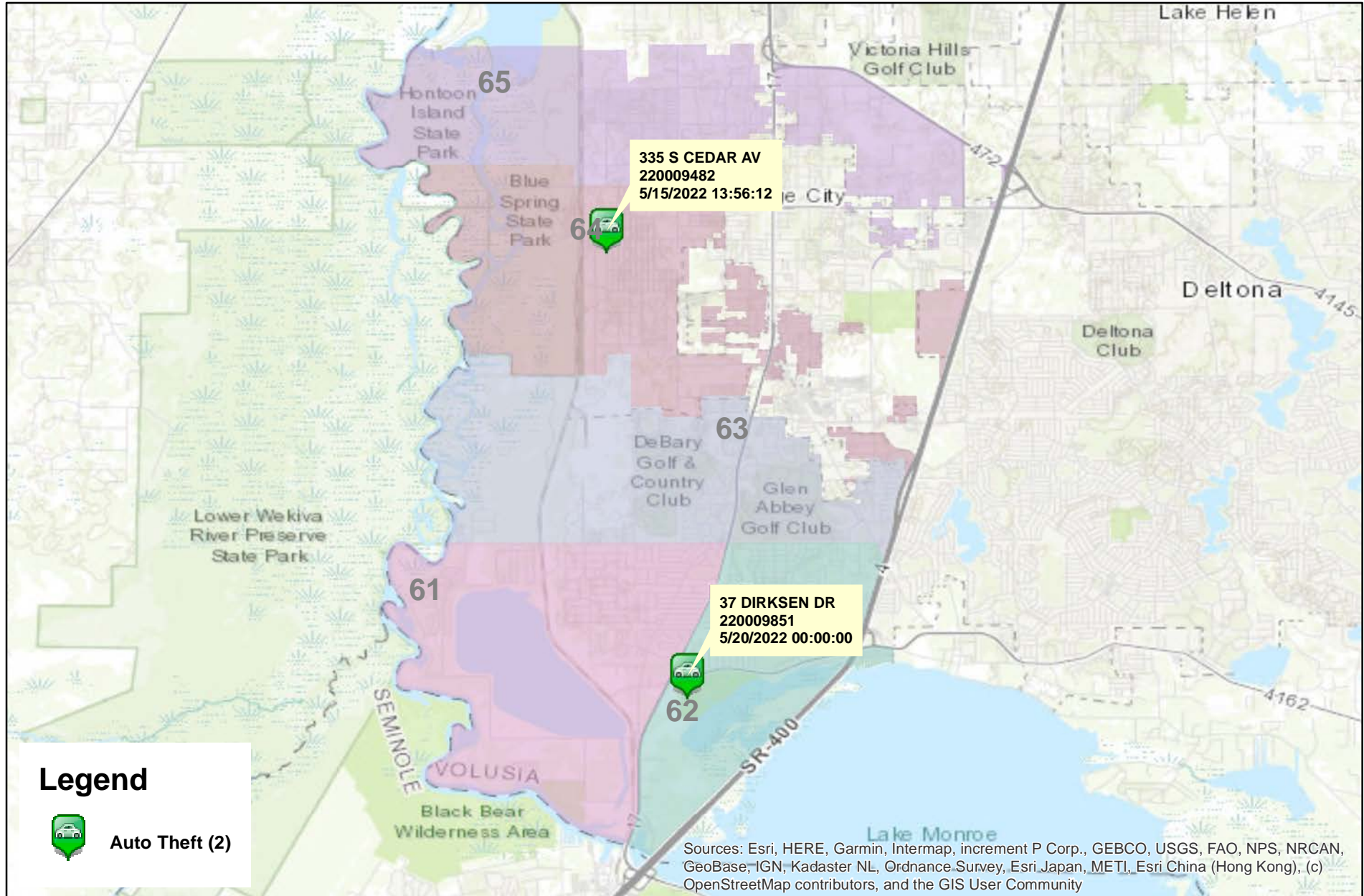
Volusia County Sheriff's Office District 6 Clearances	YTD 2020					YTD 2021					YTD 2022				
	Offense	Clrs	% Clr	Adult	Juv	Offense	Clrs	% Clr	Adult	Juv	Offense	Clrs	% Clr	Adult	Juv
Homicides	1	0	0%	0	0	0	0	0%	0	0	1	<u>1</u>	100%	1	0
Auto Thefts	18	12	67%	8	4	7	2	29%	2	0	8	<u>4</u>	50%	3	1
Total Burglaries	16	9	56%	6	3	20	6	30%	4	2	18	8	44%	7	1
Residence	12	5	42%	4	1	18	6	33%	4	2	18	<u>8</u>	44%	7	1
Non Residence	4	4	100%	2	2	2	0	0%	0	0	0	<u>0</u>	0%	0	0
Total Larcenies	74	20	27%	18	2	68	16	24%	14	2	51	11	22%	8	3
Larcenies	37	11	30%	9	2	47	7	15%	7	0	27	<u>5</u>	19%	4	1
Larceny Carbreak	24	7	29%	7	0	20	8	40%	6	2	12	<u>1</u>	8%	1	0
Larceny Shoplifting	9	2	22%	2	0	1	1	100%	1	0	10	<u>4</u>	40%	3	1
Larceny Bicycle	4	0	0%	0	0	0	0	0%	0	0	2	<u>1</u>	50%	0	1
Total Robberies	5	5	100%	5	0	12	11	92%	10	1	9	8	89%	8	0
Armed	1	1	100%	1	0	0	0	0%	0	0	2	<u>2</u>	100%	2	0
Strongarmed	4	4	100%	4	0	12	11	92%	10	1	7	<u>6</u>	86%	6	0
Total Agg. Assaults/Bat.	23	18	78%	16	2	13	14	108%	14	0	10	10	100%	9	1
Agg. Assaults/Batteries	11	7	64%	7	0	7	8	114%	8	0	3	<u>3</u>	100%	2	1
Agg. Domestic Assault/Batteries	12	11	92%	9	2	6	6	100%	6	0	7	<u>7</u>	100%	7	0
Person Shot	0	0	0%	0	0	0	0	0%	0	0	0	<u>0</u>	0%	0	0
Total Sexual Bat.	1	5	500%	5	0	1	2	200%	2	0	6	3	50%	3	0
Sexual Battery	0	1	N/A	1	0	0	0	0%	0	0	2	<u>1</u>	50%	1	0
Sexual Battery Child	1	4	400%	4	0	1	2	200%	2	0	4	<u>2</u>	50%	2	0
Total Part One Crimes	138	69	50%	51	11	121	51	42%	46	5	103	44	43%	38	6
Part One Property Crimes	108	41	38%	32	9	95	24	25%	20	4	77	<u>23</u>	30%	18	5
Part One Person Crimes	30	28	93%	19	2	26	27	104%	26	1	26	<u>21</u>	81%	20	1

NOTE: This Crime data is preliminary and subject to reclassification upon further investigation. The data above reflects the total number of offenses, it does not indicate the total number of incidents.

Last UCR build date: 6/6/2022 4:38:00 PM

District 6 Auto Thefts

05/08/2022 thru 06/04/2022



Prepared by: VC Crime Center
 Crime Intelligence Analyst
 Volusia Sheriff's Office
 Printed On: 6/7/2022

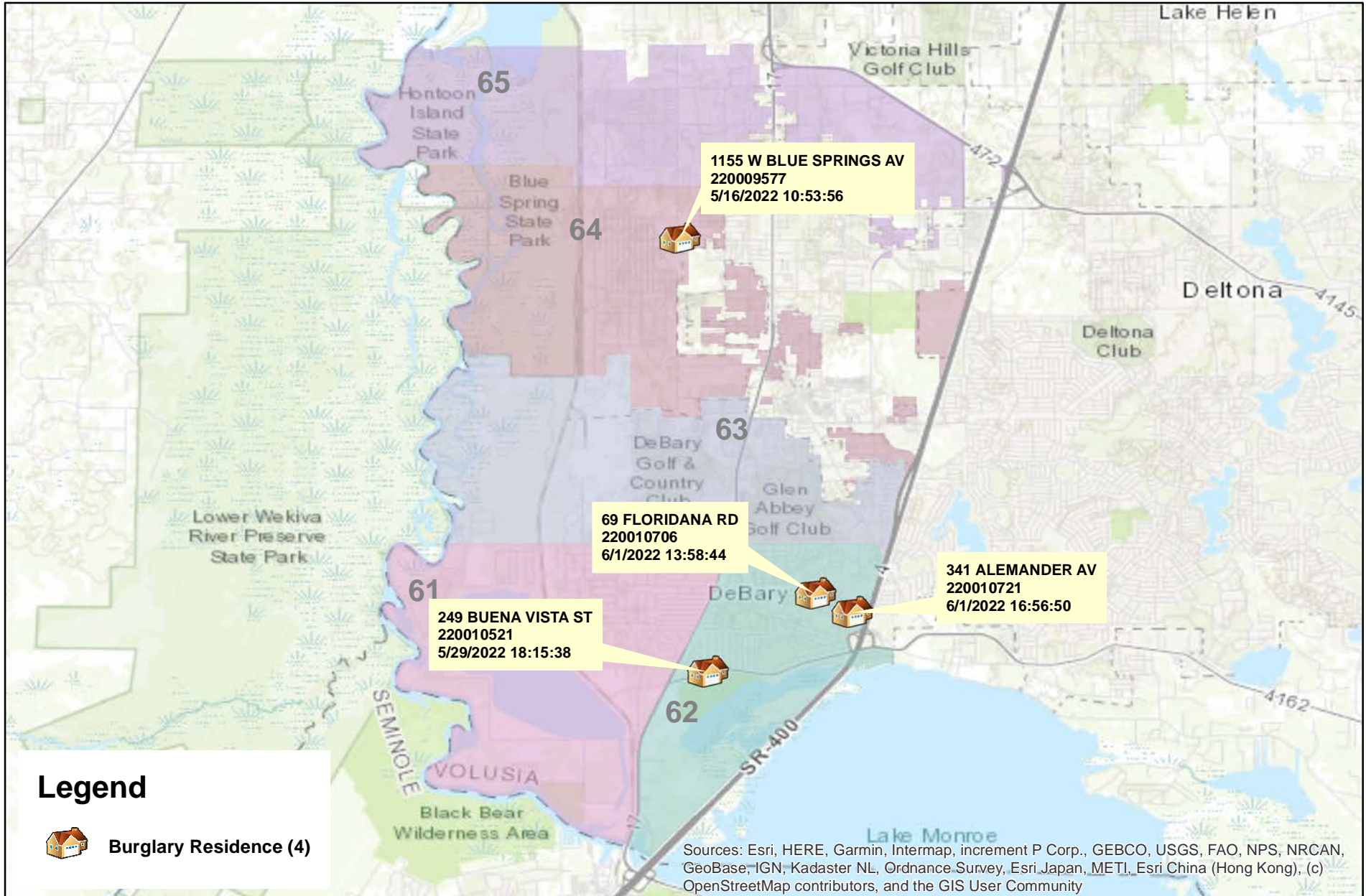
0 0.5 1 2 3 Miles
 * Map reflects total number of Incidents and not total number of victims



This is not a legal document. due to address incompatibilities, some incidents may not be represented and the information on this map should not be viewed as the legal representation of property boundaries, roads, facilities. etc.

District 6 Burglaries

05/08/2022 thru 06/04/2022



Prepared by: VC Crime Center
 Crime Intelligence Analyst
 Volusia Sheriff's Office
 Printed On: 6/7/2022

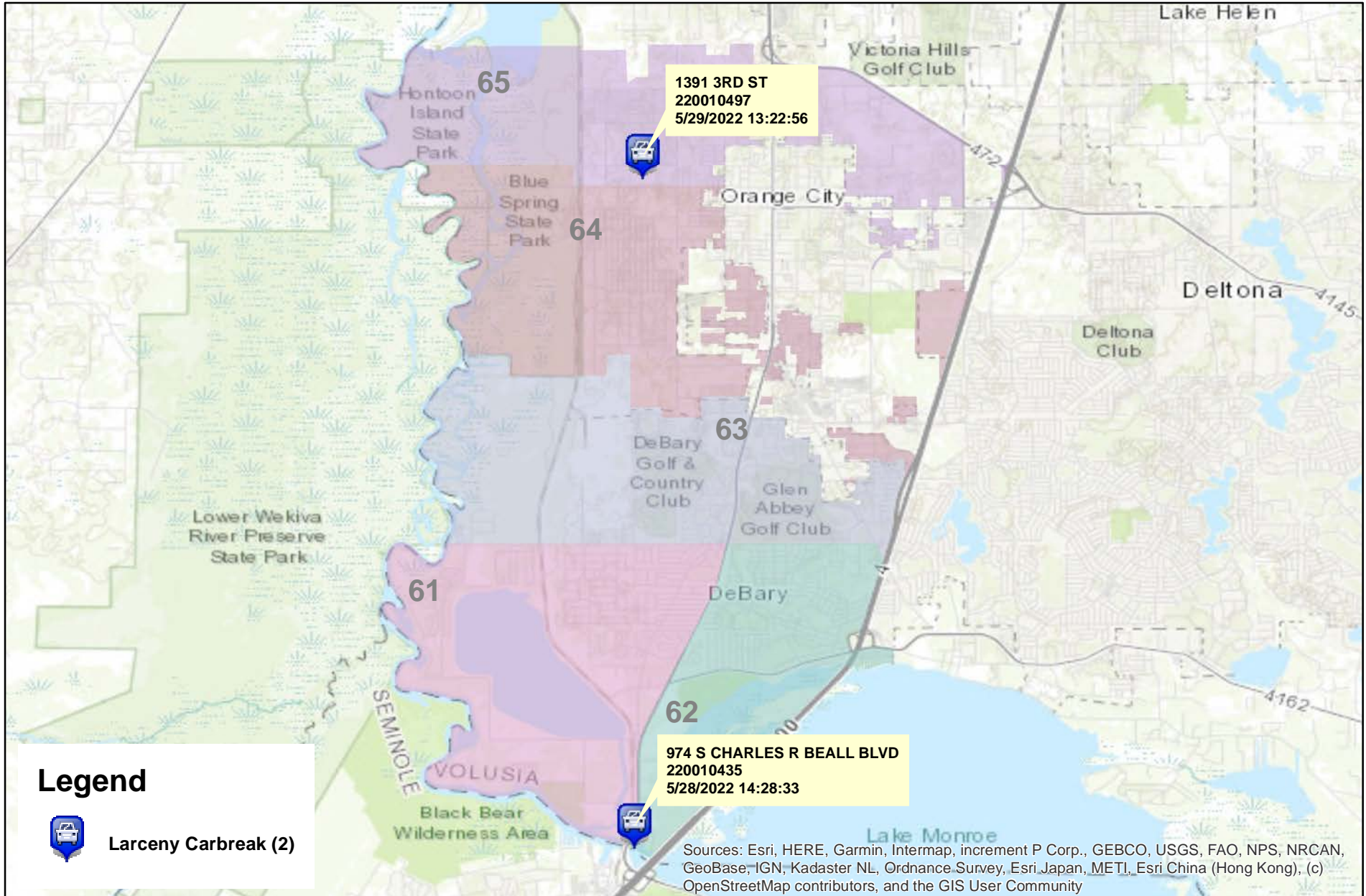


* Map reflects total number of Incidents and not total number of victims



This is not a legal document. due to address incompatibilities, some incidents may not be represented and the information on this map should not be viewed as the legal representation of property boundaries, roads, facilities, etc.

District 6 Larceny Carbreaks 05/08/2022 thru 06/04/2022



Prepared by: VC Crime Center
Crime Intelligence Analyst
Volusia Sheriff's Office
Printed On: 6/7/2022

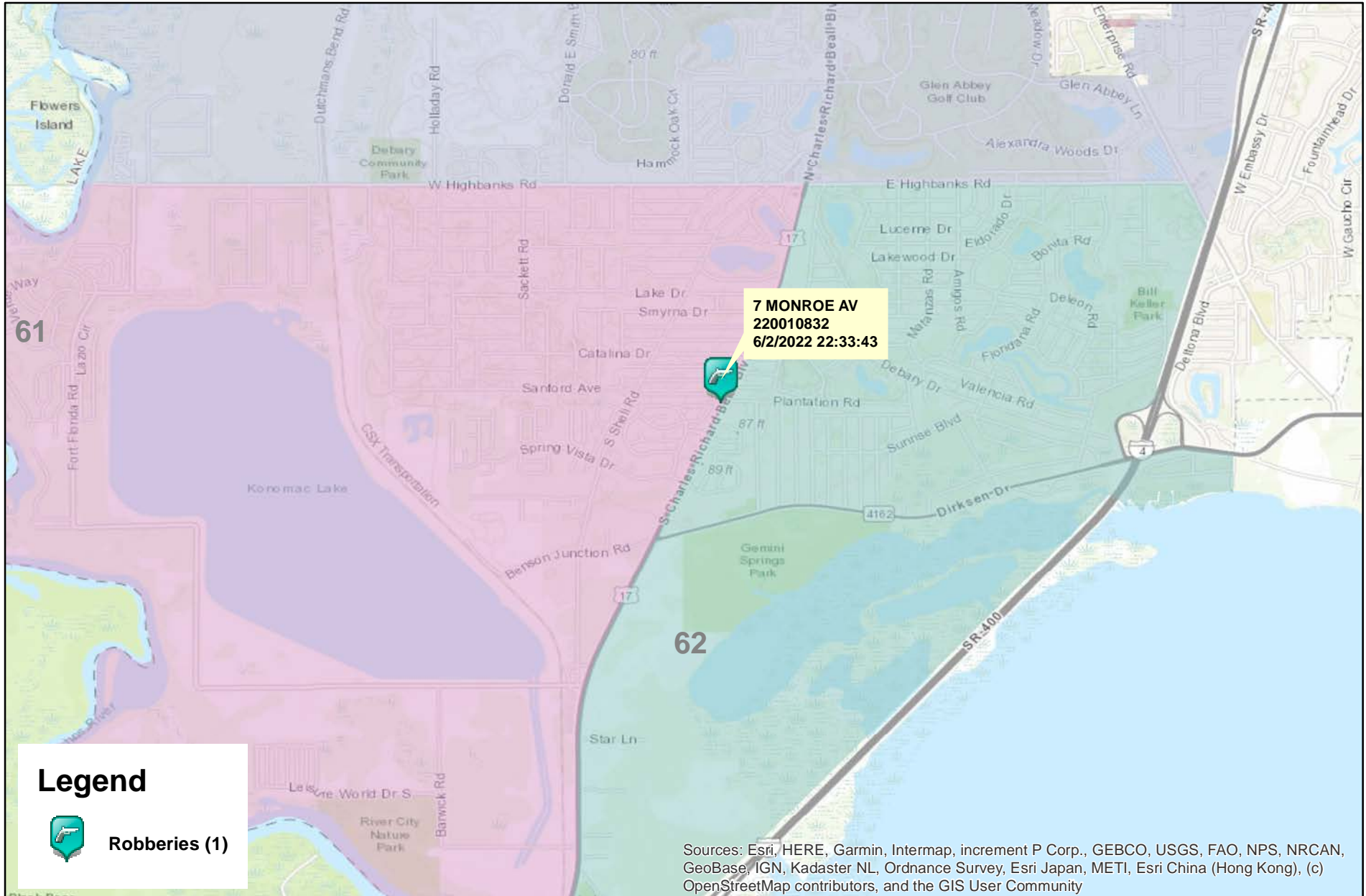
0 0.5 1 2 3 Miles
* Map reflects total number of Incidents and not total number of victims



This is not a legal document.
due to address incompatibilities, some incidents may not be represented and the information on this map should not be viewed as the legal representation of property boundaries, roads, facilities, etc.

District 6 Robberies

05/08/2022 thru 06/04/2022



Prepared by: VC Crime Center
Crime Intelligence Analyst
Volusia Sheriff's Office
Printed On: 6/7/2022

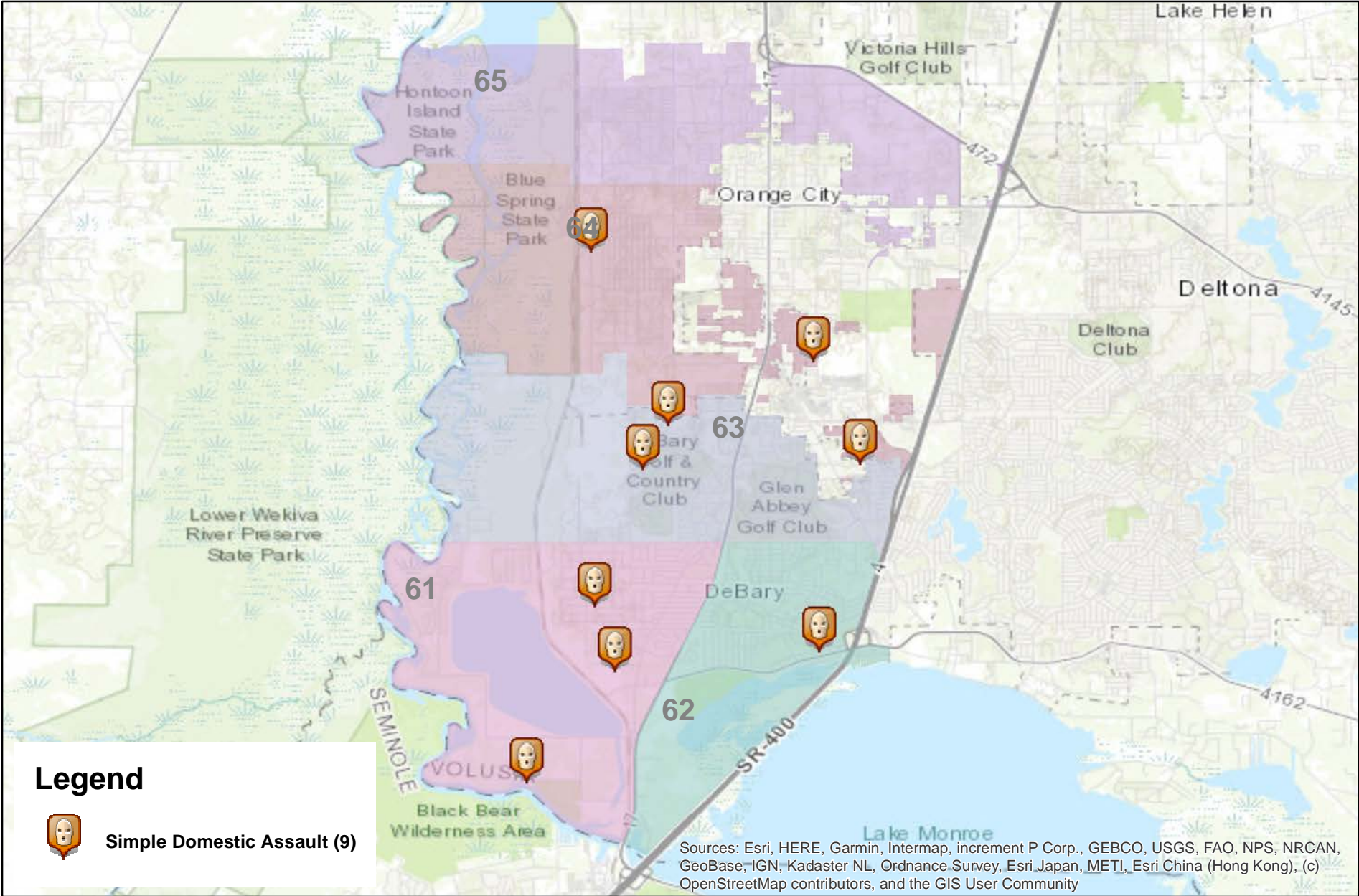
0 0.5 1 Miles
* Map reflects total number of Incidents and not total number of victims



This is not a legal document.
due to address incompatibilities, some incidents may not be represented and the information on this map should not be viewed as the legal representation of property boundaries, roads, facilities. etc.

District 6 Domestic Assaults and Batteries

05/08/2022 thru 06/04/2022



Prepared by: VC Crime Center
 Crime Intelligence Analyst
 Volusia Sheriff's Office
 Printed On: 6/7/2022



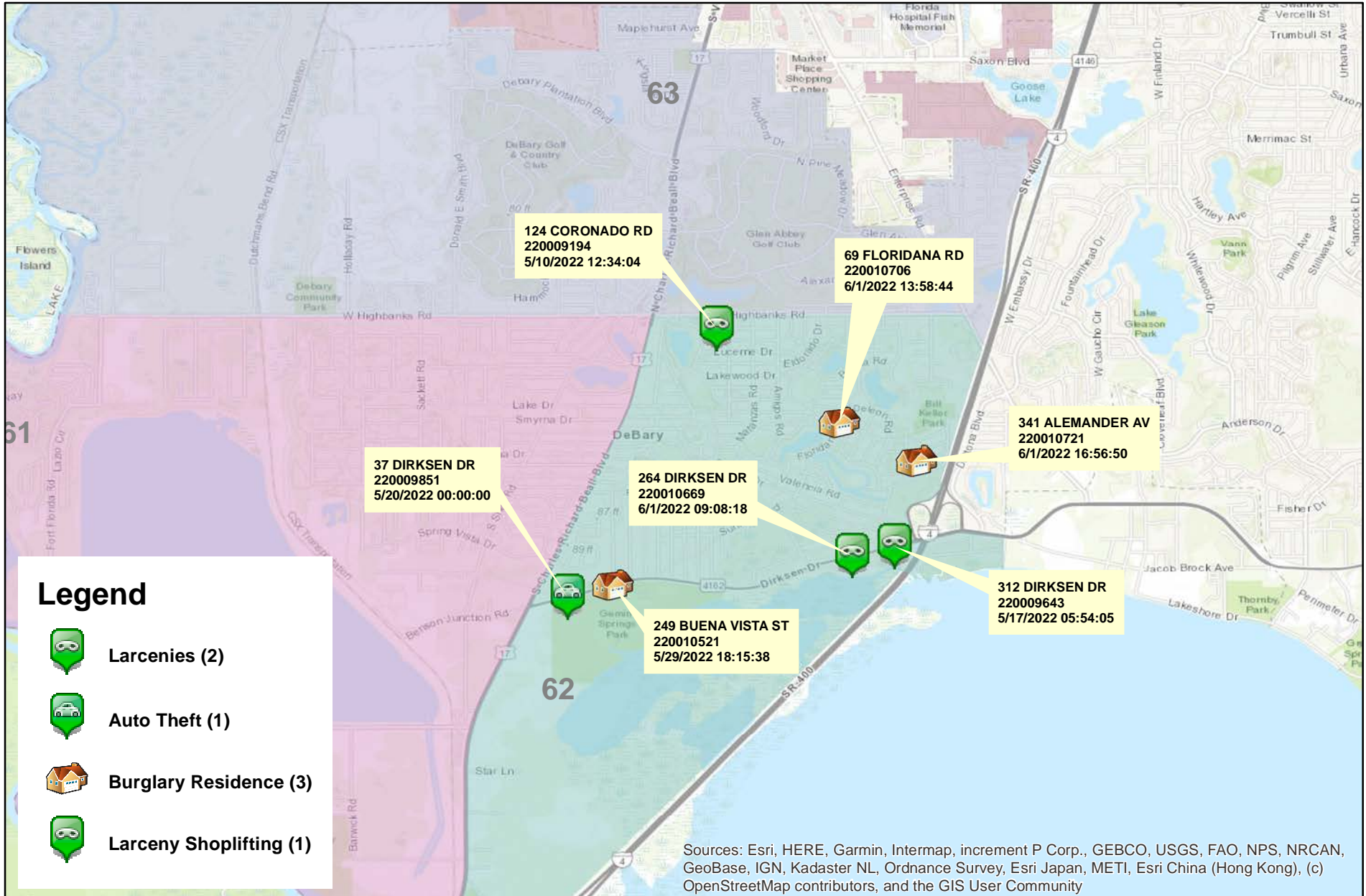
* Map reflects total number of Incidents and not total number of victims




This is not a legal document. due to address incompatibilities, some incidents may not be represented and the information on this map should not be viewed as the legal representation of property boundaries, roads, facilities. etc.

District 6 Hot Zone 62

05/08/2022 thru 06/04/2022



Prepared by: VC Crime Center
 Crime Intelligence Analyst
 Volusia Sheriff's Office
 Printed On: 6/7/2022



* Map reflects total number of Incidents and not total number of victims



This is not a legal document. due to address incompatibilities, some incidents may not be represented and the information on this map should not be viewed as the legal representation of property boundaries, roads, facilities. etc.

District 6 - Part 1 Crimes by Zone 05/08/2022 through 06/04/2022

Volusia County Sheriff's Office	Total	61	62	63	64	65	CT
Total	<u>16</u>	<u>2</u>	<u>7</u>	<u>2</u>	<u>4</u>	<u>1</u>	<u>0</u>
Aggravated Assaults	<u>0</u>	<u>0</u>	<u>0</u>	<u>0</u>	<u>0</u>	<u>0</u>	<u>0</u>
Auto Thefts	<u>2</u>	<u>0</u>	<u>1</u>	<u>0</u>	<u>1</u>	<u>0</u>	<u>0</u>
Burglary Non-Residence	<u>0</u>	<u>0</u>	<u>0</u>	<u>0</u>	<u>0</u>	<u>0</u>	<u>0</u>
Burglary Residence	<u>4</u>	<u>0</u>	<u>3</u>	<u>0</u>	<u>1</u>	<u>0</u>	<u>0</u>
Homicide	<u>0</u>	<u>0</u>	<u>0</u>	<u>0</u>	<u>0</u>	<u>0</u>	<u>0</u>
Larceny All Other	<u>3</u>	<u>0</u>	<u>2</u>	<u>0</u>	<u>1</u>	<u>0</u>	<u>0</u>
Larceny Carbreak	<u>2</u>	<u>1</u>	<u>0</u>	<u>0</u>	<u>0</u>	<u>1</u>	<u>0</u>
Larceny Shoplifting	<u>4</u>	<u>0</u>	<u>1</u>	<u>2</u>	<u>1</u>	<u>0</u>	<u>0</u>
Robbery Armed	<u>0</u>	<u>0</u>	<u>0</u>	<u>0</u>	<u>0</u>	<u>0</u>	<u>0</u>
Robbery Strongarmed	<u>1</u>	<u>1</u>	<u>0</u>	<u>0</u>	<u>0</u>	<u>0</u>	<u>0</u>
Sexual Battery	<u>0</u>	<u>0</u>	<u>0</u>	<u>0</u>	<u>0</u>	<u>0</u>	<u>0</u>

*The Aggravated Assault, Auto Theft,& Sexual Battery statistics reflect the total number of incidents, it does not indicate the total number of victims or vehicles.

The Highlighted numbers indicate zones with higher levels of activity.

Last UCR build date: 6/6/2022 4:38:00 PM

COMPSTAT REPORT

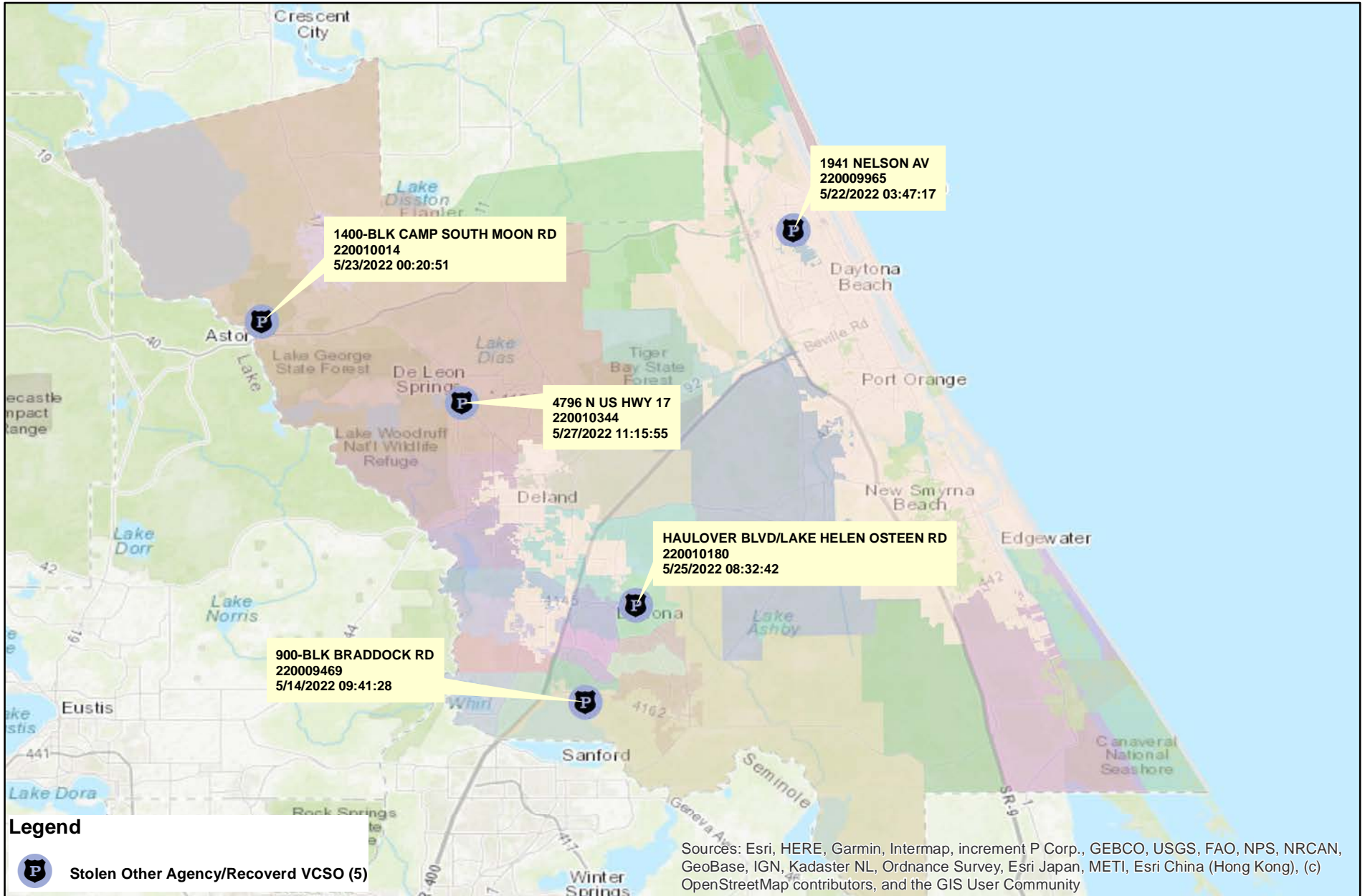


INVESTIGATIVE SERVICES SECTION

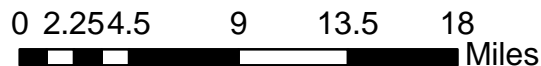
Period 22-05: May 08, 2022 – June 04, 2022

Captain Eric Dietrich

Agencywide Auto Recoveries 05/08/2022 thru 06/04/2022



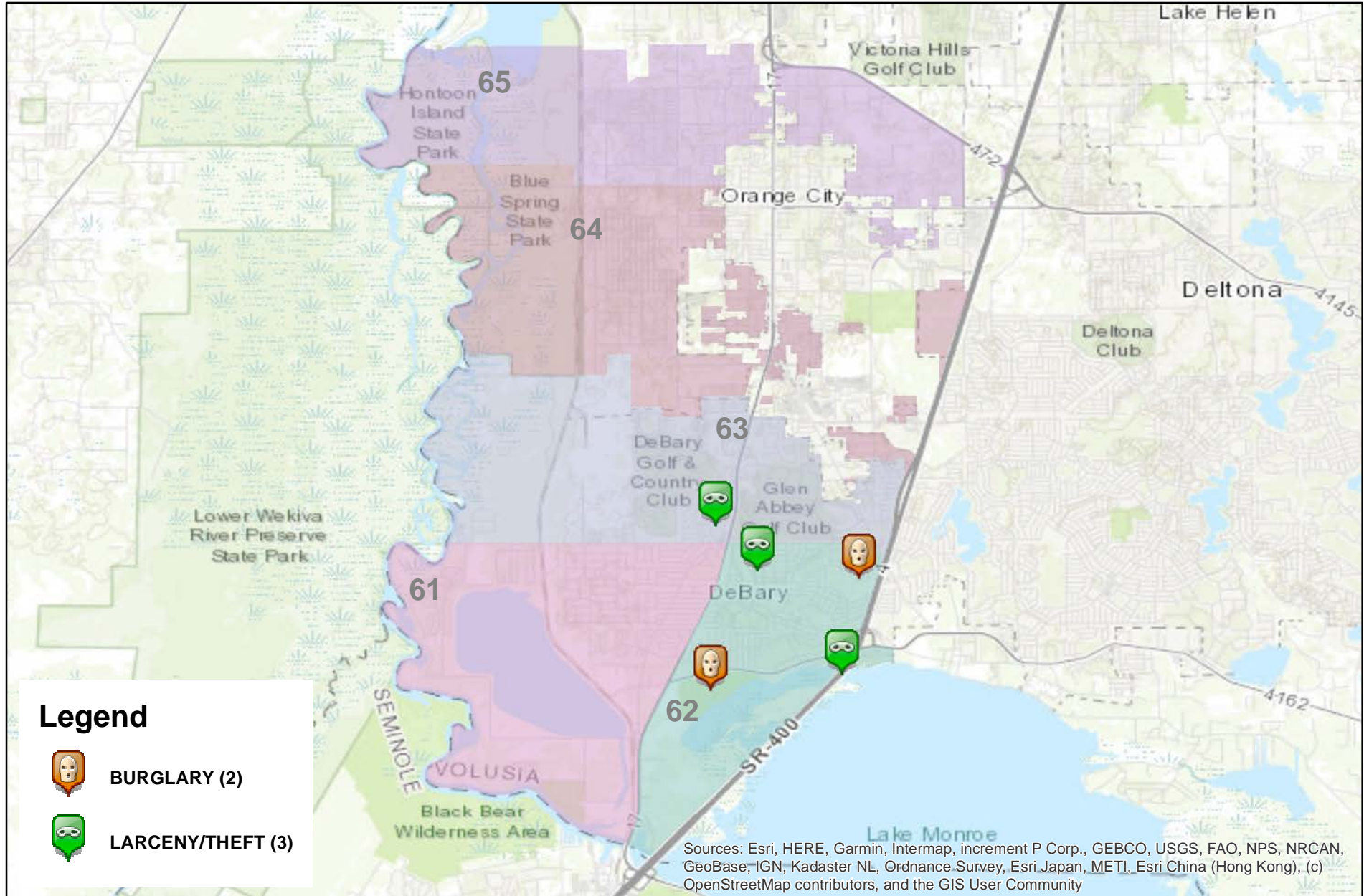
Prepared by: VC Crime Center
 Crime Intelligence Analyst
 Volusia Sheriff's Office
 Printed On: 6/7/2022



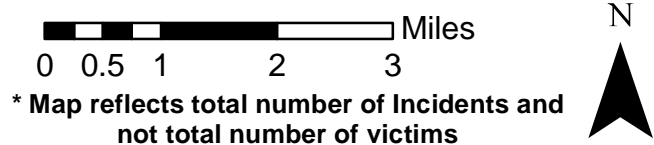
This is not a legal document.
 Due to address incompatibilities, some incidents may not be represented and the information on this map should not be viewed as the legal representation of property boundaries, roads, facilities, etc.

District 6 Part 1 Arrests by Location

05/08/2022 thru 06/04/2022



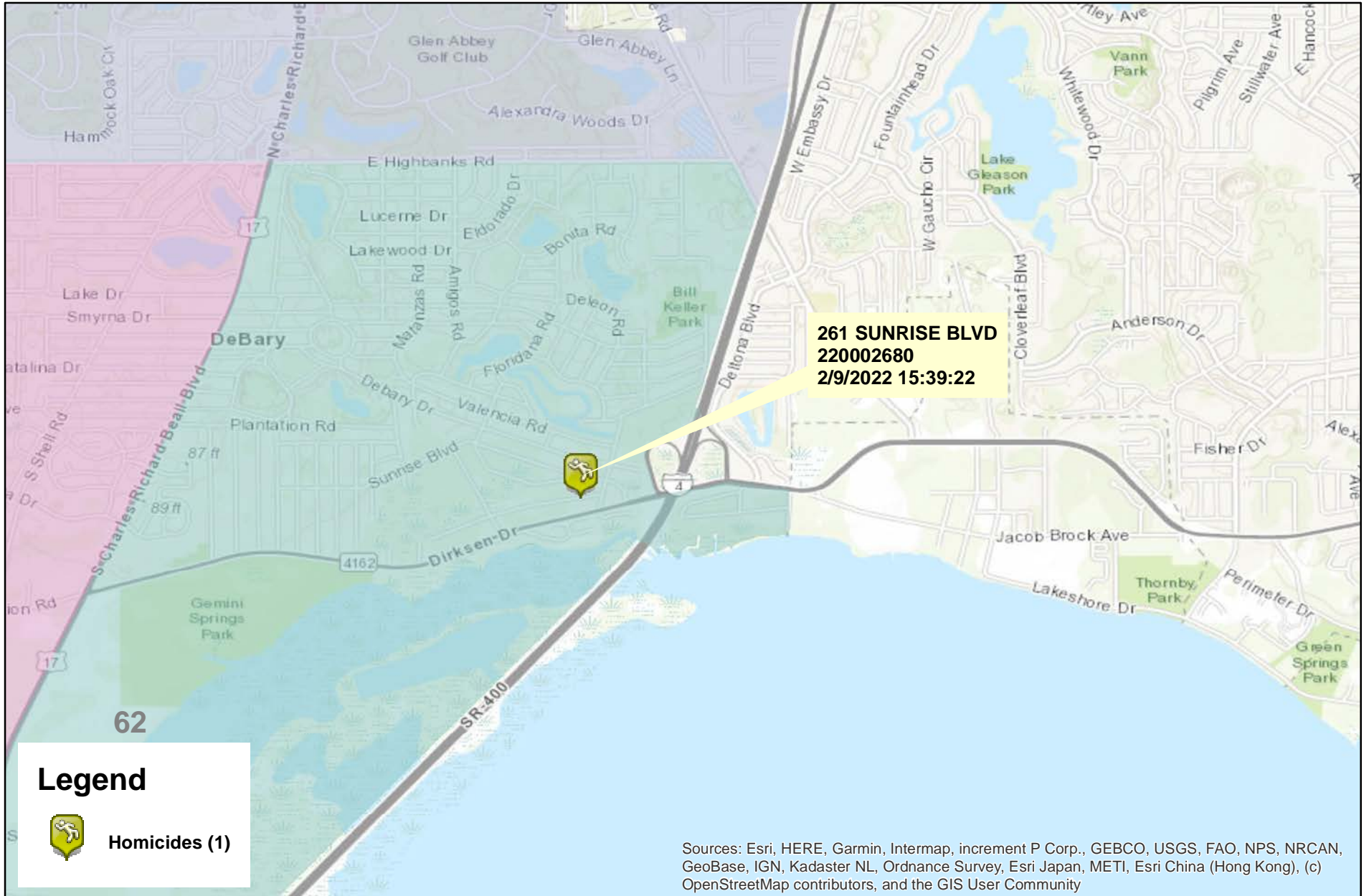
Prepared by: VC Crime Center
 Crime Intelligence Analyst
 Volusia Sheriff's Office
 Printed On: 6/7/2022



This is not a legal document. due to address incompatibilities, some incidents may not be represented and the information on this map should not be viewed as the legal representation of property boundaries, roads, facilities. etc.

District 6 Homicides

05/08/2022 thru 06/04/2022



Sources: Esri, HERE, Garmin, Intermap, increment P Corp., GEBCO, USGS, FAO, NPS, NRCAN, GeoBase, IGN, Kadaster NL, Ordnance Survey, Esri Japan, METI, Esri China (Hong Kong), (c) OpenStreetMap contributors, and the GIS User Community



Prepared by: VC Crime Center
Crime Intelligence Analyst
Volusia Sheriff's Office
Printed On: 6/7/2022

0 0.5 1 Miles
* Map reflects total number of Incidents and not total number of victims



This is not a legal document.
due to address incompatibilities, some incidents may not be represented and the information on this map should not be viewed as the legal representation of property boundaries, roads, facilities. etc.

COMPSTAT REPORT



CRIME STATISTICS – DISTRICT 2

Period 22-05: May 08, 2022 – June 04, 2022

Captain Benjamin Yisrael

COMPSTAT STATISTICAL CRIME COMPARISON TO PREVIOUS 28 DAY PERIODS

District 2	2/13/2022	5/8/2022		3/13/2022	5/8/2022		4/10/2022	5/8/2022		3 Periods
Volusia County Sheriff's Office	3/12/2022	6/4/2022		4/9/2022	6/4/2022		5/7/2022	6/4/2022		Average %
VCSO Offense Data	Current - 3	Current (28d)	% Change	Current - 2	Current (28d)	% Change	Current - 1	Current (28d)	% Change	Change
Homicides	0	0	0%	0	0	0%	0	<u>0</u>	0%	0%
Auto Thefts	5	5	0%	3	5	67%	3	<u>5</u>	67%	44%
Total Burglaries	5	0	-100%	6	0	-100%	3	0	-100%	-100%
Residence	5	0	-100%	5	0	-100%	2	<u>0</u>	-100%	-100%
Non Residence	0	0	0%	1	0	-100%	1	<u>0</u>	-100%	-67%
Total Larcenies	24	20	-17%	21	20	-5%	11	20	82%	20%
Larcenies	11	13	18%	14	13	-7%	8	<u>13</u>	63%	25%
Larceny Carbreak	8	5	-38%	4	5	25%	1	<u>5</u>	400%	129%
Larceny Shoplifting	5	2	-60%	3	2	-33%	2	<u>2</u>	0%	-31%
Larceny Bicycle	0	0	0%	0	0	0%	0	<u>0</u>	0%	0%
Total Robberies	7	2	-71%	1	2	100%	2	2	0%	10%
Armed	1	0	-100%	0	0	0%	1	<u>0</u>	-100%	-67%
Strongarmed	6	2	-67%	1	2	100%	1	<u>2</u>	100%	44%
Total Agg. Assaults/Bat.	8	6	-25%	13	6	-54%	10	6	-40%	-40%
Agg. Assaults/Batteries	2	3	50%	4	3	-25%	3	<u>3</u>	0%	8%
Agg. Domestic Assault/Batteries	6	3	-50%	9	3	-67%	7	<u>3</u>	-57%	-58%
Person Shot	0	0	0%	1	0	-100%	0	<u>0</u>	0%	-33%
Total Sexual Bat.	4	1	-75%	3	1	-67%	2	1	-50%	-64%
Sexual Battery	1	0	-100%	2	0	-100%	1	<u>0</u>	-100%	-100%
Sexual Battery Child	3	1	-67%	1	1	0%	1	<u>1</u>	0%	-22%
Total Part One Crimes	53	34	-36%	47	34	-28%	31	34	10%	-18%
Part One Property Crimes	34	25	-26%	30	25	-17%	17	<u>25</u>	47%	1%
Part One Person Crimes	19	9	-53%	17	9	-47%	14	<u>9</u>	-36%	-45%
Total Calls For Service	1,581	1,418	-10%	1,708	1,418	-17%	1,747	1,418	-19%	-15%
Firearm Offenses	1	2	100%	3	2	-33%	3	<u>2</u>	-33%	11%
All Domestic Violence Cases	32	20	-38%	27	20	-26%	29	<u>20</u>	-31%	-31%

NOTE: This Crime data is preliminary and subject to reclassification upon further investigation. The data above reflects the total number of offenses, it does not indicate the total number of incidents. N/A = Not Applicable

Last UCR build date: 6/6/2022 4:38:00 PM

January 1, 2022 through June 4, 2022 compared to the same periods in 2020 and 2021

Volusia County Sheriff's Office	YTD	YTD	2020-2021	YTD	YTD	2021-2022	YTD	YTD	2020-2022	% OF
District 2	2020	2021	% Change	2021	2022	%Change	2020	2022	%Change	COUNTYWIDE
Homicides	1	2	100%	2	0	-100%	1	<u>0</u>	-100%	0%
Auto Thefts	31	24	-23%	24	23	-4%	31	<u>23</u>	-26%	34%
Total Burglaries	42	21	-50%	21	21	0%	42	21	-50%	20%
Residence	33	16	-52%	16	19	19%	33	<u>19</u>	-42%	20%
Non Residence	9	5	-44%	5	2	-60%	9	<u>2</u>	-78%	17%
Total Larcenies	150	89	-41%	89	113	27%	150	113	-25%	27%
Larcenies	79	53	-33%	53	72	36%	79	<u>72</u>	-9%	30%
Larceny Carbreak	39	21	-46%	21	25	19%	39	<u>25</u>	-36%	30%
Larceny Shoplifting	29	10	-66%	10	16	60%	29	<u>16</u>	-45%	21%
Larceny Bicycle	3	5	67%	5	0	-100%	3	<u>0</u>	-100%	0%
Total Robberies	6	15	150%	15	18	20%	6	18	200%	35%
Armed	2	2	0%	2	3	50%	2	<u>3</u>	50%	27%
Strongarmed	4	13	225%	13	15	15%	4	<u>15</u>	275%	38%
Total Agg. Assaults/Bat.	53	51	-4%	51	45	-12%	53	45	-15%	N/A
Agg. Assaults/Batteries	29	20	-31%	20	16	-20%	29	<u>16</u>	-45%	20%
Agg. Domestic Assault/Batteries	24	31	29%	31	29	-6%	24	<u>29</u>	21%	25%
Person Shot	2	0	-100%	0	3	N/A	2	<u>3</u>	50%	20%
Total Sexual Bat.	5	13	160%	13	13	0%	5	13	160%	23%
Sexual Battery	1	3	200%	3	4	33%	1	<u>4</u>	300%	31%
Sexual Battery Child	4	10	150%	10	9	-10%	4	<u>9</u>	125%	21%
Total Part One Crimes	288	215	-25%	215	233	8%	288	233	-19%	27%
Part One Property Crimes	223	134	-40%	134	157	17%	223	<u>157</u>	-30%	26%
Part One Person Crimes	65	81	25%	81	76	-6%	65	<u>76</u>	17%	25%
Total Calls For Service	8,585	8,442	-2%	8,442	9,093	8%	8,585	9,093	6%	20%
Firearm Offenses	14	14	0%	14	13	-7%	14	<u>13</u>	-7%	29%
All Domestic Violence Cases	119	144	21%	144	145	1%	119	<u>145</u>	22%	24%

NOTE: This Crime data is preliminary and subject to reclassification upon further investigation. The data above reflects the total number of offenses, it does not indicate the total number of incidents. There were incidents that did not code into either district. These are included in the Countywide Total. N/A = Not Applicable

Last UCR build date: 6/6/2022 4:38:00 PM

January 1, 2022 through June 4, 2022 compared to the same periods in 2020 and 2021

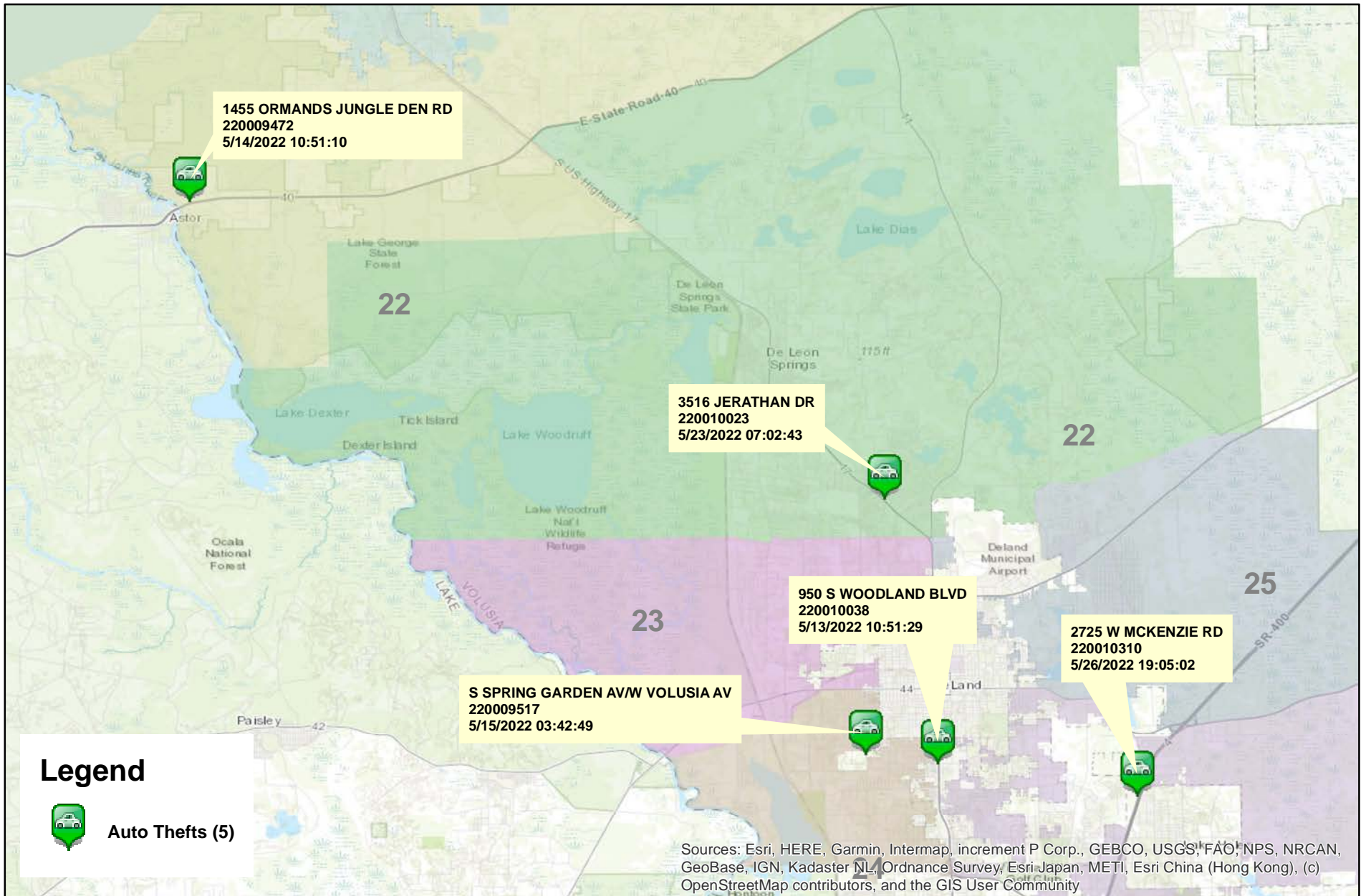
Volusia County Sheriff's Office District 2 Clearances	YTD 2020					YTD 2021					YTD 2022				
	Offense	Clrs	% Clr	Adult	Juv	Offense	Clrs	% Clr	Adult	Juv	Offense	Clrs	% Clr	Adult	Juv
Homicides	1	1	100%	1	0	2	1	50%	1	0	0	<u>0</u>	0%	0	0
Auto Thefts	31	16	52%	14	2	24	16	67%	16	0	23	<u>10</u>	43%	7	3
Total Burglaries	42	24	57%	22	2	21	16	76%	16	0	21	10	48%	8	2
Residence	33	19	58%	18	1	16	11	69%	11	0	19	<u>8</u>	42%	7	1
Non Residence	9	5	56%	4	1	5	5	100%	5	0	2	<u>2</u>	100%	1	1
Total Larcenies	150	71	47%	67	4	89	36	40%	34	2	113	36	32%	35	1
Larcenies	79	22	28%	21	1	53	19	36%	19	0	72	<u>22</u>	31%	21	1
Larceny Carbreak	39	19	49%	16	3	21	9	43%	9	0	25	<u>3</u>	12%	3	0
Larceny Shoplifting	29	28	97%	28	0	10	6	60%	5	1	16	<u>11</u>	69%	11	0
Larceny Bicycle	3	2	67%	2	0	5	2	40%	1	1	0	<u>0</u>	0%	0	0
Total Robberies	6	6	100%	5	1	15	16	107%	15	1	18	19	106%	19	0
Armed	2	2	100%	1	1	2	2	100%	2	0	3	<u>3</u>	100%	3	0
Strongarmed	4	4	100%	4	0	13	14	108%	13	1	15	<u>16</u>	107%	16	0
Total Agg. Assaults/Bat.	53	46	87%	44	2	51	48	94%	44	4	45	37	82%	33	4
Agg. Assaults/Batteries	29	26	90%	25	1	20	19	95%	15	4	16	<u>13</u>	81%	12	1
Agg. Domestic Assault/Batteries	24	20	83%	19	1	31	29	94%	29	0	29	<u>24</u>	83%	21	3
Person Shot	2	2	100%	2	0	0	0	0%	0	0	3	<u>3</u>	100%	2	1
Total Sexual Bat.	5	3	60%	2	1	15	3	20%	2	1	13	5	38%	4	1
Sexual Battery	1	0	0%	0	0	4	0	0%	0	0	4	<u>2</u>	50%	2	0
Sexual Battery Child	4	3	75%	2	1	11	3	27%	2	1	9	<u>3</u>	33%	2	1
Total Part One Crimes	288	167	58%	151	12	215	136	63%	128	8	233	117	50%	106	11
Part One Property Crimes	223	111	50%	103	8	134	68	51%	66	2	157	<u>56</u>	36%	50	6
Part One Person Crimes	65	56	86%	48	4	81	68	84%	62	6	76	<u>61</u>	80%	56	5

NOTE: This Crime data is preliminary and subject to reclassification upon further investigation. The data above reflects the total number of offenses, it does not indicate the total number of incidents.


Last UCR build date: 6/6/2022 4:38:00 PM

District 2 Auto Thefts

05/08/2022 thru 06/04/2022



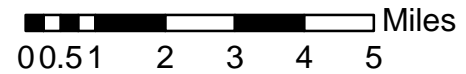
Legend

 Auto Thefts (5)

Sources: Esri, HERE, Garmin, Intermap, increment P Corp., GEBCO, USGS, FAO, NPS, NRCAN, GeoBase, IGN, Kadaster NL, Ordnance Survey, Esri Japan, METI, Esri China (Hong Kong), (c) OpenStreetMap contributors, and the GIS User Community



Prepared by: VC Crime Center
 Crime Intelligence Analyst
 Volusia Sheriff's Office
 Printed On: 6/7/2022

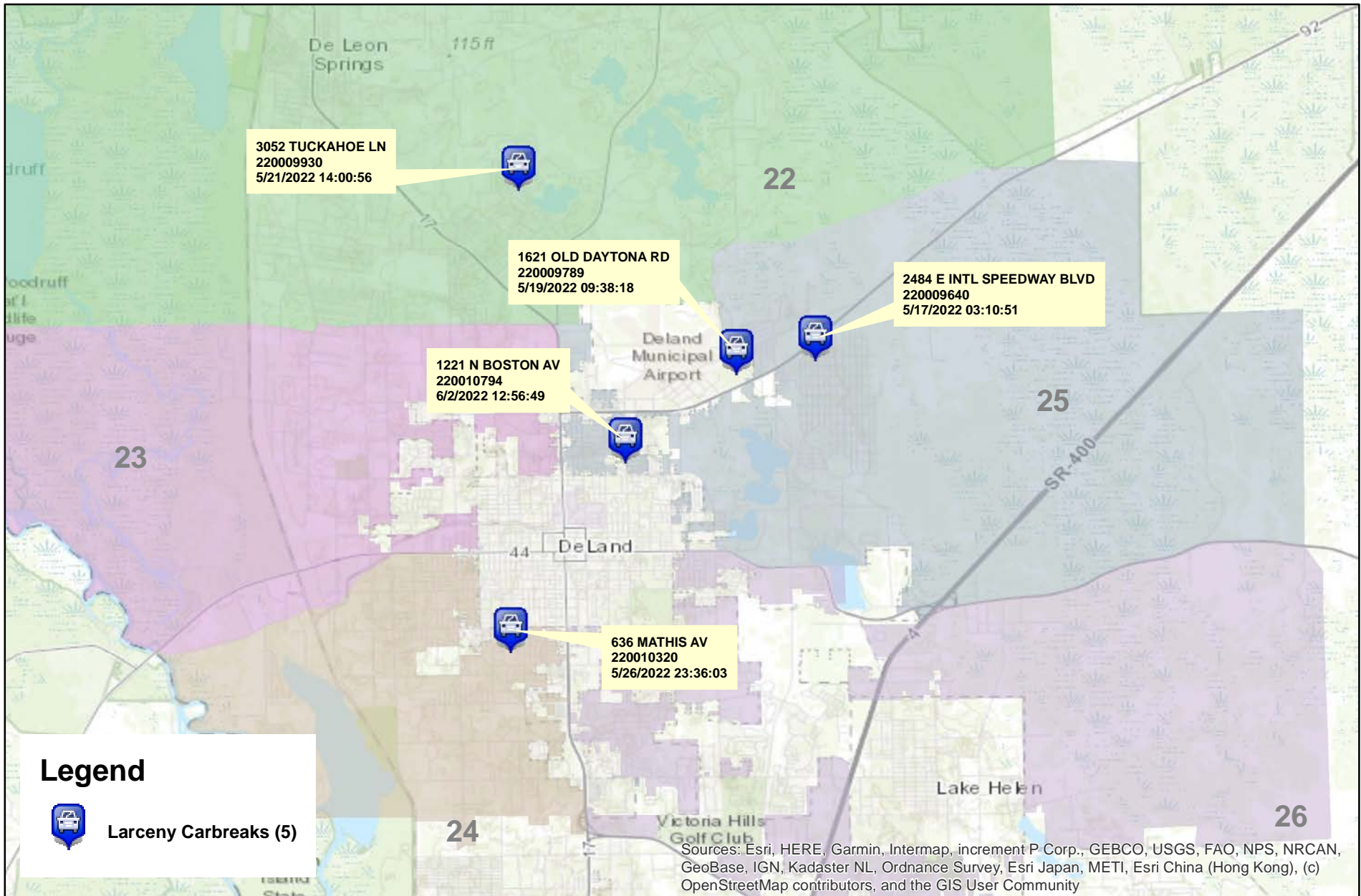


* Map reflects total number of Incidents and not total number of victims



This is not a legal document. due to address incompatibilities, some incidents may not be represented and the information on this map should not be viewed as the legal representation of property boundaries, roads, facilities. etc.

District 2 Larceny Carbreaks 05/08/2022 thru 06/04/2022



Prepared by: VC Crime Center
 Crime Intelligence Analyst
 Volusia Sheriff's Office
 Printed On: 6/7/2022

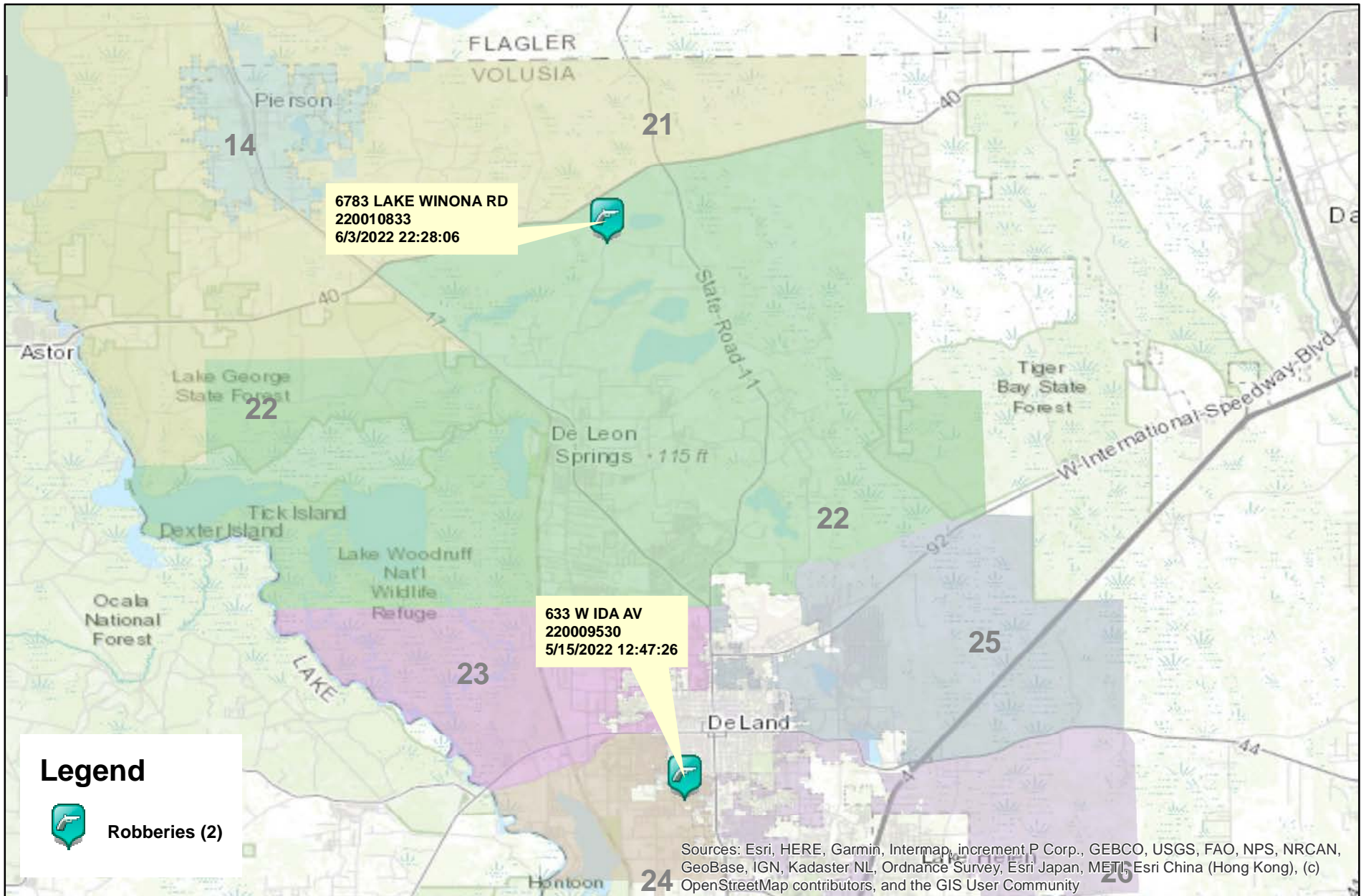
0 0.5 1 2 3 4 Miles
 * Map reflects total number of Incidents and not total number of victims



This is not a legal document. due to address incompatibilities, some incidents may not be represented and the information on this map should not be viewed as the legal representation of property boundaries, roads, facilities. etc.

District 2 Robberies

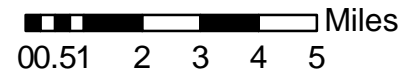
05/08/2022 thru 06/04/2022



Sources: Esri, HERE, Garmin, Intermap, increment P Corp., GEBCO, USGS, FAO, NPS, NRCAN, GeoBase, IGN, Kadaster NL, Ordnance Survey, Esri Japan, METI, Esri China (Hong Kong), (c) OpenStreetMap contributors, and the GIS User Community



Prepared by: VC Crime Center
 Crime Intelligence Analyst
 Volusia Sheriff's Office
 Printed On: 6/7/2022



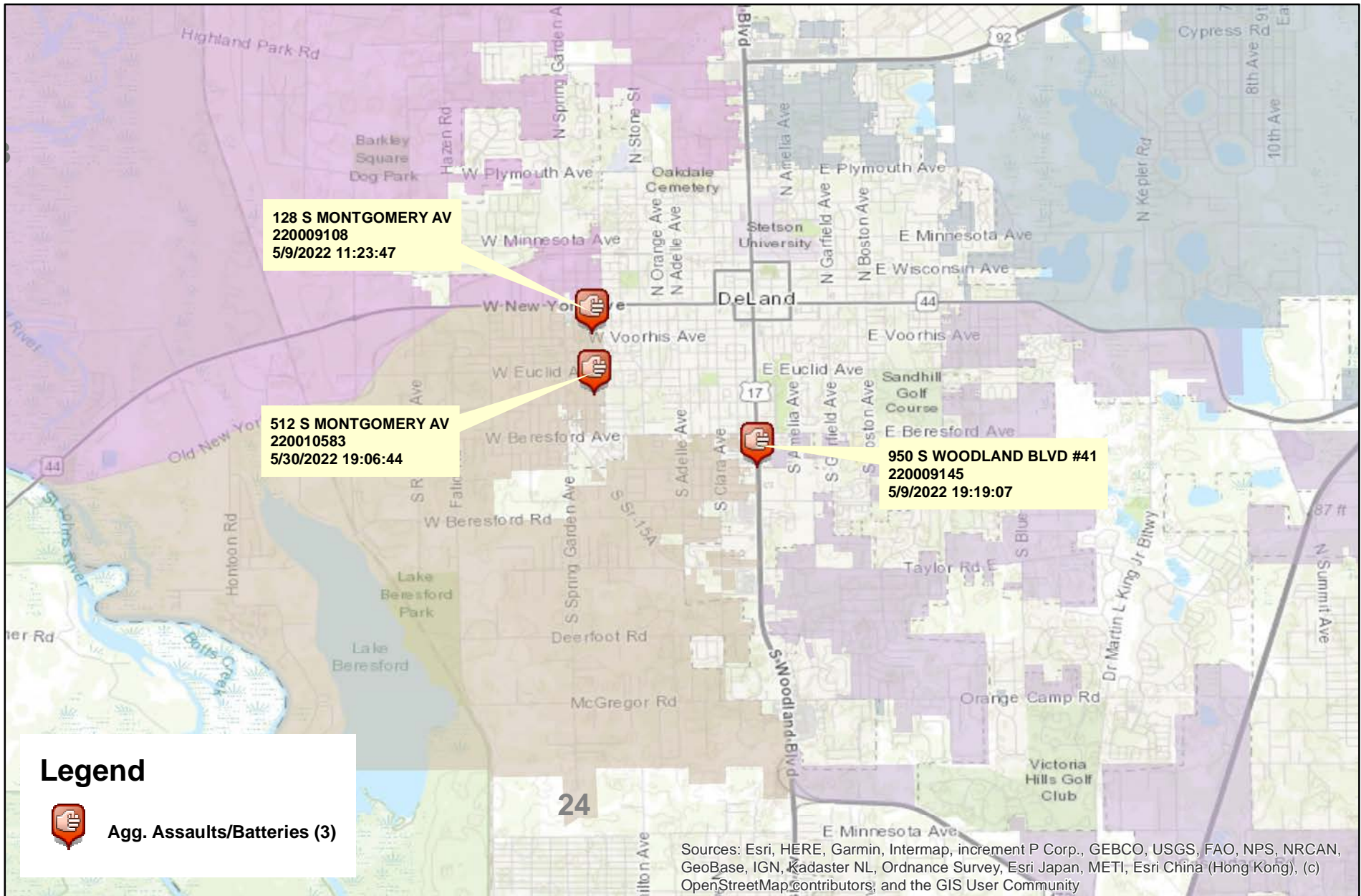
* Map reflects total number of Incidents and not total number of victims




This is not a legal document. due to address incompatibilities, some incidents may not be represented and the information on this map should not be viewed as the legal representation of property boundaries, roads, facilities. etc.

District 2 Aggravated Assaults and Batteries

05/08/2022 thru 06/04/2022



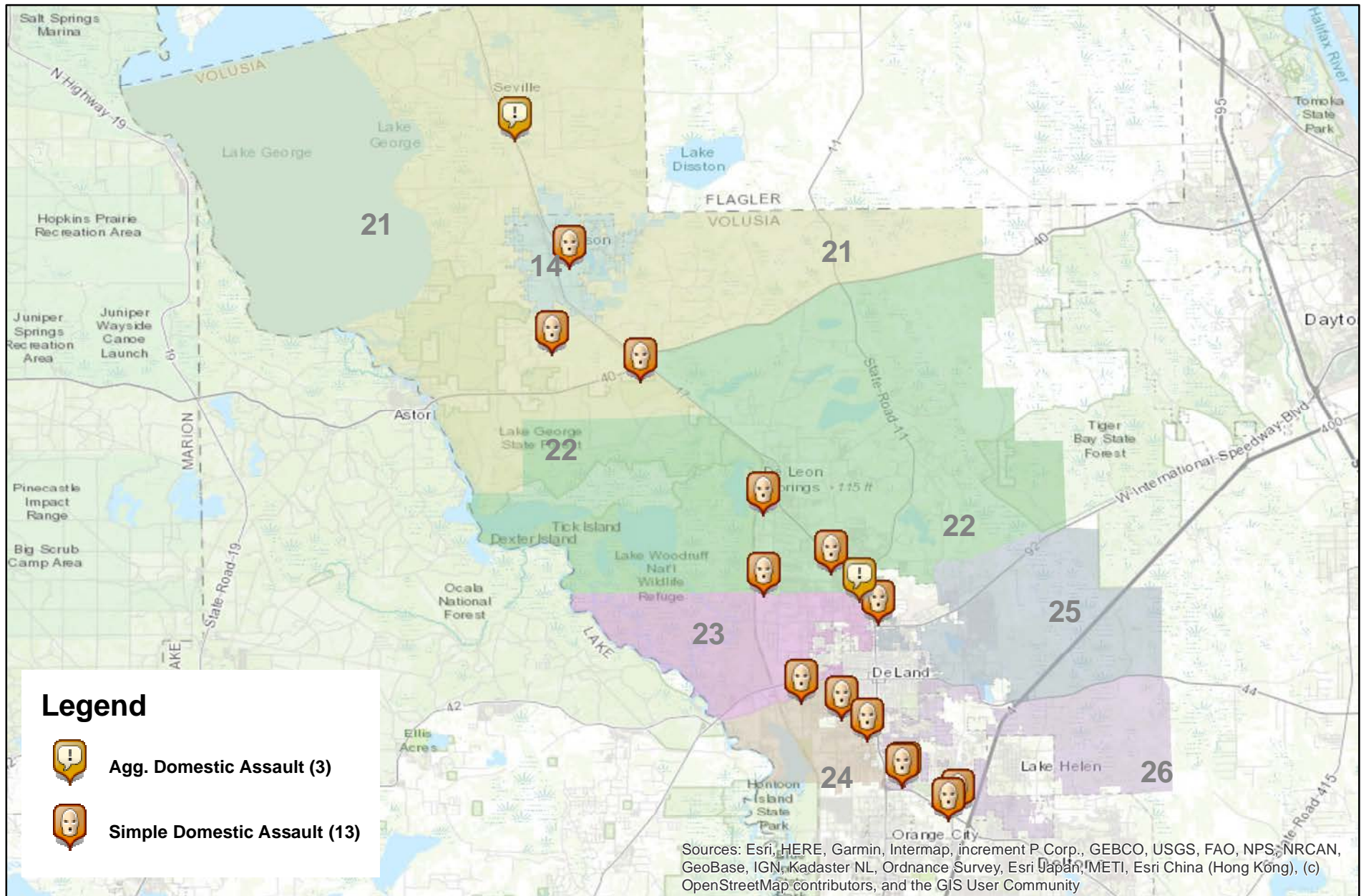
Prepared by: VC Crime Center
Crime Intelligence Analyst
Volusia Sheriff's Office
Printed On: 6/7/2022



This is not a legal document.
due to address incompatibilities, some
incidents may not be represented and
the information on this map should not be
viewed as the legal representation of
property boundaries, roads, facilities. etc.

District 2 Domestic Assaults and Batteries

05/08/2022 thru 06/04/2022



Prepared by: VC Crime Center
 Crime Intelligence Analyst
 Volusia Sheriff's Office
 Printed On: 6/7/2022

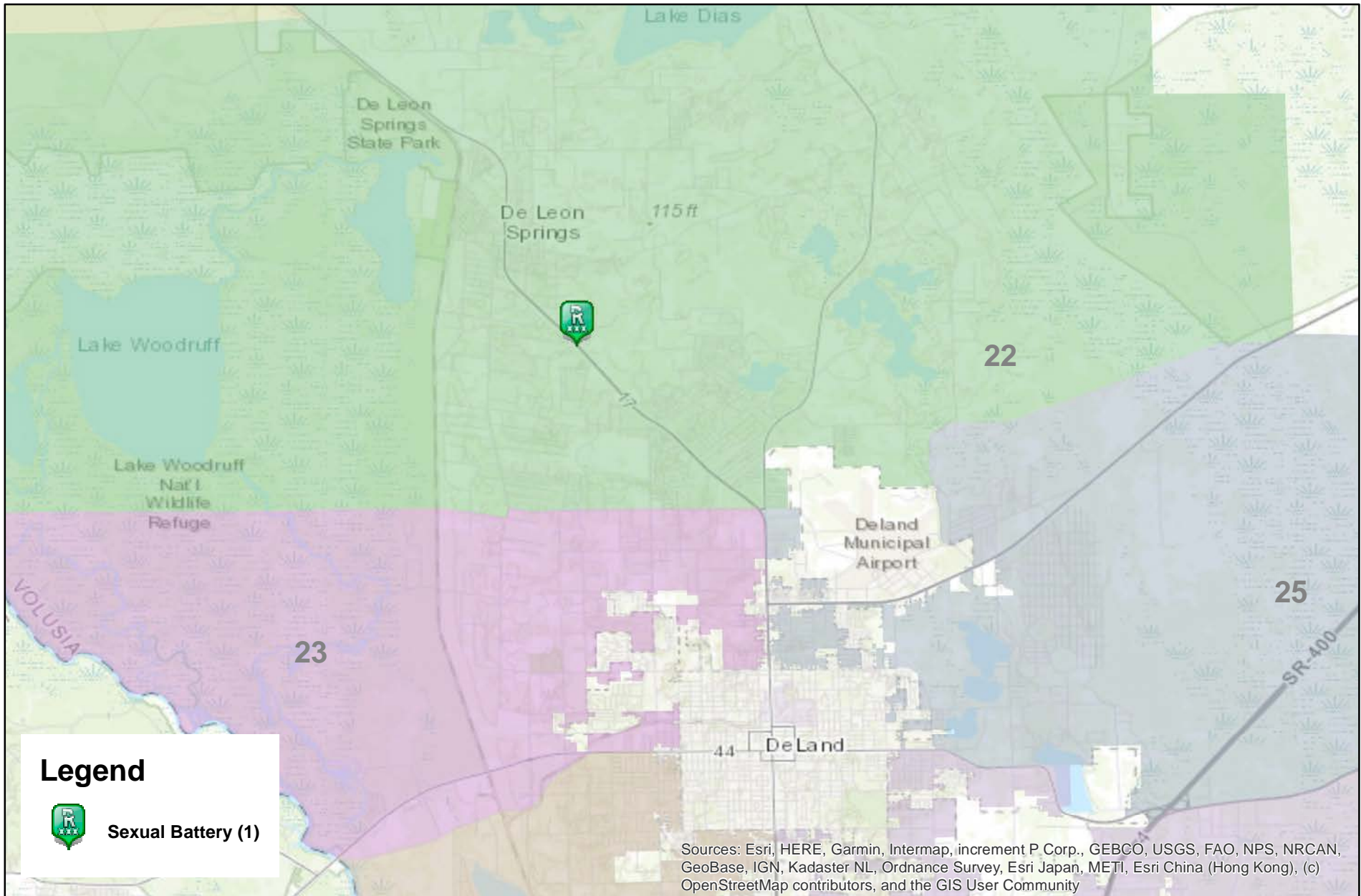


* Map reflects total number of Incidents and not total number of victims



This is not a legal document. due to address incompatibilities, some incidents may not be represented and the information on this map should not be viewed as the legal representation of property boundaries, roads, facilities. etc.

District 2 Sexual Batteries 05/08/2022 thru 06/04/2022



Prepared by: VC Crime Center
Crime Intelligence Analyst
Volusia Sheriff's Office
Printed On: 6/7/2022

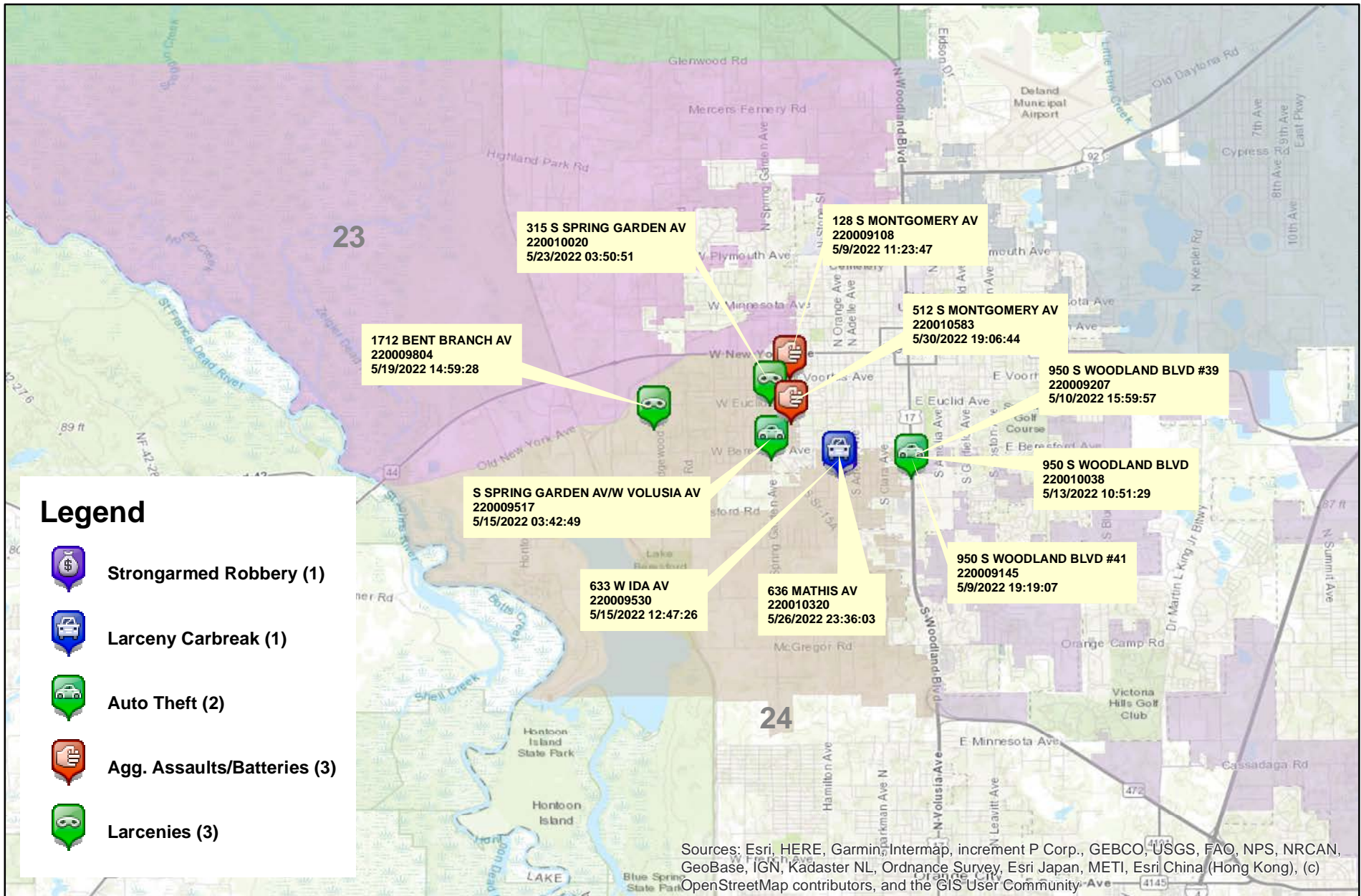
0 0.5 1 2 3 Miles
* Map reflects total number of Incidents and not total number of victims



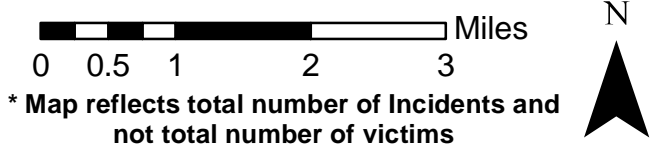
This is not a legal document. due to address incompatibilities, some incidents may not be represented and the information on this map should not be viewed as the legal representation of property boundaries, roads, facilities. etc.

District 2 Hot Zone 24

05/08/2022 thru 06/04/2022



Prepared by: VC Crime Center
 Crime Intelligence Analyst
 Volusia Sheriff's Office
 Printed On: 6/7/2022



This is not a legal document. due to address incompatibilities, some incidents may not be represented and the information on this map should not be viewed as the legal representation of property boundaries, roads, facilities. etc.

District 2 - Part 1 Crimes by Zone 05/08/2022 through 06/04/2022

Volusia County Sheriff's Office	Total	14	21	22	23	24	25	26	CT
Total	<u>34</u>	<u>1</u>	<u>4</u>	<u>7</u>	<u>2</u>	<u>10</u>	<u>5</u>	<u>5</u>	<u>0</u>
Aggravated Assaults	<u>6</u>	<u>0</u>	<u>1</u>	<u>1</u>	<u>0</u>	<u>3</u>	<u>0</u>	<u>1</u>	<u>0</u>
Auto Thefts	<u>5</u>	<u>0</u>	<u>1</u>	<u>1</u>	<u>0</u>	<u>2</u>	<u>0</u>	<u>1</u>	<u>0</u>
Burglary Non-Residence	<u>0</u>	<u>0</u>	<u>0</u>	<u>0</u>	<u>0</u>	<u>0</u>	<u>0</u>	<u>0</u>	<u>0</u>
Burglary Residence	<u>0</u>	<u>0</u>	<u>0</u>	<u>0</u>	<u>0</u>	<u>0</u>	<u>0</u>	<u>0</u>	<u>0</u>
Homicide	<u>0</u>	<u>0</u>	<u>0</u>	<u>0</u>	<u>0</u>	<u>0</u>	<u>0</u>	<u>0</u>	<u>0</u>
Larceny All Other	<u>13</u>	<u>1</u>	<u>2</u>	<u>2</u>	<u>2</u>	<u>3</u>	<u>2</u>	<u>1</u>	<u>0</u>
Larceny Carbreak	<u>5</u>	<u>0</u>	<u>0</u>	<u>1</u>	<u>0</u>	<u>1</u>	<u>3</u>	<u>0</u>	<u>0</u>
Larceny Shoplifting	<u>2</u>	<u>0</u>	<u>0</u>	<u>0</u>	<u>0</u>	<u>0</u>	<u>0</u>	<u>2</u>	<u>0</u>
Robbery Armed	<u>0</u>	<u>0</u>	<u>0</u>	<u>0</u>	<u>0</u>	<u>0</u>	<u>0</u>	<u>0</u>	<u>0</u>
Robbery Strongarmed	<u>2</u>	<u>0</u>	<u>0</u>	<u>1</u>	<u>0</u>	<u>1</u>	<u>0</u>	<u>0</u>	<u>0</u>
Sexual Battery	<u>1</u>	<u>0</u>	<u>0</u>	<u>1</u>	<u>0</u>	<u>0</u>	<u>0</u>	<u>0</u>	<u>0</u>

*The Aggravated Assault, Auto Theft,& Sexual Battery statistics reflect the total number of incidents, it does not indicate the total number of victims or vehicles.

The Highlighted numbers indicate zones with higher levels of activity.

Last UCR build date: 6/6/2022 4:38:00 PM

COMPSTAT REPORT

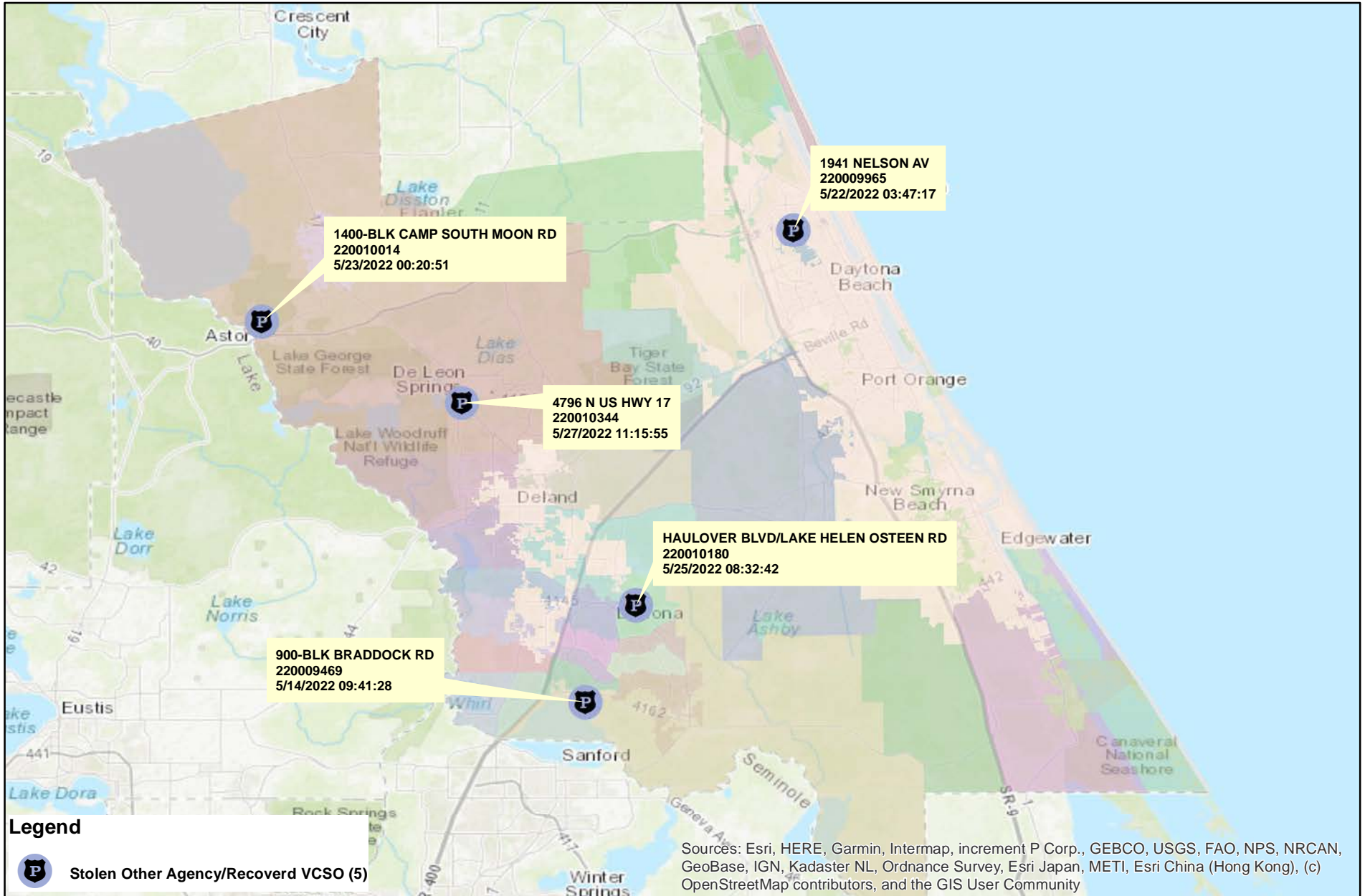


INVESTIGATIVE SERVICES SECTION

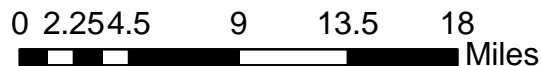
Period 22-05: May 08, 2022 – June 04, 2022

Captain Eric Dietrich

Agencywide Auto Recoveries 05/08/2022 thru 06/04/2022



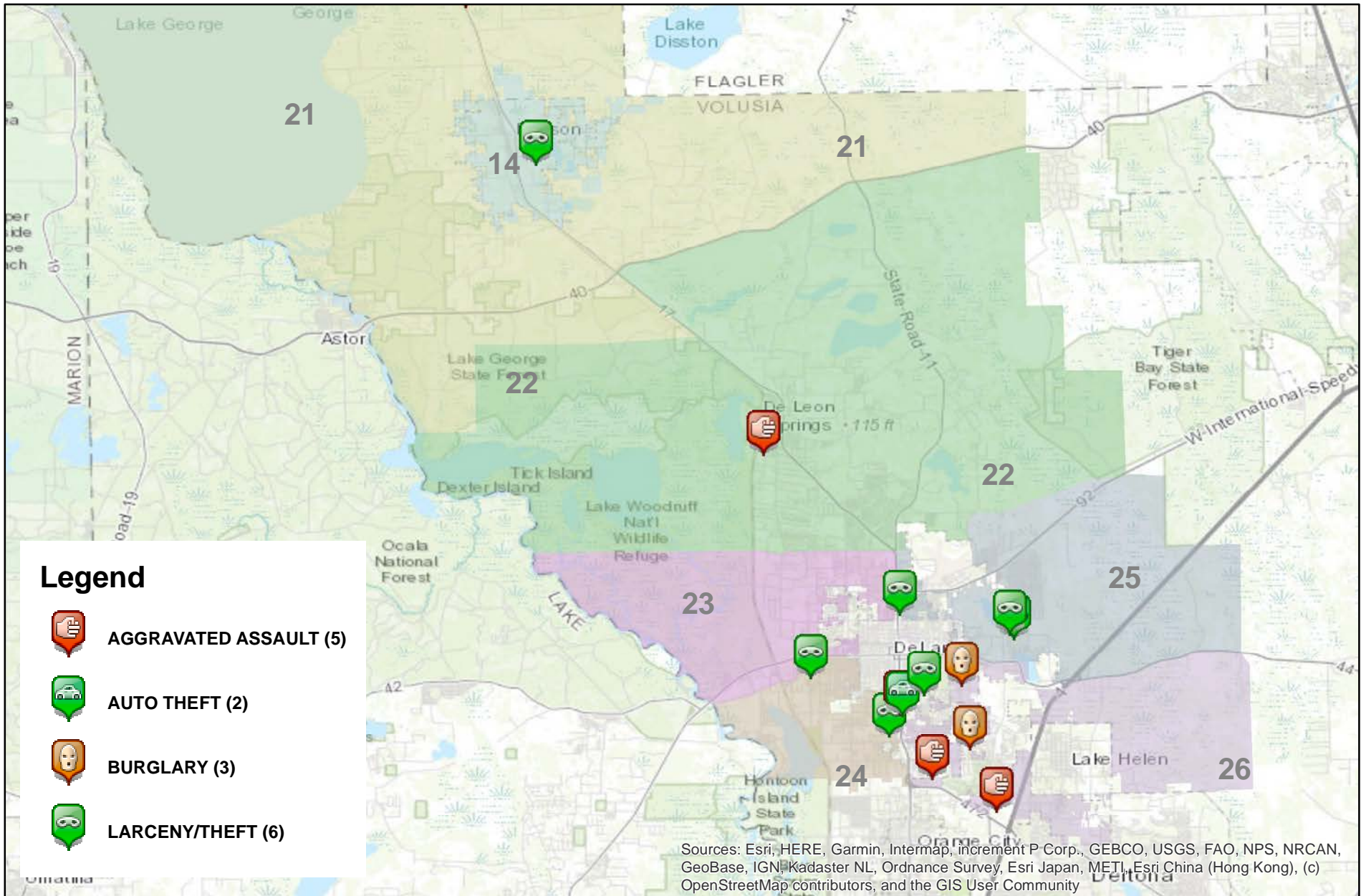
Prepared by: VC Crime Center
 Crime Intelligence Analyst
 Volusia Sheriff's Office
 Printed On: 6/7/2022



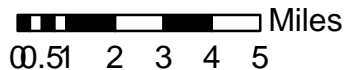
This is not a legal document.
 Due to address incompatibilities, some incidents may not be represented and the information on this map should not be viewed as the legal representation of property boundaries, roads, facilities, etc.

District 2 Part 1 Arrests by Location

05/08/2022 thru 06/04/2022



Prepared by: VC Crime Center
 Crime Intelligence Analyst
 Volusia Sheriff's Office
 Printed On: 6/7/2022



* Map reflects total number of Incidents and not total number of victims



This is not a legal document. due to address incompatibilities, some incidents may not be represented and the information on this map should not be viewed as the legal representation of property boundaries, roads, facilities. etc.

COMPSTAT REPORT



EAST VOLUSIA

Period 22-05: May 08, 2022 – June 04, 2022

Sheriff Michael J. Chitwood

Chief Deputy Brian Henderson

COMPSTAT REPORT



CRIME STATISTICS – DISTRICT 3 NORTH

Period 22-05: May 08, 2022 – June 04, 2022

Captain Paul Adkins

COMPSTAT STATISTICAL CRIME COMPARISON TO PREVIOUS 28 DAY PERIODS

District 3 North	2/13/2022	5/8/2022		3/13/2022	5/8/2022		4/10/2022	5/8/2022		3 Periods
Volusia County Sheriff's Office	3/12/2022	6/4/2022		4/9/2022	6/4/2022		5/7/2022	6/4/2022		Average %
VCSO Offense Data	Current - 3	Current (28d)	% Change	Current -2	Current (28d)	% Change	Current - 1	Current (28d)	% Change	Change
Homicides	0	0	0%	0	0	0%	0	<u>0</u>	0%	0%
Auto Thefts	1	0	-100%	4	0	-100%	1	<u>0</u>	-100%	-100%
Total Burglaries	1	3	200%	2	3	50%	4	3	-25%	75%
Residence	1	3	200%	2	3	50%	3	<u>3</u>	0%	83%
Non Residence	0	0	0%	0	0	0%	1	<u>0</u>	-100%	-33%
Total Larcenies	15	8	-47%	5	8	60%	6	8	33%	16%
Larcenies	10	5	-50%	4	5	25%	4	<u>5</u>	25%	0%
Larceny Carbreak	3	2	-33%	0	2	N/A	0	<u>2</u>	N/A	-11%
Larceny Shoplifting	2	1	-50%	0	1	N/A	2	<u>1</u>	-50%	-33%
Larceny Bicycle	0	0	0%	1	0	-100%	0	<u>0</u>	0%	-33%
Total Robberies	0	0	0%	0	0	0%	3	0	-100%	-33%
Armed	0	0	0%	0	0	0%	2	<u>0</u>	-100%	-33%
Strongarmed	0	0	0%	0	0	0%	1	<u>0</u>	-100%	-33%
Total Agg. Assaults/Bat.	3	3	0%	7	3	-57%	6	3	-50%	-36%
Agg. Assaults/Batteries	2	0	-100%	5	0	-100%	2	<u>0</u>	-100%	-100%
Agg. Domestic Assault/Batteries	1	3	200%	2	3	50%	4	<u>3</u>	-25%	75%
Person Shot	0	0	0%	4	0	-100%	0	<u>0</u>	0%	-33%
Total Sexual Bat.	1	3	200%	0	3	N/A	1	3	200%	133%
Sexual Battery	0	1	N/A	0	1	N/A	1	<u>1</u>	0%	0%
Sexual Battery Child	1	2	100%	0	2	N/A	0	<u>2</u>	N/A	33%
Total Part One Crimes	21	17	-19%	18	17	-6%	21	17	-19%	-15%
Part One Property Crimes	17	11	-35%	11	11	0%	11	<u>11</u>	0%	-12%
Part One Person Crimes	4	6	50%	7	6	-14%	10	<u>6</u>	-40%	-1%
Total Calls For Service	1,191	1,057	-11%	1,169	1,057	-10%	1,162	1,057	-9%	-10%
Firearm Offenses	0	0	0%	4	0	-100%	4	<u>0</u>	-100%	-67%
All Domestic Violence Cases	11	13	18%	14	13	-7%	21	<u>13</u>	-38%	-9%

NOTE: This Crime data is preliminary and subject to reclassification upon further investigation. The data above reflects the total number of offenses, it does not indicate the total number of incidents. N/A = Not Applicable
 Last UCR build date: 6/6/2022 4:38:00 PM

January 1, 2022 through June 4, 2022 compared to the same periods in 2020 and 2021

Volusia County Sheriff's Office	YTD	YTD	2020-2021	YTD	YTD	2021-2022	YTD	YTD	2020-2022	% OF
District 3 North	2020	2021	% Change	2021	2022	%Change	2020	2022	%Change	COUNTYWIDE
Homicides	1	2	100%	2	0	-100%	1	<u>0</u>	-100%	0%
Auto Thefts	12	10	-17%	10	9	-10%	12	<u>9</u>	-25%	13%
Total Burglaries	14	10	-29%	10	11	10%	14	11	-21%	10%
Residence	11	8	-27%	8	10	25%	11	<u>10</u>	-9%	11%
Non Residence	3	2	-33%	2	1	-50%	3	<u>1</u>	-67%	8%
Total Larcenies	70	45	-36%	45	45	0%	70	45	-36%	11%
Larcenies	31	27	-13%	27	30	11%	31	<u>30</u>	-3%	12%
Larceny Carbreak	27	15	-44%	15	8	-47%	27	<u>8</u>	-70%	10%
Larceny Shoplifting	6	3	-50%	3	6	100%	6	<u>6</u>	0%	8%
Larceny Bicycle	6	0	-100%	0	1	N/A	6	<u>1</u>	-83%	6%
Total Robberies	7	7	0%	7	3	-57%	7	3	-57%	6%
Armed	2	2	0%	2	2	0%	2	<u>2</u>	0%	18%
Strongarmed	5	5	0%	5	1	-80%	5	<u>1</u>	-80%	3%
Total Agg. Assaults/Bat.	26	23	-12%	23	28	22%	26	28	8%	N/A
Agg. Assaults/Batteries	18	11	-39%	11	14	27%	18	<u>14</u>	-22%	17%
Agg. Domestic Assault/Batteries	8	12	50%	12	14	17%	8	<u>14</u>	75%	12%
Person Shot	1	1	0%	1	7	600%	1	<u>7</u>	600%	47%
Total Sexual Bat.	5	4	-20%	4	10	150%	5	10	100%	18%
Sexual Battery	0	2	N/A	2	2	0%	0	<u>2</u>	N/A	15%
Sexual Battery Child	5	2	-60%	2	8	300%	5	<u>8</u>	60%	19%
Total Part One Crimes	135	101	-25%	101	106	5%	135	106	-21%	12%
Part One Property Crimes	96	65	-32%	65	65	0%	96	<u>65</u>	-32%	11%
Part One Person Crimes	39	36	-8%	36	41	14%	39	<u>41</u>	5%	13%
Total Calls For Service	7,073	6,097	-14%	6,097	6,519	7%	7,073	6,519	-8%	14%
Firearm Offenses	8	5	-38%	5	12	140%	8	<u>12</u>	50%	27%
All Domestic Violence Cases	69	84	22%	84	81	-4%	69	<u>81</u>	17%	14%

NOTE: This Crime data is preliminary and subject to reclassification upon further investigation. The data above reflects the total number of offenses, it does not indicate the total number of incidents. There were incidents that did not code into either district. These are included in the Countywide Total. N/A = Not Applicable

Last UCR build date: 6/6/2022 4:38:00 PM

January 1, 2022 through June 4, 2022 compared to the same periods in 2020 and 2021

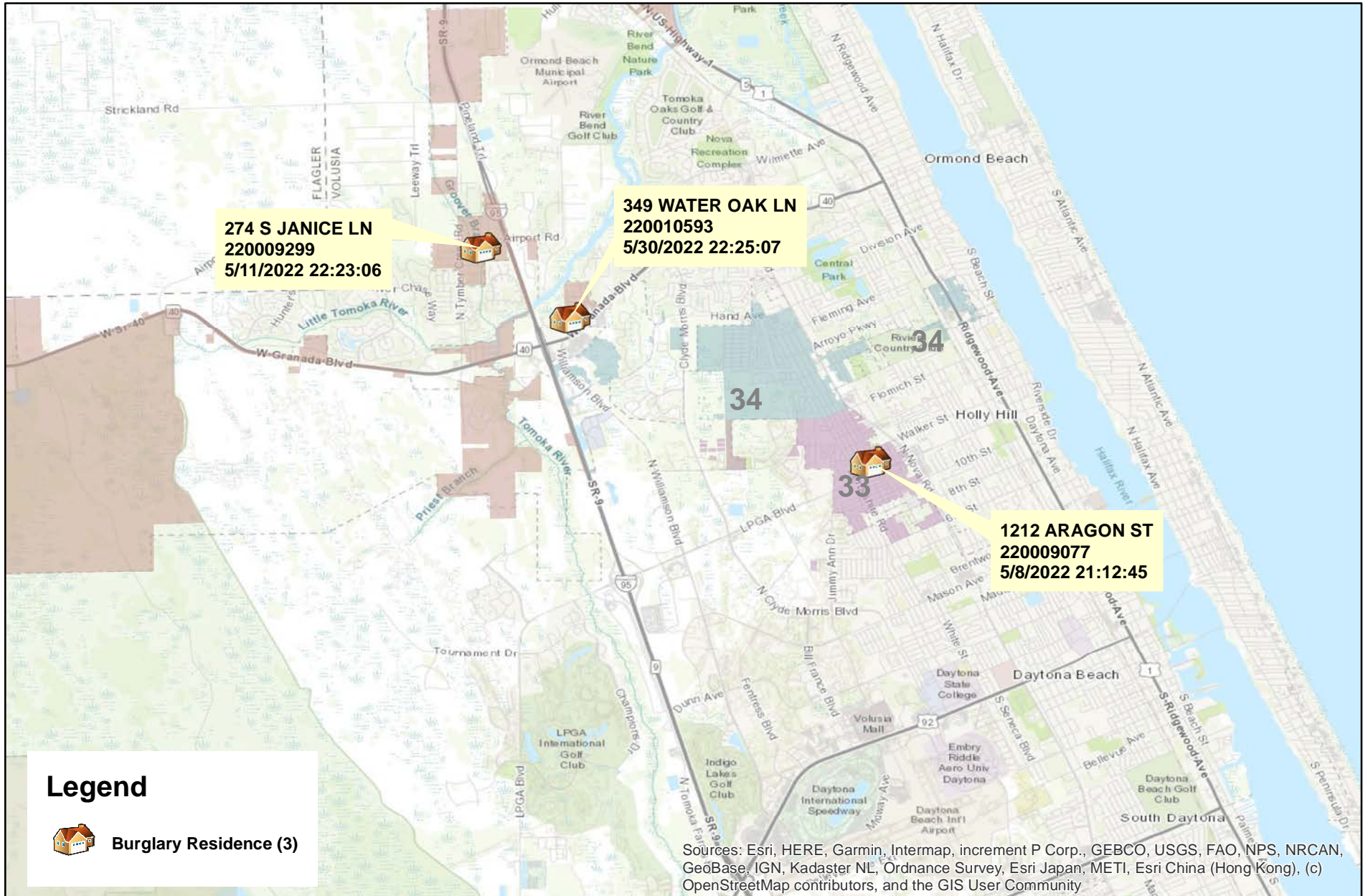
Volusia County Sheriff's Office District 3 North Clearances	YTD 2020					YTD 2021					YTD 2022				
	Offense	Clrs	% Clr	Adult	Juv	Offense	Clrs	% Clr	Adult	Juv	Offense	Clrs	% Clr	Adult	Juv
Homicides	1	0	0%	0	0	2	3	150%	3	0	0	<u>0</u>	0%	0	0
Auto Thefts	12	6	50%	5	1	10	4	40%	4	0	9	<u>5</u>	56%	4	1
Total Burglaries	14	5	36%	5	0	10	4	40%	4	0	11	2	18%	2	0
Residence	11	4	36%	4	0	8	4	50%	4	0	10	<u>2</u>	20%	2	0
Non Residence	3	1	33%	1	0	2	0	0%	0	0	1	<u>0</u>	0%	0	0
Total Larcenies	70	17	24%	15	2	45	16	36%	16	0	45	12	27%	11	1
Larcenies	31	6	19%	6	0	27	10	37%	10	0	30	<u>6</u>	20%	6	0
Larceny Carbreak	27	9	33%	7	2	15	5	33%	5	0	8	<u>3</u>	38%	2	1
Larceny Shoplifting	6	1	17%	1	0	3	1	33%	1	0	6	<u>3</u>	50%	3	0
Larceny Bicycle	6	1	17%	1	0	0	0	0%	0	0	1	<u>0</u>	0%	0	0
Total Robberies	7	6	86%	6	0	7	7	100%	7	0	3	3	100%	3	0
Armed	2	1	50%	1	0	2	2	100%	2	0	2	<u>2</u>	100%	2	0
Strongarmed	5	5	100%	5	0	5	5	100%	5	0	1	<u>1</u>	100%	1	0
Total Agg. Assaults/Bat.	26	19	73%	18	1	23	21	91%	21	0	28	18	64%	18	0
Agg. Assaults/Batteries	18	12	67%	11	1	11	9	82%	9	0	14	<u>7</u>	50%	7	0
Agg. Domestic Assault/Batteries	8	7	88%	7	0	12	12	100%	12	0	14	<u>11</u>	79%	11	0
Person Shot	1	1	100%	1	0	1	1	100%	1	0	7	<u>1</u>	14%	1	0
Total Sexual Bat.	5	3	60%	3	0	4	5	125%	2	3	10	2	20%	2	0
Sexual Battery	0	0	0%	0	0	2	2	100%	2	0	2	<u>0</u>	0%	0	0
Sexual Battery Child	5	3	60%	3	0	2	3	150%	0	3	8	<u>2</u>	25%	2	0
Total Part One Crimes	135	56	41%	50	4	101	60	59%	57	3	106	42	40%	40	2
Part One Property Crimes	96	28	29%	25	3	65	24	37%	24	0	65	<u>19</u>	29%	17	2
Part One Person Crimes	39	28	72%	25	1	36	36	100%	33	3	41	<u>23</u>	56%	23	0

NOTE: This Crime data is preliminary and subject to reclassification upon further investigation. The data above reflects the total number of offenses, it does not indicate the total number of incidents.

Last UCR build date: 6/6/2022 4:38:00 PM

District 3 North Burglaries

05/08/2022 thru 06/04/2022



Legend

 Burglary Residence (3)

Sources: Esri, HERE, Garmin, Intermap, increment P Corp., GEBCO, USGS, FAO, NPS, NRCAN, GeoBase, IGN, Kadaster NL, Ordnance Survey, Esri Japan, METI, Esri China (Hong Kong), (c) OpenStreetMap contributors, and the GIS User Community




Prepared by: VC Crime Center
 Crime Intelligence Analyst
 Volusia Sheriff's Office
 Printed On: 6/7/2022

0 0.5 1 2 3 Miles

* Map reflects total number of Incidents and not total number of victims

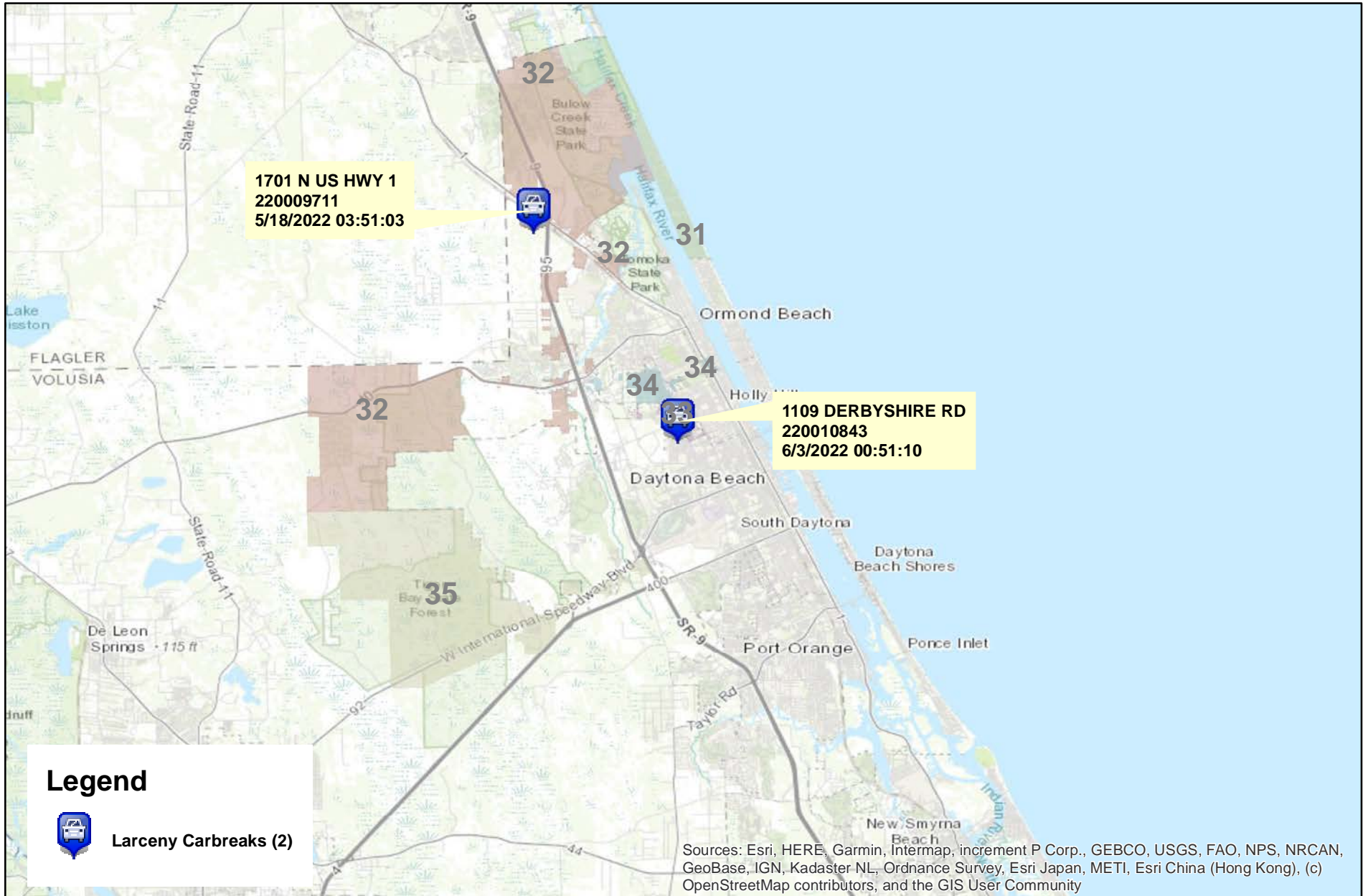
N



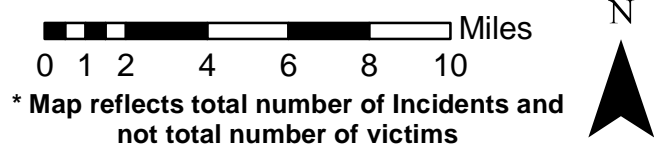
This is not a legal document. due to address incompatibilities, some incidents may not be represented and the information on this map should not be viewed as the legal representation of property boundaries, roads, facilities. etc.

District 3 North Larceny Carbreaks

05/08/2022 thru 06/04/2022



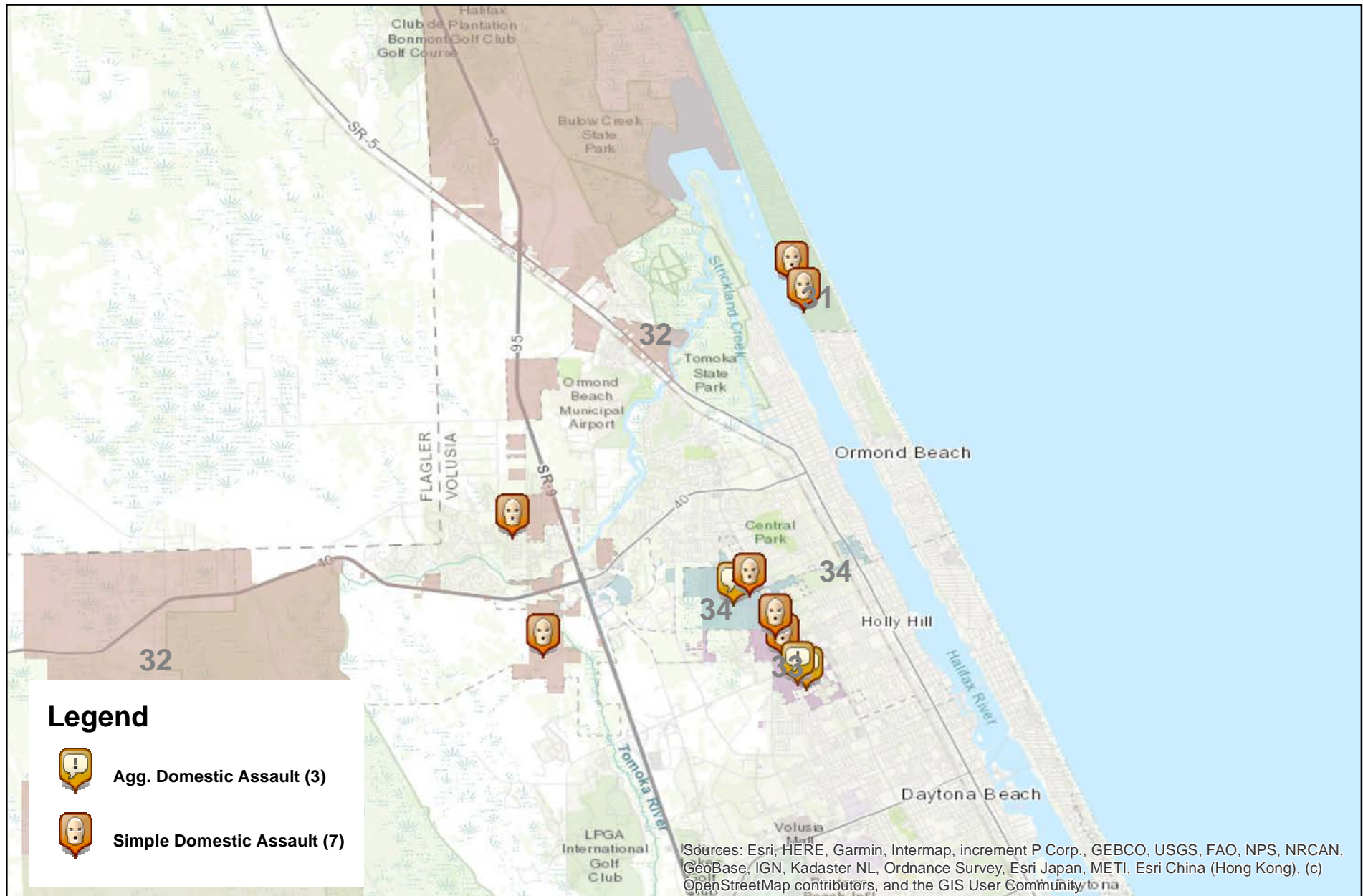
Prepared by: VC Crime Center
 Crime Intelligence Analyst
 Volusia Sheriff's Office
 Printed On: 6/7/2022



This is not a legal document. due to address incompatibilities, some incidents may not be represented and the information on this map should not be viewed as the legal representation of property boundaries, roads, facilities. etc.

District 3 North Domestic Assaults and Batteries

05/08/2022 thru 06/04/2022



Prepared by: VC Crime Center
 Crime Intelligence Analyst
 Volusia Sheriff's Office
 Printed On: 6/7/2022

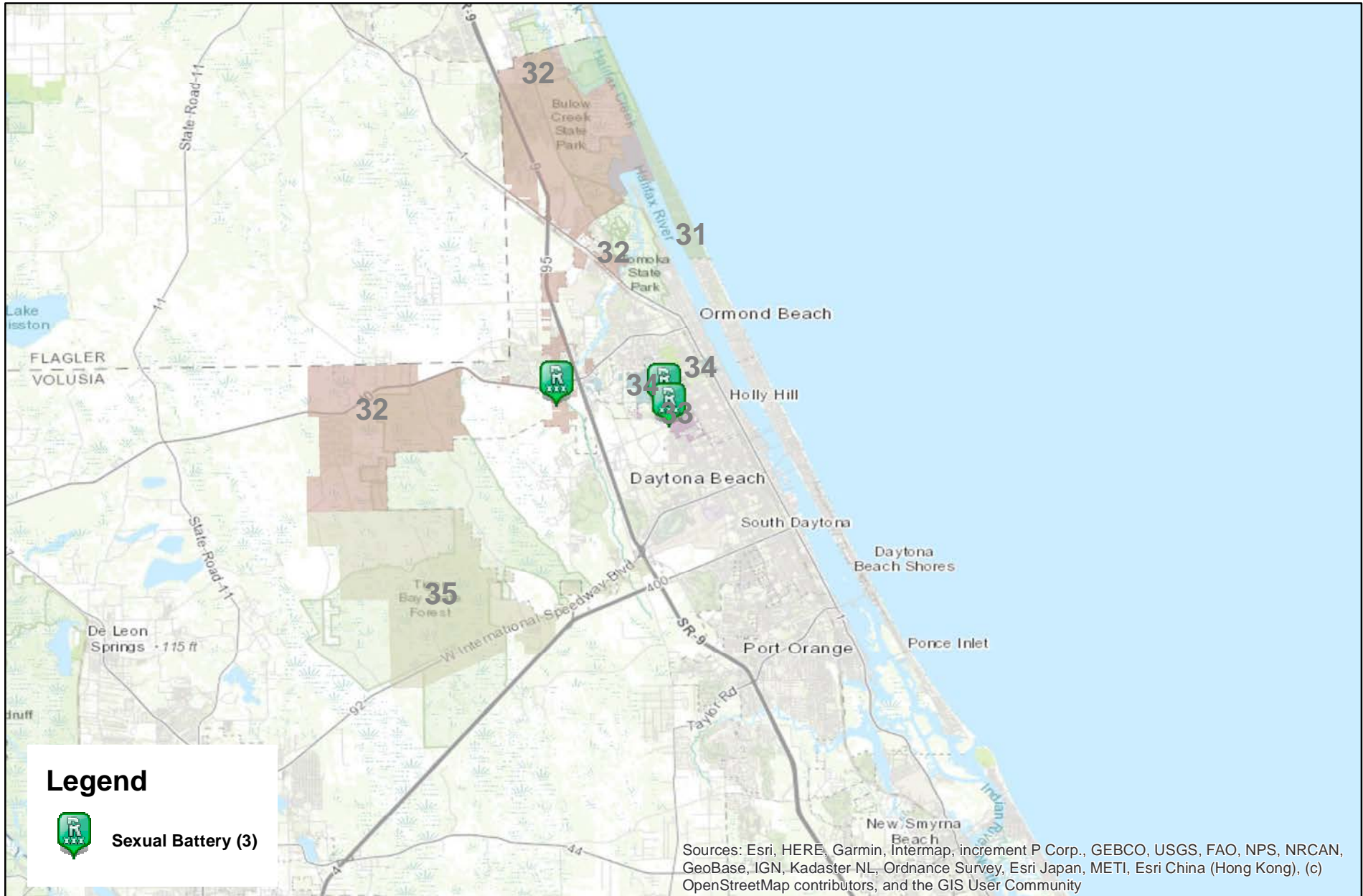
0 0.5 1 2 3 4 5 Miles
 * Map reflects total number of Incidents and not total number of victims



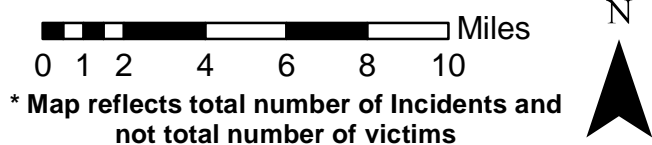
This is not a legal document. due to address incompatibilities, some incidents may not be represented and the information on this map should not be viewed as the legal representation of property boundaries, roads, facilities. etc.

District 3 North Sexual Batteries

05/08/2022 thru 06/04/2022



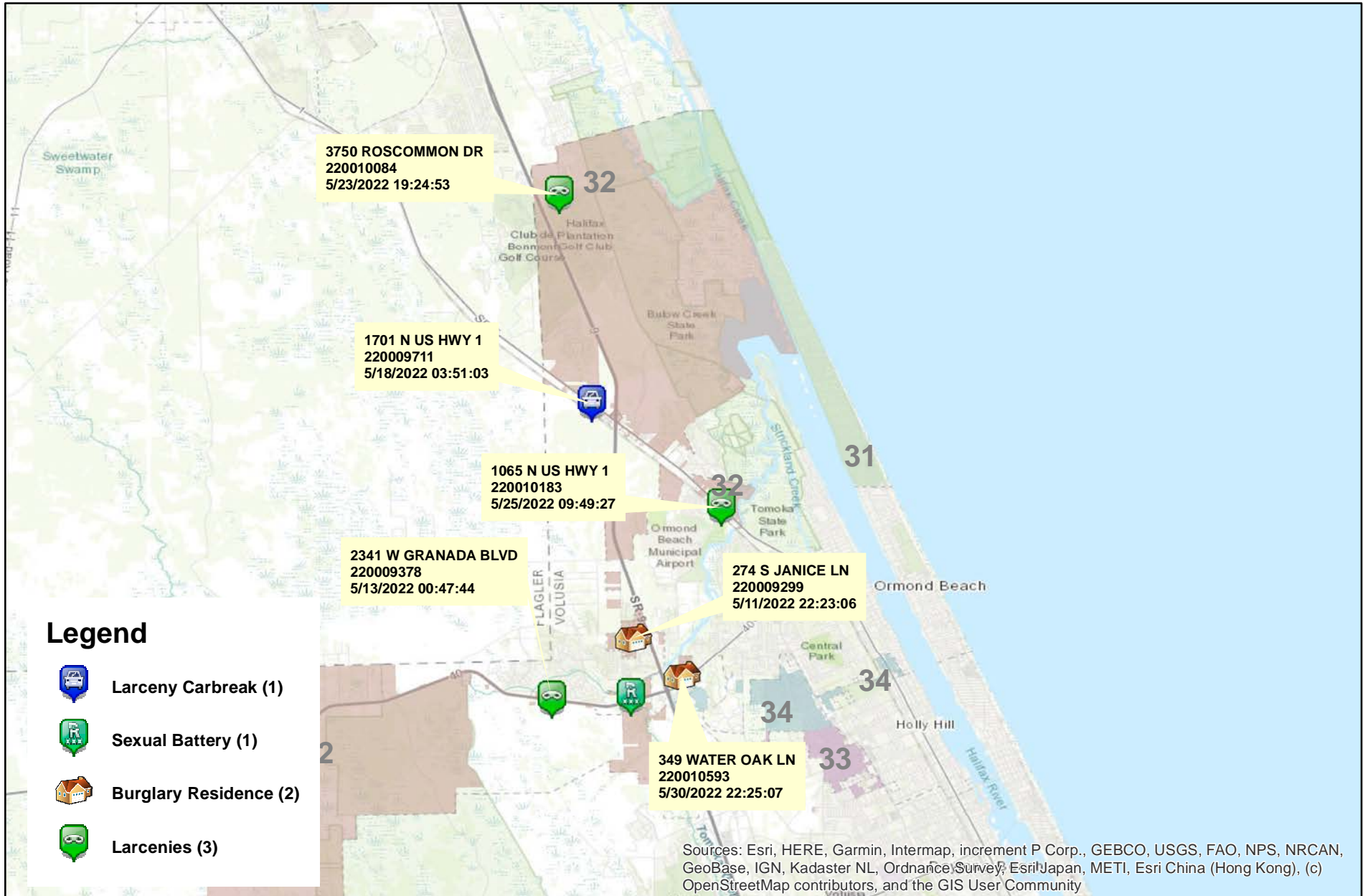
Prepared by: VC Crime Center
 Crime Intelligence Analyst
 Volusia Sheriff's Office
 Printed On: 6/7/2022



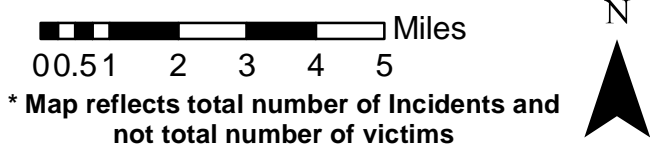
This is not a legal document. due to address incompatibilities, some incidents may not be represented and the information on this map should not be viewed as the legal representation of property boundaries, roads, facilities. etc.

District 3 North Hot Zone 32

05/08/2022 thru 06/04/2022



Prepared by: VC Crime Center
 Crime Intelligence Analyst
 Volusia Sheriff's Office
 Printed On: 6/7/2022



This is not a legal document. due to address incompatibilities, some incidents may not be represented and the information on this map should not be viewed as the legal representation of property boundaries, roads, facilities. etc.

District 3 North - Part 1 Crimes by Zone

05/08/2022 through 06/04/2022

Volusia County Sheriff's Office	Total	31	32	33	34	CT
Total	<u>17</u>	<u>1</u>	<u>7</u>	<u>5</u>	<u>2</u>	<u>2</u>
Aggravated Assaults	<u>3</u>	<u>0</u>	<u>0</u>	<u>2</u>	<u>1</u>	<u>0</u>
Auto Thefts	<u>0</u>	<u>0</u>	<u>0</u>	<u>0</u>	<u>0</u>	<u>0</u>
Burglary Non-Residence	<u>0</u>	<u>0</u>	<u>0</u>	<u>0</u>	<u>0</u>	<u>0</u>
Burglary Residence	<u>3</u>	<u>0</u>	<u>2</u>	<u>1</u>	<u>0</u>	<u>0</u>
Homicide	<u>0</u>	<u>0</u>	<u>0</u>	<u>0</u>	<u>0</u>	<u>0</u>
Larceny All Other	<u>5</u>	<u>1</u>	<u>3</u>	<u>0</u>	<u>0</u>	<u>1</u>
Larceny Carbreak	<u>2</u>	<u>0</u>	<u>1</u>	<u>1</u>	<u>0</u>	<u>0</u>
Larceny Shoplifting	<u>1</u>	<u>0</u>	<u>0</u>	<u>0</u>	<u>0</u>	<u>1</u>
Robbery Armed	<u>0</u>	<u>0</u>	<u>0</u>	<u>0</u>	<u>0</u>	<u>0</u>
Robbery Strongarmed	<u>0</u>	<u>0</u>	<u>0</u>	<u>0</u>	<u>0</u>	<u>0</u>
Sexual Battery	<u>3</u>	<u>0</u>	<u>1</u>	<u>1</u>	<u>1</u>	<u>0</u>

*The Aggravated Assault, Auto Theft,& Sexual Battery statistics reflect the total number of incidents, it does not indicate the total number of victims or vehicles.

The Highlighted numbers indicate zones with higher levels of activity.

Last UCR build date: 6/6/2022 4:38:00 PM

COMPSTAT REPORT



CRIME STATISTICS – DISTRICT 3 SOUTH

Period 22-05: May 08, 2022 – June 04, 2022

Captain Paul Adkins

COMPSTAT STATISTICAL CRIME COMPARISON TO PREVIOUS 28 DAY PERIODS

District 3 South	2/13/2022	5/8/2022		3/13/2022	5/8/2022		4/10/2022	5/8/2022		3 Periods
Volusia County Sheriff's Office	3/12/2022	6/4/2022		4/9/2022	6/4/2022		5/7/2022	6/4/2022		Average %
VCSO Offense Data	Current - 3	Current (28d)	% Change	Current - 2	Current (28d)	% Change	Current - 1	Current (28d)	% Change	Change
Homicides	0	0	0%	1	0	-100%	0	<u>0</u>	0%	-33%
Auto Thefts	2	1	-50%	0	1	N/A	0	<u>1</u>	N/A	-17%
Total Burglaries	1	10	900%	1	10	900%	3	10	233%	678%
Residence	1	10	900%	1	10	900%	2	<u>10</u>	400%	733%
Non Residence	0	0	0%	0	0	0%	1	<u>0</u>	-100%	-33%
Total Larcenies	5	5	0%	2	5	150%	4	5	25%	58%
Larcenies	2	2	0%	2	2	0%	3	<u>2</u>	-33%	-11%
Larceny Carbreak	3	1	-67%	0	1	N/A	0	<u>1</u>	N/A	-22%
Larceny Shoplifting	0	0	0%	0	0	0%	0	<u>0</u>	0%	0%
Larceny Bicycle	0	2	N/A	0	2	N/A	1	<u>2</u>	100%	33%
Total Robberies	0	1	N/A	2	1	-50%	0	1	N/A	-17%
Armed	0	0	0%	0	0	0%	0	<u>0</u>	0%	0%
Strongarmed	0	1	N/A	2	1	-50%	0	<u>1</u>	N/A	-17%
Total Agg. Assaults/Bat.	4	6	50%	2	6	200%	3	6	100%	117%
Agg. Assaults/Batteries	3	3	0%	0	3	N/A	2	<u>3</u>	50%	17%
Agg. Domestic Assault/Batteries	1	3	200%	2	3	50%	1	<u>3</u>	200%	150%
Person Shot	0	0	0%	0	0	0%	0	<u>0</u>	0%	0%
Total Sexual Bat.	4	0	-100%	1	0	-100%	1	0	-100%	-100%
Sexual Battery	2	0	-100%	0	0	0%	0	<u>0</u>	0%	-33%
Sexual Battery Child	2	0	-100%	1	0	-100%	1	<u>0</u>	-100%	-100%
Total Part One Crimes	16	23	44%	9	23	156%	11	23	109%	103%
Part One Property Crimes	8	16	100%	3	16	433%	7	<u>16</u>	129%	221%
Part One Person Crimes	8	7	-13%	6	7	17%	4	<u>7</u>	75%	26%
Total Calls For Service	1,287	1,095	-15%	1,220	1,095	-10%	1,299	1,095	-16%	-14%
Firearm Offenses	1	0	-100%	1	0	-100%	0	<u>0</u>	0%	-67%
All Domestic Violence Cases	11	15	36%	12	15	25%	8	<u>15</u>	88%	50%

NOTE: This Crime data is preliminary and subject to reclassification upon further investigation. The data above reflects the total number of offenses, it does not indicate the total number of incidents. N/A = Not Applicable

Last UCR build date: 6/6/2022 4:38:00 PM

January 1, 2022 through June 4, 2022 compared to the same periods in 2020 and 2021

Volusia County Sheriff's Office	YTD	YTD	2020-2021	YTD	YTD	2021-2022	YTD	YTD	2020-2022	% OF
District 3 South	2020	2021	% Change	2021	2022	%Change	2020	2022	%Change	COUNTYWIDE
Homicides	0	0	0%	0	1	N/A	0	<u>1</u>	N/A	50%
Auto Thefts	12	5	-58%	5	7	40%	12	<u>7</u>	-42%	10%
Total Burglaries	23	13	-43%	13	18	38%	23	18	-22%	17%
Residence	17	12	-29%	12	16	33%	17	<u>16</u>	-6%	17%
Non Residence	6	1	-83%	1	2	100%	6	<u>2</u>	-67%	17%
Total Larcenies	78	41	-47%	41	33	-20%	78	33	-58%	8%
Larcenies	47	29	-38%	29	22	-24%	47	<u>22</u>	-53%	9%
Larceny Carbreak	22	5	-77%	5	5	0%	22	<u>5</u>	-77%	6%
Larceny Shoplifting	3	3	0%	3	0	-100%	3	<u>0</u>	-100%	0%
Larceny Bicycle	6	4	-33%	4	6	50%	6	<u>6</u>	0%	35%
Total Robberies	2	5	150%	5	4	-20%	2	4	100%	8%
Armed	0	1	N/A	1	0	-100%	0	<u>0</u>	0%	0%
Strongarmed	2	4	100%	4	4	0%	2	<u>4</u>	100%	10%
Total Agg. Assaults/Bat.	29	22	-24%	22	21	-5%	29	21	-28%	N/A
Agg. Assaults/Batteries	15	10	-33%	10	9	-10%	15	<u>9</u>	-40%	11%
Agg. Domestic Assault/Batteries	14	12	-14%	12	12	0%	14	<u>12</u>	-14%	10%
Person Shot	1	0	-100%	0	0	0%	1	<u>0</u>	-100%	0%
Total Sexual Bat.	4	4	0%	4	7	75%	4	7	75%	13%
Sexual Battery	1	2	100%	2	2	0%	1	<u>2</u>	100%	15%
Sexual Battery Child	3	2	-33%	2	5	150%	3	<u>5</u>	67%	12%
Total Part One Crimes	148	90	-39%	90	91	1%	148	91	-39%	11%
Part One Property Crimes	113	59	-48%	59	58	-2%	113	<u>58</u>	-49%	10%
Part One Person Crimes	35	31	-11%	31	33	6%	35	<u>33</u>	-6%	11%
Total Calls For Service	6,015	7,639	27%	7,639	6,862	-10%	6,015	6,862	14%	15%
Firearm Offenses	15	6	-60%	6	2	-67%	15	<u>2</u>	-87%	4%
All Domestic Violence Cases	66	52	-21%	52	63	21%	66	<u>63</u>	-5%	11%

NOTE: This Crime data is preliminary and subject to reclassification upon further investigation. The data above reflects the total number of offenses, it does not indicate the total number of incidents. There were incidents that did not code into either district. These are included in the Countywide Total. N/A = Not Applicable

Last UCR build date: 6/6/2022 4:38:00 PM

January 1, 2022 through June 4, 2022 compared to the same periods in 2020 and 2021

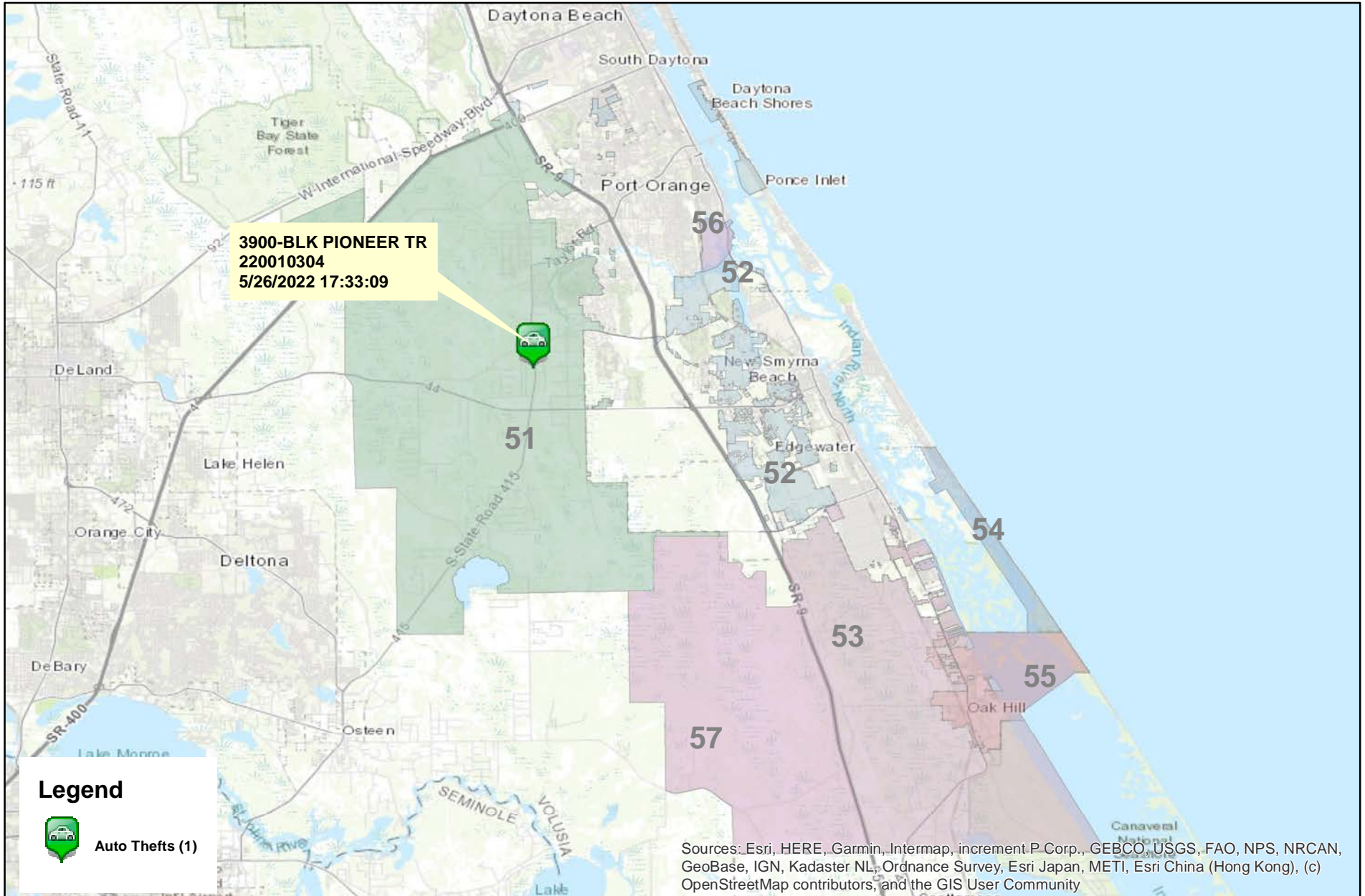
Volusia County Sheriff's Office District 3 South Clearances	YTD 2020					YTD 2021					YTD 2022				
	Offense	Clrs	% Clr	Adult	Juv	Offense	Clrs	% Clr	Adult	Juv	Offense	Clrs	% Clr	Adult	Juv
Homicides	0	0	0%	0	0	0	0	0%	0	0	1	<u>1</u>	100%	1	0
Auto Thefts	12	4	33%	4	0	5	1	20%	1	0	7	<u>2</u>	29%	2	0
Total Burglaries	23	11	48%	11	0	13	10	77%	10	0	18	7	39%	7	0
Residence	17	8	47%	8	0	12	9	75%	9	0	16	<u>7</u>	44%	7	0
Non Residence	6	3	50%	3	0	1	1	100%	1	0	2	<u>0</u>	0%	0	0
Total Larcenies	78	12	15%	11	1	41	13	32%	12	1	33	16	48%	16	0
Larcenies	47	10	21%	10	0	29	7	24%	6	1	22	<u>11</u>	50%	11	0
Larceny Carbreak	22	1	5%	1	0	5	1	20%	1	0	5	<u>2</u>	40%	2	0
Larceny Shoplifting	3	1	33%	0	1	3	3	100%	3	0	0	<u>0</u>	0%	0	0
Larceny Bicycle	6	0	0%	0	0	4	2	50%	2	0	6	<u>3</u>	50%	3	0
Total Robberies	2	1	50%	0	1	5	5	100%	5	0	4	3	75%	3	0
Armed	0	0	0%	0	0	1	1	100%	1	0	0	<u>0</u>	0%	0	0
Strongarmed	2	1	50%	0	1	4	4	100%	4	0	4	<u>3</u>	75%	3	0
Total Agg. Assaults/Bat.	29	18	62%	18	0	22	17	77%	16	1	21	17	81%	17	0
Agg. Assaults/Batteries	15	7	47%	7	0	10	7	70%	6	1	9	<u>5</u>	56%	5	0
Agg. Domestic Assault/Batteries	14	11	79%	11	0	12	10	83%	10	0	12	<u>12</u>	100%	12	0
Person Shot	1	0	0%	0	0	0	0	0%	0	0	0	<u>0</u>	0%	0	0
Total Sexual Bat.	4	2	50%	2	0	4	2	50%	2	0	7	0	0%	0	0
Sexual Battery	1	1	100%	1	0	2	1	50%	1	0	2	<u>0</u>	0%	0	0
Sexual Battery Child	3	1	33%	1	0	2	1	50%	1	0	5	<u>0</u>	0%	0	0
Total Part One Crimes	148	48	32%	46	2	90	48	53%	46	2	91	46	51%	46	0
Part One Property Crimes	113	27	24%	26	1	59	24	41%	23	1	58	<u>25</u>	43%	25	0
Part One Person Crimes	35	21	60%	20	1	31	24	77%	23	1	33	<u>21</u>	64%	21	0

NOTE: This Crime data is preliminary and subject to reclassification upon further investigation. The data above reflects the total number of offenses, it does not indicate the total number of incidents.

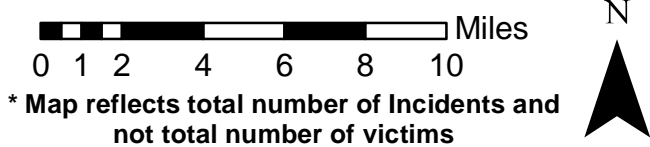
Last UCR build date: 6/6/2022 4:38:00 PM

District 3 South Auto Thefts

05/08/2022 thru 06/04/2022



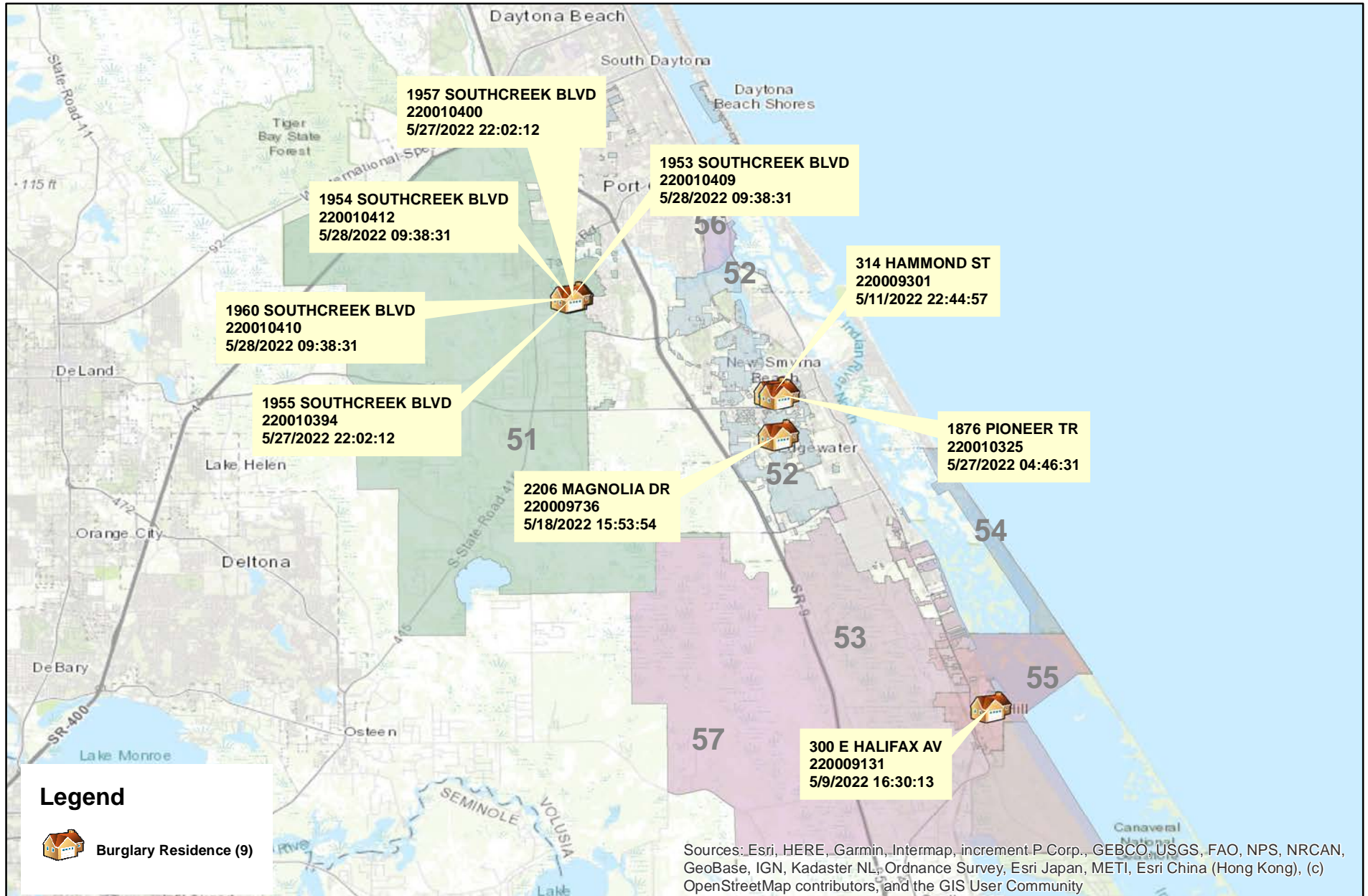
Prepared by: VC Crime Center
 Crime Intelligence Analyst
 Volusia Sheriff's Office
 Printed On: 6/7/2022



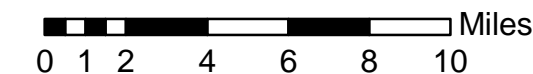
This is not a legal document. due to address incompatibilities, some incidents may not be represented and the information on this map should not be viewed as the legal representation of property boundaries, roads, facilities. etc.

District 3 South Burglaries

05/08/2022 thru 06/04/2022



Prepared by: VC Crime Center
 Crime Intelligence Analyst
 Volusia Sheriff's Office
 Printed On: 6/7/2022



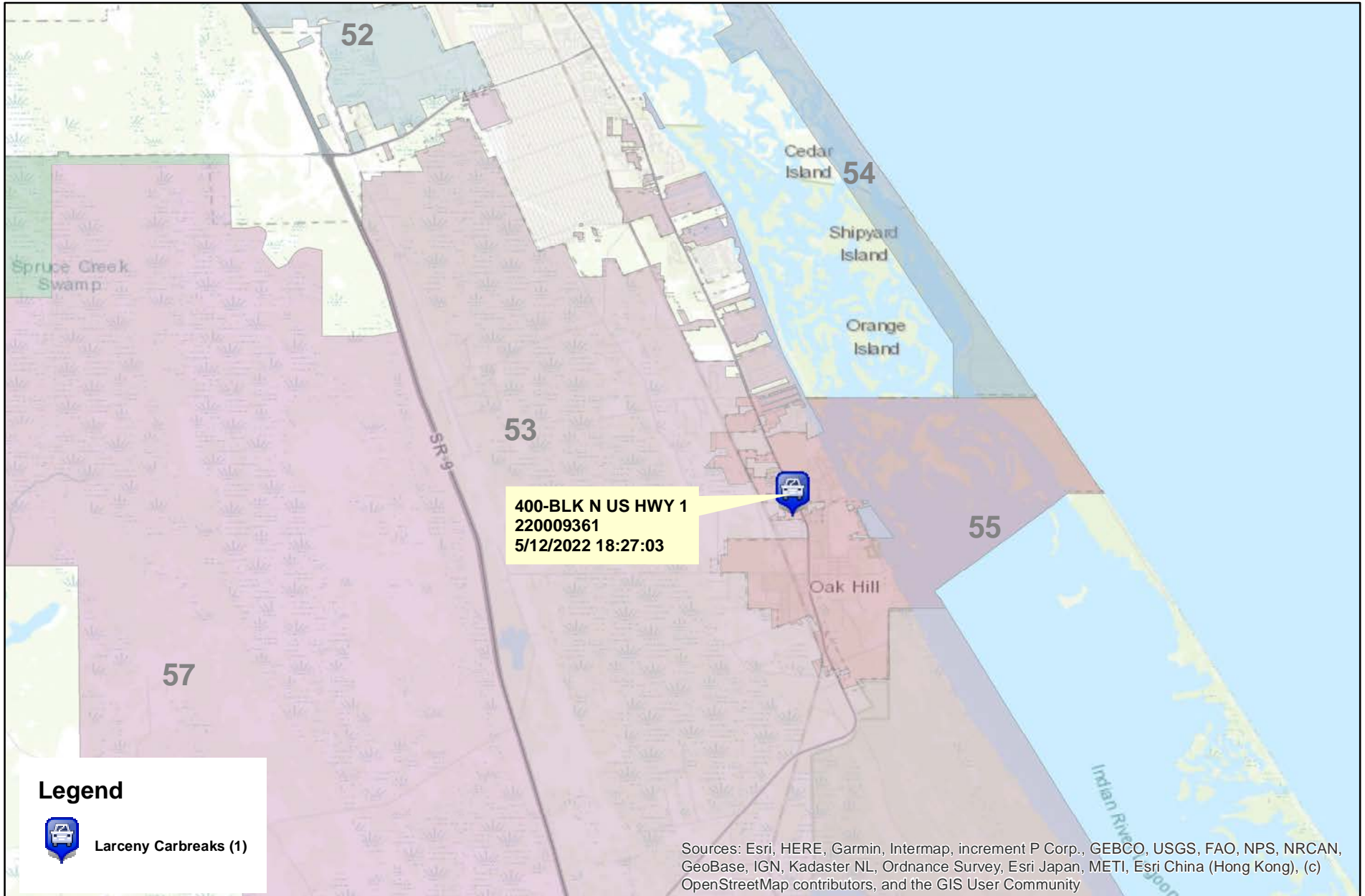
* Map reflects total number of Incidents and not total number of victims



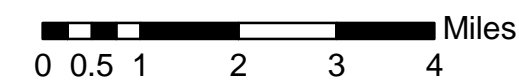
This is not a legal document. due to address incompatibilities, some incidents may not be represented and the information on this map should not be viewed as the legal representation of property boundaries, roads, facilities, etc.

District 3 South Larceny Carbreaks

05/08/2022 thru 06/04/2022



Prepared by: VC Crime Center
Crime Intelligence Analyst
Volusia Sheriff's Office
Printed On: 6/7/2022



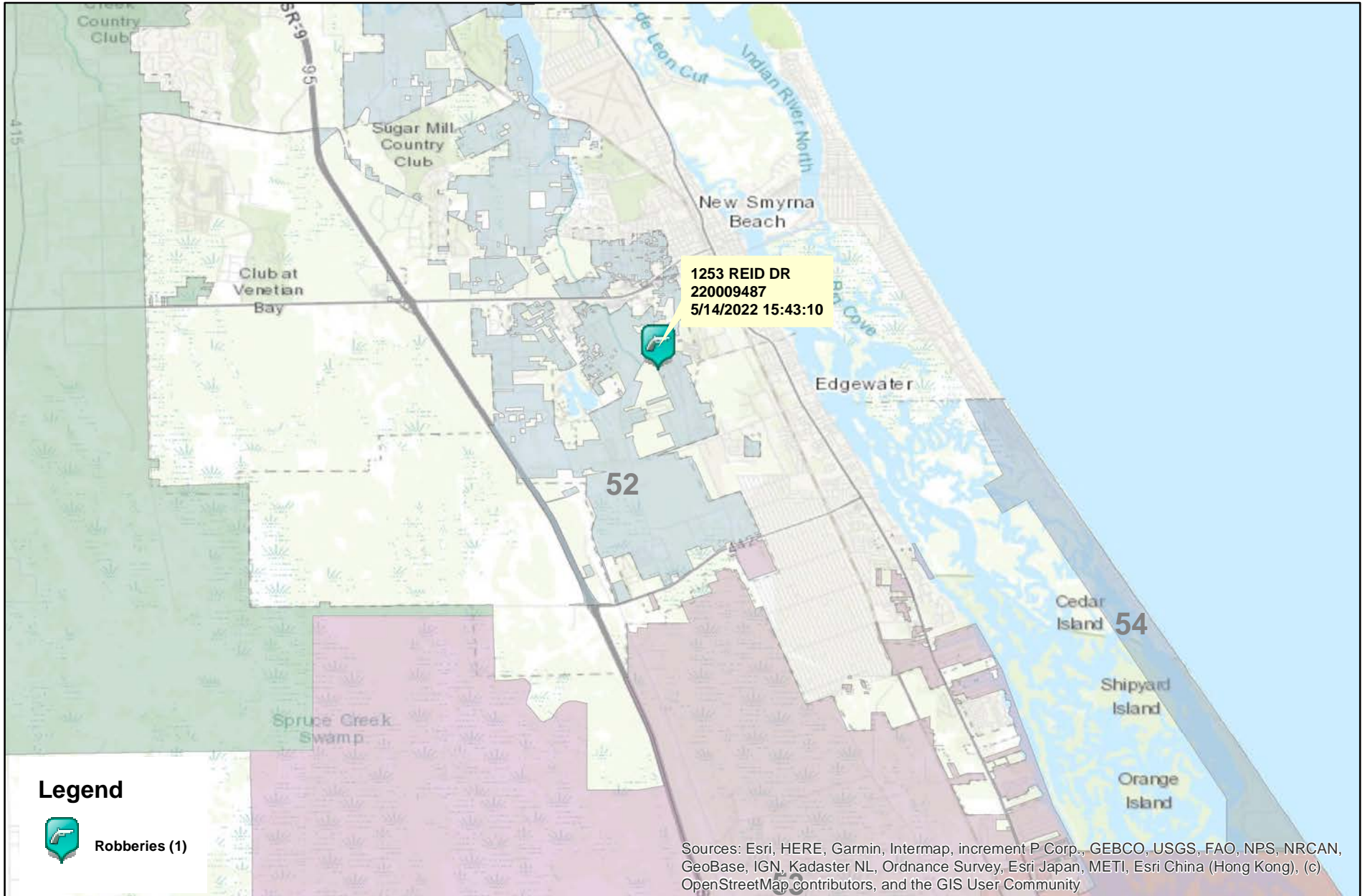
* Map reflects total number of Incidents and not total number of victims



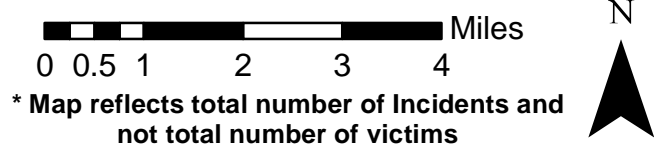
This is not a legal document.
due to address incompatibilities, some
incidents may not be represented and
the information on this map should not be
viewed as the legal representation of
property boundaries, roads, facilities. etc.

District 3 South Robberies

05/08/2022 thru 06/04/2022



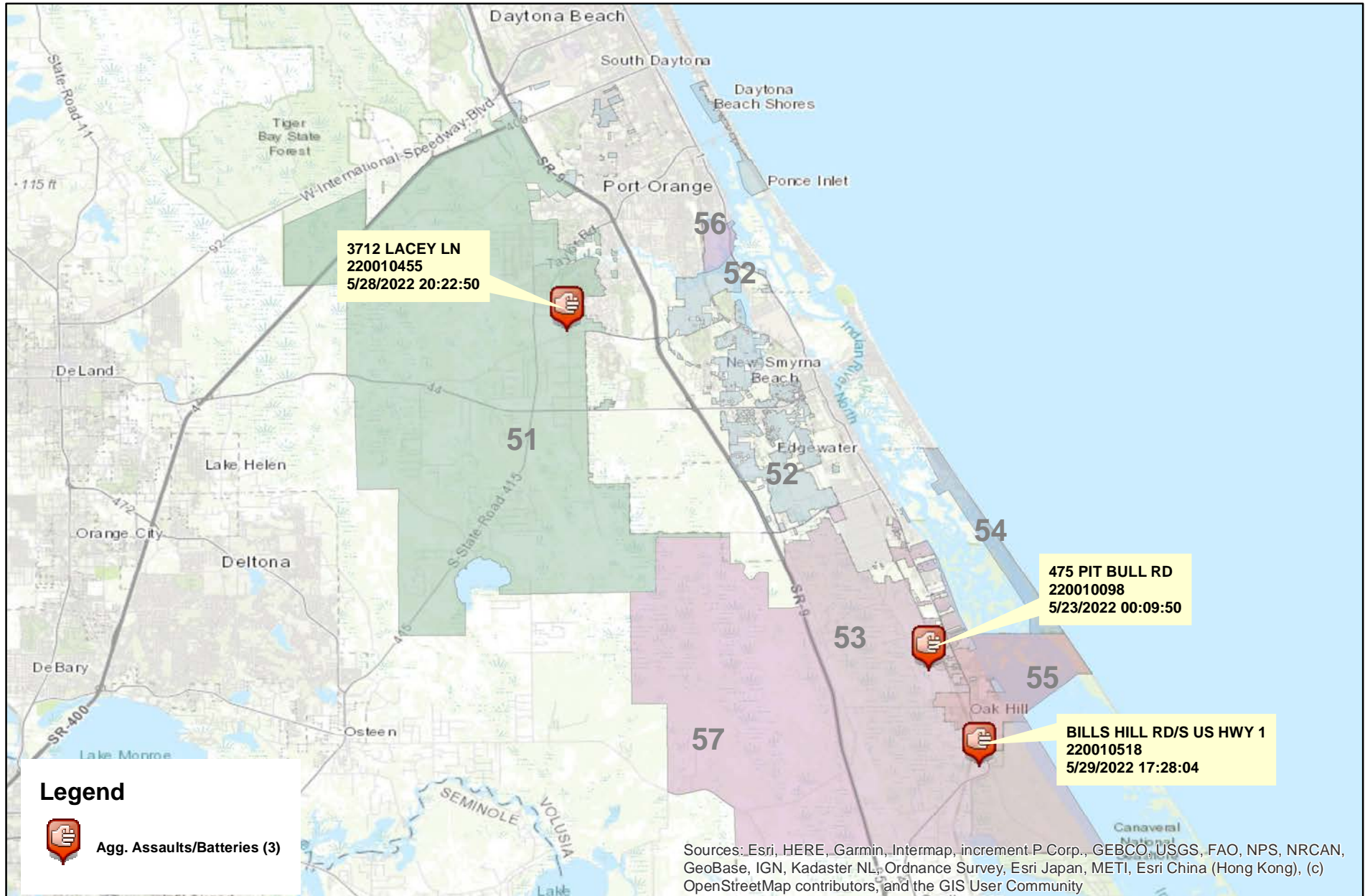
Prepared by: VC Crime Center
Crime Intelligence Analyst
Volusia Sheriff's Office
Printed On: 6/7/2022



This is not a legal document.
due to address incompatibilities, some
incidents may not be represented and
the information on this map should not be
viewed as the legal representation of
property boundaries, roads, facilities, etc.

District 3 South Aggravated Assaults and Batteries

05/08/2022 thru 06/04/2022



Prepared by: VC Crime Center
 Crime Intelligence Analyst
 Volusia Sheriff's Office
 Printed On: 6/7/2022



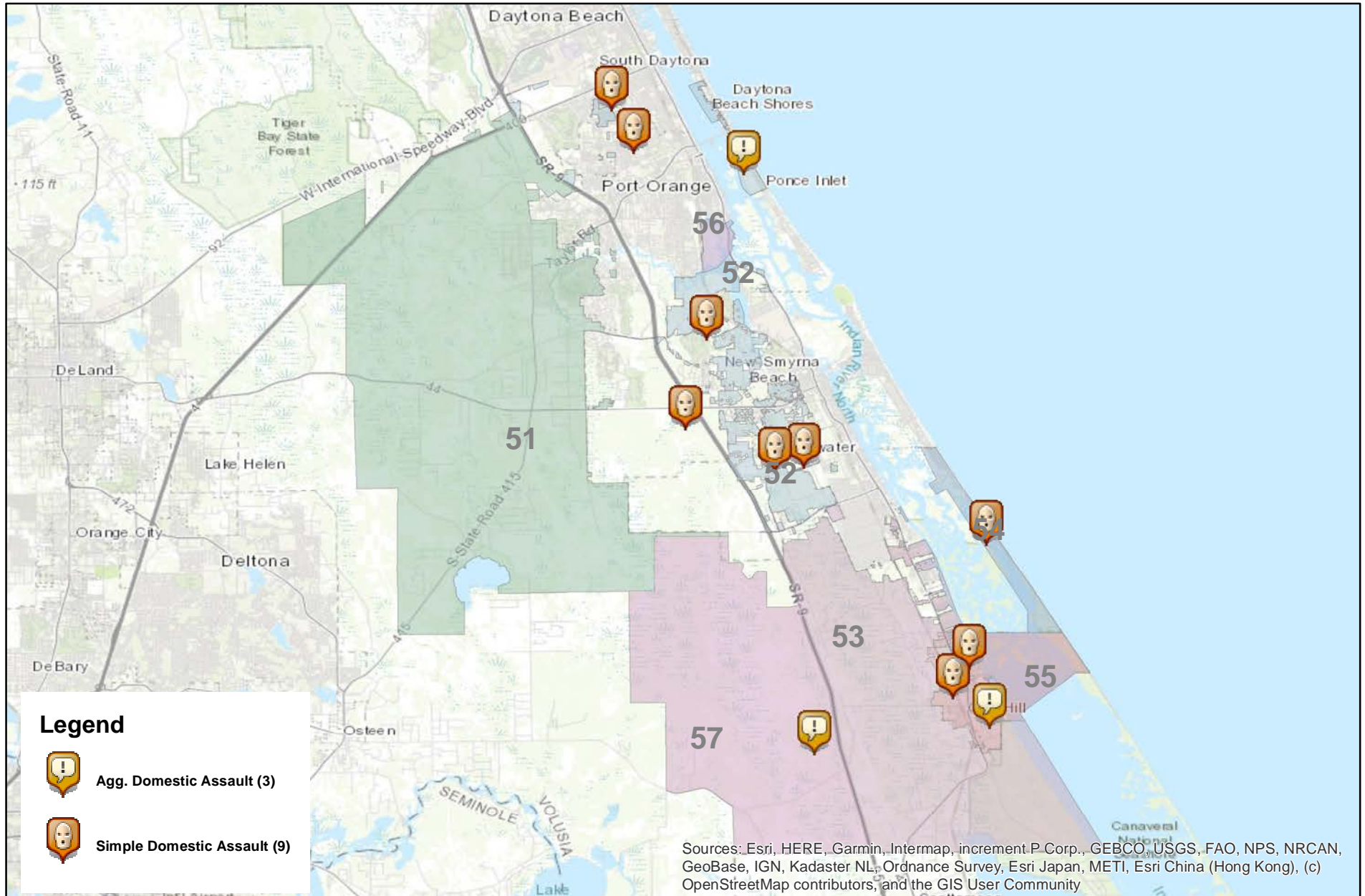
* Map reflects total number of Incidents and not total number of victims



This is not a legal document. due to address incompatibilities, some incidents may not be represented and the information on this map should not be viewed as the legal representation of property boundaries, roads, facilities. etc.

District 3 South Domestic Assaults and Batteries

05/08/2022 thru 06/04/2022



Prepared by: VC Crime Center
 Crime Intelligence Analyst
 Volusia Sheriff's Office
 Printed On: 6/7/2022

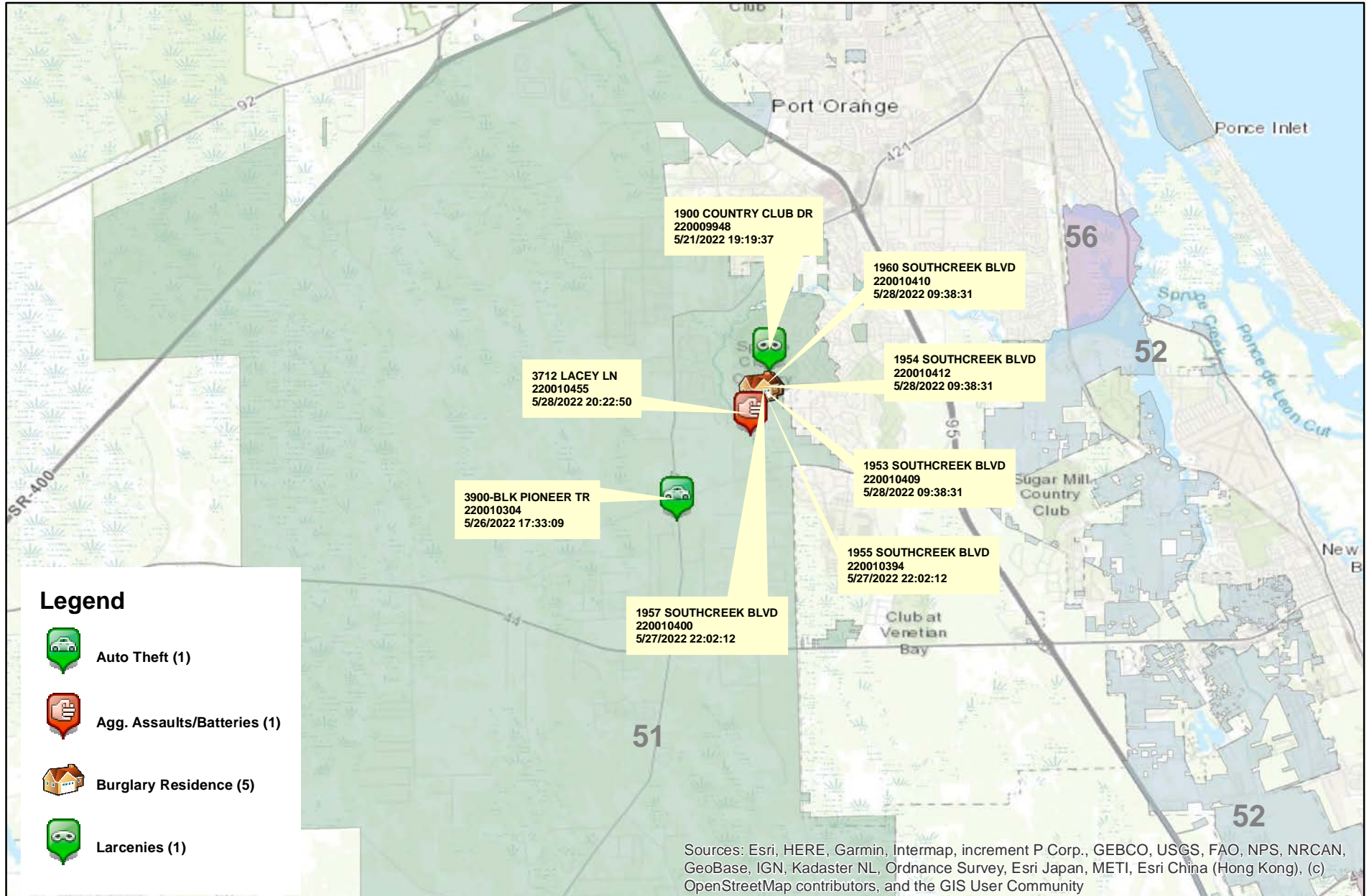
0 1 2 4 6 8 10 Miles
 * Map reflects total number of Incidents and not total number of victims



This is not a legal document. due to address incompatibilities, some incidents may not be represented and the information on this map should not be viewed as the legal representation of property boundaries, roads, facilities. etc.

District 3 South Hot Zone 51

05/08/2022 thru 06/04/2022



Prepared by: VC Crime Center
 Crime Intelligence Analyst
 Volusia Sheriff's Office
 Printed On: 6/7/2022

0 0.5 1 2 3 4 Miles
 * Map reflects total number of Incidents and not total number of victims



This is not a legal document. due to address incompatibilities, some incidents may not be represented and the information on this map should not be viewed as the legal representation of property boundaries, roads, facilities. etc.

District 3 South - Part 1 Crimes by Zone

05/08/2022 through 06/04/2022

Volusia County Sheriff's Office	Total	51	52	53	54	55	57
Total	<u>20</u>	<u>8</u>	<u>6</u>	<u>1</u>	<u>0</u>	<u>4</u>	<u>1</u>
Aggravated Assaults	<u>6</u>	<u>1</u>	<u>1</u>	<u>1</u>	<u>0</u>	<u>2</u>	<u>1</u>
Auto Thefts	<u>1</u>	<u>1</u>	<u>0</u>	<u>0</u>	<u>0</u>	<u>0</u>	<u>0</u>
Burglary Non-Residence	<u>0</u>	<u>0</u>	<u>0</u>	<u>0</u>	<u>0</u>	<u>0</u>	<u>0</u>
Burglary Residence	<u>9</u>	<u>5</u>	<u>3</u>	<u>0</u>	<u>0</u>	<u>1</u>	<u>0</u>
Homicide	<u>0</u>	<u>0</u>	<u>0</u>	<u>0</u>	<u>0</u>	<u>0</u>	<u>0</u>
Larceny All Other	<u>2</u>	<u>1</u>	<u>1</u>	<u>0</u>	<u>0</u>	<u>0</u>	<u>0</u>
Larceny Carbreak	<u>1</u>	<u>0</u>	<u>0</u>	<u>0</u>	<u>0</u>	<u>1</u>	<u>0</u>
Larceny Shoplifting	<u>0</u>	<u>0</u>	<u>0</u>	<u>0</u>	<u>0</u>	<u>0</u>	<u>0</u>
Robbery Armed	<u>0</u>	<u>0</u>	<u>0</u>	<u>0</u>	<u>0</u>	<u>0</u>	<u>0</u>
Robbery Strongarmed	<u>1</u>	<u>0</u>	<u>1</u>	<u>0</u>	<u>0</u>	<u>0</u>	<u>0</u>
Sexual Battery	<u>0</u>	<u>0</u>	<u>0</u>	<u>0</u>	<u>0</u>	<u>0</u>	<u>0</u>

*The Aggravated Assault, Auto Theft,& Sexual Battery statistics reflect the total number of incidents, it does not indicate the total number of victims or vehicles.

The Highlighted numbers indicate zones with higher levels of activity.

Last UCR build date: 6/6/2022 4:38:00 PM

COMPSTAT REPORT

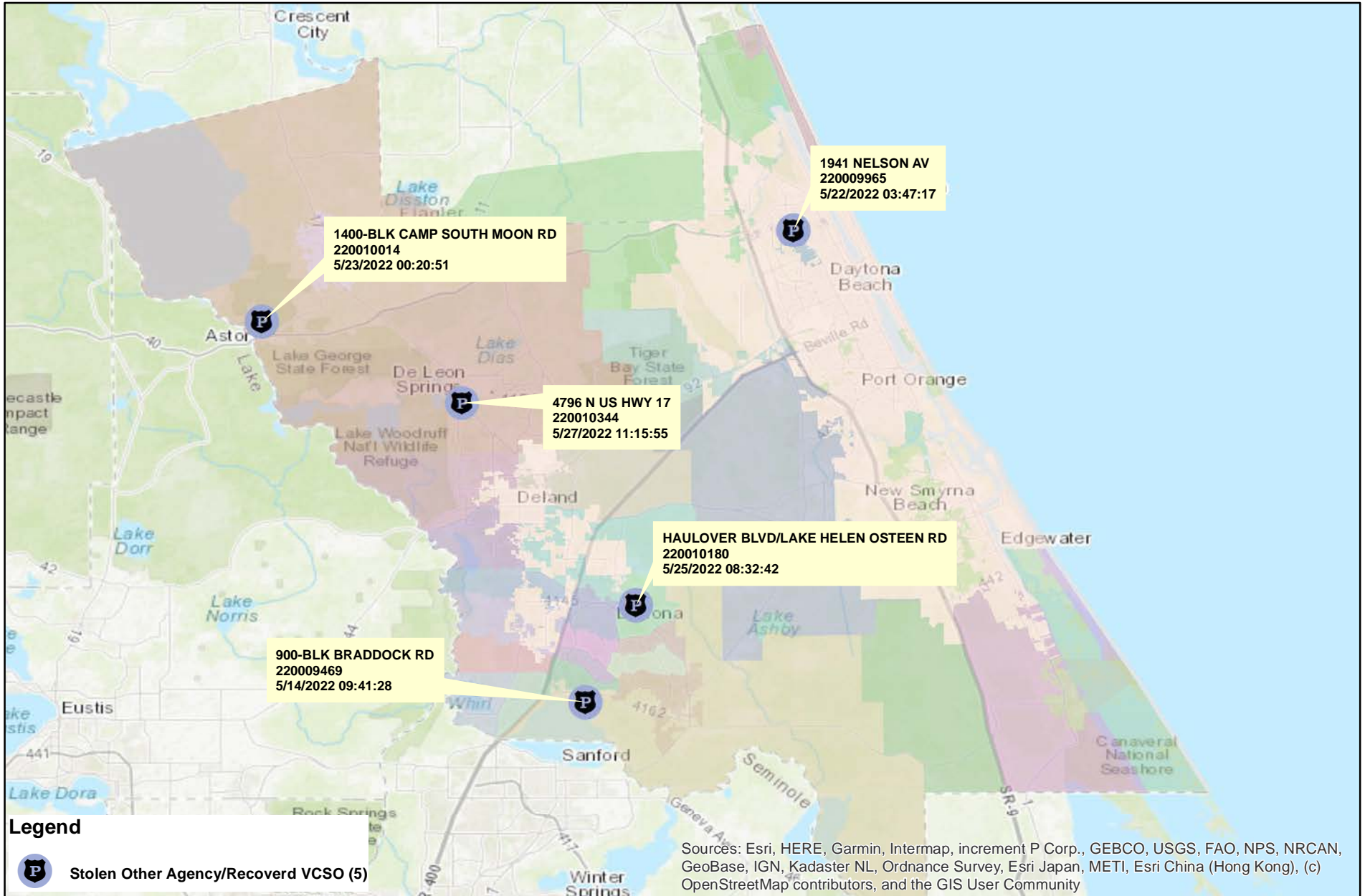


INVESTIGATIVE SERVICES SECTION

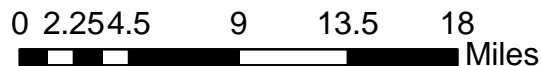
Period 22-05: May 08, 2022 – June 04, 2022

Captain Eric Dietrich

Agencywide Auto Recoveries 05/08/2022 thru 06/04/2022



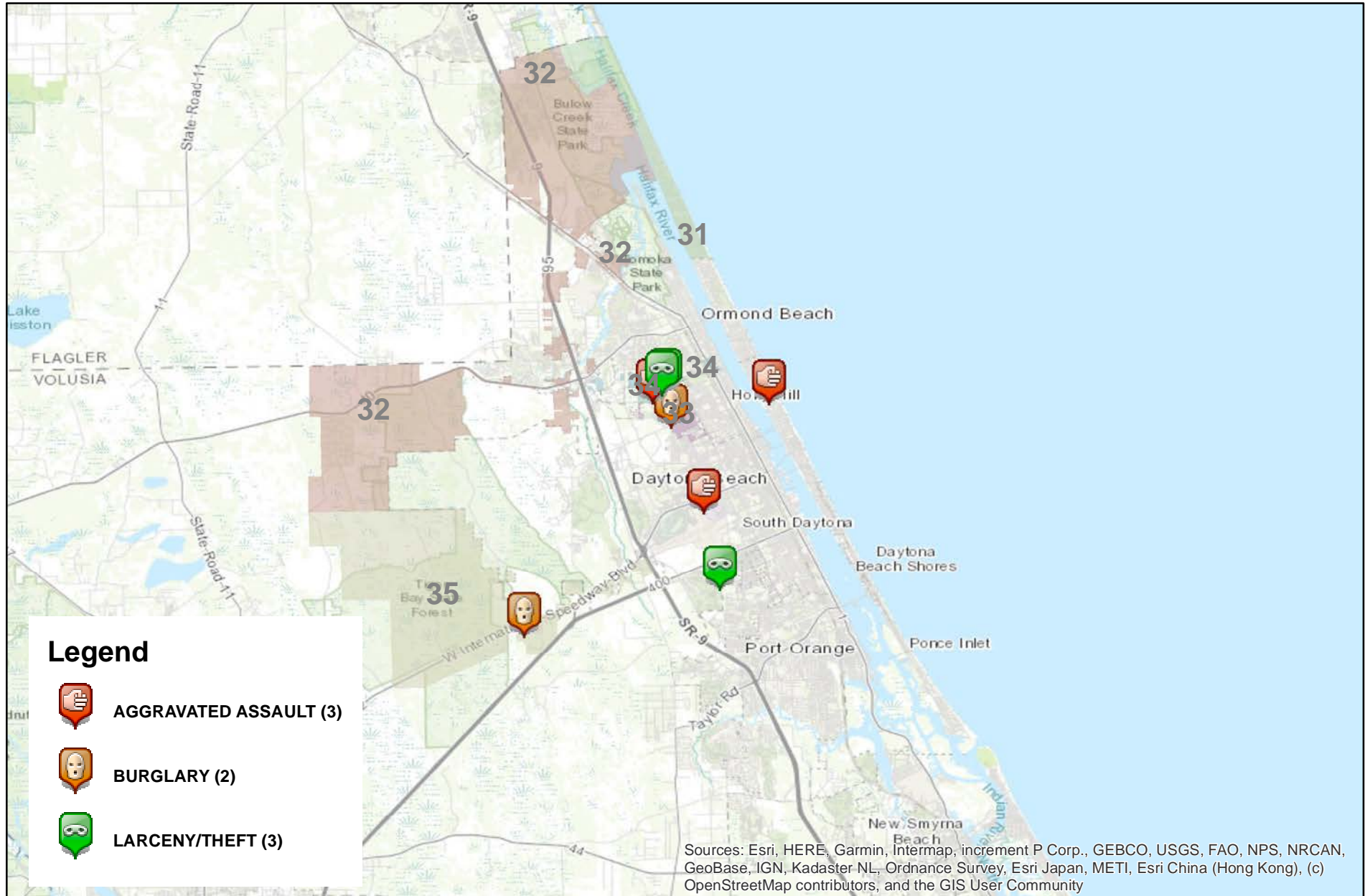
Prepared by: VC Crime Center
 Crime Intelligence Analyst
 Volusia Sheriff's Office
 Printed On: 6/7/2022



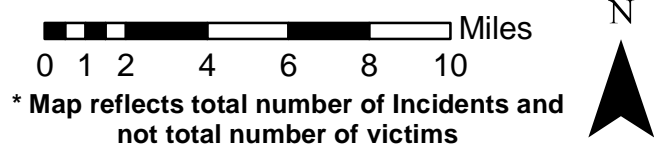
This is not a legal document.
 Due to address incompatibilities, some incidents may not be represented and the information on this map should not be viewed as the legal representation of property boundaries, roads, facilities, etc.

District 3 North Part 1 Arrests by Location

05/08/2022 thru 06/04/2022



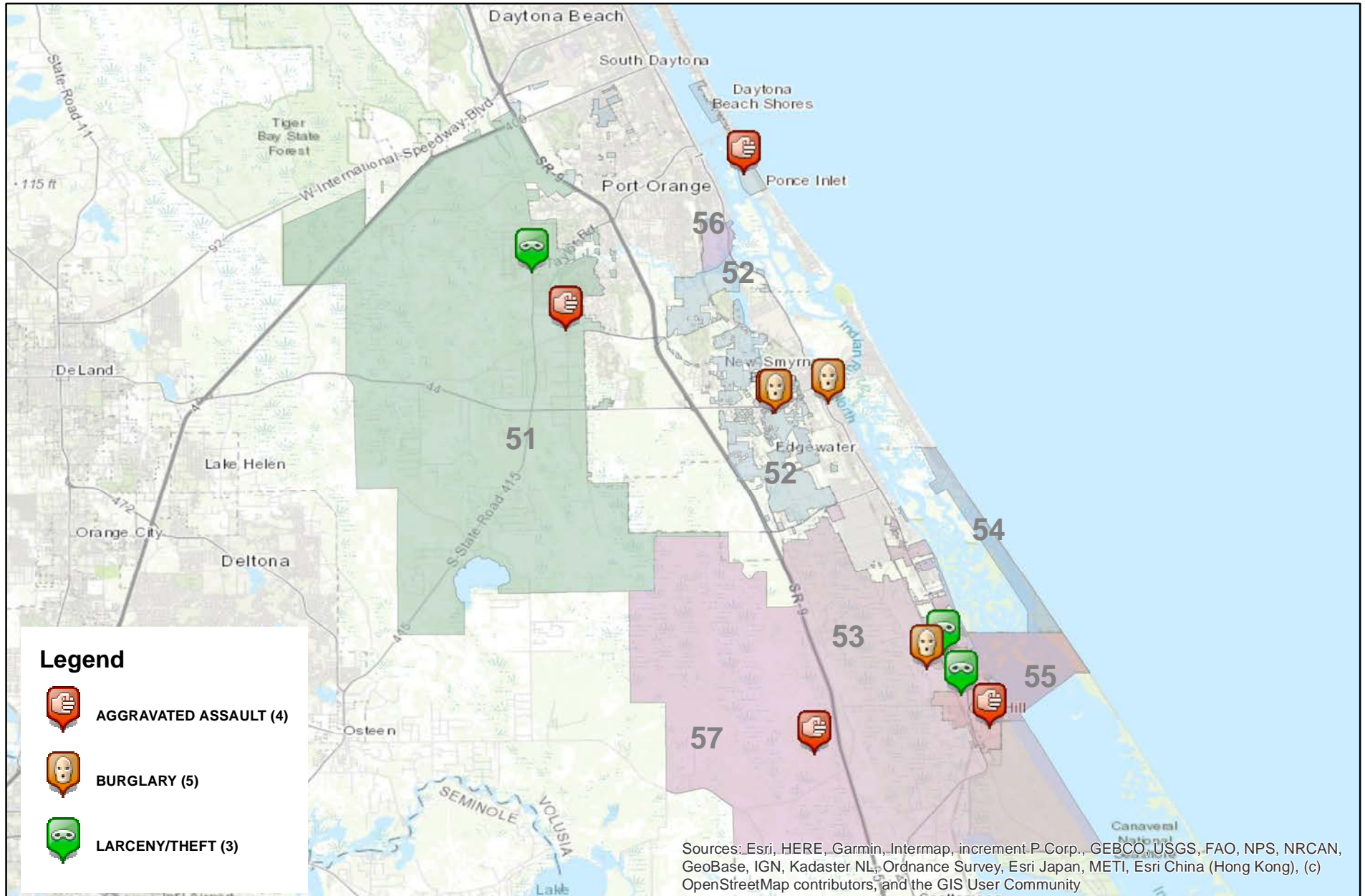
Prepared by: VC Crime Center
 Crime Intelligence Analyst
 Volusia Sheriff's Office
 Printed On: 6/7/2022



This is not a legal document. due to address incompatibilities, some incidents may not be represented and the information on this map should not be viewed as the legal representation of property boundaries, roads, facilities. etc.

District 3 South Part 1 Arrests by Location

05/08/2022 thru 06/04/2022



Prepared by: VC Crime Center
 Crime Intelligence Analyst
 Volusia Sheriff's Office
 Printed On: 6/7/2022



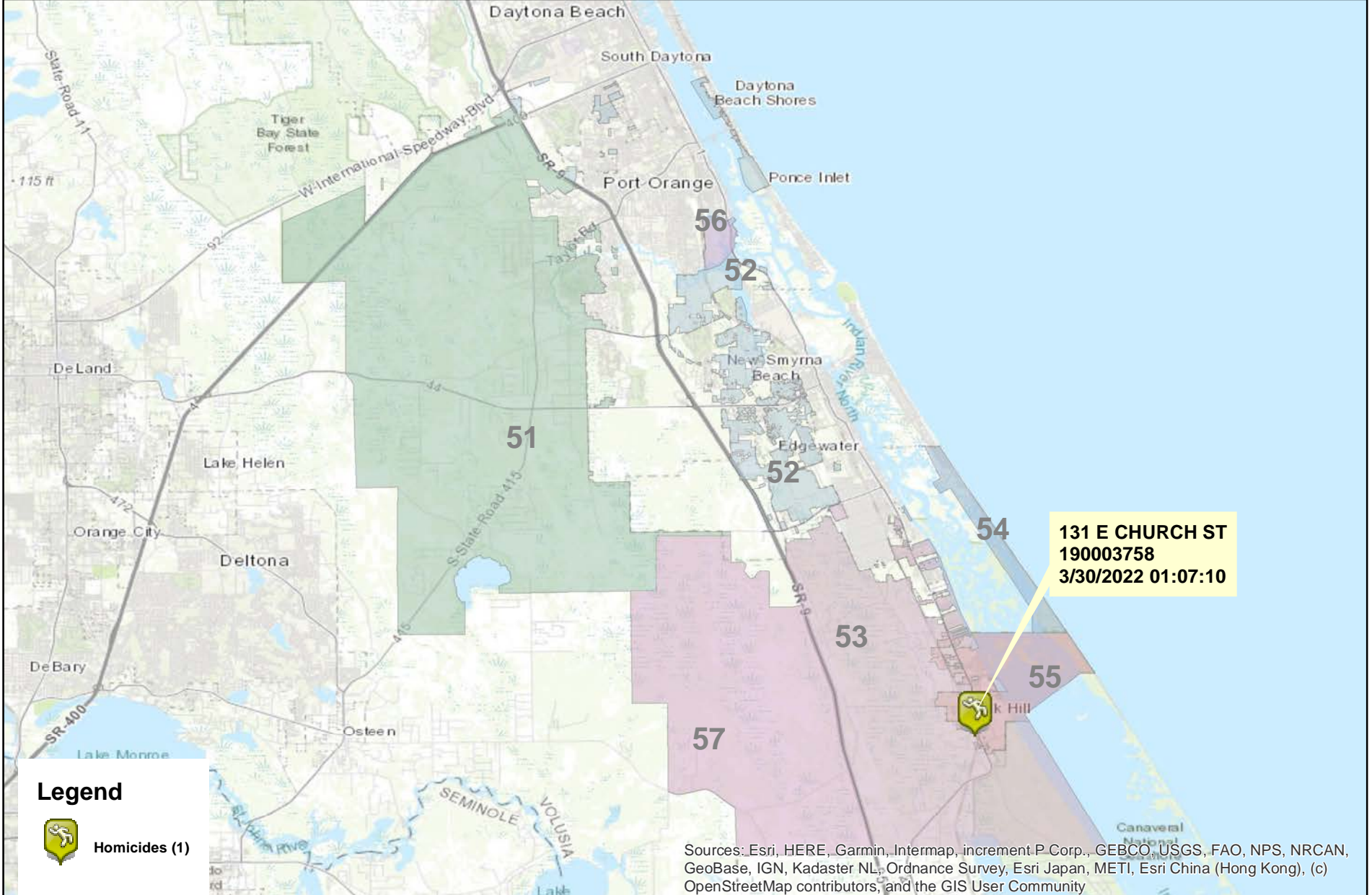
* Map reflects total number of Incidents and not total number of victims



This is not a legal document. due to address incompatibilities, some incidents may not be represented and the information on this map should not be viewed as the legal representation of property boundaries, roads, facilities. etc.

District 3 South Homicides

05/08/2022 thru 06/04/2022



Legend

- Homicides (1)

Sources: Esri, HERE, Garmin, Intermap, increment P Corp., GEBCO, USGS, FAO, NPS, NRCAN, GeoBase, IGN, Kadaster NL, Ordnance Survey, Esri Japan, METI, Esri China (Hong Kong), (c) OpenStreetMap contributors, and the GIS User Community



Prepared by: VC Crime Center
 Crime Intelligence Analyst
 Volusia Sheriff's Office
 Printed On: 6/7/2022

0 1 2 4 6 8 10 Miles

* Map reflects total number of Incidents and not total number of victims



This is not a legal document. due to address incompatibilities, some incidents may not be represented and the information on this map should not be viewed as the legal representation of property boundaries, roads, facilities. etc.

COMPSTAT REPORT

UPCOMING EVENTS

- **Next Countywide CompStat Session:** [July 14, 2022 at 0830 hours](#), Deltona City Hall, 2345 Providence Blvd, Deltona, Reporting Period 22.06: June 05, 2022 thru July 02, 2022.
- **City of DeBary Freedom Fest 2022 4th of July Celebration:** [Monday, July 04, 2022 at 1600 – 2300 hours](#), Gemini Springs Park, 37 Dirksen Dr, DeBary.
- **City of DeBary Summer Camp 2022/ Sheriff's Office Day:** [Wednesday, June 22, 2022 at 1300 - 1500 hours](#), District 6, 76 S. Charles Beall Blvd, DeBary.