

COMPSTAT REPORT



CRIME STATISTICS – COUNTYWIDE

Period 22-06: June 05, 2022 – July 09, 2022

Sheriff Michael J. Chitwood

Chief Deputy Brian Henderson

COMPSTAT STATISTICAL CRIME COMPARISON TO PREVIOUS 35 DAY PERIODS

COUNTYWIDE	2/20/2022	6/5/2022		3/27/2022	6/5/2022		5/1/2022	6/5/2022		3 Periods
Volusia County Sheriff's Office	3/26/2022	7/9/2022		4/30/2022	7/9/2022		6/4/2022	7/9/2022		Average %
VCSO Offense Data	Current - 3	Current (35d)	% Change	Current - 2	Current (35d)	% Change	Current - 1	Current (35d)	% Change	Change
Homicides	0	1	N/A	1	1	0%	0	<u>1</u>	N/A	0%
Auto Thefts	17	15	-12%	13	15	15%	13	<u>15</u>	15%	6%
Total Burglaries	24	26	8%	23	26	13%	32	26	-19%	1%
Residence	22	21	-5%	19	21	11%	30	<u>21</u>	-30%	-8%
Non Residence	2	5	150%	4	5	25%	2	<u>5</u>	150%	108%
Total Larcenies	99	77	-22%	84	77	-8%	73	77	5%	-8%
Larcenies	56	32	-43%	54	32	-41%	34	<u>32</u>	-6%	-30%
Larceny Carbreak	22	26	18%	9	26	189%	14	<u>26</u>	86%	98%
Larceny Shoplifting	16	18	13%	18	18	0%	22	<u>18</u>	-18%	-2%
Larceny Bicycle	5	1	-80%	3	1	-67%	3	<u>1</u>	-67%	-71%
Total Robberies	14	18	29%	12	18	50%	12	18	50%	43%
Armed	2	4	100%	4	4	0%	1	<u>4</u>	300%	133%
Strongarmed	12	14	17%	8	14	75%	11	<u>14</u>	27%	40%
Total Agg. Assaults/Bat.	55	41	-25%	51	41	-20%	39	41	5%	-13%
Agg. Assaults/Batteries	21	15	-29%	21	15	-29%	16	<u>15</u>	-6%	-21%
Agg. Domestic Assault/Batteries	34	26	-24%	30	26	-13%	23	<u>26</u>	13%	-8%
Person Shot	1	2	100%	5	2	-60%	2	<u>2</u>	0%	13%
Total Sexual Bat.	14	9	-36%	11	9	-18%	9	9	0%	-18%
Sexual Battery	2	2	0%	6	2	-67%	1	<u>2</u>	100%	11%
Sexual Battery Child	12	7	-42%	5	7	40%	8	<u>7</u>	-13%	-5%
Total Part One Crimes	223	187	-16%	195	187	-4%	178	187	5%	-5%
Part One Property Crimes	140	118	-16%	120	118	-2%	118	<u>118</u>	0%	-6%
Part One Person Crimes	83	69	-17%	75	69	-8%	60	<u>69</u>	15%	-3%
Total Calls For Service	10,099	9,846	-3%	10,489	9,846	-6%	10,229	9,846	-4%	-4%
Firearm Offenses	5	11	120%	12	11	-8%	9	<u>11</u>	22%	45%
All Domestic Violence Cases	153	159	4%	125	159	27%	137	<u>159</u>	16%	16%

January 1, 2022 through July 9, 2022 compared to the same periods in 2020 and 2021

Volusia County Sheriff's Office	YTD	YTD	2020-2021	YTD	YTD	2021-2022	YTD	YTD	2020-2022
COUNTYWIDE	2020	2021	% Change	2021	2022	%Change	2020	2022	%Change
Homicides	4	8	100%	8	3	-63%	4	<u>3</u>	-25%
Auto Thefts	111	89	-20%	89	83	-7%	111	<u>83</u>	-25%
Total Burglaries	186	119	-36%	119	132	11%	186	132	-29%
Residence	141	96	-32%	96	115	20%	141	<u>115</u>	-18%
Non Residence	45	23	-49%	23	17	-26%	45	<u>17</u>	-62%
Total Larcenies	662	533	-19%	533	500	-6%	662	500	-24%
Larcenies	329	263	-20%	263	278	6%	329	<u>278</u>	-16%
Larceny Carbreak	195	136	-30%	136	106	-22%	195	<u>106</u>	-46%
Larceny Shoplifting	113	113	0%	113	98	-13%	113	<u>98</u>	-13%
Larceny Bicycle	25	21	-16%	21	18	-14%	25	<u>18</u>	-28%
Total Robberies	46	90	96%	90	71	-21%	46	71	54%
Armed	13	10	-23%	10	15	50%	13	<u>15</u>	15%
Strongarmed	33	80	142%	80	56	-30%	33	<u>56</u>	70%
Total Agg. Assaults/Bat.	236	246	4%	246	242	-2%	236	242	3%
Agg. Assaults/Batteries	125	126	1%	126	100	-21%	125	<u>100</u>	-20%
Agg. Domestic Assault/Batteries	111	120	8%	120	142	18%	111	<u>142</u>	28%
Person Shot	7	9	29%	9	17	89%	7	<u>17</u>	143%
Total Sexual Bat.	37	40	8%	40	62	55%	37	62	68%
Sexual Battery	6	13	117%	13	13	0%	6	<u>13</u>	117%
Sexual Battery Child	31	27	-13%	27	49	81%	31	<u>49</u>	58%
Total Part One Crimes	1,282	1,125	-12%	1,125	1,093	-3%	1,282	1,093	-15%
Part One Property Crimes	959	741	-23%	741	715	-4%	959	<u>715</u>	-25%
Part One Person Crimes	323	384	19%	384	378	-2%	323	<u>378</u>	17%
Total Calls For Service	55,618	55,686	0%	55,686	55,424	0%	55,618	55,424	0%
Firearm Offenses	79	89	13%	89	57	-36%	79	<u>57</u>	-28%
All Domestic Violence Cases	731	690	-6%	690	755	9%	731	<u>755</u>	3%

NOTE: This Crime data is preliminary and subject to reclassification upon further investigation. The data above reflects the total number of offenses, it does not indicate the total number of incidents. There were incidents that did not code into either district. These are included in the Countywide Total. N/A = Not Applicable

Last UCR build date: 7/11/2022 3:47:00 PM

Volusia County Sheriff's Office	5/1/2022	6/5/2022	Percent	6/5/2021	6/5/2022	Percent
Arrest Data	6/4/2022	7/9/2022	Change	7/9/2021	7/9/2022	Change
Homicides	2	1	-50%	2	<u>1</u>	-50%
Auto Thefts	6	5	-17%	3	<u>5</u>	67%
Total Burglaries	16	22	38%	19	22	16%
Residence	12	12	0%	10	<u>12</u>	20%
Non Residence	4	10	150%	9	<u>10</u>	11%
Total Larcenies	32	37	16%	17	37	118%
Larcenies	18	18	0%	7	<u>18</u>	157%
Larceny Carbreak	1	4	300%	2	<u>4</u>	100%
Larceny Shoplifting	11	15	36%	8	<u>15</u>	88%
Larceny Bicycle	2	0	-100%	0	<u>0</u>	0%
Total Robberies	4	2	-50%	11	2	-82%
Armed	0	0	0%	0	<u>0</u>	0%
Strongarmed	4	2	-50%	11	<u>2</u>	-82%
Total Agg. Assaults/Batteries	31	44	42%	42	44	5%
Agg. Assaults/Batteries	31	44	42%	41	<u>44</u>	7%
Agg. Domestic/Batteries	0	0	0%	1	<u>0</u>	-100%
Total Sexual Batteries	3	1	-67%	2	1	-50%
Sexual Battery	0	0	0%	2	<u>0</u>	-100%
Sexual Battery Child	3	1	-67%	0	<u>1</u>	N/A
Total Part 1 Arrests	93	112	20%	96	112	17%
Non-Violent Crime Arrests	54	64	19%	39	64	64%
Violent Crime Arrests	39	48	23%	57	48	-16%
Prostitution	1	0	-100%	0	<u>0</u>	0%
Narcotics	112	104	-7%	114	<u>104</u>	-9%
Miscellaneous	431	440	2%	414	<u>440</u>	6%
Total Arrests	638	657	3%	624	657	5%
	CompStat	CompStat 6		LY CompStat 6	CompStat 6	

NOTE: This data is to be used internally for Volusia County Sheriff's Office use only. This Crime data is Preliminary and subject to reclassification upon further Investigation. **There were arrest that did not code into either district. These are included in the CityWide Total.** N/A = Not Applicable

January 1, 2022 through July 9, 2022 compared to the same periods in 2020 and 2021

VCSO Countywide Clearances	YTD 2020					YTD 2021					YTD 2022				
	Offense	Clrs	% Clr	Adult	Juv	Offense	Clrs	% Clr	Adult	Juv	Offense	Clrs	% Clr	Adult	Juv
Homicides	4	2	50%	2	0	8	7	88%	6	1	3	3	100%	3	0
Auto Thefts	111	64	58%	48	16	89	38	43%	33	5	83	40	48%	32	8
Total Burglaries	186	85	46%	75	10	119	61	51%	58	3	132	57	43%	50	7
Residence	141	67	48%	60	7	96	53	55%	50	3	115	49	43%	45	4
Non Residence	45	18	40%	15	3	23	8	35%	8	0	17	8	47%	5	3
Total Larcenies	662	244	37%	205	39	533	192	36%	175	17	500	170	34%	152	18
Larcenies	329	93	28%	83	10	263	62	24%	61	1	278	76	27%	68	8
Larceny Carbreak	195	73	37%	46	27	136	39	29%	27	12	106	28	26%	22	6
Larceny Shoplifting	113	74	65%	72	2	113	84	74%	81	3	98	61	62%	58	3
Larceny Bicycle	25	4	16%	4	0	21	7	33%	6	1	18	5	28%	4	1
Total Robberies	46	41	89%	39	2	90	88	98%	80	8	71	67	94%	62	5
Armed	13	10	77%	9	1	10	10	100%	10	0	15	15	100%	14	1
Strongarmed	33	31	94%	30	1	80	78	98%	70	8	56	52	93%	48	4
Total Agg. Assaults/Bat.	236	187	79%	175	12	246	185	75%	168	17	242	194	80%	176	18
Agg. Assaults/Batteries	125	92	74%	84	8	126	79	63%	67	12	100	72	72%	60	12
Agg. Domestic Assault/Batteries	111	95	86%	91	4	120	106	88%	101	5	142	122	86%	116	6
Person Shot	7	6	86%	6	0	9	3	33%	3	0	17	11	65%	8	3
Total Sexual Bat.	37	29	78%	25	4	42	26	62%	21	5	62	37	60%	31	6
Sexual Battery	6	6	100%	6	0	14	5	36%	5	0	13	9	69%	9	0
Sexual Battery Child	31	23	74%	19	4	28	21	75%	16	5	49	28	57%	22	6
Total Part One Crimes	1,282	650	51%	520	83	1,125	597	53%	541	56	1,093	567	52%	505	62
Part One Property Crimes	959	393	41%	328	65	741	291	39%	266	25	715	267	37%	234	33
Part One Person Crimes	323	257	80%	192	18	384	306	80%	275	31	378	300	79%	271	29

NOTE: This Crime data is preliminary and subject to reclassification upon further investigation. The data above reflects the total number of offenses, it does not indicate the total number of incidents.

Last UCR build date: 7/11/2022 3:47:00 PM

COMPSTAT REPORT



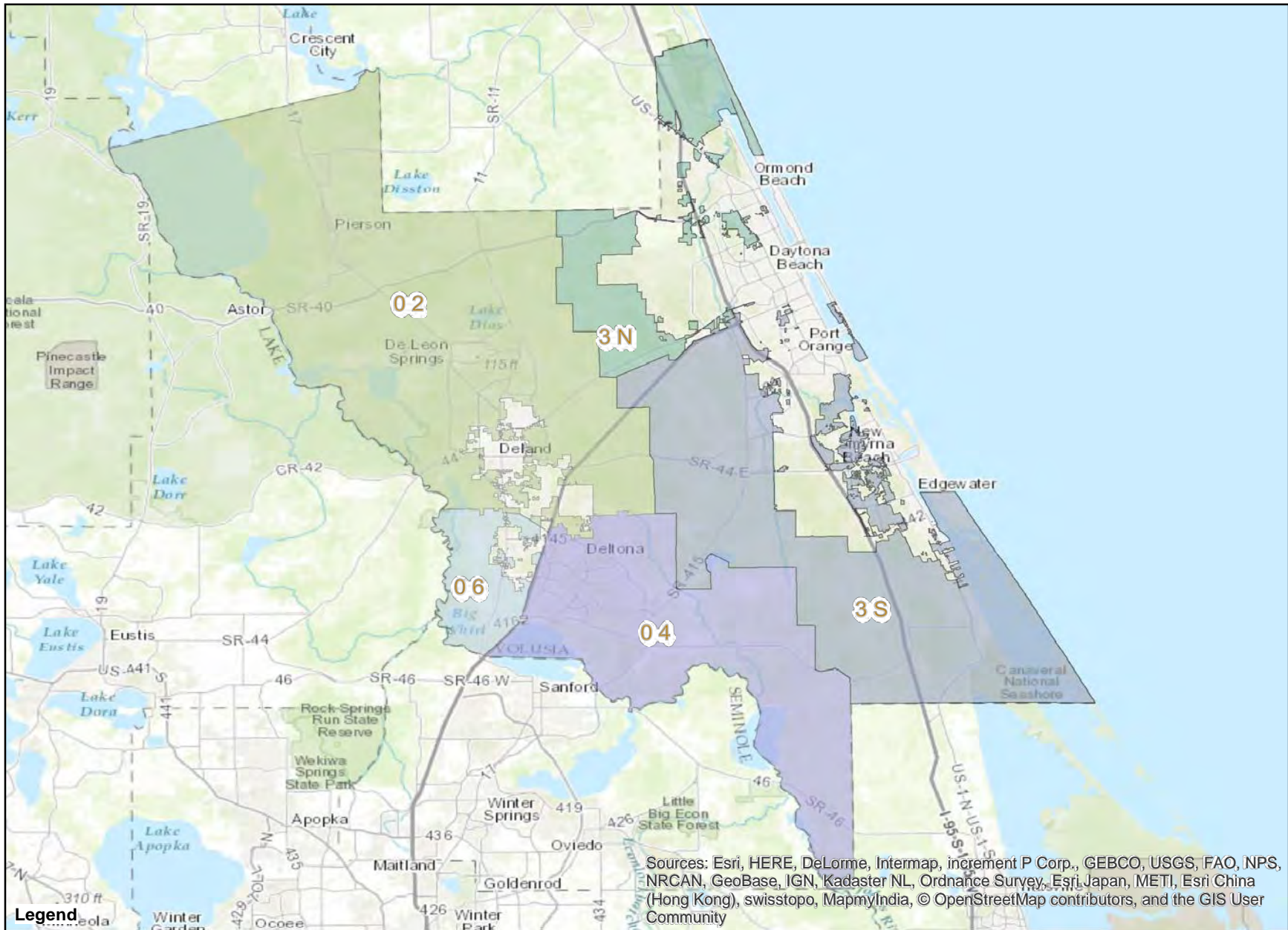
WEST VOLUSIA

Period 22-06: June 05, 2022 – July 09, 2022

Sheriff Michael J. Chitwood

Chief Deputy Brian Henderson

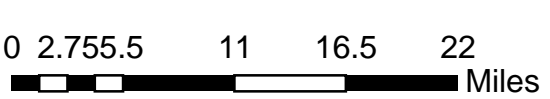
Volusia Sheriff's Office Districts



Sources: Esri, HERE, DeLorme, Intermap, increment P Corp., GEBCO, USGS, FAO, NPS, NRCAN, GeoBase, IGN, Kadaster NL, Ordnance Survey, Esri Japan, METI, Esri China (Hong Kong), swisstopo, MapmyIndia, © OpenStreetMap contributors, and the GIS User Community



Prepared by: Patrick Harding
Crime Intelligence Analyst
Volusia Sheriff's Office
Printed On: 5/10/2017



This is not a legal document.
Due to address incompatibilities, some incidents may not be represented and the information on this map should not be viewed as the legal representation of property boundaries, roads, facilities, etc.

COMPSTAT REPORT



CRIME STATISTICS – DISTRICT 4

Period 22-06: June 05, 2022 – July 09, 2022

Captain Kyle McDaniel

COMPSTAT STATISTICAL CRIME COMPARISON TO PREVIOUS 35 DAY PERIODS

District 4	2/20/2022	6/5/2022		3/27/2022	6/5/2022		5/1/2022	6/5/2022		3 Periods
Volusia County Sheriff's Office	3/26/2022	7/9/2022		4/30/2022	7/9/2022		6/4/2022	7/9/2022		Average %
VCSO Offense Data	Current - 3	Current (35d)	% Change	Current - 2	Current (35d)	% Change	Current - 1	Current (35d)	% Change	Change
Homicides	0	0	0%	0	0	0%	0	<u>0</u>	0%	0%
Auto Thefts	4	3	-25%	6	3	-50%	4	<u>3</u>	-25%	-33%
Total Burglaries	11	8	-27%	8	8	0%	9	8	-11%	-13%
Residence	9	7	-22%	7	7	0%	8	<u>7</u>	-13%	-12%
Non Residence	2	1	-50%	1	1	0%	1	<u>1</u>	0%	-17%
Total Larcenies	47	29	-38%	34	29	-15%	26	29	12%	-14%
Larcenies	24	7	-71%	20	7	-65%	8	<u>7</u>	-13%	-49%
Larceny Carbreak	9	11	22%	3	11	267%	4	<u>11</u>	175%	155%
Larceny Shoplifting	10	10	0%	10	10	0%	13	<u>10</u>	-23%	-8%
Larceny Bicycle	4	1	-75%	1	1	0%	1	<u>1</u>	0%	-25%
Total Robberies	3	9	200%	4	9	125%	6	9	50%	125%
Armed	0	2	N/A	1	2	100%	1	<u>2</u>	100%	67%
Strongarmed	3	7	133%	3	7	133%	5	<u>7</u>	40%	102%
Total Agg. Assaults/Bat.	28	20	-29%	21	20	-5%	17	20	18%	-5%
Agg. Assaults/Batteries	13	8	-38%	6	8	33%	7	<u>8</u>	14%	3%
Agg. Domestic Assault/Batteries	15	12	-20%	15	12	-20%	10	<u>12</u>	20%	-7%
Person Shot	1	1	0%	0	1	N/A	2	<u>1</u>	-50%	-17%
Total Sexual Bat.	8	3	-63%	3	3	0%	5	3	-40%	-34%
Sexual Battery	1	1	0%	2	1	-50%	0	<u>1</u>	N/A	-17%
Sexual Battery Child	7	2	-71%	1	2	100%	5	<u>2</u>	-60%	-10%
Total Part One Crimes	101	72	-29%	76	72	-5%	67	72	7%	-9%
Part One Property Crimes	62	40	-35%	48	40	-17%	39	<u>40</u>	3%	-17%
Part One Person Crimes	39	32	-18%	28	32	14%	28	<u>32</u>	14%	4%
Total Calls For Service	2,974	2,943	-1%	3,118	2,943	-6%	3,299	2,943	-11%	-6%
Firearm Offenses	1	8	700%	0	8	N/A	5	<u>8</u>	60%	253%
All Domestic Violence Cases	65	64	-2%	45	64	42%	55	<u>64</u>	16%	19%

NOTE: This Crime data is preliminary and subject to reclassification upon further investigation. The data above reflects the total number of offenses, it does not indicate the total number of incidents. N/A = Not Applicable

Last UCR build date: 7/11/2022 3:47:00 PM

January 1, 2022 through July 9, 2022 compared to the same periods in 2020 and 2021

Volusia County Sheriff's Office	YTD	YTD	2020-2021	YTD	YTD	2021-2022	YTD	YTD	2020-2022	% OF
District 4	2020	2021	% Change	2021	2022	%Change	2020	2022	%Change	COUNTYWIDE
Homicides	1	3	200%	3	0	-100%	1	<u>0</u>	-100%	0%
Auto Thefts	25	27	8%	27	24	-11%	25	<u>24</u>	-4%	29%
Total Burglaries	76	37	-51%	37	46	24%	76	46	-39%	35%
Residence	56	32	-43%	32	38	19%	56	<u>38</u>	-32%	33%
Non Residence	20	5	-75%	5	8	60%	20	<u>8</u>	-60%	47%
Total Larcenies	236	226	-4%	226	203	-10%	236	203	-14%	41%
Larcenies	105	73	-30%	73	96	32%	105	<u>96</u>	-9%	35%
Larceny Carbreak	70	59	-16%	59	41	-31%	70	<u>41</u>	-41%	39%
Larceny Shoplifting	57	88	54%	88	57	-35%	57	<u>57</u>	0%	58%
Larceny Bicycle	4	6	50%	6	9	50%	4	<u>9</u>	125%	50%
Total Robberies	20	32	60%	32	27	-16%	20	27	35%	38%
Armed	7	0	-100%	0	6	N/A	7	<u>6</u>	-14%	40%
Strongarmed	13	32	146%	32	21	-34%	13	<u>21</u>	62%	38%
Total Agg. Assaults/Bat.	81	92	14%	92	112	22%	81	112	38%	N/A
Agg. Assaults/Batteries	40	51	28%	51	47	-8%	40	<u>47</u>	18%	47%
Agg. Domestic Assault/Batteries	41	41	0%	41	65	59%	41	<u>65</u>	59%	46%
Person Shot	2	1	-50%	1	6	500%	2	<u>6</u>	200%	35%
Total Sexual Bat.	20	14	-30%	14	23	64%	20	23	15%	37%
Sexual Battery	3	4	33%	4	4	0%	3	<u>4</u>	33%	31%
Sexual Battery Child	17	10	-41%	10	19	90%	17	<u>19</u>	12%	39%
Total Part One Crimes	459	431	-6%	431	435	1%	459	435	-5%	42%
Part One Property Crimes	337	290	-14%	290	273	-6%	337	<u>273</u>	-19%	38%
Part One Person Crimes	122	141	16%	141	162	15%	122	<u>162</u>	33%	43%
Total Calls For Service	17,877	16,824	-6%	16,824	16,604	-1%	17,877	16,604	-7%	30%
Firearm Offenses	25	36	44%	36	23	-36%	25	<u>23</u>	-8%	40%
All Domestic Violence Cases	334	279	-16%	279	303	9%	334	<u>303</u>	-9%	40%

NOTE: This Crime data is preliminary and subject to reclassification upon further investigation. The data above reflects the total number of offenses, it does not indicate the total number of incidents. There were incidents that did not code into either district. These are included in the Countywide Total. N/A = Not Applicable

Last UCR build date: 7/11/2022 3:47:00 PM

January 1, 2022 through July 9, 2022 compared to the same periods in 2020 and 2021

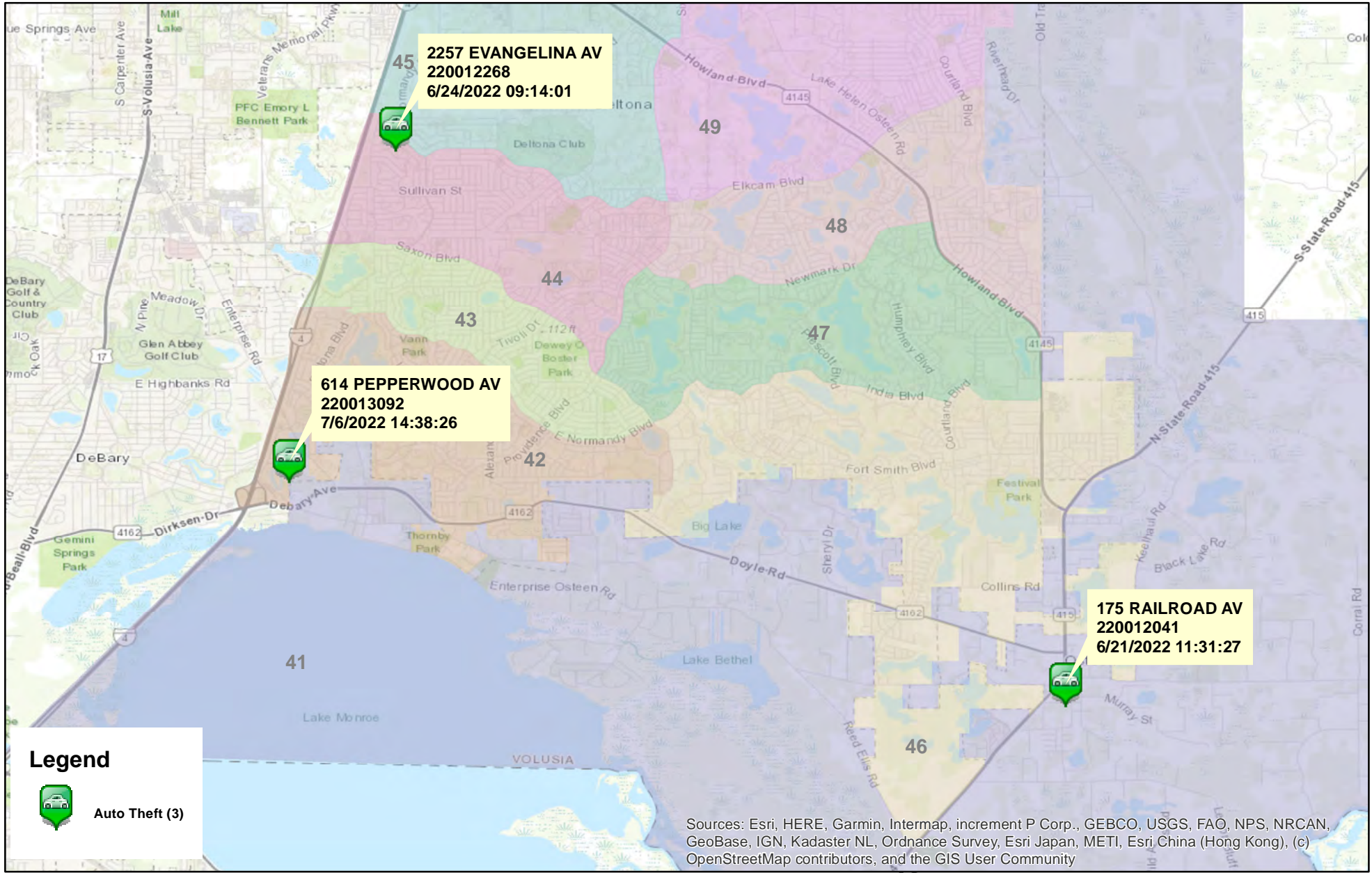
Volusia County Sheriff's Office District 4 Clearances	YTD 2020					YTD 2021					YTD 2022				
	Offense	Clrs	% Clr	Adult	Juv	Offense	Clrs	% Clr	Adult	Juv	Offense	Clrs	% Clr	Adult	Juv
Homicides	1	1	100%	1	0	3	2	67%	1	1	0	<u>0</u>	0%	0	0
Auto Thefts	25	18	72%	12	6	27	12	44%	7	5	24	<u>13</u>	54%	10	3
Total Burglaries	76	27	36%	23	4	37	18	49%	17	1	46	21	46%	18	3
Residence	56	23	41%	19	4	32	17	53%	16	1	38	<u>18</u>	47%	17	1
Non Residence	20	4	20%	4	0	5	1	20%	1	0	8	<u>3</u>	38%	1	2
Total Larcenies	236	100	42%	71	29	226	101	45%	89	12	203	79	39%	67	12
Larcenies	105	29	28%	22	7	73	14	19%	14	0	96	<u>26</u>	27%	20	6
Larceny Carbreak	70	33	47%	12	21	59	14	24%	4	10	41	<u>14</u>	34%	9	5
Larceny Shoplifting	57	37	65%	36	1	88	70	80%	68	2	57	<u>38</u>	67%	37	1
Larceny Bicycle	4	1	25%	1	0	6	3	50%	3	0	9	<u>1</u>	11%	1	0
Total Robberies	20	17	85%	17	0	32	30	94%	25	5	27	25	93%	21	4
Armed	7	5	71%	5	0	0	0	0%	0	0	6	<u>7</u>	117%	6	1
Strongarmed	13	12	92%	12	0	32	30	94%	25	5	21	<u>18</u>	86%	15	3
Total Agg. Assaults/Bat.	81	64	79%	57	7	92	61	66%	51	10	112	81	72%	70	11
Agg. Assaults/Batteries	40	30	75%	24	6	51	26	51%	20	6	47	<u>30</u>	64%	22	8
Agg. Domestic Assault/Batteries	41	34	83%	33	1	41	35	85%	31	4	65	<u>51</u>	78%	48	3
Person Shot	2	2	100%	2	0	1	1	100%	1	0	6	<u>6</u>	100%	4	2
Total Sexual Bat.	20	14	70%	11	3	14	13	93%	12	1	23	14	61%	11	3
Sexual Battery	3	3	100%	3	0	4	1	25%	1	0	4	<u>3</u>	75%	3	0
Sexual Battery Child	17	11	65%	8	3	10	12	120%	11	1	19	<u>11</u>	58%	8	3
Total Part One Crimes	459	240	52%	162	49	431	237	55%	202	35	435	233	54%	197	36
Part One Property Crimes	337	145	43%	106	39	290	131	45%	113	18	273	<u>113</u>	41%	95	18
Part One Person Crimes	122	95	78%	56	10	141	106	75%	89	17	162	<u>120</u>	74%	102	18

NOTE: This Crime data is preliminary and subject to reclassification upon further investigation. The data above reflects the total number of offenses, it does not indicate the total number of incidents.


Last UCR build date: 7/11/2022 3:47:00 PM

District 4 Auto Thefts

06/05/2022 thru 07/09/2022



Legend

 Auto Theft (3)


Sources: Esri, HERE, Garmin, Intermap, increment P Corp., GEBCO, USGS, FAO, NPS, NRCAN, GeoBase, IGN, Kadaster NL, Ordnance Survey, Esri Japan, METI, Esri China (Hong Kong), (c) OpenStreetMap contributors, and the GIS User Community



Prepared by: VC Crime Center
 Crime Intelligence Analyst
 Volusia Sheriff's Office
 Printed On: 7/12/2022

0 0.5 1 2 3 Miles

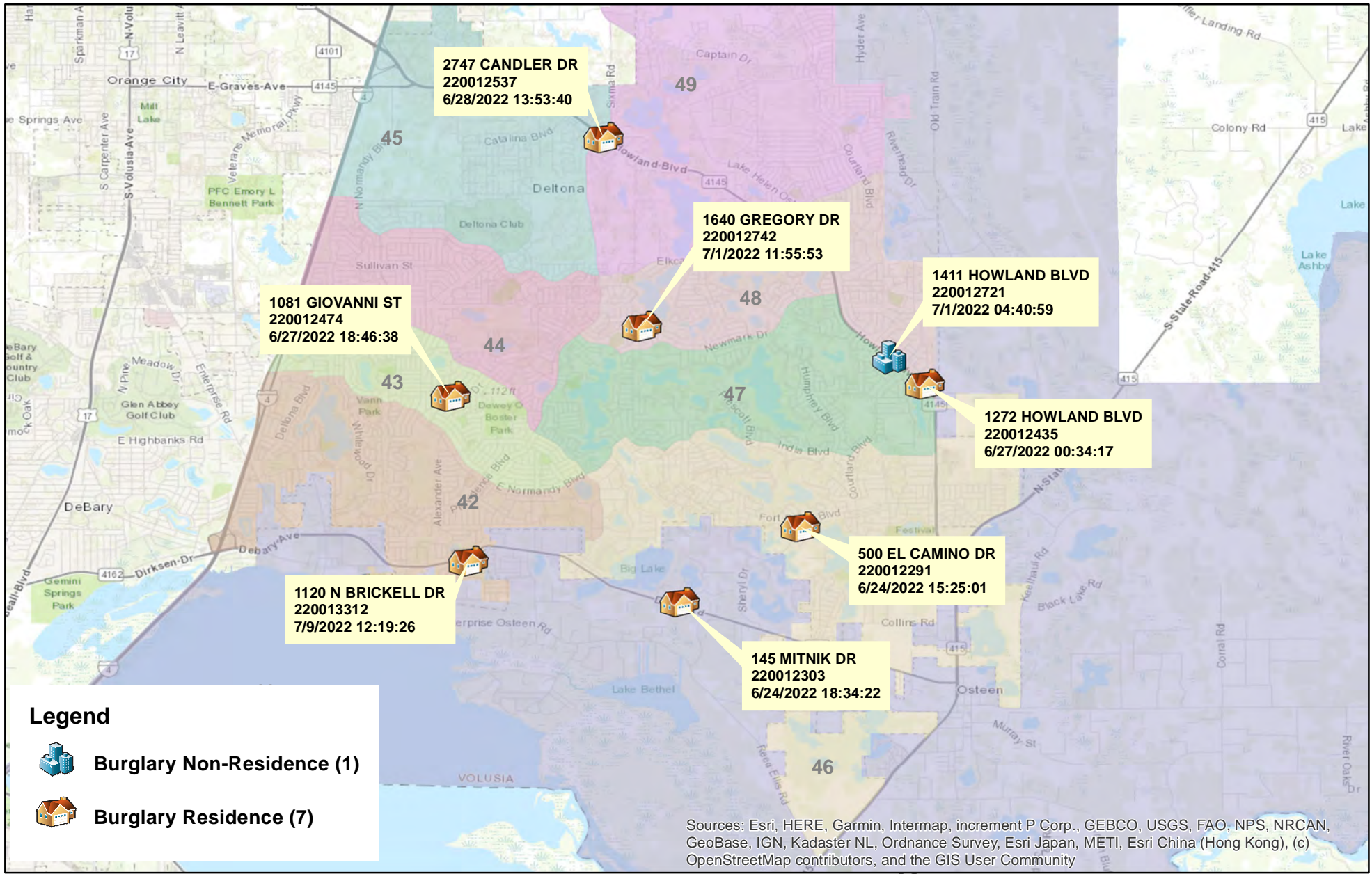
* Map reflects total number of Incidents and not total number of victims



This is not a legal document. due to address incompatibilities, some incidents may not be represented and the information on this map should not be viewed as the legal representation of property boundaries, roads, facilities. etc.

District 4 Burglaries

06/05/2022 thru 07/09/2022



Prepared by: VC Crime Center
 Crime Intelligence Analyst
 Volusia Sheriff's Office
 Printed On: 7/12/2022

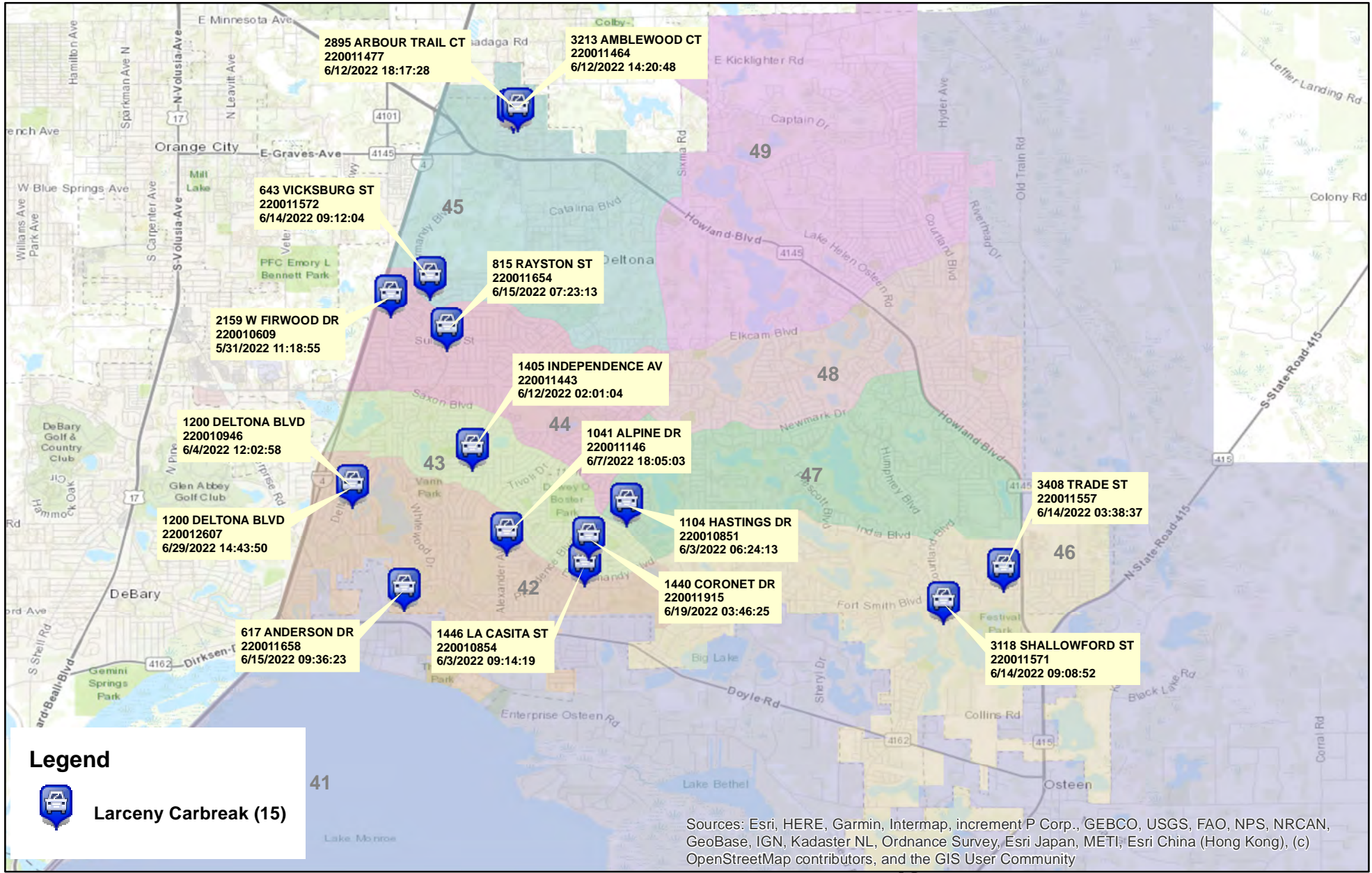


* Map reflects total number of Incidents and not total number of victims

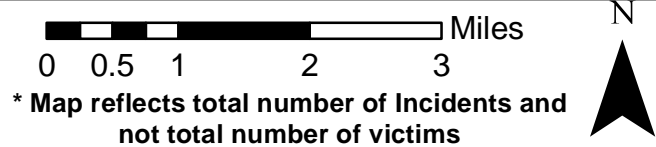


This is not a legal document. due to address incompatibilities, some incidents may not be represented and the information on this map should not be viewed as the legal representation of property boundaries, roads, facilities. etc.

District 4 Larceny Carbreaks 06/05/2022 thru 07/09/2022



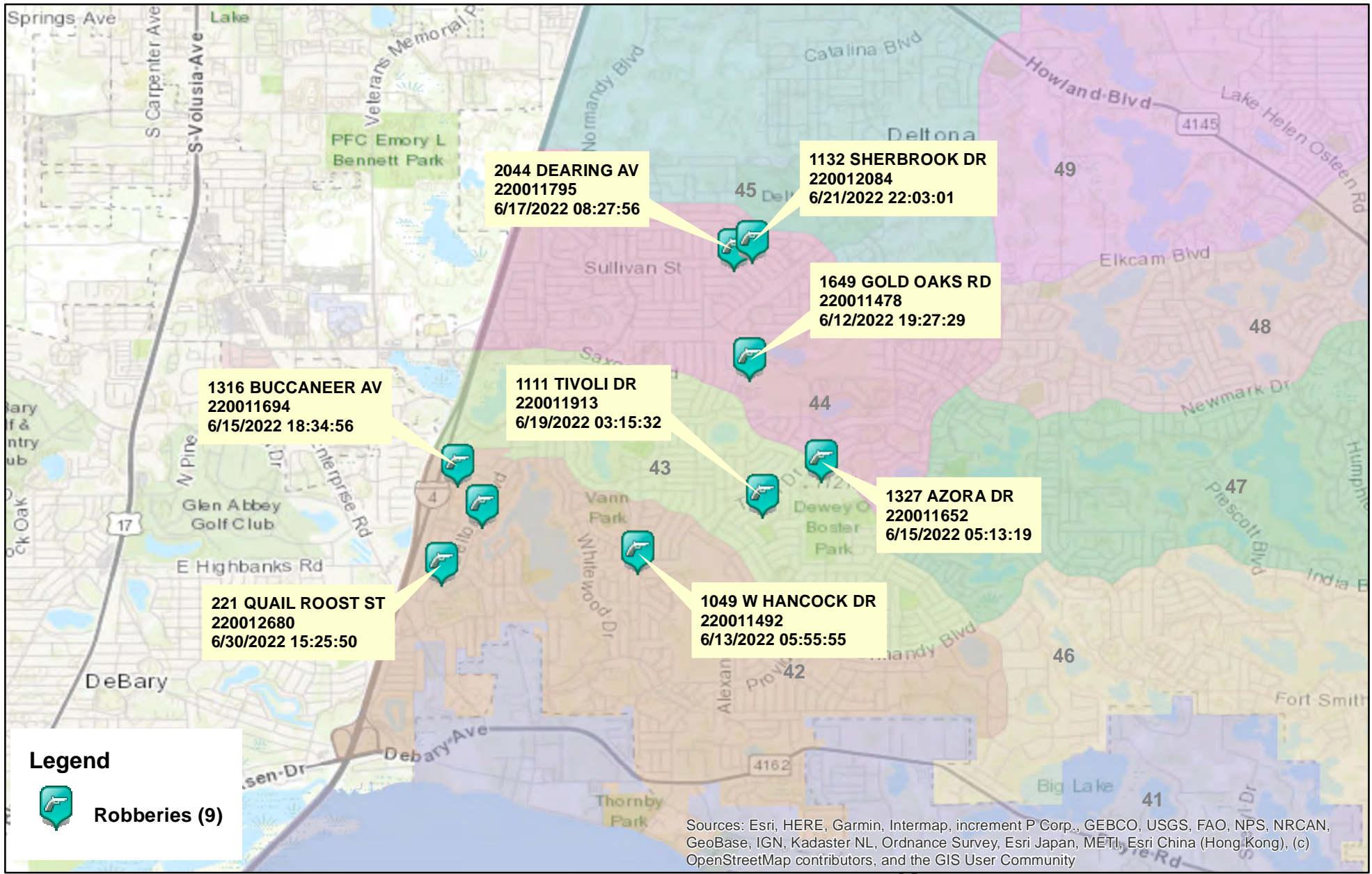
Prepared by: VC Crime Center
 Crime Intelligence Analyst
 Volusia Sheriff's Office
 Printed On: 7/12/2022



This is not a legal document.
 due to address incompatibilities, some incidents may not be represented and the information on this map should not be viewed as the legal representation of property boundaries, roads, facilities. etc.

District 4 Robberies

06/05/2022 thru 07/09/2022



Prepared by: VC Crime Center
 Crime Intelligence Analyst
 Volusia Sheriff's Office
 Printed On: 7/12/2022

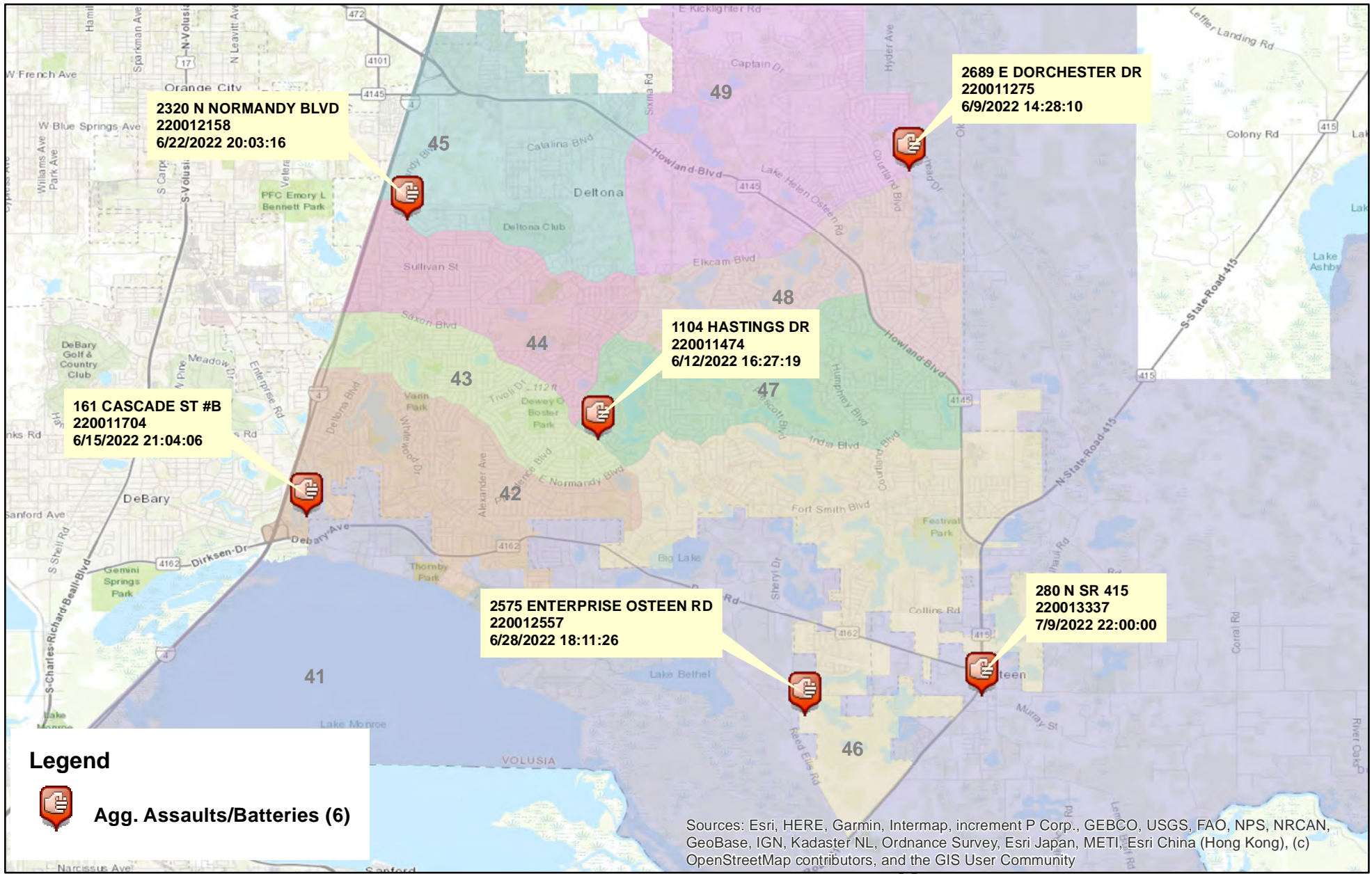
0 0.5 1 2 Miles
 * Map reflects total number of incidents and not total number of victims



This is not a legal document. due to address incompatibilities, some incidents may not be represented and the information on this map should not be viewed as the legal representation of property boundaries, roads, facilities. etc.

District 4 Aggravated Assaults and Batteries

06/05/2022 thru 07/09/2022



Prepared by: VC Crime Center
 Crime Intelligence Analyst
 Volusia Sheriff's Office
 Printed On: 7/12/2022



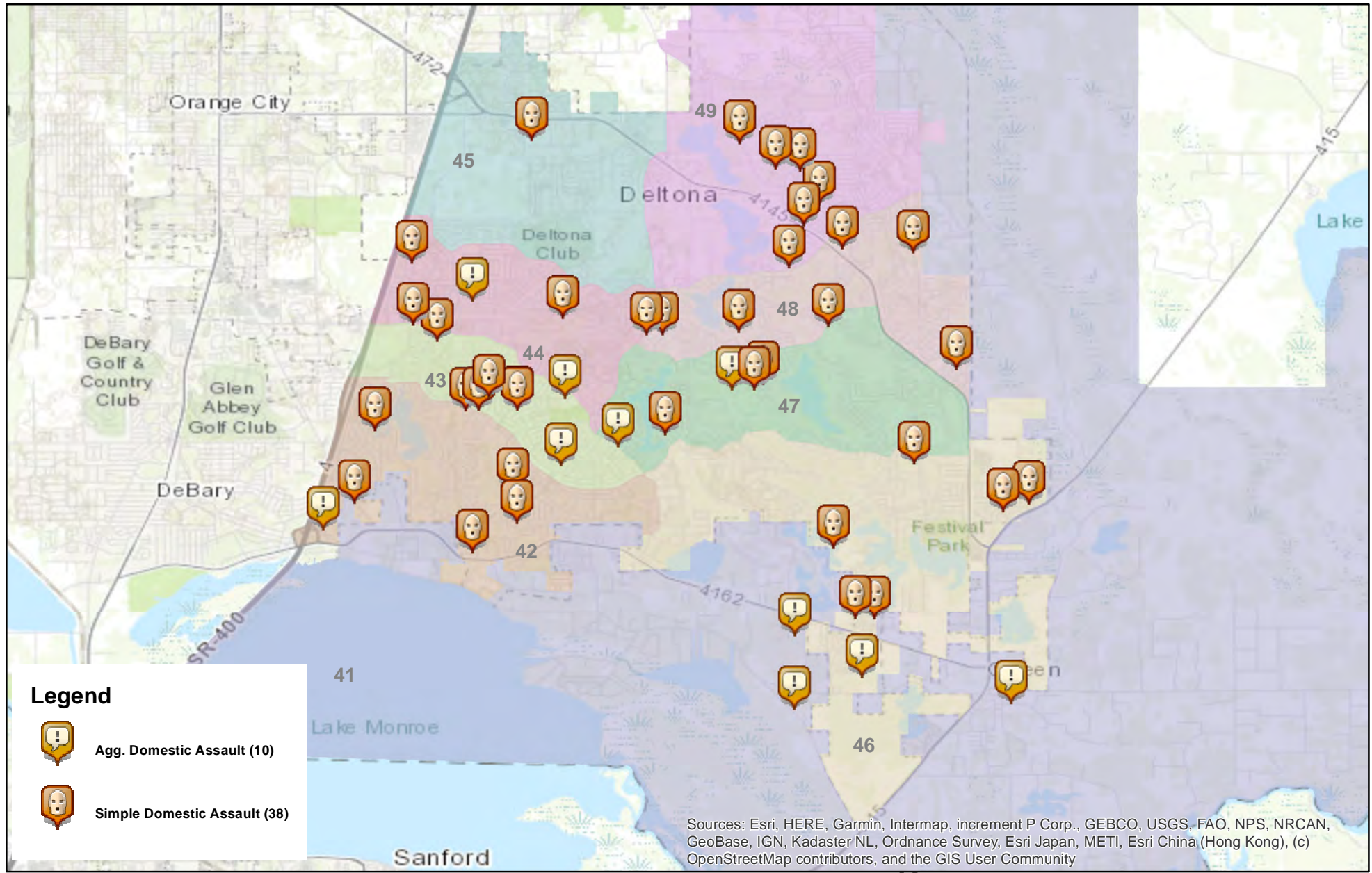
* Map reflects total number of Incidents and not total number of victims



This is not a legal document. due to address incompatibilities, some incidents may not be represented and the information on this map should not be viewed as the legal representation of property boundaries, roads, facilities. etc.

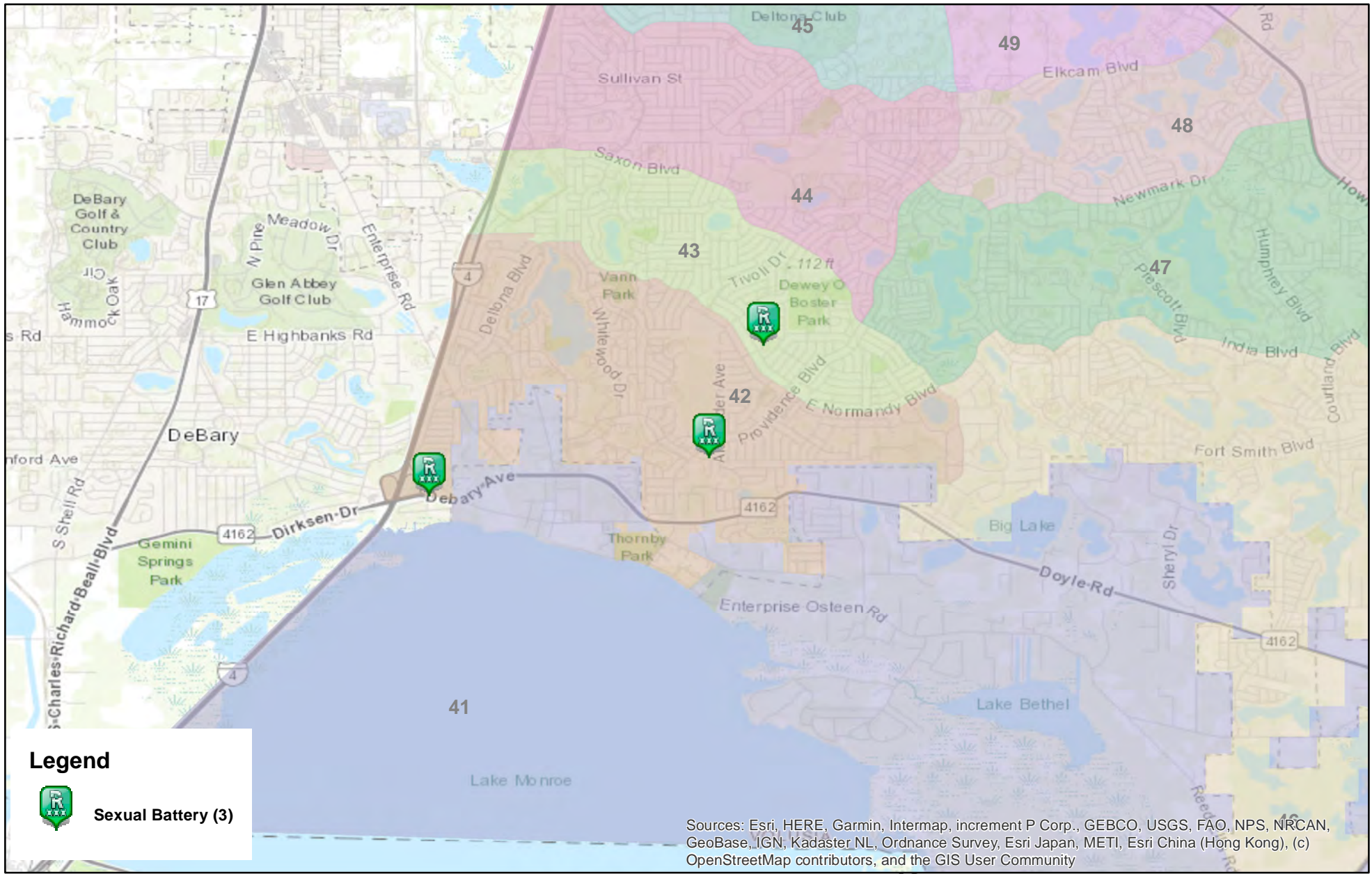
District 4 Domestic Assaults and Batteries

06/05/2022 thru 07/09/2022



Prepared by: VC Crime Center
Crime Intelligence Analyst
Volusia Sheriff's Office
Printed On: 7/12/2022

District 4 Sexual Batteries 06/05/2022 thru 07/09/2022



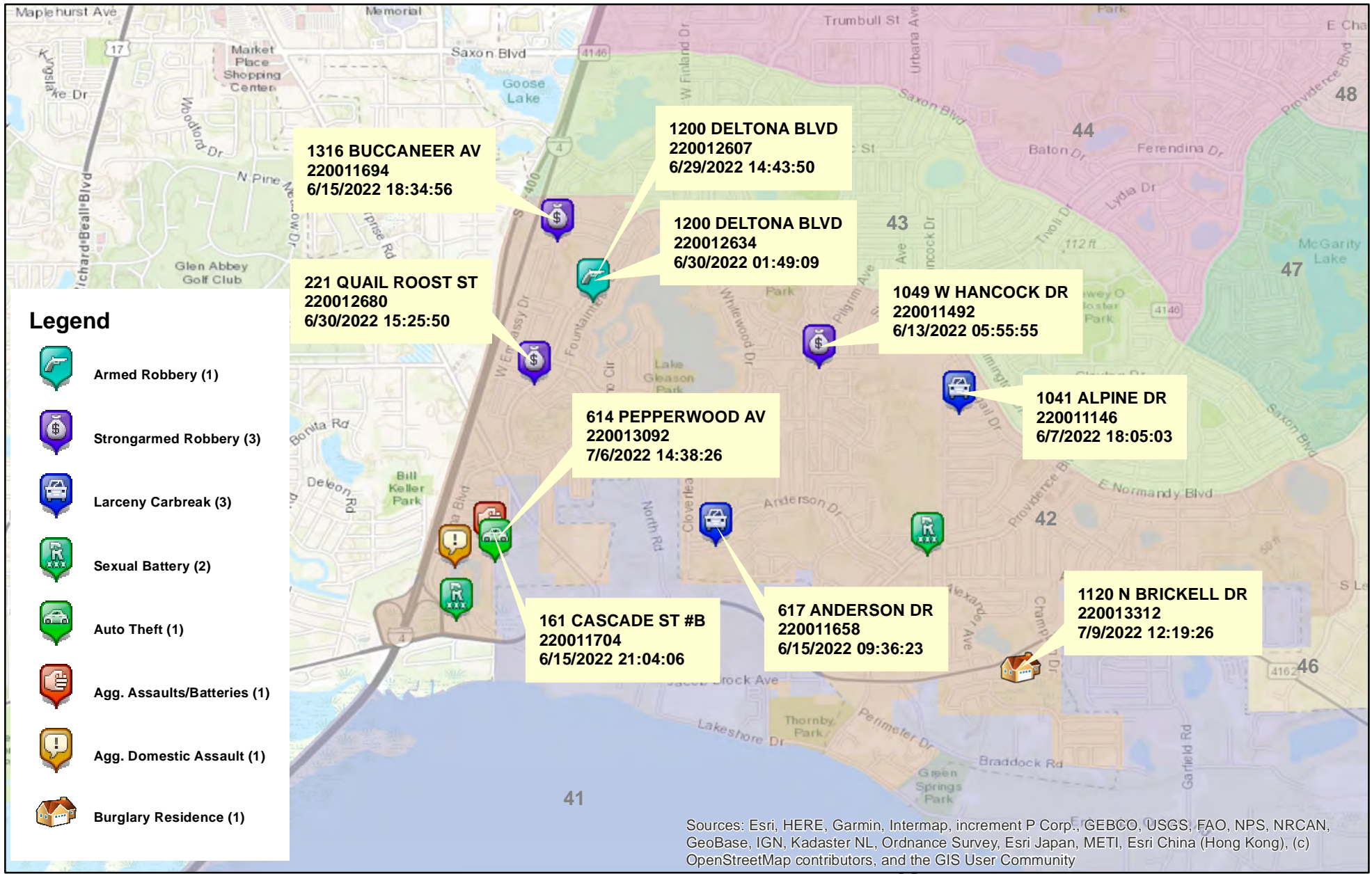
Prepared by: VC Crime Center
Crime Intelligence Analyst
Volusia Sheriff's Office
Printed On: 7/12/2022

0 0.5 1 2 Miles
* Map reflects total number of Incidents and not total number of victims


This is not a legal document.
due to address incompatibilities, some incidents may not be represented and the information on this map should not be viewed as the legal representation of property boundaries, roads, facilities. etc.

District 4 Hot Zone 42

06/05/2022 thru 07/09/2022



Prepared by: VC Crime Center
 Crime Intelligence Analyst
 Volusia Sheriff's Office
 Printed On: 7/12/2022



* Map reflects total number of incidents and not total number of victims



This is not a legal document. due to address incompatibilities, some incidents may not be represented and the information on this map should not be viewed as the legal representation of property boundaries, roads, facilities. etc.

District 4 - Part 1 Crimes by Zone 06/05/2022 through 07/09/2022

Volusia County Sheriff's Office	Total	41	42	43	44	45	46	47	48	49
Total	<u>67</u>	<u>12</u>	<u>13</u>	<u>9</u>	<u>9</u>	<u>5</u>	<u>8</u>	<u>5</u>	<u>2</u>	<u>4</u>
Aggravated Assaults	<u>16</u>	<u>5</u>	<u>2</u>	<u>1</u>	<u>2</u>	<u>1</u>	<u>1</u>	<u>3</u>	<u>0</u>	<u>1</u>
Auto Thefts	<u>3</u>	<u>1</u>	<u>1</u>	<u>0</u>	<u>1</u>	<u>0</u>	<u>0</u>	<u>0</u>	<u>0</u>	<u>0</u>
Burglary Non-Residence	<u>1</u>	<u>0</u>	<u>0</u>	<u>0</u>	<u>0</u>	<u>0</u>	<u>0</u>	<u>1</u>	<u>0</u>	<u>0</u>
Burglary Residence	<u>7</u>	<u>1</u>	<u>1</u>	<u>1</u>	<u>0</u>	<u>0</u>	<u>1</u>	<u>0</u>	<u>2</u>	<u>1</u>
Homicide	<u>0</u>	<u>0</u>	<u>0</u>	<u>0</u>	<u>0</u>	<u>0</u>	<u>0</u>	<u>0</u>	<u>0</u>	<u>0</u>
Larceny All Other	<u>7</u>	<u>1</u>	<u>0</u>	<u>1</u>	<u>0</u>	<u>1</u>	<u>3</u>	<u>1</u>	<u>0</u>	<u>0</u>
Larceny Carbreak	<u>11</u>	<u>0</u>	<u>3</u>	<u>2</u>	<u>1</u>	<u>3</u>	<u>2</u>	<u>0</u>	<u>0</u>	<u>0</u>
Larceny Shoplifting	<u>10</u>	<u>4</u>	<u>0</u>	<u>2</u>	<u>1</u>	<u>0</u>	<u>1</u>	<u>0</u>	<u>0</u>	<u>2</u>
Robbery Armed	<u>2</u>	<u>0</u>	<u>1</u>	<u>0</u>	<u>1</u>	<u>0</u>	<u>0</u>	<u>0</u>	<u>0</u>	<u>0</u>
Robbery Strongarmed	<u>7</u>	<u>0</u>	<u>3</u>	<u>1</u>	<u>3</u>	<u>0</u>	<u>0</u>	<u>0</u>	<u>0</u>	<u>0</u>
Sexual Battery	<u>3</u>	<u>0</u>	<u>2</u>	<u>1</u>	<u>0</u>	<u>0</u>	<u>0</u>	<u>0</u>	<u>0</u>	<u>0</u>

*The Aggravated Assault, Auto Theft,& Sexual Battery statistics reflect the total number of incidents, it does not indicate the total number of victims or vehicles.

The Highlighted numbers indicate zones with higher levels of activity.

Last UCR build date: 7/11/2022 3:47:00 PM

COMPSTAT REPORT

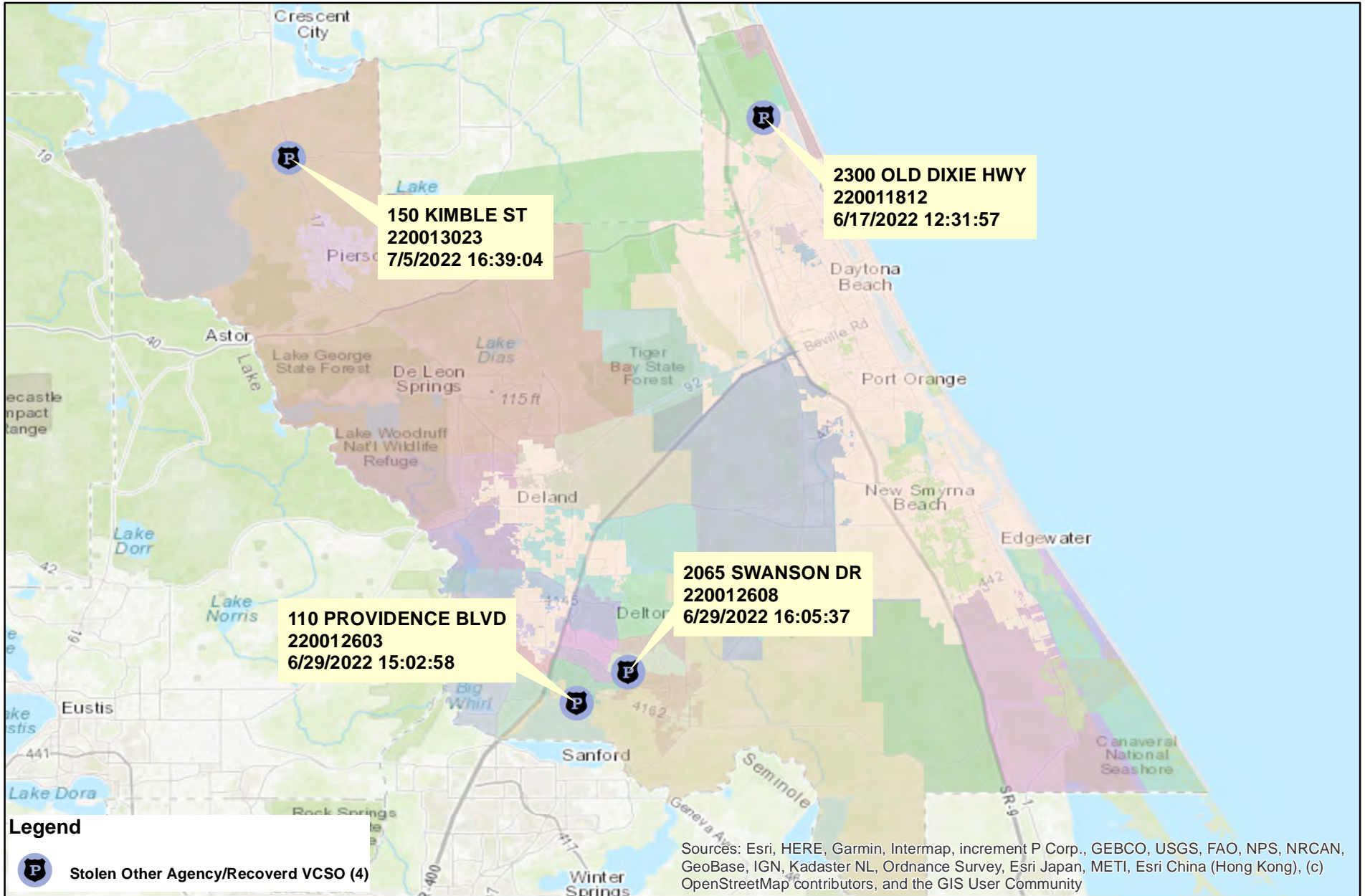


INVESTIGATIVE SERVICES SECTION

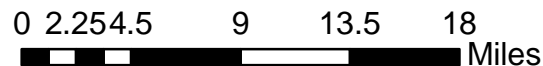
Period 22-06: June 05, 2022 – July 09, 2022

Captain Eric Dietrich

Agencywide Auto Recoveries 06/05/2022 thru 07/09/2022



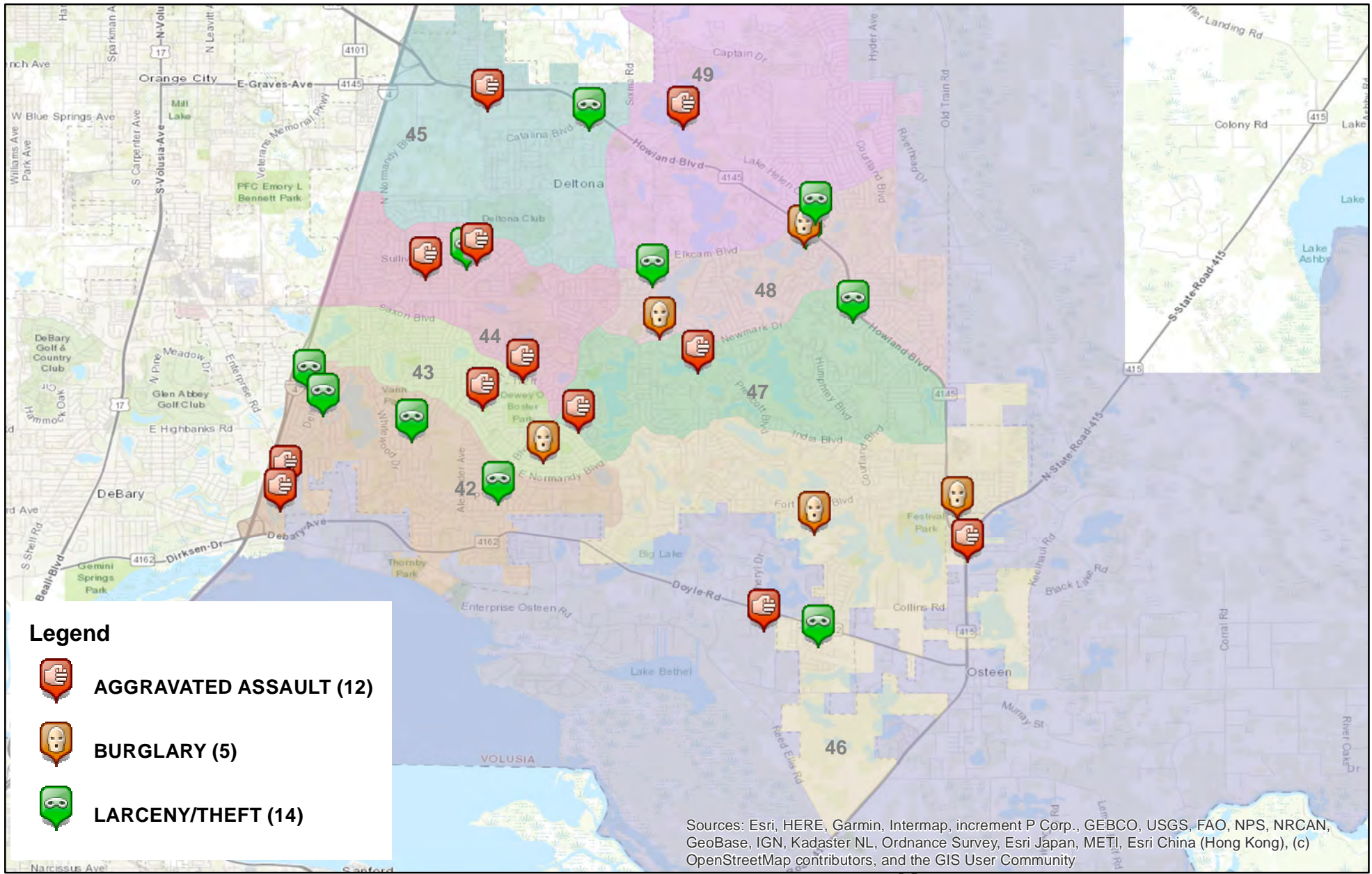
Prepared by: VC Crime Center
Crime Intelligence Analyst
Volusia Sheriff's Office
Printed On: 7/12/2022



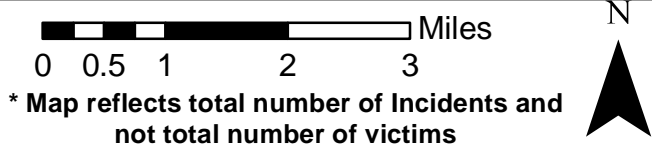
This is not a legal document.
Due to address incompatibilities, some incidents may not be represented and the information on this map should not be viewed as the legal representation of property boundaries, roads, facilities, etc.

District 4 Part I Arrests by Location

06/05/2022 thru 07/09/2022



Prepared by: VC Crime Center
 Crime Intelligence Analyst
 Volusia Sheriff's Office
 Printed On: 7/12/2022



This is not a legal document. due to address incompatibilities, some incidents may not be represented and the information on this map should not be viewed as the legal representation of property boundaries, roads, facilities. etc.

COMPSTAT REPORT



CRIME STATISTICS – DISTRICT 6

Period 22-06: June 05, 2022 – July 09, 2022

Captain George Maddox

COMPSTAT STATISTICAL CRIME COMPARISON TO PREVIOUS 35 DAY PERIODS

District 6	2/20/2022	6/5/2022		3/27/2022	6/5/2022		5/1/2022	6/5/2022		3 Periods
Volusia County Sheriff's Office	3/26/2022	7/9/2022		4/30/2022	7/9/2022		6/4/2022	7/9/2022		Average %
VCSO Offense Data	Current - 3	Current (35d)	% Change	Current - 2	Current (35d)	% Change	Current - 1	Current (35d)	% Change	Change
Homicides	0	1	N/A	0	1	N/A	0	<u>1</u>	N/A	0%
Auto Thefts	2	0	-100%	1	0	-100%	3	<u>0</u>	-100%	-100%
Total Burglaries	3	3	0%	2	3	50%	7	3	-57%	-2%
Residence	3	2	-33%	2	2	0%	7	<u>2</u>	-71%	-35%
Non Residence	0	1	N/A	0	1	N/A	0	<u>1</u>	N/A	0%
Total Larcenies	11	8	-27%	11	8	-27%	10	8	-20%	-25%
Larcenies	6	3	-50%	5	3	-40%	3	<u>3</u>	0%	-30%
Larceny Carbreak	2	2	0%	5	2	-60%	2	<u>2</u>	0%	-20%
Larceny Shoplifting	2	3	50%	1	3	200%	5	<u>3</u>	-40%	70%
Larceny Bicycle	1	0	-100%	0	0	0%	0	<u>0</u>	0%	-33%
Total Robberies	3	1	-67%	3	1	-67%	1	1	0%	-44%
Armed	1	0	-100%	0	0	0%	0	<u>0</u>	0%	-33%
Strongarmed	2	1	-50%	3	1	-67%	1	<u>1</u>	0%	-39%
Total Agg. Assaults/Bat.	3	1	-67%	2	1	-50%	0	1	N/A	-39%
Agg. Assaults/Batteries	0	0	0%	0	0	0%	0	<u>0</u>	0%	0%
Agg. Domestic Assault/Batteries	3	1	-67%	2	1	-50%	0	<u>1</u>	N/A	-39%
Person Shot	0	1	N/A	0	1	N/A	0	<u>1</u>	N/A	0%
Total Sexual Bat.	1	2	100%	2	2	0%	1	2	100%	67%
Sexual Battery	0	0	0%	1	0	-100%	0	<u>0</u>	0%	-33%
Sexual Battery Child	1	2	100%	1	2	100%	1	<u>2</u>	100%	100%
Total Part One Crimes	23	16	-30%	21	16	-24%	22	16	-27%	-27%
Part One Property Crimes	16	11	-31%	14	11	-21%	20	<u>11</u>	-45%	-33%
Part One Person Crimes	7	5	-29%	7	5	-29%	2	<u>5</u>	150%	31%
Total Calls For Service	1,252	1,515	21%	1,499	1,515	1%	1,423	1,515	6%	10%
Firearm Offenses	1	1	0%	0	1	N/A	0	<u>1</u>	N/A	0%
All Domestic Violence Cases	16	13	-19%	18	13	-28%	15	<u>13</u>	-13%	-20%

NOTE: This Crime data is preliminary and subject to reclassification upon further investigation. The data above reflects the total number of offenses, it does not indicate the total number of incidents. N/A = Not Applicable

Last UCR build date: 7/11/2022 3:47:00 PM

January 1, 2022 through July 9, 2022 compared to the same periods in 2020 and 2021

Volusia County Sheriff's Office	YTD	YTD	2020-2021	YTD	YTD	2021-2022	YTD	YTD	2020-2022	% OF
District 6	2020	2021	% Change	2021	2022	%Change	2020	2022	%Change	COUNTYWIDE
Homicides	1	0	-100%	0	2	N/A	1	<u>2</u>	100%	67%
Auto Thefts	21	8	-62%	8	8	0%	21	<u>8</u>	-62%	10%
Total Burglaries	19	23	21%	23	21	-9%	19	21	11%	16%
Residence	15	20	33%	20	20	0%	15	<u>20</u>	33%	17%
Non Residence	4	3	-25%	3	1	-67%	4	<u>1</u>	-75%	6%
Total Larcenies	88	83	-6%	83	59	-29%	88	59	-33%	12%
Larcenies	42	55	31%	55	30	-45%	42	<u>30</u>	-29%	11%
Larceny Carbreak	29	24	-17%	24	14	-42%	29	<u>14</u>	-52%	13%
Larceny Shoplifting	13	4	-69%	4	13	225%	13	<u>13</u>	0%	13%
Larceny Bicycle	4	0	-100%	0	2	N/A	4	<u>2</u>	-50%	11%
Total Robberies	5	16	220%	16	10	-38%	5	10	100%	14%
Armed	1	0	-100%	0	2	N/A	1	<u>2</u>	100%	13%
Strongarmed	4	16	300%	16	8	-50%	4	<u>8</u>	100%	14%
Total Agg. Assaults/Bat.	28	20	-29%	20	11	-45%	28	11	-61%	N/A
Agg. Assaults/Batteries	16	13	-19%	13	3	-77%	16	<u>3</u>	-81%	3%
Agg. Domestic Assault/Batteries	12	7	-42%	7	8	14%	12	<u>8</u>	-33%	6%
Person Shot	0	0	0%	0	1	N/A	0	<u>1</u>	N/A	6%
Total Sexual Bat.	1	2	100%	2	8	300%	1	8	700%	13%
Sexual Battery	0	0	0%	0	2	N/A	0	<u>2</u>	N/A	15%
Sexual Battery Child	1	2	100%	2	6	200%	1	<u>6</u>	500%	12%
Total Part One Crimes	163	152	-7%	152	119	-22%	163	119	-27%	11%
Part One Property Crimes	128	114	-11%	114	88	-23%	128	<u>88</u>	-31%	12%
Part One Person Crimes	35	38	9%	38	31	-18%	35	<u>31</u>	-11%	8%
Total Calls For Service	7,767	6,937	-11%	6,937	7,524	8%	7,767	7,524	-3%	14%
Firearm Offenses	11	6	-45%	6	4	-33%	11	<u>4</u>	-64%	7%
All Domestic Violence Cases	79	56	-29%	56	86	54%	79	<u>86</u>	9%	11%

NOTE: This Crime data is preliminary and subject to reclassification upon further investigation. The data above reflects the total number of offenses, it does not indicate the total number of incidents. There were incidents that did not code into either district. These are included in the Countywide Total. N/A = Not Applicable

Last UCR build date: 7/11/2022 3:47:00 PM

January 1, 2022 through July 9, 2022 compared to the same periods in 2020 and 2021

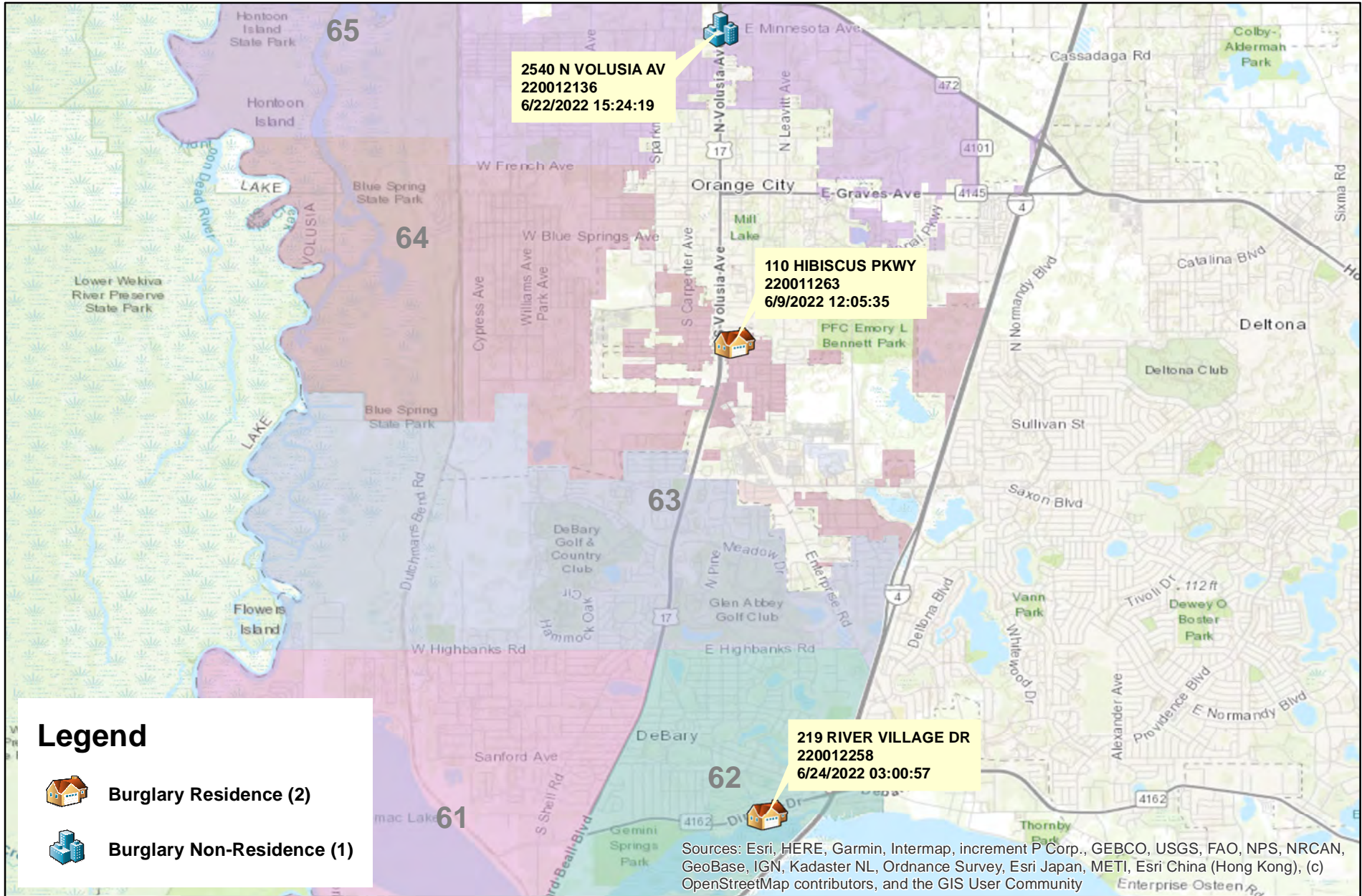
Volusia County Sheriff's Office District 6 Clearances	YTD 2020					YTD 2021					YTD 2022				
	Offense	Clrs	% Clr	Adult	Juv	Offense	Clrs	% Clr	Adult	Juv	Offense	Clrs	% Clr	Adult	Juv
Homicides	1	0	0%	0	0	0	0	0%	0	0	2	<u>2</u>	100%	2	0
Auto Thefts	21	15	71%	9	6	8	2	25%	2	0	8	<u>4</u>	50%	3	1
Total Burglaries	19	14	74%	11	3	23	6	26%	4	2	21	11	52%	9	2
Residence	15	10	67%	9	1	20	6	30%	4	2	20	<u>11</u>	55%	9	2
Non Residence	4	4	100%	2	2	3	0	0%	0	0	1	<u>0</u>	0%	0	0
Total Larcenies	88	30	34%	27	3	83	19	23%	17	2	59	12	20%	9	3
Larcenies	42	18	43%	16	2	55	9	16%	9	0	30	<u>5</u>	17%	4	1
Larceny Carbreak	29	9	31%	8	1	24	8	33%	6	2	14	<u>1</u>	7%	1	0
Larceny Shoplifting	13	3	23%	3	0	4	2	50%	2	0	13	<u>5</u>	38%	4	1
Larceny Bicycle	4	0	0%	0	0	0	0	0%	0	0	2	<u>1</u>	50%	0	1
Total Robberies	5	5	100%	5	0	16	16	100%	15	1	10	8	80%	8	0
Armed	1	1	100%	1	0	0	0	0%	0	0	2	<u>2</u>	100%	2	0
Strongarmed	4	4	100%	4	0	16	16	100%	15	1	8	<u>6</u>	75%	6	0
Total Agg. Assaults/Bat.	28	21	75%	19	2	20	17	85%	16	1	11	11	100%	10	1
Agg. Assaults/Batteries	16	10	63%	10	0	13	10	77%	9	1	3	<u>3</u>	100%	2	1
Agg. Domestic Assault/Batteries	12	11	92%	9	2	7	7	100%	7	0	8	<u>8</u>	100%	8	0
Person Shot	0	0	0%	0	0	0	0	0%	0	0	1	<u>1</u>	100%	1	0
Total Sexual Bat.	1	5	500%	5	0	2	2	100%	2	0	8	7	88%	6	1
Sexual Battery	0	1	N/A	1	0	0	0	0%	0	0	2	<u>3</u>	150%	3	0
Sexual Battery Child	1	4	400%	4	0	2	2	100%	2	0	6	<u>4</u>	67%	3	1
Total Part One Crimes	163	90	55%	66	14	152	62	41%	56	6	119	54	45%	46	8
Part One Property Crimes	128	59	46%	47	12	114	27	24%	23	4	88	<u>27</u>	31%	21	6
Part One Person Crimes	35	31	89%	19	2	38	35	92%	33	2	31	<u>27</u>	87%	25	2

NOTE: This Crime data is preliminary and subject to reclassification upon further investigation. The data above reflects the total number of offenses, it does not indicate the total number of incidents.

Last UCR build date: 7/11/2022 3:47:00 PM

District 6 Burglaries

06/05/2022 thru 07/09/2022



Legend

- Burglary Residence (2)
- Burglary Non-Residence (1)

Sources: Esri, HERE, Garmin, Intermap, increment P Corp., GEBCO, USGS, FAO, NPS, NRCAN, GeoBase, IGN, Kadaster NL, Ordnance Survey, Esri Japan, METI, Esri China (Hong Kong), (c) OpenStreetMap contributors, and the GIS User Community



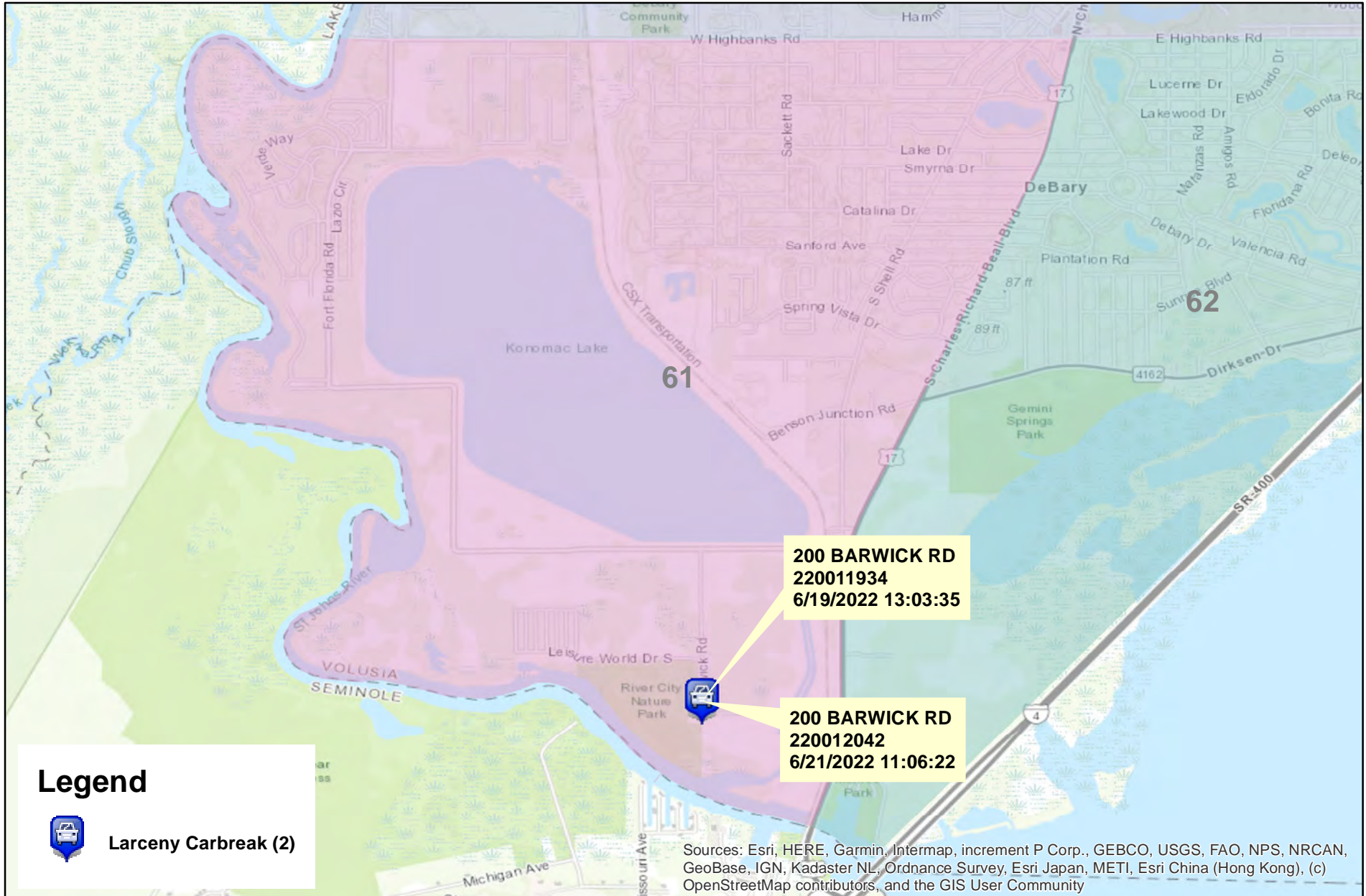
Prepared by: VC Crime Center
 Crime Intelligence Analyst
 Volusia Sheriff's Office
 Printed On: 7/12/2022

0 0.5 1 2 Miles
 * Map reflects total number of Incidents and not total number of victims



This is not a legal document. due to address incompatibilities, some incidents may not be represented and the information on this map should not be viewed as the legal representation of property boundaries, roads, facilities. etc.

District 6 Larceny Carbreaks 06/05/2022 thru 07/09/2022



Prepared by: VC Crime Center
 Crime Intelligence Analyst
 Volusia Sheriff's Office
 Printed On: 7/12/2022

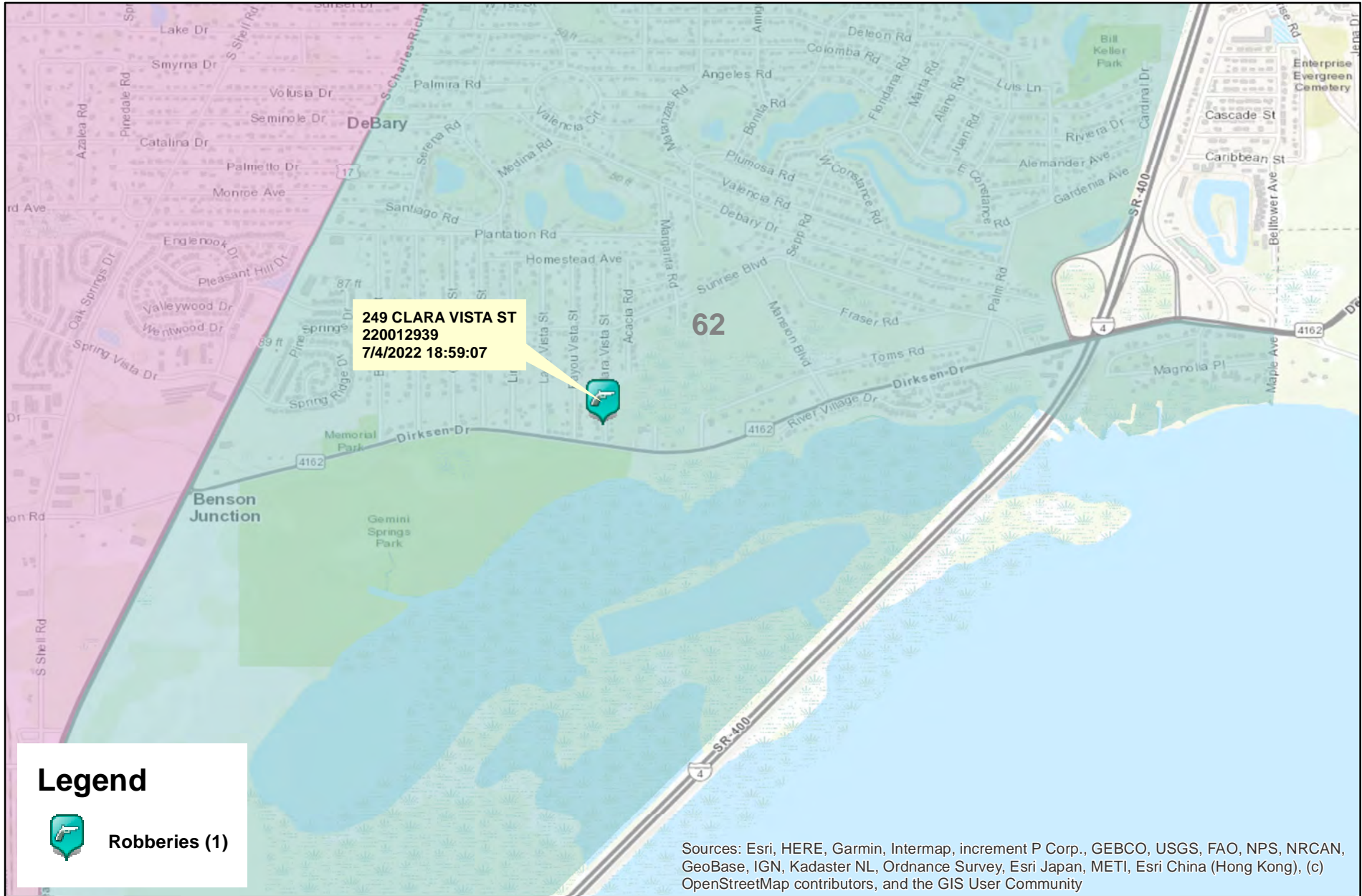
0 0.5 1 Miles
 * Map reflects total number of Incidents and not total number of victims



This is not a legal document.
 due to address incompatibilities, some incidents may not be represented and the information on this map should not be viewed as the legal representation of property boundaries, roads, facilities. etc.

District 6 Robberies

06/05/2022 thru 07/09/2022



Prepared by: VC Crime Center
Crime Intelligence Analyst
Volusia Sheriff's Office
Printed On: 7/12/2022

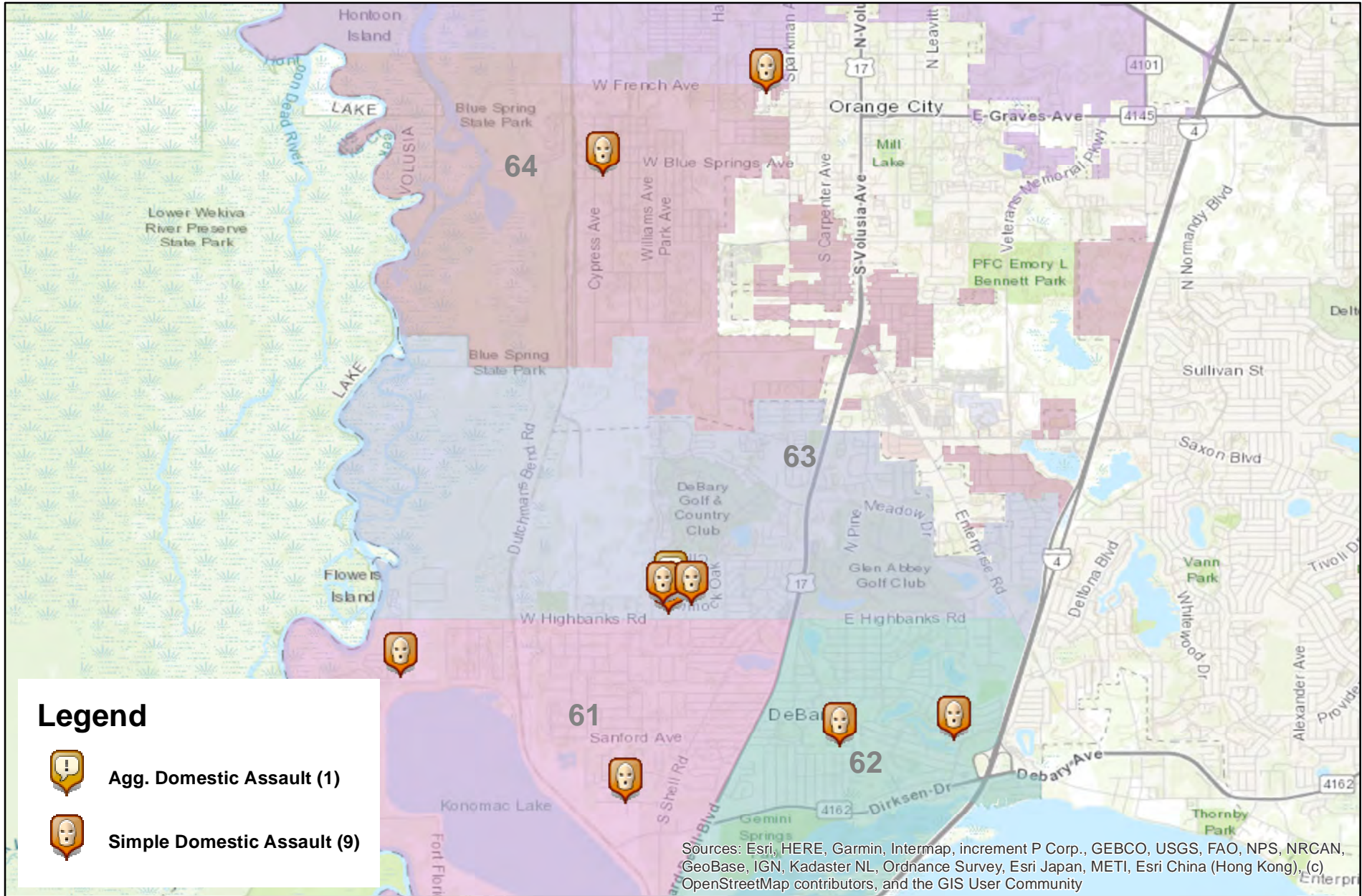
0 0.375 0.75 Miles
* Map reflects total number of Incidents and not total number of victims



This is not a legal document.
due to address incompatibilities, some incidents may not be represented and the information on this map should not be viewed as the legal representation of property boundaries, roads, facilities. etc.

District 6 Domestic Assaults and Batteries

06/05/2022 thru 07/09/2022



Sources: Esri, HERE, Garmin, Intermap, increment P Corp., GEBCO, USGS, FAO, NPS, NRCAN, GeoBase, IGN, Kadaster NL, Ordnance Survey, Esri Japan, METI, Esri China (Hong Kong), (c) OpenStreetMap contributors, and the GIS User Community



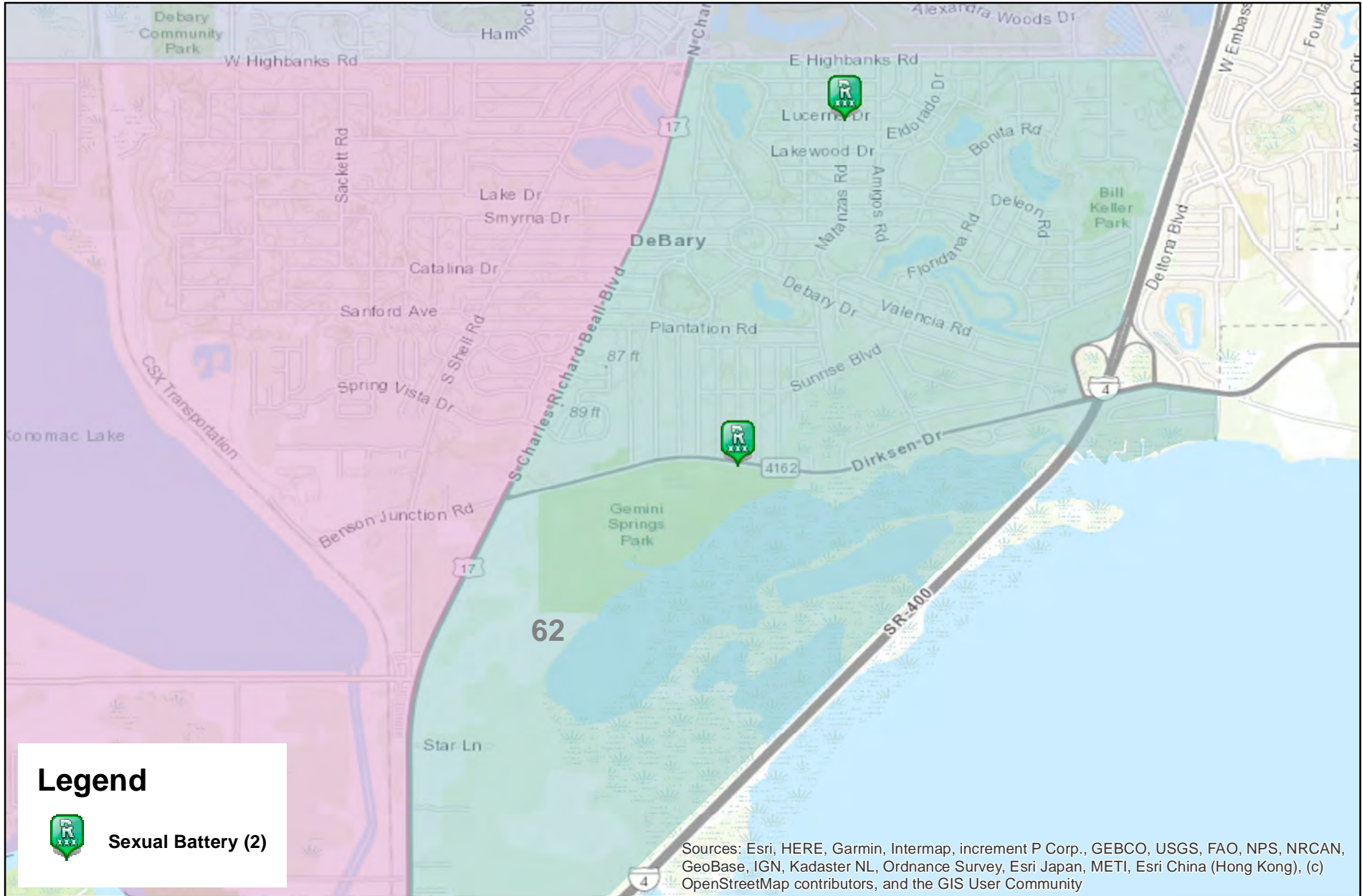
Prepared by: VC Crime Center
 Crime Intelligence Analyst
 Volusia Sheriff's Office
 Printed On: 7/12/2022



* Map reflects total number of incidents and not total number of victims

This is not a legal document. due to address incompatibilities, some incidents may not be represented and the information on this map should not be viewed as the legal representation of property boundaries, roads, facilities. etc.

District 6 Sexual Batteries 06/05/2022 thru 07/09/2022



Prepared by: VC Crime Center
Crime Intelligence Analyst
Volusia Sheriff's Office
Printed On: 7/12/2022

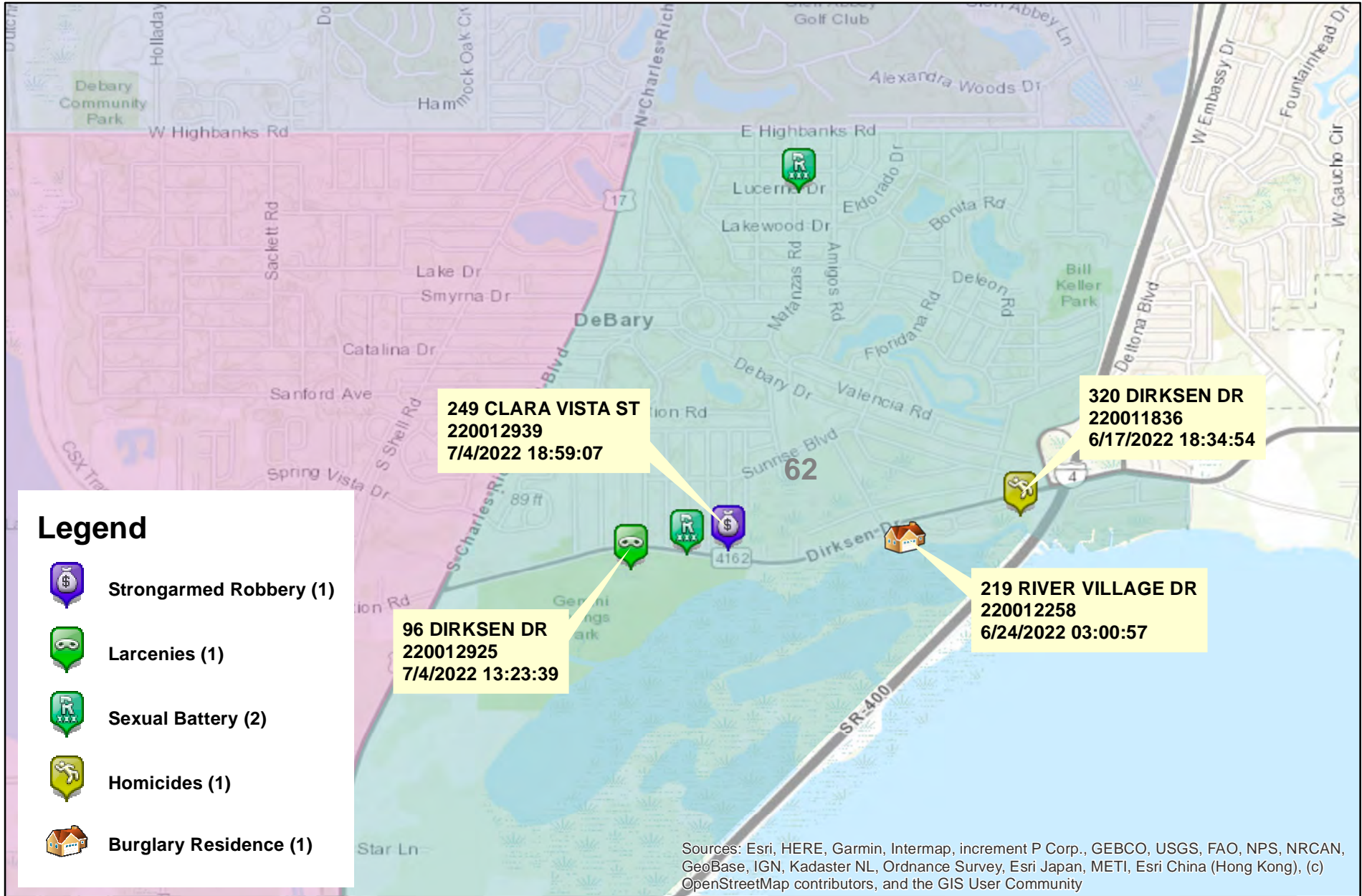
0 0.5 1 Miles
* Map reflects total number of Incidents and
not total number of victims




This is not a legal document.
due to address incompatibilities, some
incidents may not be represented and
the information on this map should not be
viewed as the legal representation of
property boundaries, roads, facilities. etc.

District 6 Hot Zone 62

06/05/2022 thru 07/09/2022



Prepared by: VC Crime Center
 Crime Intelligence Analyst
 Volusia Sheriff's Office
 Printed On: 7/12/2022



This is not a legal document. due to address incompatibilities, some incidents may not be represented and the information on this map should not be viewed as the legal representation of property boundaries, roads, facilities. etc.

District 6 - Part 1 Crimes by Zone 06/05/2022 through 07/09/2022

Volusia County Sheriff's Office	Total	61	62	63	64	65	CT
Total	<u>16</u>	<u>3</u>	<u>6</u>	<u>4</u>	<u>2</u>	<u>0</u>	<u>1</u>
Aggravated Assaults	<u>1</u>	<u>0</u>	<u>0</u>	<u>1</u>	<u>0</u>	<u>0</u>	<u>0</u>
Auto Thefts	<u>0</u>	<u>0</u>	<u>0</u>	<u>0</u>	<u>0</u>	<u>0</u>	<u>0</u>
Burglary Non-Residence	<u>1</u>	<u>0</u>	<u>0</u>	<u>0</u>	<u>0</u>	<u>0</u>	<u>1</u>
Burglary Residence	<u>2</u>	<u>0</u>	<u>1</u>	<u>0</u>	<u>1</u>	<u>0</u>	<u>0</u>
Homicide	<u>1</u>	<u>0</u>	<u>1</u>	<u>0</u>	<u>0</u>	<u>0</u>	<u>0</u>
Larceny All Other	<u>3</u>	<u>1</u>	<u>1</u>	<u>0</u>	<u>1</u>	<u>0</u>	<u>0</u>
Larceny Carbreak	<u>2</u>	<u>2</u>	<u>0</u>	<u>0</u>	<u>0</u>	<u>0</u>	<u>0</u>
Larceny Shoplifting	<u>3</u>	<u>0</u>	<u>0</u>	<u>3</u>	<u>0</u>	<u>0</u>	<u>0</u>
Robbery Armed	<u>0</u>	<u>0</u>	<u>0</u>	<u>0</u>	<u>0</u>	<u>0</u>	<u>0</u>
Robbery Strongarmed	<u>1</u>	<u>0</u>	<u>1</u>	<u>0</u>	<u>0</u>	<u>0</u>	<u>0</u>
Sexual Battery	<u>2</u>	<u>0</u>	<u>2</u>	<u>0</u>	<u>0</u>	<u>0</u>	<u>0</u>

*The Aggravated Assault, Auto Theft,& Sexual Battery statistics reflect the total number of incidents, it does not indicate the total number of victims or vehicles.

The Highlighted numbers indicate zones with higher levels of activity.

Last UCR build date: 7/11/2022 3:47:00 PM

COMPSTAT REPORT

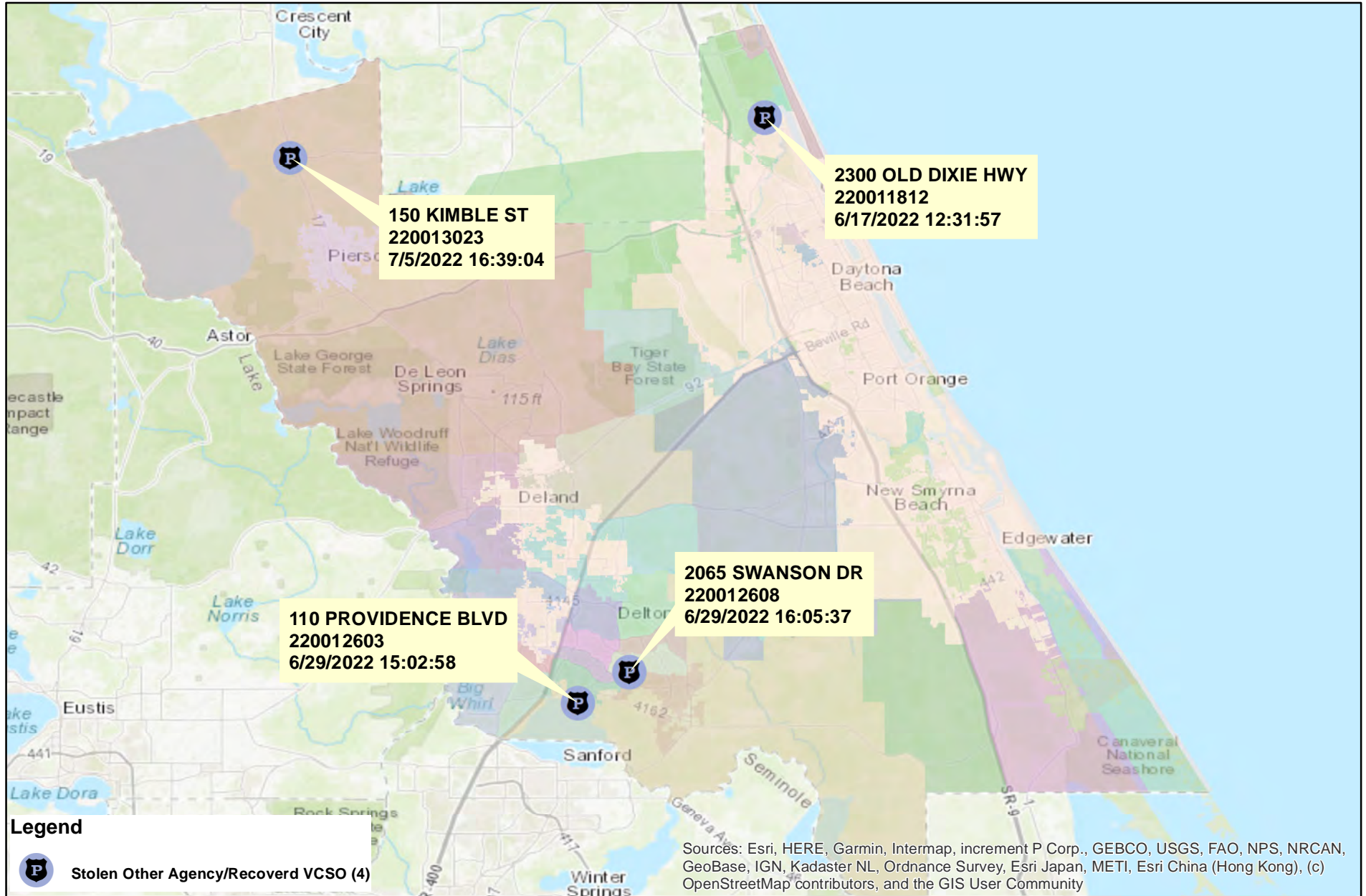


INVESTIGATIVE SERVICES SECTION

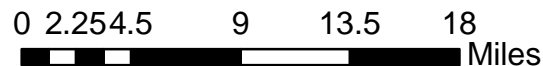
Period 22-06: June 05, 2022 – July 09, 2022

Captain Eric Dietrich

Agencywide Auto Recoveries 06/05/2022 thru 07/09/2022



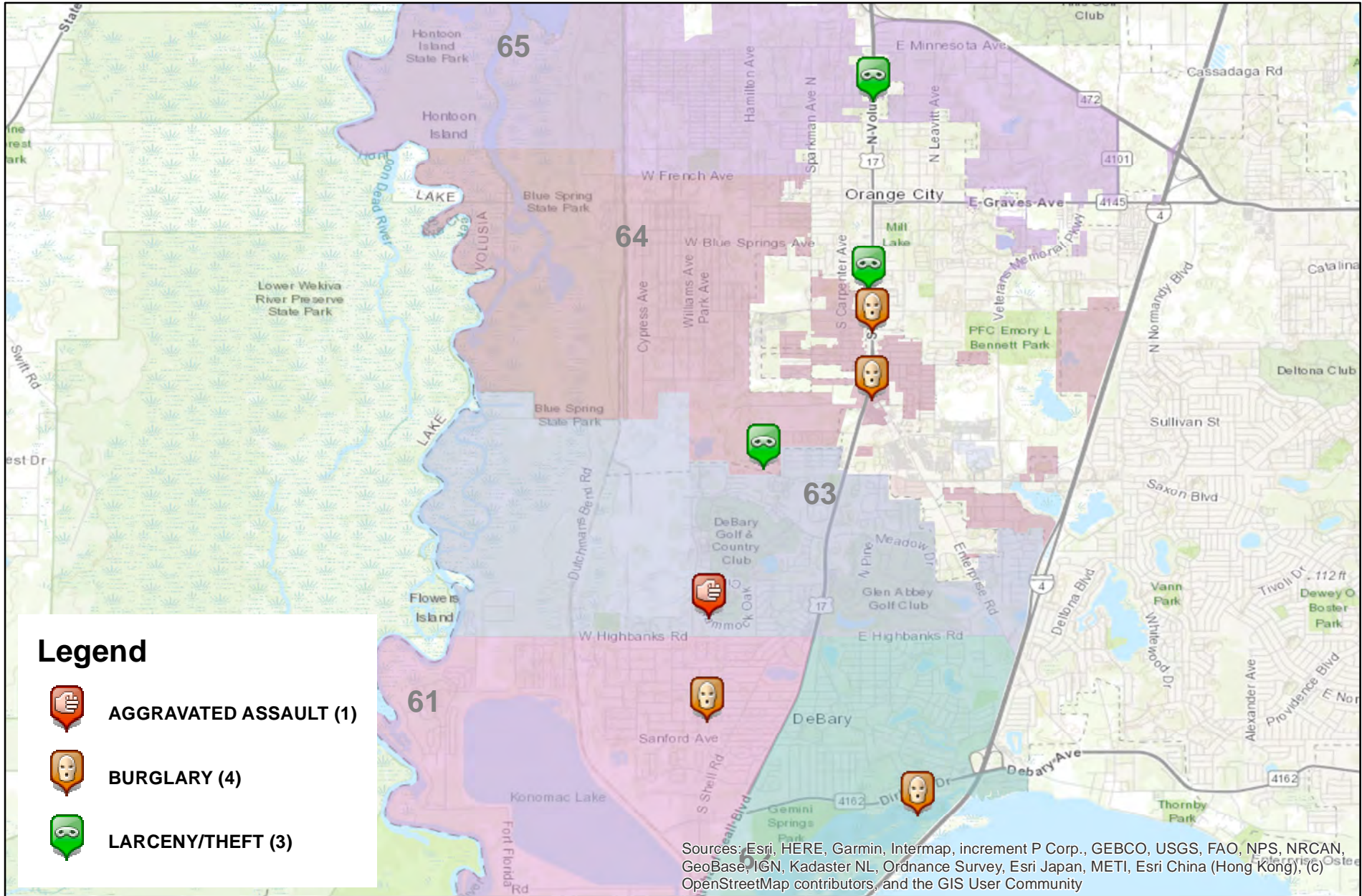
Prepared by: VC Crime Center
 Crime Intelligence Analyst
 Volusia Sheriff's Office
 Printed On: 7/12/2022



This is not a legal document.
 Due to address incompatibilities, some incidents may not be represented and the information on this map should not be viewed as the legal representation of property boundaries, roads, facilities, etc.

District 6 Part I Arrests by Location

06/05/2022 thru 07/09/2022



Prepared by: VC Crime Center
 Crime Intelligence Analyst
 Volusia Sheriff's Office
 Printed On: 7/12/2022

0 0.5 1 2 Miles
 * Map reflects total number of Incidents and not total number of victims



This is not a legal document. due to address incompatibilities, some incidents may not be represented and the information on this map should not be viewed as the legal representation of property boundaries, roads, facilities. etc.

District 6 Homicides

01/01/2022 thru 12/31/2022



Prepared by: VC Crime Center
 Crime Intelligence Analyst
 Volusia Sheriff's Office
 Printed On: 7/12/2022

0 0.35 0.7 Miles
 * Map reflects total number of Incidents and not total number of victims



This is not a legal document. due to address incompatibilities, some incidents may not be represented and the information on this map should not be viewed as the legal representation of property boundaries, roads, facilities. etc.

COMPSTAT REPORT



CRIME STATISTICS – DISTRICT 2

Period 22-06: June 05, 2022 – July 09, 2022

Captain Benyamin Yisrael

COMPSTAT STATISTICAL CRIME COMPARISON TO PREVIOUS 35 DAY PERIODS

District 2	2/20/2022	6/5/2022		3/27/2022	6/5/2022		5/1/2022	6/5/2022		3 Periods
Volusia County Sheriff's Office	3/26/2022	7/9/2022		4/30/2022	7/9/2022		6/4/2022	7/9/2022		Average %
VCSO Offense Data	Current - 3	Current (35d)	% Change	Current - 2	Current (35d)	% Change	Current - 1	Current (35d)	% Change	Change
Homicides	0	0	0%	0	0	0%	0	<u>0</u>	0%	0%
Auto Thefts	7	8	14%	3	8	167%	5	<u>8</u>	60%	80%
Total Burglaries	5	7	40%	8	7	-13%	1	7	600%	209%
Residence	5	5	0%	6	5	-17%	1	<u>5</u>	400%	128%
Non Residence	0	2	N/A	2	2	0%	0	<u>2</u>	N/A	0%
Total Larcenies	21	25	19%	23	25	9%	22	25	14%	14%
Larcenies	12	12	0%	17	12	-29%	15	<u>12</u>	-20%	-16%
Larceny Carbreak	6	10	67%	1	10	900%	5	<u>10</u>	100%	356%
Larceny Shoplifting	3	3	0%	5	3	-40%	2	<u>3</u>	50%	3%
Larceny Bicycle	0	0	0%	0	0	0%	0	<u>0</u>	0%	0%
Total Robberies	7	1	-86%	2	1	-50%	2	1	-50%	-62%
Armed	1	0	-100%	1	0	-100%	0	<u>0</u>	0%	-67%
Strongarmed	6	1	-83%	1	1	0%	2	<u>1</u>	-50%	-44%
Total Agg. Assaults/Bat.	16	12	-25%	13	12	-8%	7	12	71%	13%
Agg. Assaults/Batteries	4	4	0%	5	4	-20%	3	<u>4</u>	33%	4%
Agg. Domestic Assault/Batteries	12	8	-33%	8	8	0%	4	<u>8</u>	100%	22%
Person Shot	0	0	0%	1	0	-100%	0	<u>0</u>	0%	-33%
Total Sexual Bat.	1	0	-100%	4	0	-100%	0	0	0%	-67%
Sexual Battery	0	0	0%	2	0	-100%	0	<u>0</u>	0%	-33%
Sexual Battery Child	1	0	-100%	2	0	-100%	0	<u>0</u>	0%	-67%
Total Part One Crimes	57	53	-7%	53	53	0%	37	53	43%	12%
Part One Property Crimes	33	40	21%	34	40	18%	28	<u>40</u>	43%	27%
Part One Person Crimes	24	13	-46%	19	13	-32%	9	<u>13</u>	44%	-11%
Total Calls For Service	2,079	1,910	-8%	2,147	1,910	-11%	1,915	1,910	0%	-6%
Firearm Offenses	2	2	0%	3	2	-33%	3	<u>2</u>	-33%	-22%
All Domestic Violence Cases	41	36	-12%	31	36	16%	26	<u>36</u>	38%	14%

NOTE: This Crime data is preliminary and subject to reclassification upon further investigation. The data above reflects the total number of offenses, it does not indicate the total number of incidents. N/A = Not Applicable

Last UCR build date: 7/11/2022 3:47:00 PM

January 1, 2022 through July 9, 2022 compared to the same periods in 2020 and 2021

Volusia County Sheriff's Office	YTD	YTD	2020-2021	YTD	YTD	2021-2022	YTD	YTD	2020-2022	% OF
District 2	2020	2021	% Change	2021	2022	%Change	2020	2022	%Change	COUNTYWIDE
Homicides	1	2	100%	2	0	-100%	1	<u>0</u>	-100%	0%
Auto Thefts	34	37	9%	37	31	-16%	34	<u>31</u>	-9%	37%
Total Burglaries	50	30	-40%	30	28	-7%	50	28	-44%	21%
Residence	39	20	-49%	20	24	20%	39	<u>24</u>	-38%	21%
Non Residence	11	10	-9%	10	4	-60%	11	<u>4</u>	-64%	24%
Total Larcenies	166	111	-33%	111	139	25%	166	139	-16%	28%
Larcenies	86	66	-23%	66	86	30%	86	<u>86</u>	0%	31%
Larceny Carbreak	44	25	-43%	25	34	36%	44	<u>34</u>	-23%	32%
Larceny Shoplifting	33	13	-61%	13	19	46%	33	<u>19</u>	-42%	19%
Larceny Bicycle	3	7	133%	7	0	-100%	3	<u>0</u>	-100%	0%
Total Robberies	9	22	144%	22	19	-14%	9	19	111%	27%
Armed	2	5	150%	5	3	-40%	2	<u>3</u>	50%	20%
Strongarmed	7	17	143%	17	16	-6%	7	<u>16</u>	129%	29%
Total Agg. Assaults/Bat.	62	79	27%	79	57	-28%	62	57	-8%	N/A
Agg. Assaults/Batteries	33	38	15%	38	20	-47%	33	<u>20</u>	-39%	20%
Agg. Domestic Assault/Batteries	29	41	41%	41	37	-10%	29	<u>37</u>	28%	26%
Person Shot	3	7	133%	7	3	-57%	3	<u>3</u>	0%	18%
Total Sexual Bat.	6	15	150%	15	10	-33%	6	10	67%	16%
Sexual Battery	2	4	100%	4	2	-50%	2	<u>2</u>	0%	15%
Sexual Battery Child	4	11	175%	11	8	-27%	4	<u>8</u>	100%	16%
Total Part One Crimes	328	296	-10%	296	284	-4%	328	284	-13%	27%
Part One Property Crimes	250	178	-29%	178	198	11%	250	<u>198</u>	-21%	28%
Part One Person Crimes	78	118	51%	118	86	-27%	78	<u>86</u>	10%	23%
Total Calls For Service	10,410	10,346	-1%	10,346	11,064	7%	10,410	11,064	6%	20%
Firearm Offenses	17	32	88%	32	15	-53%	17	<u>15</u>	-12%	26%
All Domestic Violence Cases	152	187	23%	187	174	-7%	152	<u>174</u>	14%	23%

NOTE: This Crime data is preliminary and subject to reclassification upon further investigation. The data above reflects the total number of offenses, it does not indicate the total number of incidents. There were incidents that did not code into either district. These are included in the Countywide Total. N/A = Not Applicable

Last UCR build date: 7/11/2022 3:47:00 PM

January 1, 2022 through July 9, 2022 compared to the same periods in 2020 and 2021

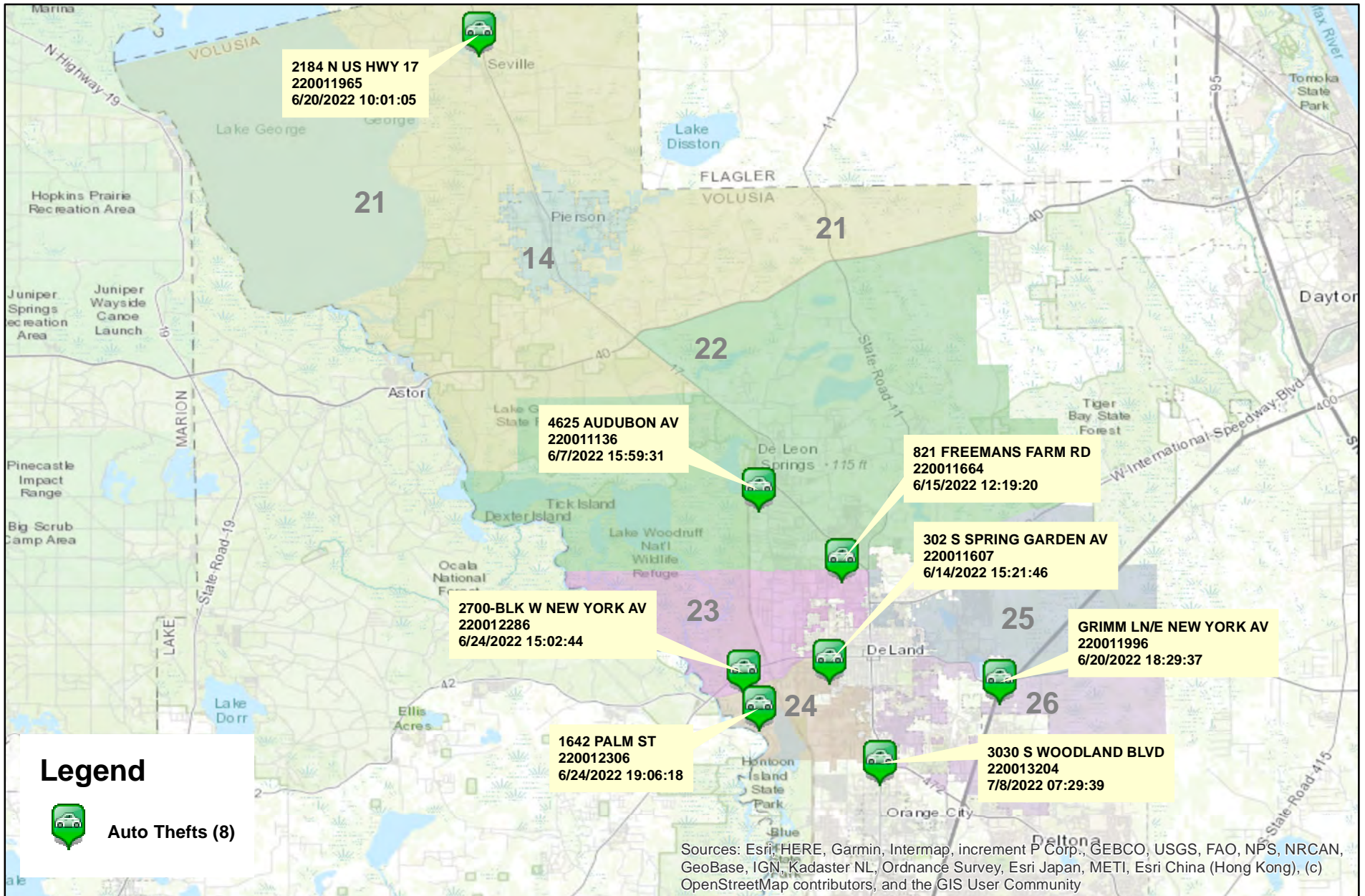
Volusia County Sheriff's Office District 2 Clearances	YTD 2020					YTD 2021					YTD 2022				
	Offense	Clrs	% Clr	Adult	Juv	Offense	Clrs	% Clr	Adult	Juv	Offense	Clrs	% Clr	Adult	Juv
Homicides	1	1	100%	1	0	2	1	50%	1	0	0	<u>0</u>	0%	0	0
Auto Thefts	34	18	53%	15	3	37	18	49%	18	0	31	<u>16</u>	52%	13	3
Total Burglaries	50	28	56%	25	3	30	20	67%	20	0	28	14	50%	12	2
Residence	39	22	56%	20	2	20	14	70%	14	0	24	<u>10</u>	42%	9	1
Non Residence	11	6	55%	5	1	10	6	60%	6	0	4	<u>4</u>	100%	3	1
Total Larcenies	166	77	46%	73	4	111	40	36%	38	2	139	48	35%	46	2
Larcenies	86	25	29%	24	1	66	19	29%	19	0	86	<u>28</u>	33%	27	1
Larceny Carbreak	44	19	43%	16	3	25	11	44%	11	0	34	<u>6</u>	18%	6	0
Larceny Shoplifting	33	31	94%	31	0	13	8	62%	7	1	19	<u>14</u>	74%	13	1
Larceny Bicycle	3	2	67%	2	0	7	2	29%	1	1	0	<u>0</u>	0%	0	0
Total Robberies	9	9	100%	8	1	22	23	105%	21	2	19	20	105%	20	0
Armed	2	2	100%	1	1	5	5	100%	5	0	3	<u>3</u>	100%	3	0
Strongarmed	7	7	100%	7	0	17	18	106%	16	2	16	<u>17</u>	106%	17	0
Total Agg. Assaults/Bat.	62	56	90%	54	2	79	64	81%	60	4	57	54	95%	49	5
Agg. Assaults/Batteries	33	30	91%	29	1	38	26	68%	22	4	20	<u>19</u>	95%	17	2
Agg. Domestic Assault/Batteries	29	26	90%	25	1	41	38	93%	38	0	37	<u>35</u>	95%	32	3
Person Shot	3	3	100%	3	0	7	1	14%	1	0	3	<u>3</u>	100%	2	1
Total Sexual Bat.	6	3	50%	2	1	17	4	24%	3	1	10	10	100%	9	1
Sexual Battery	2	0	0%	0	0	5	1	20%	1	0	2	<u>2</u>	100%	2	0
Sexual Battery Child	4	3	75%	2	1	12	3	25%	2	1	8	<u>8</u>	100%	7	1
Total Part One Crimes	328	192	59%	172	14	296	170	57%	161	9	284	162	57%	149	13
Part One Property Crimes	250	123	49%	113	10	178	78	44%	76	2	198	<u>78</u>	39%	71	7
Part One Person Crimes	78	69	88%	59	4	118	92	78%	85	7	86	<u>84</u>	98%	78	6

NOTE: This Crime data is preliminary and subject to reclassification upon further investigation. The data above reflects the total number of offenses, it does not indicate the total number of incidents.

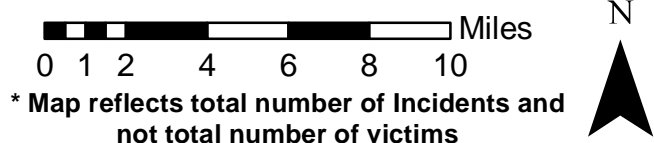
Last UCR build date: 7/11/2022 3:47:00 PM

District 2 Auto Thefts

06/05/2022 thru 07/09/2022



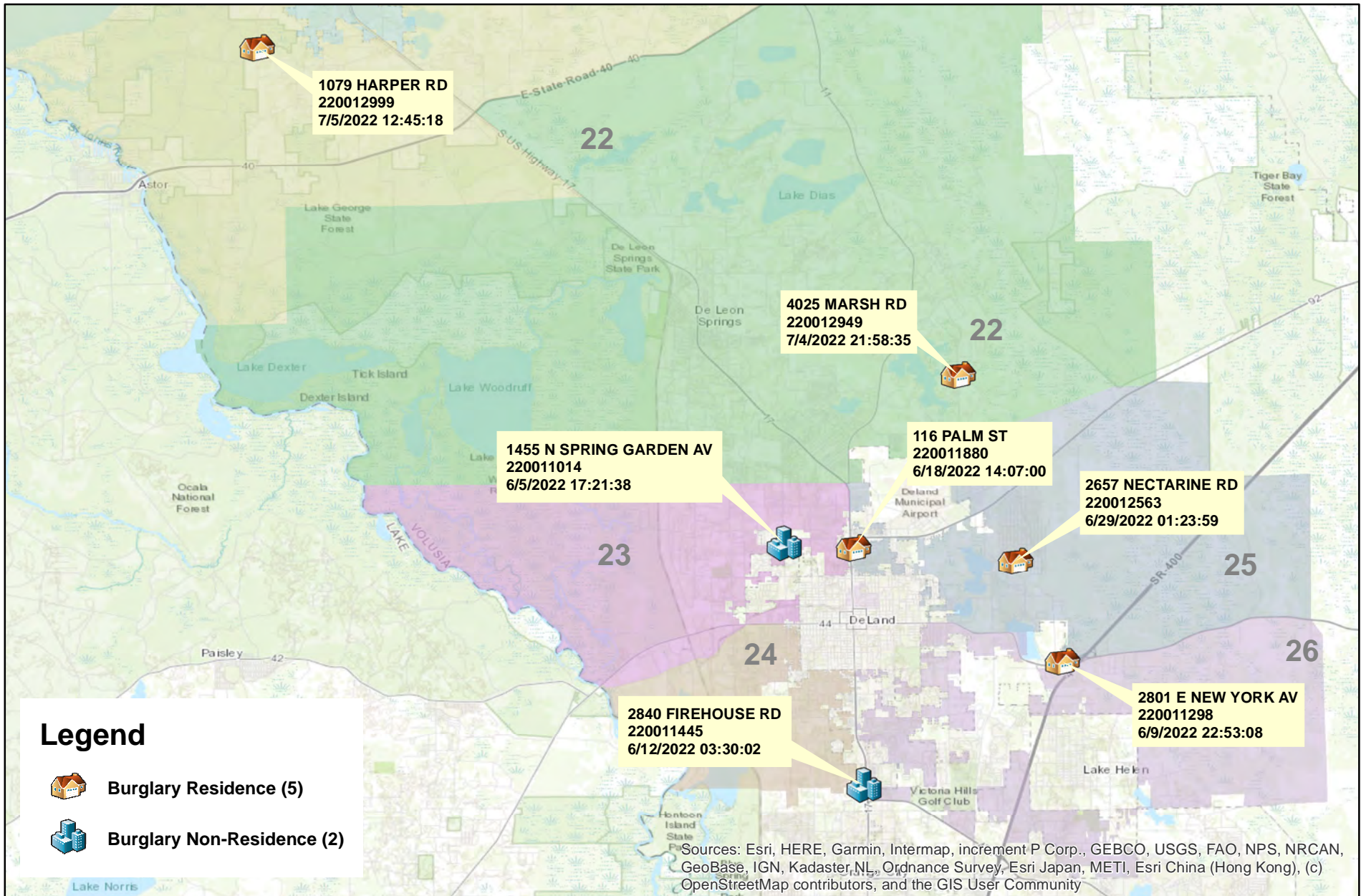
Prepared by: VC Crime Center
 Crime Intelligence Analyst
 Volusia Sheriff's Office
 Printed On: 7/12/2022



This is not a legal document. due to address incompatibilities, some incidents may not be represented and the information on this map should not be viewed as the legal representation of property boundaries, roads, facilities. etc.

District 2 Burglaries

06/05/2022 thru 07/09/2022



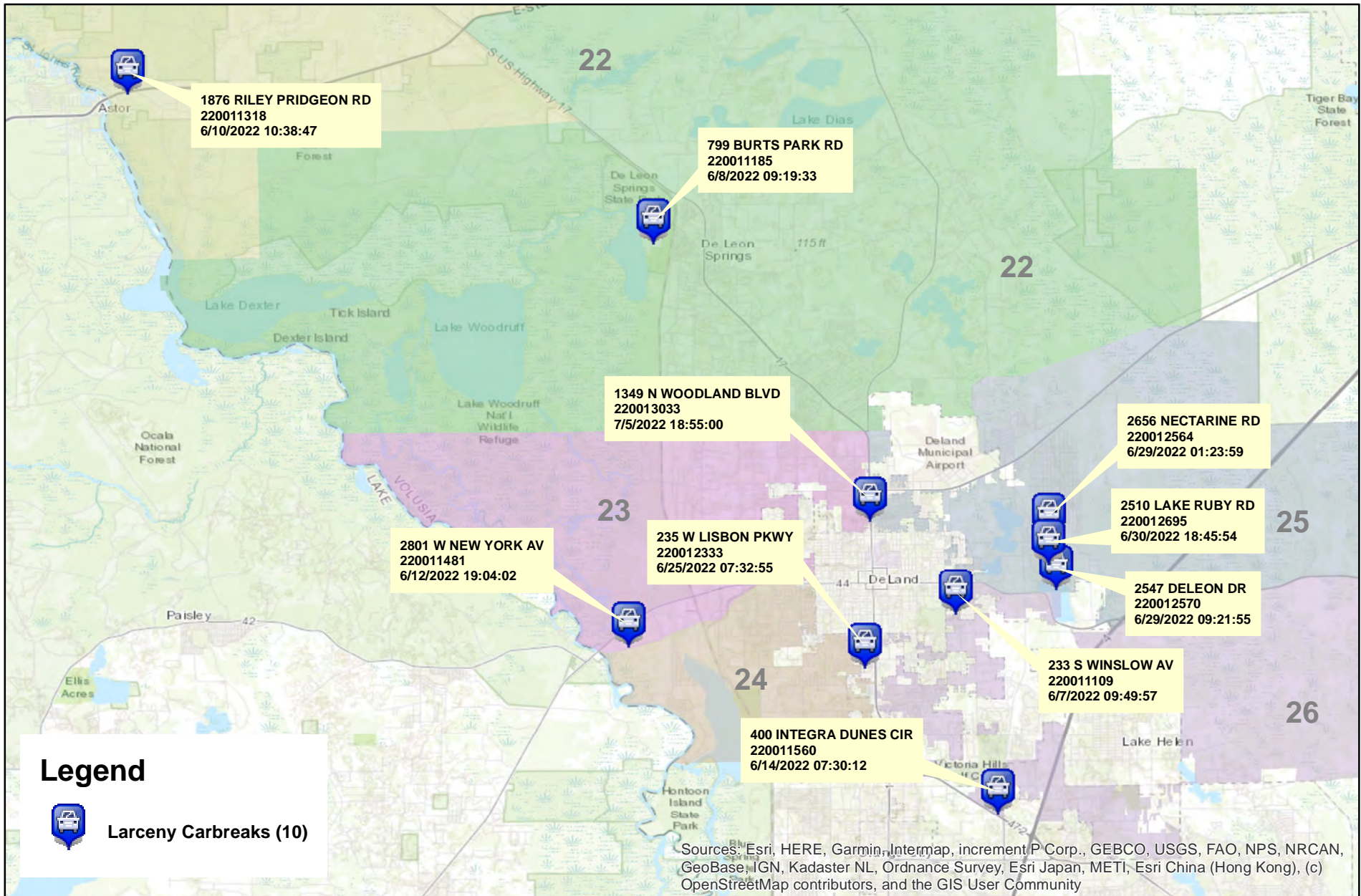
Prepared by: VC Crime Center
 Crime Intelligence Analyst
 Volusia Sheriff's Office
 Printed On: 7/12/2022

00.51 2 3 4 5 Miles
 * Map reflects total number of Incidents and not total number of victims

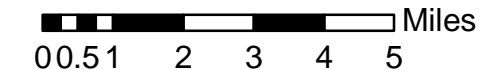


This is not a legal document. due to address incompatibilities, some incidents may not be represented and the information on this map should not be viewed as the legal representation of property boundaries, roads, facilities. etc.

District 2 Larceny Carbreaks 06/05/2022 thru 07/09/2022



Prepared by: VC Crime Center
 Crime Intelligence Analyst
 Volusia Sheriff's Office
 Printed On: 7/12/2022



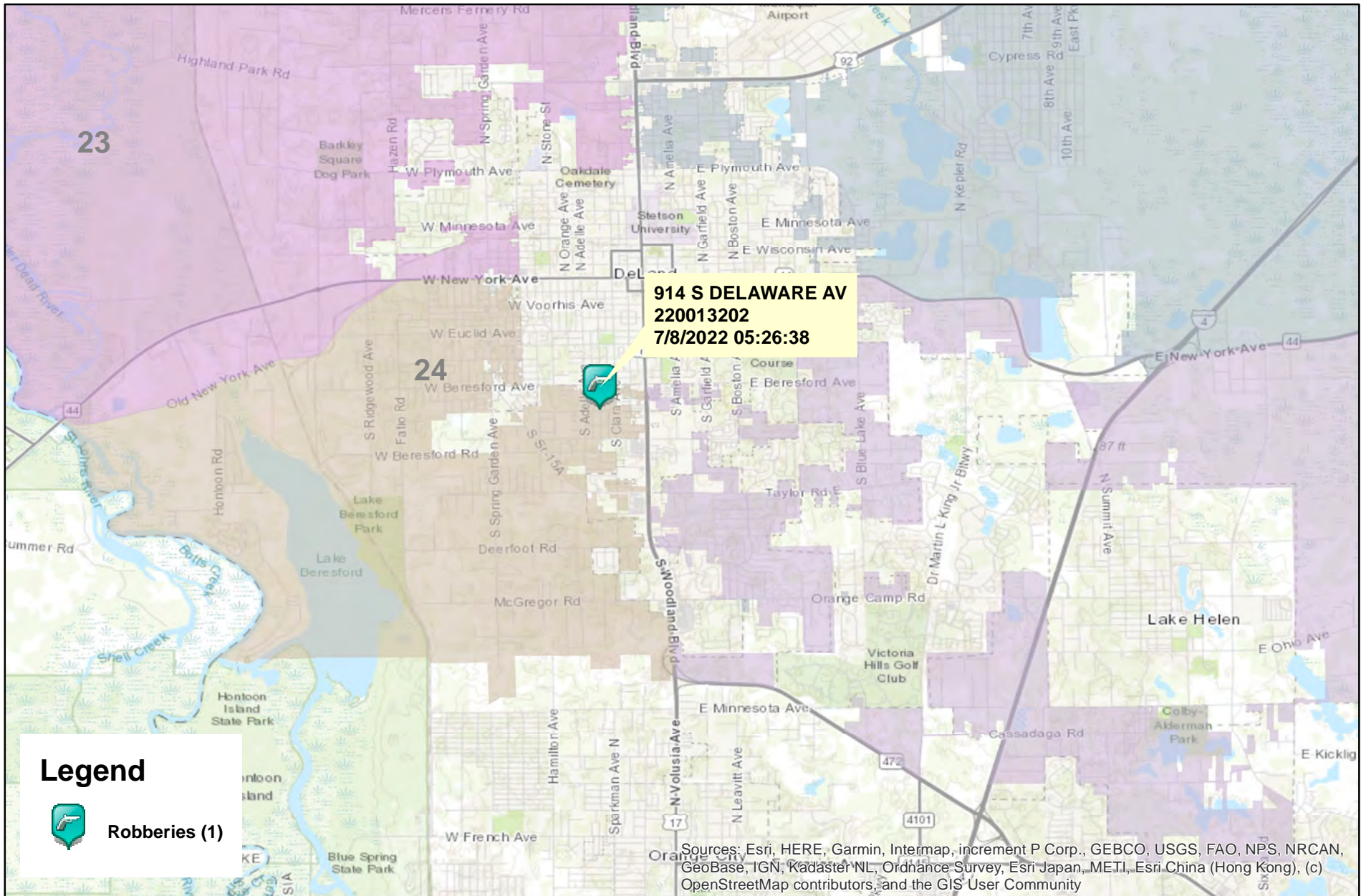
* Map reflects total number of Incidents and not total number of victims



This is not a legal document. due to address incompatibilities, some incidents may not be represented and the information on this map should not be viewed as the legal representation of property boundaries, roads, facilities. etc.

District 2 Robberies

06/05/2022 thru 07/09/2022



Prepared by: VC Crime Center
Crime Intelligence Analyst
Volusia Sheriff's Office
Printed On: 7/12/2022

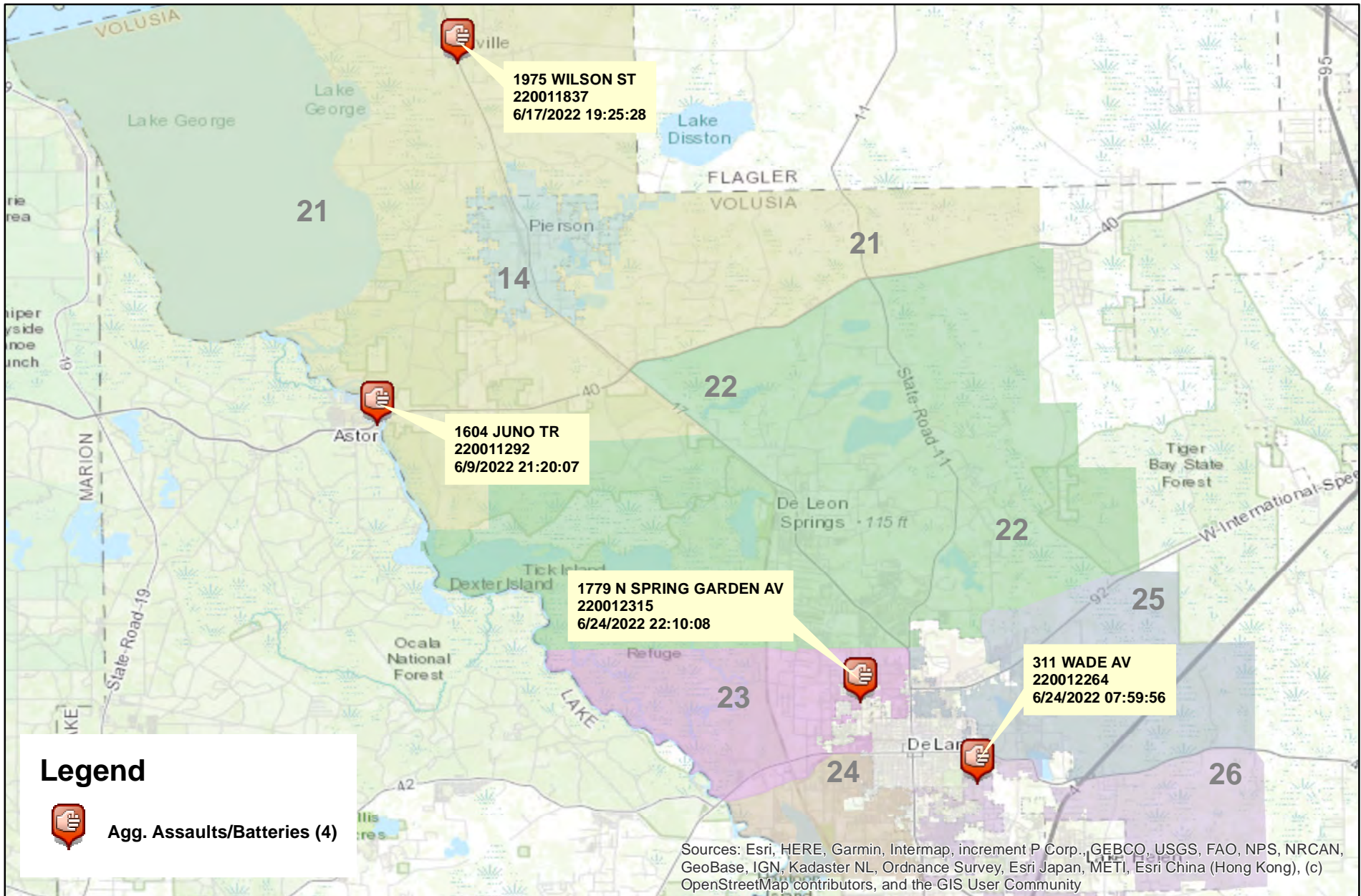
0 0.5 1 2 Miles
* Map reflects total number of Incidents and not total number of victims



This is not a legal document. due to address incompatibilities, some incidents may not be represented and the information on this map should not be viewed as the legal representation of property boundaries, roads, facilities. etc.

District 2 Aggravated Assaults and Batteries

06/05/2022 thru 07/09/2022



Prepared by: VC Crime Center
 Crime Intelligence Analyst
 Volusia Sheriff's Office
 Printed On: 7/12/2022

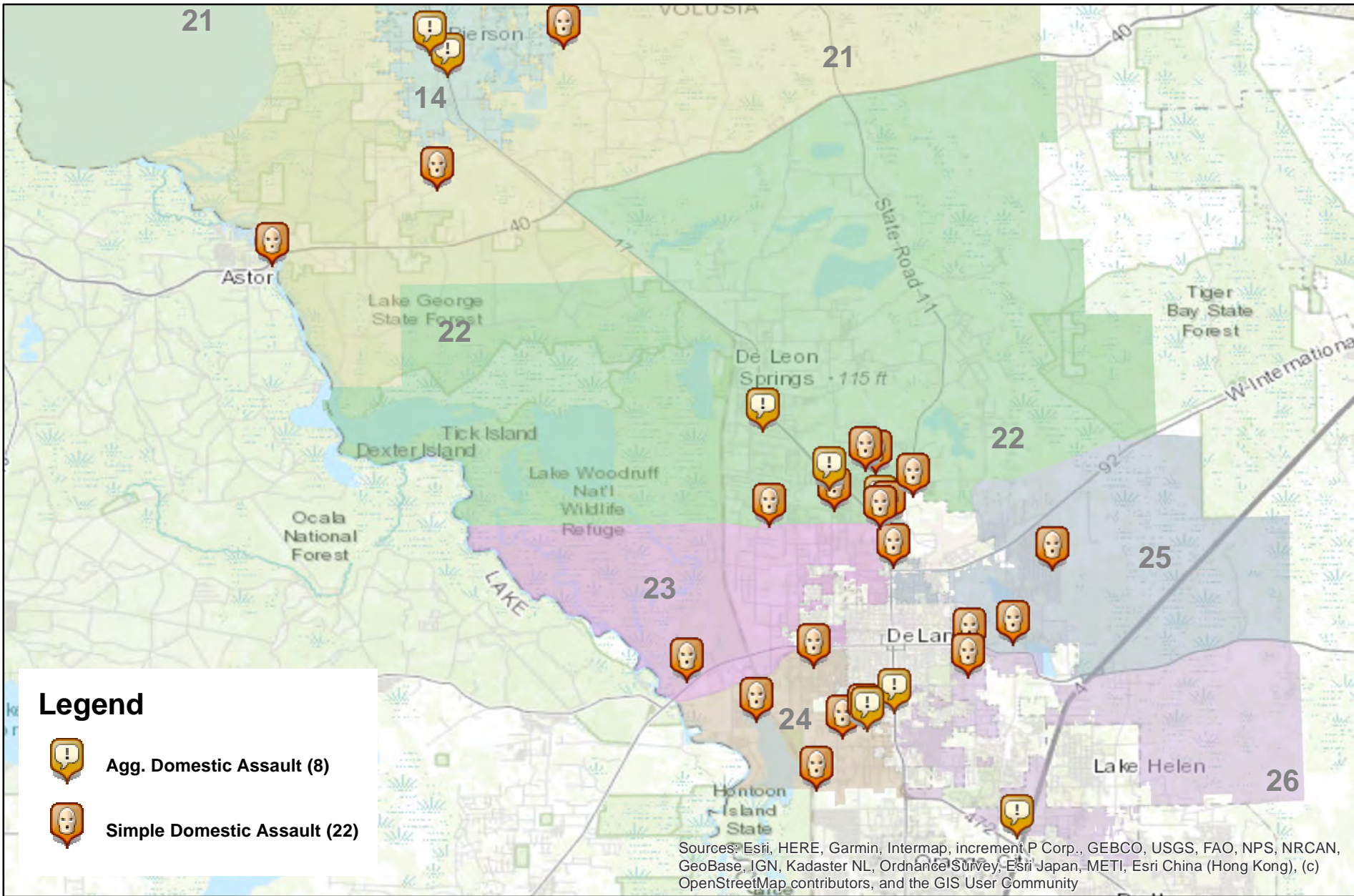
0 0.51 2 3 4 5 Miles
 * Map reflects total number of incidents and not total number of victims



This is not a legal document. due to address incompatibilities, some incidents may not be represented and the information on this map should not be viewed as the legal representation of property boundaries, roads, facilities. etc.

District 2 Domestic Assaults and Batteries

06/05/2022 thru 07/09/2022



Prepared by: VC Crime Center
 Crime Intelligence Analyst
 Volusia Sheriff's Office
 Printed On: 7/12/2022

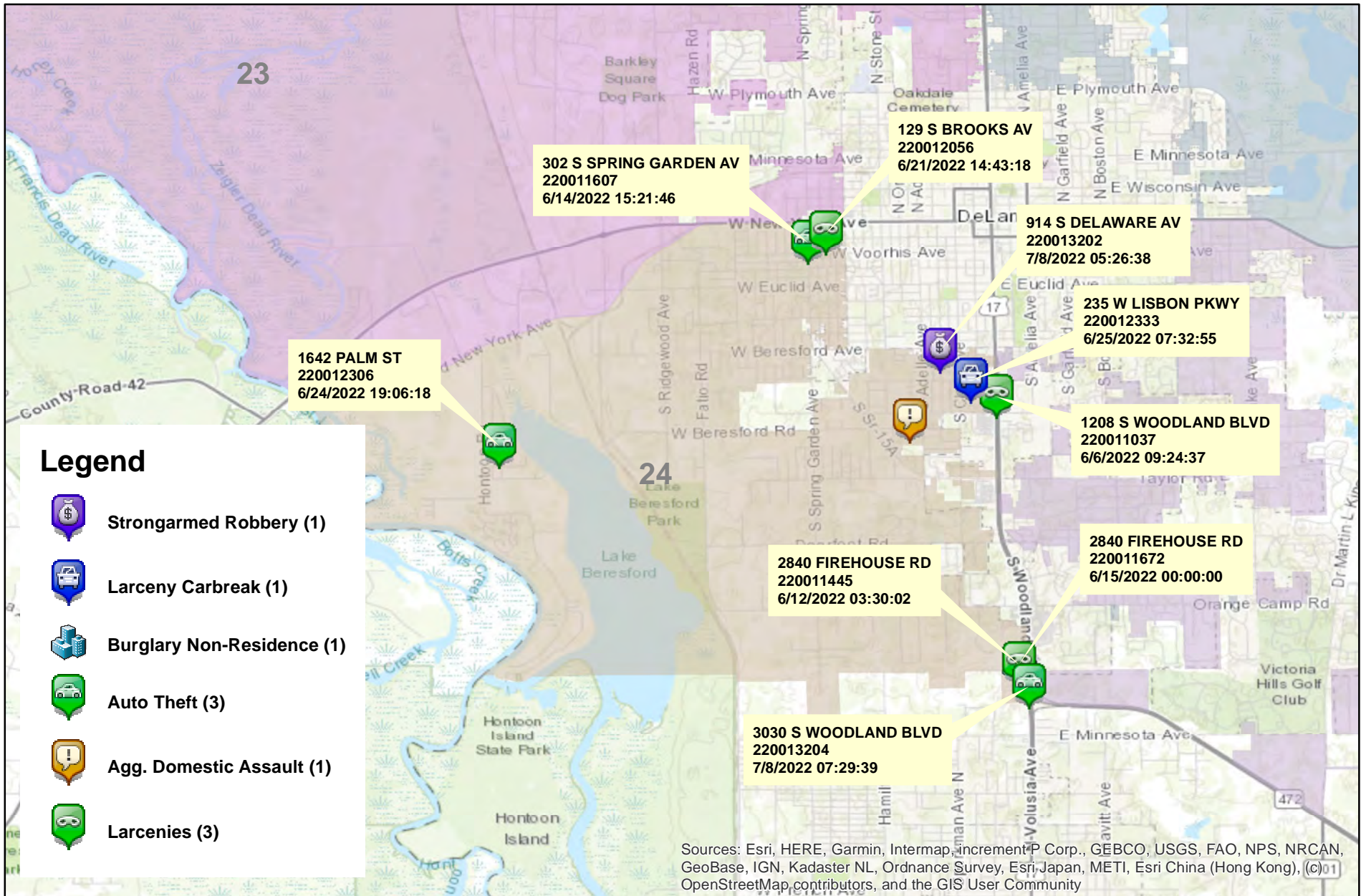
00.51 2 3 4 5 Miles
 * Map reflects total number of incidents and not total number of victims




This is not a legal document. due to address incompatibilities, some incidents may not be represented and the information on this map should not be viewed as the legal representation of property boundaries, roads, facilities. etc.

District 2 Hot Zone 24

06/05/2022 thru 07/09/2022



Prepared by: VC Crime Center
 Crime Intelligence Analyst
 Volusia Sheriff's Office
 Printed On: 7/12/2022



This is not a legal document. due to address incompatibilities, some incidents may not be represented and the information on this map should not be viewed as the legal representation of property boundaries, roads, facilities. etc.

District 2 - Part 1 Crimes by Zone 06/05/2022 through 07/09/2022

Volusia County Sheriff's Office	Total	14	21	22	23	24	25	26	CT
Total	<u>53</u>	<u>2</u>	<u>6</u>	<u>8</u>	<u>7</u>	<u>10</u>	<u>8</u>	<u>8</u>	<u>4</u>
Aggravated Assaults	<u>12</u>	<u>2</u>	<u>2</u>	<u>3</u>	<u>1</u>	<u>1</u>	<u>0</u>	<u>3</u>	<u>0</u>
Auto Thefts	<u>8</u>	<u>0</u>	<u>1</u>	<u>2</u>	<u>1</u>	<u>3</u>	<u>0</u>	<u>0</u>	<u>1</u>
Burglary Non-Residence	<u>2</u>	<u>0</u>	<u>0</u>	<u>0</u>	<u>1</u>	<u>1</u>	<u>0</u>	<u>0</u>	<u>0</u>
Burglary Residence	<u>5</u>	<u>0</u>	<u>1</u>	<u>1</u>	<u>0</u>	<u>0</u>	<u>2</u>	<u>0</u>	<u>1</u>
Homicide	<u>0</u>	<u>0</u>	<u>0</u>	<u>0</u>	<u>0</u>	<u>0</u>	<u>0</u>	<u>0</u>	<u>0</u>
Larceny All Other	<u>12</u>	<u>0</u>	<u>1</u>	<u>1</u>	<u>3</u>	<u>3</u>	<u>3</u>	<u>1</u>	<u>0</u>
Larceny Carbreak	<u>10</u>	<u>0</u>	<u>1</u>	<u>1</u>	<u>1</u>	<u>1</u>	<u>3</u>	<u>2</u>	<u>1</u>
Larceny Shoplifting	<u>3</u>	<u>0</u>	<u>0</u>	<u>0</u>	<u>0</u>	<u>0</u>	<u>0</u>	<u>2</u>	<u>1</u>
Robbery Armed	<u>0</u>	<u>0</u>	<u>0</u>	<u>0</u>	<u>0</u>	<u>0</u>	<u>0</u>	<u>0</u>	<u>0</u>
Robbery Strongarmed	<u>1</u>	<u>0</u>	<u>0</u>	<u>0</u>	<u>0</u>	<u>1</u>	<u>0</u>	<u>0</u>	<u>0</u>
Sexual Battery	<u>0</u>	<u>0</u>	<u>0</u>	<u>0</u>	<u>0</u>	<u>0</u>	<u>0</u>	<u>0</u>	<u>0</u>

*The Aggravated Assault, Auto Theft,& Sexual Battery statistics reflect the total number of incidents, it does not indicate the total number of victims or vehicles.

The Highlighted numbers indicate zones with higher levels of activity.

Last UCR build date: 7/11/2022 3:47:00 PM

COMPSTAT REPORT

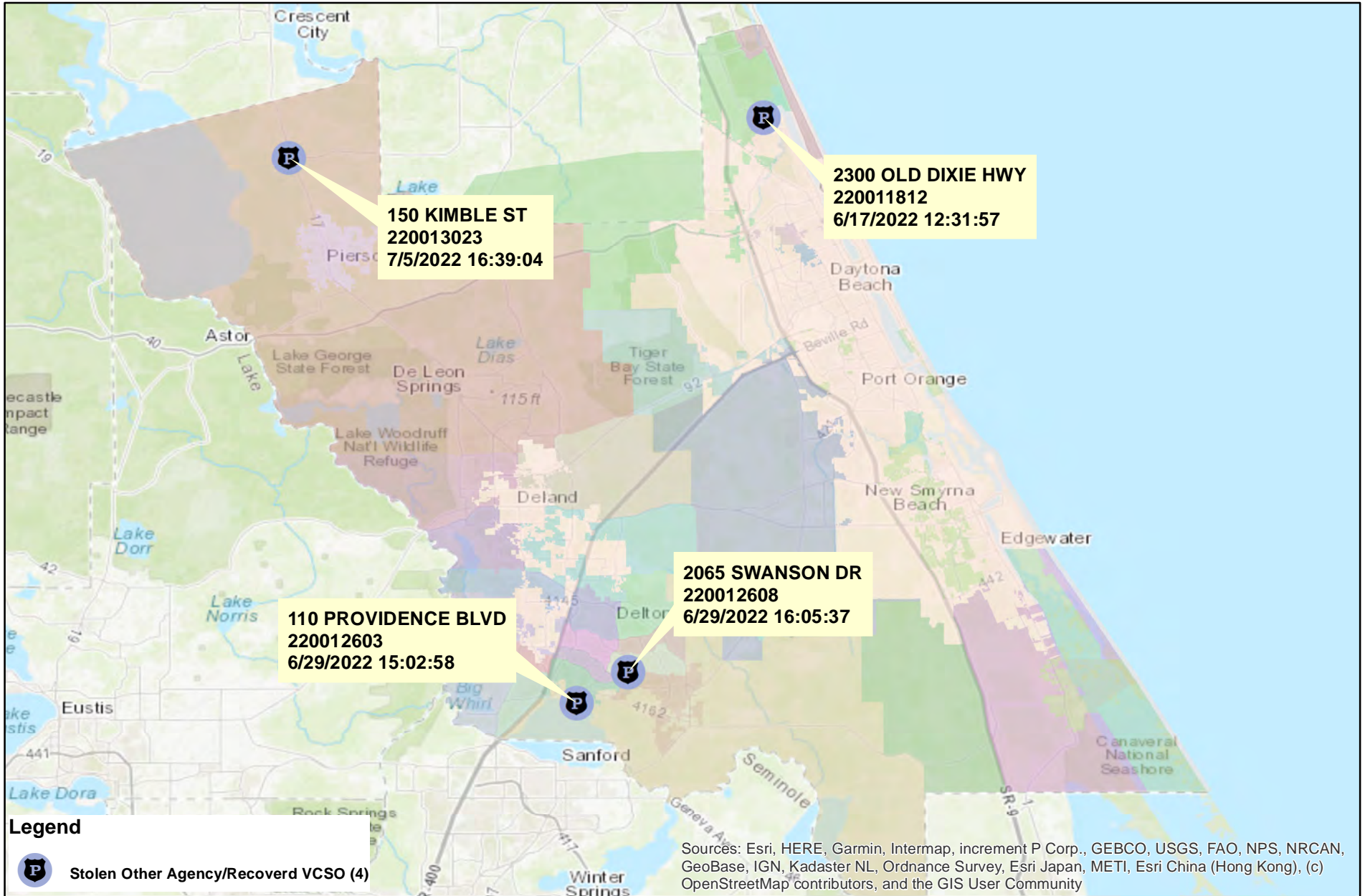


INVESTIGATIVE SERVICES SECTION

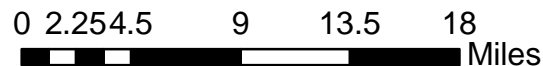
Period 22-06: June 05, 2022 – July 09, 2022

Captain Eric Dietrich

Agencywide Auto Recoveries 06/05/2022 thru 07/09/2022



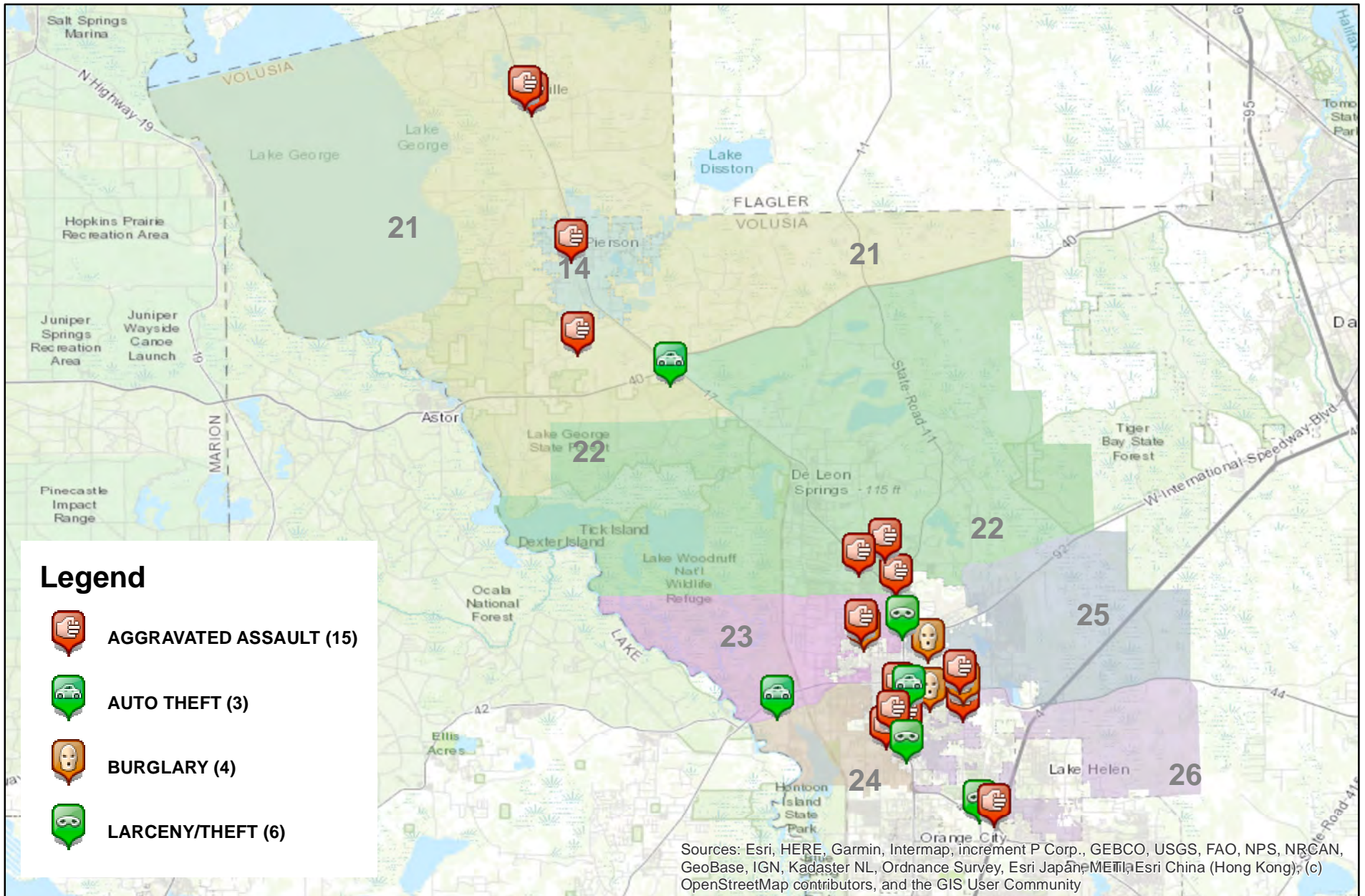
Prepared by: VC Crime Center
 Crime Intelligence Analyst
 Volusia Sheriff's Office
 Printed On: 7/12/2022



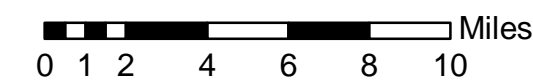
This is not a legal document.
 Due to address incompatibilities, some incidents may not be represented and the information on this map should not be viewed as the legal representation of property boundaries, roads, facilities, etc.

District 2 Part I Arrests by Location

06/05/2022 thru 07/09/2022



Prepared by: VC Crime Center
 Crime Intelligence Analyst
 Volusia Sheriff's Office
 Printed On: 7/12/2022



* Map reflects total number of Incidents and not total number of victims



This is not a legal document. due to address incompatibilities, some incidents may not be represented and the information on this map should not be viewed as the legal representation of property boundaries, roads, facilities. etc.

COMPSTAT REPORT



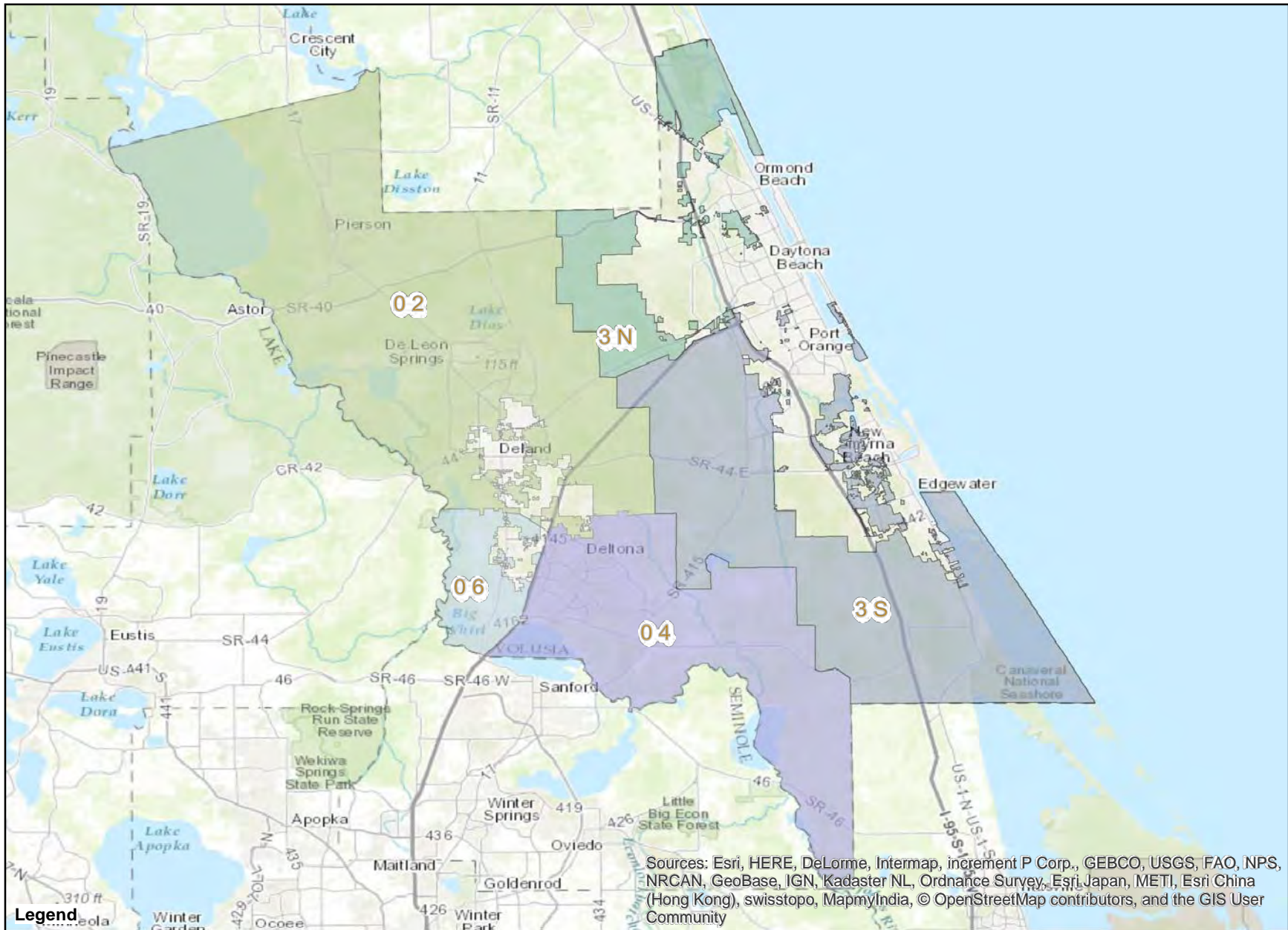
EAST VOLUSIA

Period 22-06: June 05, 2022 – July 09, 2022

Sheriff Michael J. Chitwood

Chief Deputy Brian Henderson

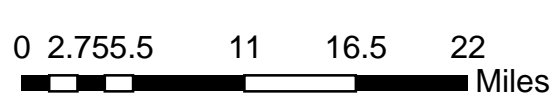
Volusia Sheriff's Office Districts



Sources: Esri, HERE, DeLorme, Intermap, increment P Corp., GEBCO, USGS, FAO, NPS, NRCAN, GeoBase, IGN, Kadaster NL, Ordnance Survey, Esri Japan, METI, Esri China (Hong Kong), swisstopo, MapmyIndia, © OpenStreetMap contributors, and the GIS User Community



Prepared by: Patrick Harding
 Crime Intelligence Analyst
 Volusia Sheriff's Office
 Printed On: 5/10/2017



This is not a legal document. Due to address incompatibilities, some incidents may not be represented and the information on this map should not be viewed as the legal representation of property boundaries, roads, facilities, etc.

COMPSTAT REPORT



CRIME STATISTICS – DISTRICT 3 NORTH

Period 22-06: June 05, 2022 – July 09, 2022

Captain Daniel Shivers

COMPSTAT STATISTICAL CRIME COMPARISON TO PREVIOUS 35 DAY PERIODS

District 3 North	2/20/2022	6/5/2022		3/27/2022	6/5/2022		5/1/2022	6/5/2022		3 Periods
Volusia County Sheriff's Office	3/26/2022	7/9/2022		4/30/2022	7/9/2022		6/4/2022	7/9/2022		Average %
VCSO Offense Data	Current - 3	Current (35d)	% Change	Current - 2	Current (35d)	% Change	Current - 1	Current (35d)	% Change	Change
Homicides	0	0	0%	0	0	0%	0	<u>0</u>	0%	0%
Auto Thefts	2	3	50%	3	3	0%	0	<u>3</u>	N/A	17%
Total Burglaries	3	3	0%	2	3	50%	5	3	-40%	3%
Residence	3	3	0%	2	3	50%	4	<u>3</u>	-25%	8%
Non Residence	0	0	0%	0	0	0%	1	<u>0</u>	-100%	-33%
Total Larcenies	15	9	-40%	9	9	0%	9	9	0%	-13%
Larcenies	12	4	-67%	6	4	-33%	6	<u>4</u>	-33%	-44%
Larceny Carbreak	2	3	50%	0	3	N/A	2	<u>3</u>	50%	33%
Larceny Shoplifting	1	2	100%	2	2	0%	1	<u>2</u>	100%	67%
Larceny Bicycle	0	0	0%	1	0	-100%	0	<u>0</u>	0%	-33%
Total Robberies	0	3	N/A	2	3	50%	1	3	200%	83%
Armed	0	1	N/A	2	1	-50%	0	<u>1</u>	N/A	-17%
Strongarmed	0	2	N/A	0	2	N/A	1	<u>2</u>	100%	33%
Total Agg. Assaults/Bat.	4	5	25%	10	5	-50%	6	5	-17%	-14%
Agg. Assaults/Batteries	1	1	0%	7	1	-86%	1	<u>1</u>	0%	-29%
Agg. Domestic Assault/Batteries	3	4	33%	3	4	33%	5	<u>4</u>	-20%	16%
Person Shot	0	0	0%	4	0	-100%	0	<u>0</u>	0%	-33%
Total Sexual Bat.	1	2	100%	1	2	100%	3	2	-33%	56%
Sexual Battery	0	0	0%	1	0	-100%	1	<u>0</u>	-100%	-67%
Sexual Battery Child	1	2	100%	0	2	N/A	2	<u>2</u>	0%	33%
Total Part One Crimes	25	25	0%	27	25	-7%	24	25	4%	-1%
Part One Property Crimes	20	15	-25%	14	15	7%	14	<u>15</u>	7%	-4%
Part One Person Crimes	5	10	100%	13	10	-23%	10	<u>10</u>	0%	26%
Total Calls For Service	1,384	1,381	0%	1,465	1,381	-6%	1,416	1,381	-2%	-3%
Firearm Offenses	0	0	0%	8	0	-100%	0	<u>0</u>	0%	-33%
All Domestic Violence Cases	17	21	24%	20	21	5%	23	<u>21</u>	-9%	7%

NOTE: This Crime data is preliminary and subject to reclassification upon further investigation. The data above reflects the total number of offenses, it does not indicate the total number of incidents. N/A = Not Applicable

Last UCR build date: 7/11/2022 3:47:00 PM

January 1, 2022 through July 9, 2022 compared to the same periods in 2020 and 2021

Volusia County Sheriff's Office	YTD	YTD	2020-2021	YTD	YTD	2021-2022	YTD	YTD	2020-2022	% OF
District 3 North	2020	2021	% Change	2021	2022	%Change	2020	2022	%Change	COUNTYWIDE
Homicides	1	2	100%	2	0	-100%	1	<u>0</u>	-100%	0%
Auto Thefts	16	12	-25%	12	12	0%	16	<u>12</u>	-25%	14%
Total Burglaries	16	11	-31%	11	14	27%	16	14	-13%	11%
Residence	13	8	-38%	8	13	63%	13	<u>13</u>	0%	11%
Non Residence	3	3	0%	3	1	-67%	3	<u>1</u>	-67%	6%
Total Larcenies	84	61	-27%	61	55	-10%	84	55	-35%	11%
Larcenies	41	32	-22%	32	35	9%	41	<u>35</u>	-15%	13%
Larceny Carbreak	28	21	-25%	21	11	-48%	28	<u>11</u>	-61%	10%
Larceny Shoplifting	7	5	-29%	5	8	60%	7	<u>8</u>	14%	8%
Larceny Bicycle	8	3	-63%	3	1	-67%	8	<u>1</u>	-88%	6%
Total Robberies	10	14	40%	14	6	-57%	10	6	-40%	8%
Armed	3	4	33%	4	3	-25%	3	<u>3</u>	0%	20%
Strongarmed	7	10	43%	10	3	-70%	7	<u>3</u>	-57%	5%
Total Agg. Assaults/Bat.	34	30	-12%	30	35	17%	34	35	3%	N/A
Agg. Assaults/Batteries	20	12	-40%	12	16	33%	20	<u>16</u>	-20%	16%
Agg. Domestic Assault/Batteries	14	18	29%	18	19	6%	14	<u>19</u>	36%	13%
Person Shot	1	1	0%	1	7	600%	1	<u>7</u>	600%	41%
Total Sexual Bat.	5	4	-20%	4	12	200%	5	12	140%	19%
Sexual Battery	0	2	N/A	2	2	0%	0	<u>2</u>	N/A	15%
Sexual Battery Child	5	2	-60%	2	10	400%	5	<u>10</u>	100%	20%
Total Part One Crimes	166	134	-19%	134	134	0%	166	134	-19%	13%
Part One Property Crimes	116	84	-28%	84	81	-4%	116	<u>81</u>	-30%	11%
Part One Person Crimes	50	50	0%	50	53	6%	50	<u>53</u>	6%	14%
Total Calls For Service	8,412	7,531	-10%	7,531	7,944	5%	8,412	7,944	-6%	14%
Firearm Offenses	11	7	-36%	7	12	71%	11	<u>12</u>	9%	21%
All Domestic Violence Cases	89	100	12%	100	105	5%	89	<u>105</u>	18%	14%

NOTE: This Crime data is preliminary and subject to reclassification upon further investigation. The data above reflects the total number of offenses, it does not indicate the total number of incidents. There were incidents that did not code into either district. These are included in the Countywide Total. N/A = Not Applicable

Last UCR build date: 7/11/2022 3:47:00 PM

January 1, 2022 through July 9, 2022 compared to the same periods in 2020 and 2021

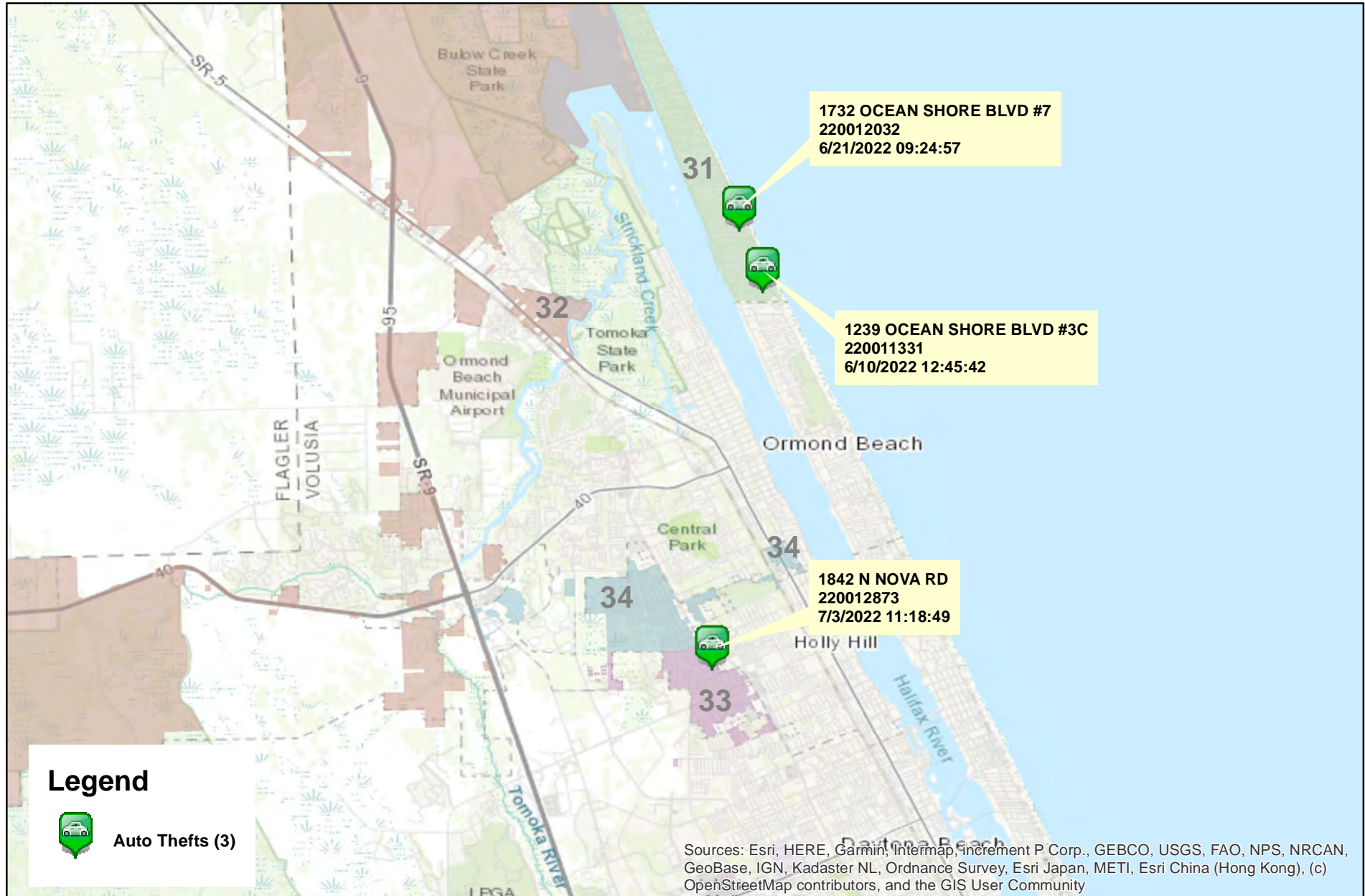
Volusia County Sheriff's Office District 3 North Clearances	YTD 2020					YTD 2021					YTD 2022				
	Offense	Clrs	% Clr	Adult	Juv	Offense	Clrs	% Clr	Adult	Juv	Offense	Clrs	% Clr	Adult	Juv
Homicides	1	0	0%	0	0	2	3	150%	3	0	0	<u>0</u>	0%	0	0
Auto Thefts	16	7	44%	6	1	12	5	42%	5	0	12	<u>5</u>	42%	4	1
Total Burglaries	16	5	31%	5	0	11	4	36%	4	0	14	3	21%	3	0
Residence	13	4	31%	4	0	8	4	50%	4	0	13	<u>2</u>	15%	2	0
Non Residence	3	1	33%	1	0	3	0	0%	0	0	1	<u>1</u>	100%	1	0
Total Larcenies	84	19	23%	17	2	61	17	28%	17	0	55	15	27%	14	1
Larcenies	41	7	17%	7	0	32	11	34%	11	0	35	<u>6</u>	17%	6	0
Larceny Carbreak	28	9	32%	7	2	21	5	24%	5	0	11	<u>5</u>	45%	4	1
Larceny Shoplifting	7	2	29%	2	0	5	1	20%	1	0	8	<u>4</u>	50%	4	0
Larceny Bicycle	8	1	13%	1	0	3	0	0%	0	0	1	<u>0</u>	0%	0	0
Total Robberies	10	9	90%	9	0	14	13	93%	13	0	6	5	83%	4	1
Armed	3	2	67%	2	0	4	4	100%	4	0	3	<u>2</u>	67%	2	0
Strongarmed	7	7	100%	7	0	10	9	90%	9	0	3	<u>3</u>	100%	2	1
Total Agg. Assaults/Bat.	34	26	76%	25	1	30	24	80%	23	1	35	24	69%	24	0
Agg. Assaults/Batteries	20	14	70%	13	1	12	9	75%	9	0	16	<u>9</u>	56%	9	0
Agg. Domestic Assault/Batteries	14	12	86%	12	0	18	15	83%	14	1	19	<u>15</u>	79%	15	0
Person Shot	1	1	100%	1	0	1	1	100%	1	0	7	<u>1</u>	14%	1	0
Total Sexual Bat.	5	3	60%	3	0	4	5	125%	2	3	12	3	25%	3	0
Sexual Battery	0	0	0%	0	0	2	2	100%	2	0	2	<u>0</u>	0%	0	0
Sexual Battery Child	5	3	60%	3	0	2	3	150%	0	3	10	<u>3</u>	30%	3	0
Total Part One Crimes	166	69	42%	63	4	134	71	53%	67	4	134	55	41%	52	3
Part One Property Crimes	116	31	27%	28	3	84	26	31%	26	0	81	<u>23</u>	28%	21	2
Part One Person Crimes	50	38	76%	35	1	50	45	90%	41	4	53	<u>32</u>	60%	31	1

NOTE: This Crime data is preliminary and subject to reclassification upon further investigation. The data above reflects the total number of offenses, it does not indicate the total number of incidents.

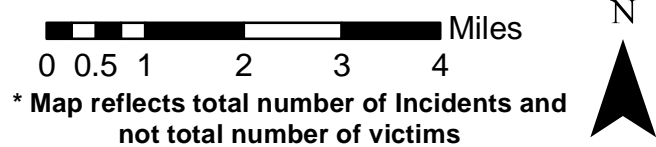
Last UCR build date: 7/11/2022 3:47:00 PM

District 3 North Auto Thefts

06/05/2022 thru 07/09/2022



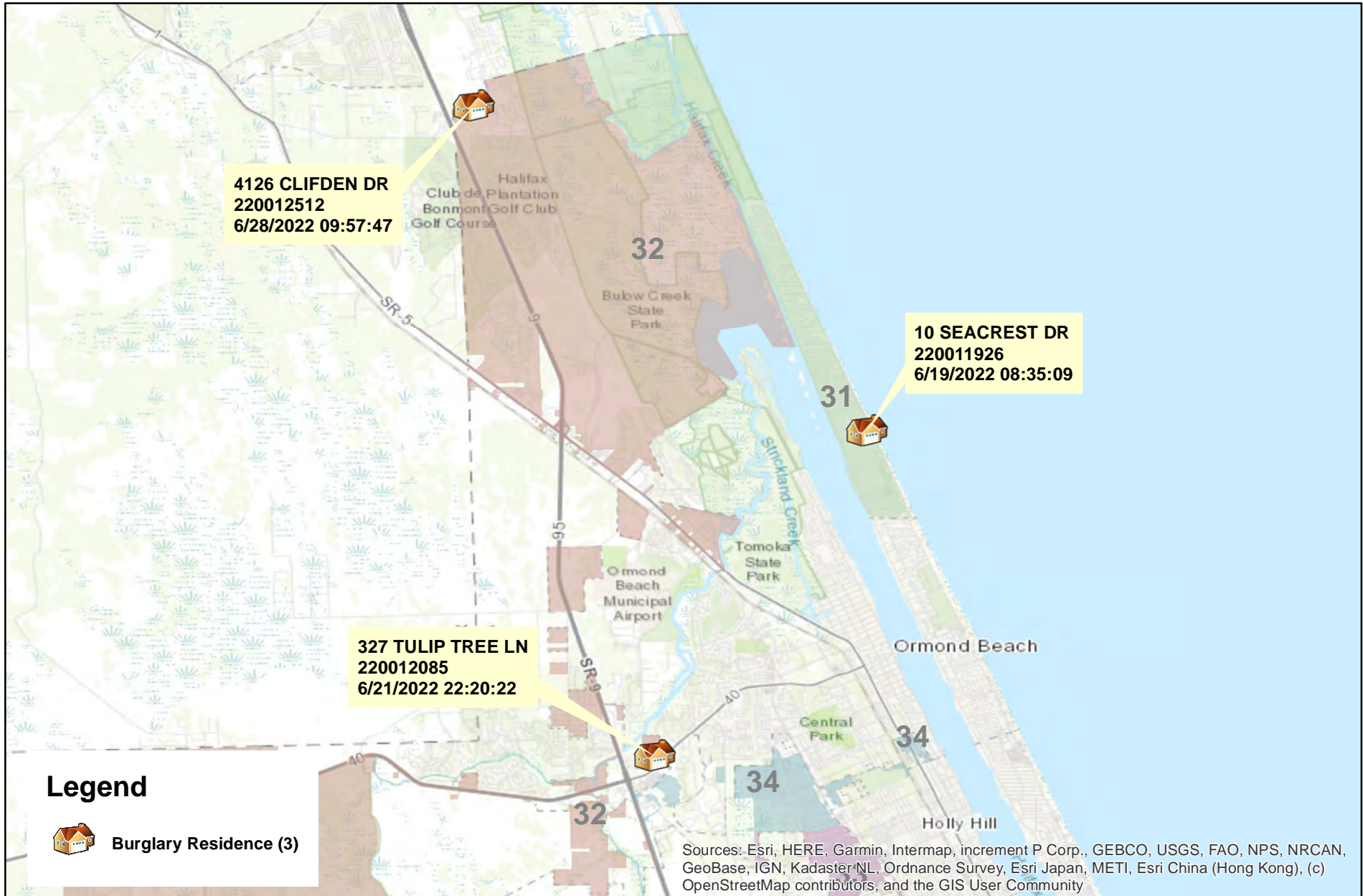
Prepared by: VC Crime Center
Crime Intelligence Analyst
Volusia Sheriff's Office
Printed On: 7/12/2022



This is not a legal document. due to address incompatibilities, some incidents may not be represented and the information on this map should not be viewed as the legal representation of property boundaries, roads, facilities. etc.

District 3 North Burglaries

06/05/2022 thru 07/09/2022



Prepared by: VC Crime Center
 Crime Intelligence Analyst
 Volusia Sheriff's Office
 Printed On: 7/12/2022

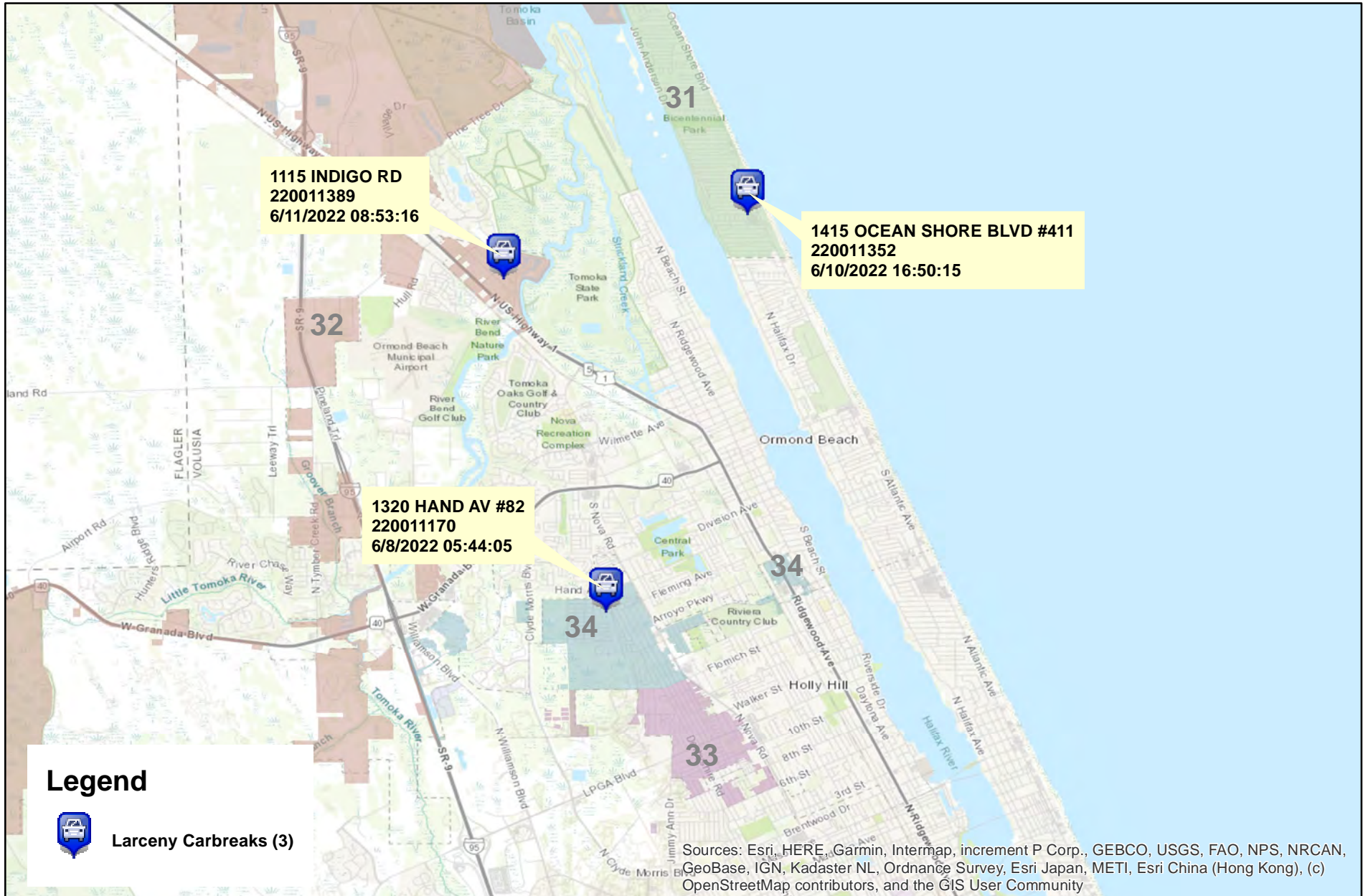
0 0.5 1 2 3 4 Miles
 * Map reflects total number of Incidents and not total number of victims




This is not a legal document. due to address incompatibilities, some incidents may not be represented and the information on this map should not be viewed as the legal representation of property boundaries, roads, facilities. etc.

District 3 North Larceny Carbreaks

06/05/2022 thru 07/09/2022



Legend




Larceny Carbreaks (3)

Sources: Esri, HERE, Garmin, Intermap, increment P Corp., GEBCO, USGS, FAO, NPS, NRCAN, GeoBase, IGN, Kadaster NL, Ordnance Survey, Esri Japan, METI, Esri China (Hong Kong), (c) OpenStreetMap contributors, and the GIS User Community




Prepared by: VC Crime Center
 Crime Intelligence Analyst
 Volusia Sheriff's Office
 Printed On: 7/12/2022



0 0.5 1 2 3 Miles

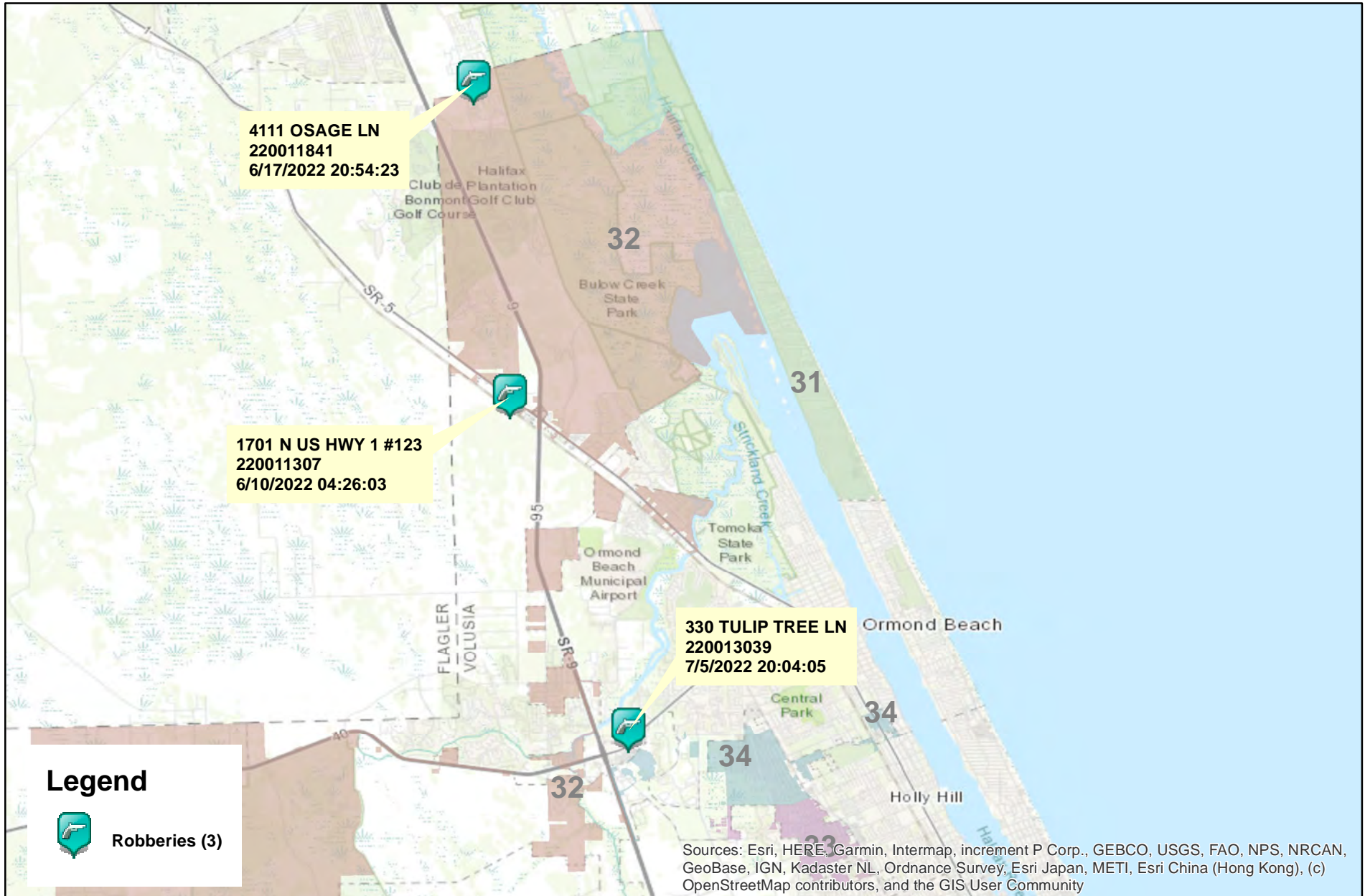
* Map reflects total number of Incidents and not total number of victims



This is not a legal document. due to address incompatibilities, some incidents may not be represented and the information on this map should not be viewed as the legal representation of property boundaries, roads, facilities. etc.

District 3 North Robberies

06/05/2022 thru 07/09/2022



Prepared by: VC Crime Center
Crime Intelligence Analyst
Volusia Sheriff's Office
Printed On: 7/12/2022

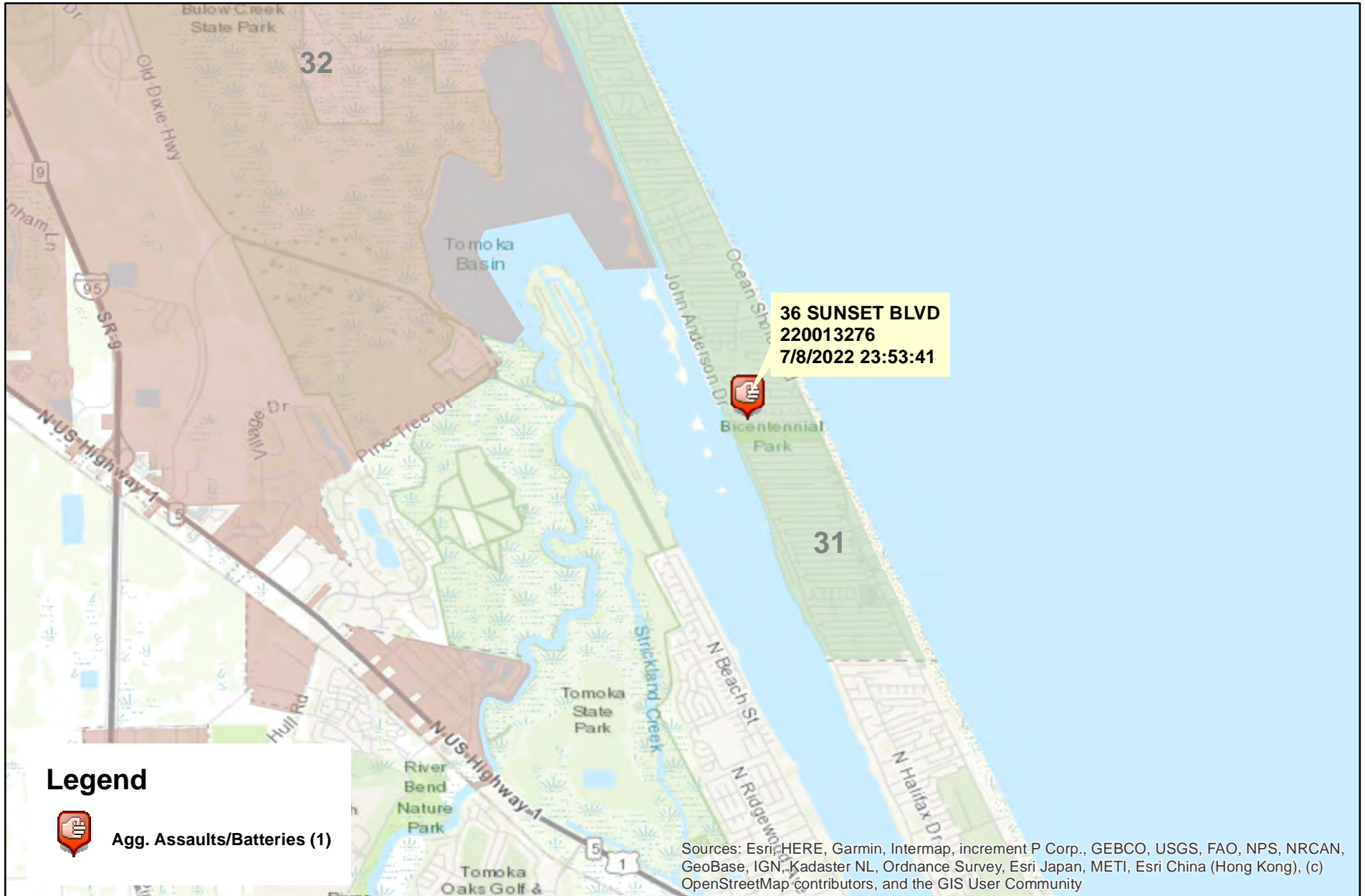
0 0.5 1 2 3 4 5 Miles
* Map reflects total number of Incidents and not total number of victims



This is not a legal document.
due to address incompatibilities, some incidents may not be represented and the information on this map should not be viewed as the legal representation of property boundaries, roads, facilities. etc.

District 3 North Aggravated Assaults and Batteries

06/05/2022 thru 07/09/2022



Prepared by: VC Crime Center
Crime Intelligence Analyst
Volusia Sheriff's Office
Printed On: 7/12/2022

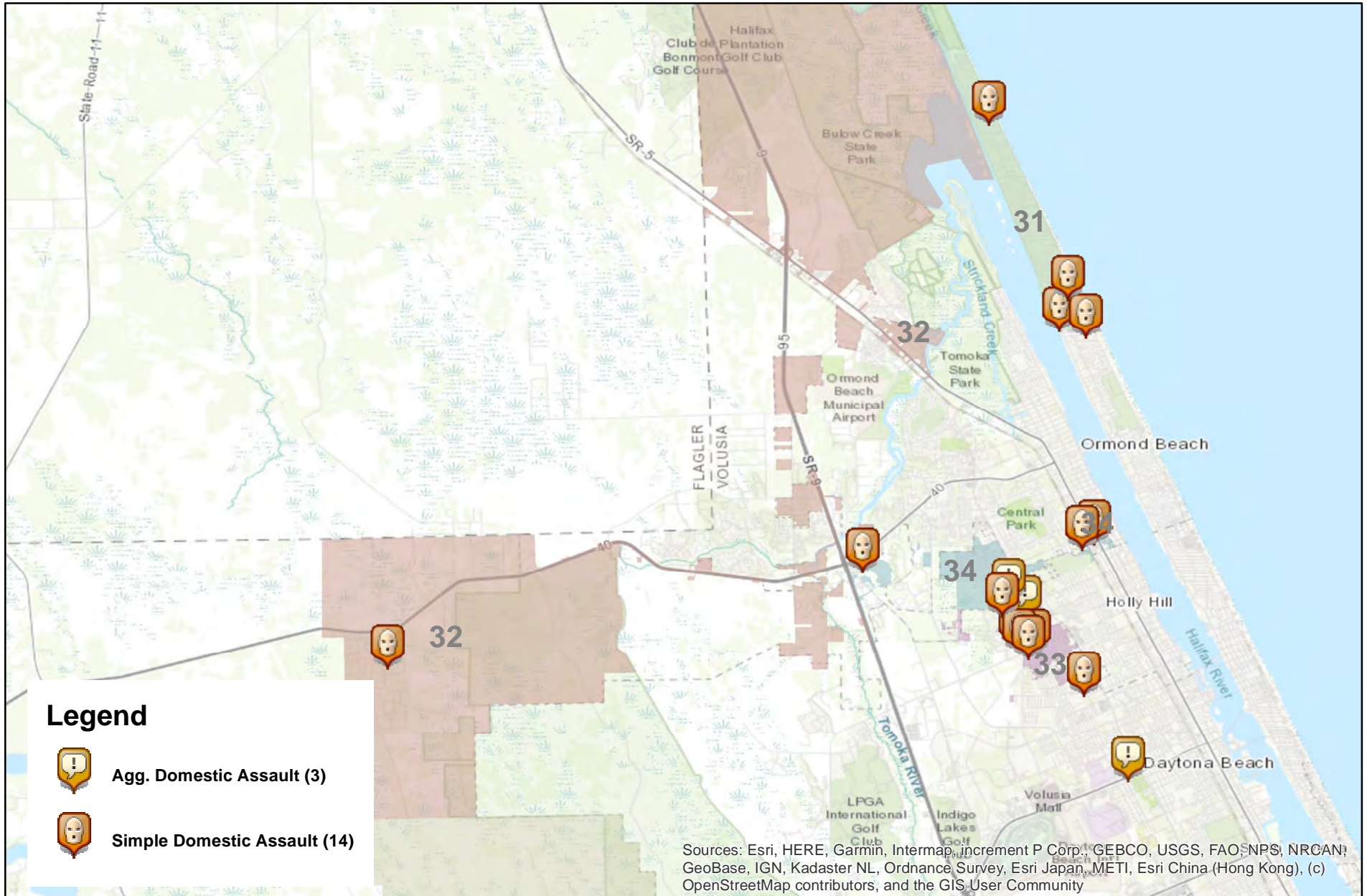
0 0.5 1 2 Miles
* Map reflects total number of Incidents and not total number of victims



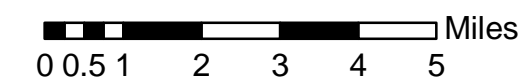
This is not a legal document.
due to address incompatibilities, some incidents may not be represented and the information on this map should not be viewed as the legal representation of property boundaries, roads, facilities. etc.

District 3 North Domestic Assaults and Batteries

06/05/2022 thru 07/09/2022



Prepared by: VC Crime Center
 Crime Intelligence Analyst
 Volusia Sheriff's Office
 Printed On: 7/12/2022



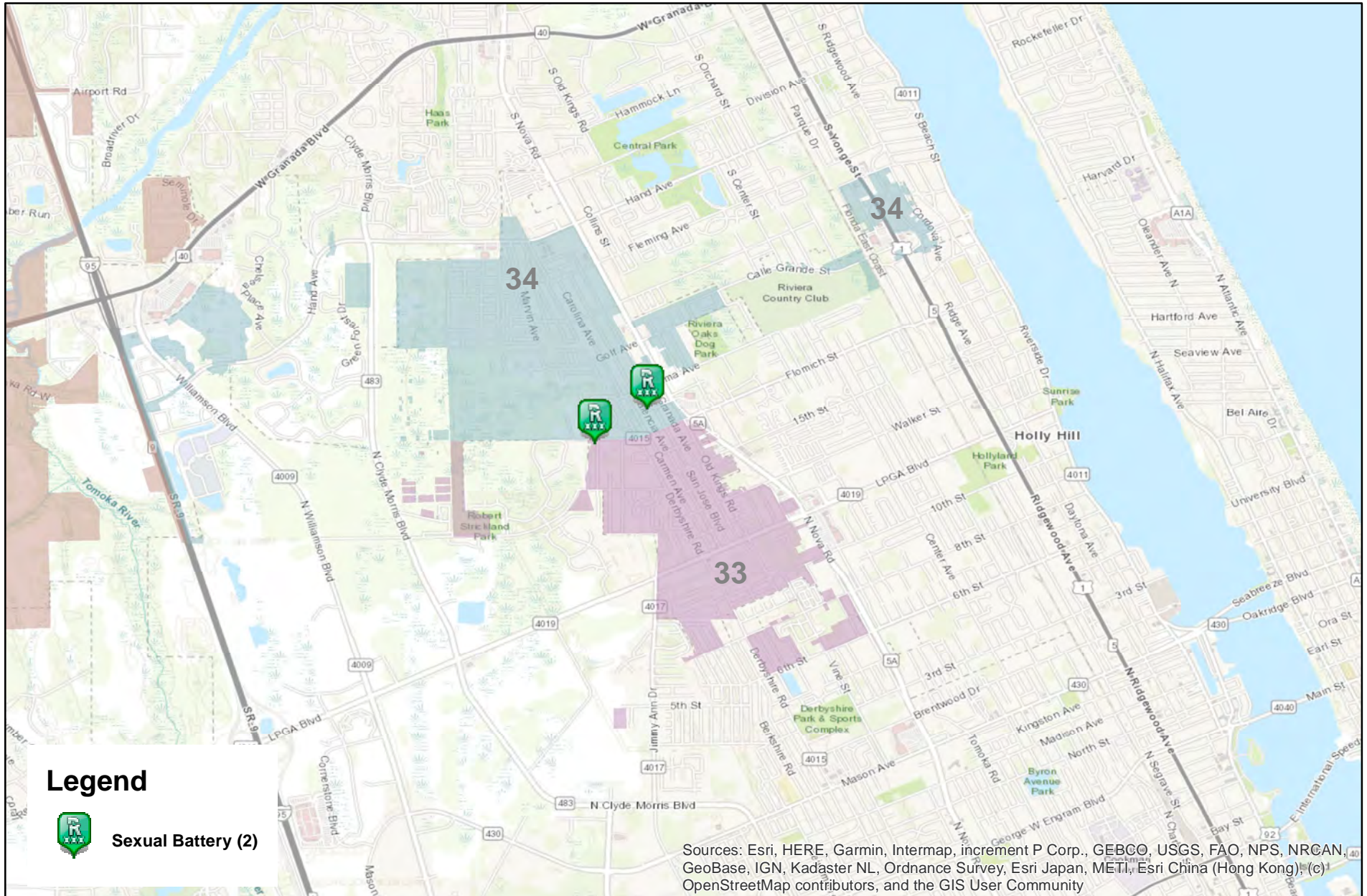
* Map reflects total number of incidents and not total number of victims



This is not a legal document. due to address incompatibilities, some incidents may not be represented and the information on this map should not be viewed as the legal representation of property boundaries, roads, facilities. etc.

District 3 North Sexual Batteries

06/05/2022 thru 07/09/2022



Prepared by: VC Crime Center
Crime Intelligence Analyst
Volusia Sheriff's Office
Printed On: 7/12/2022

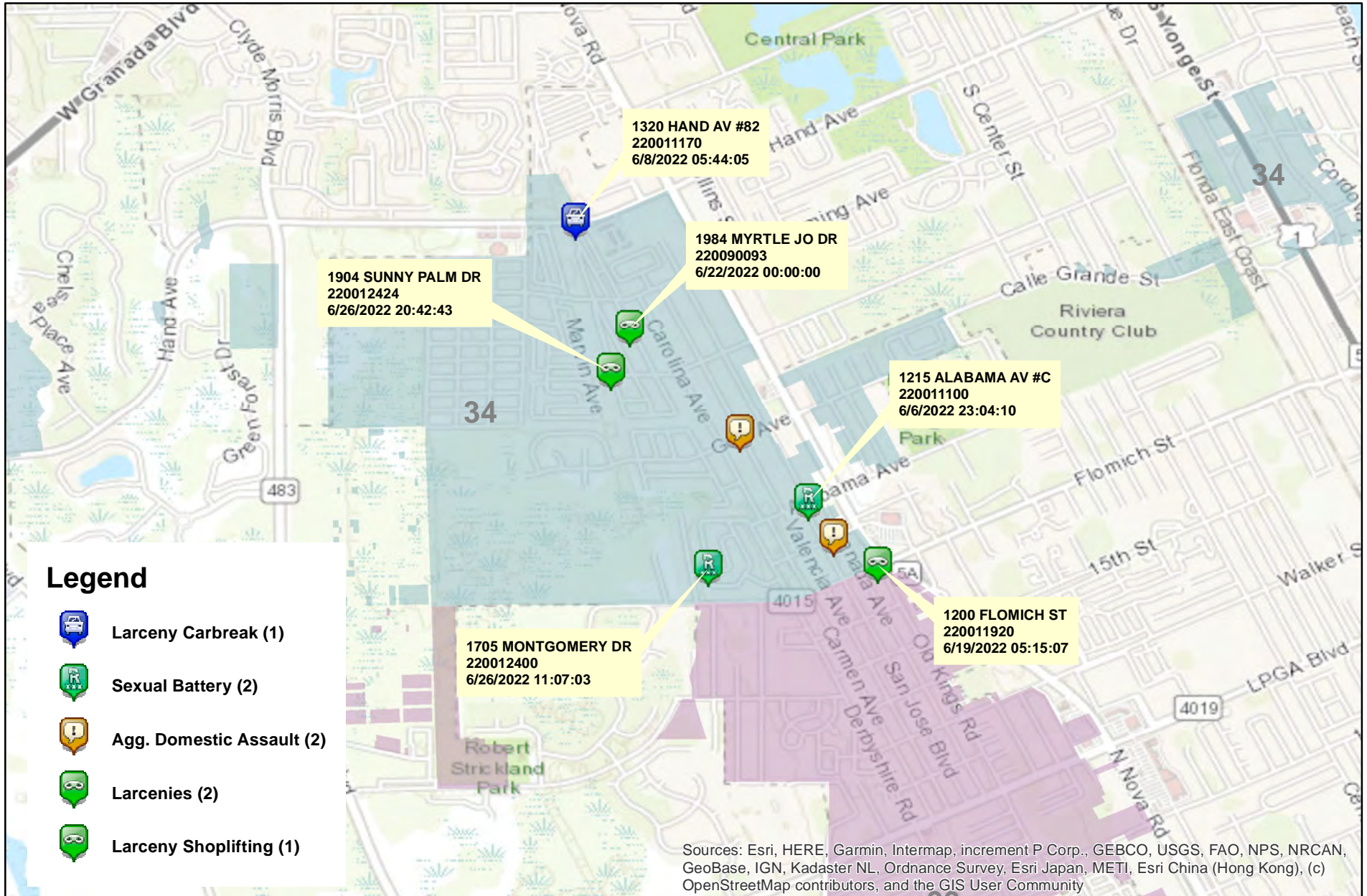
0 0.5 1 Miles
* Map reflects total number of Incidents and not total number of victims




This is not a legal document.
due to address incompatibilities, some incidents may not be represented and the information on this map should not be viewed as the legal representation of property boundaries, roads, facilities. etc.

District 3 North Hot Zone 34

06/05/2022 thru 07/09/2022



Prepared by: VC Crime Center
 Crime Intelligence Analyst
 Volusia Sheriff's Office
 Printed On: 7/13/2022



This is not a legal document. due to address incompatibilities, some incidents may not be represented and the information on this map should not be viewed as the legal representation of property boundaries, roads, facilities. etc.

District 3 North - Part 1 Crimes by Zone

06/05/2022 through 07/09/2022

Volusia County Sheriff's Office	Total	31	32	33	34	35	CT
Total	<u>24</u>	<u>6</u>	<u>6</u>	<u>2</u>	<u>8</u>	<u>1</u>	<u>1</u>
Aggravated Assaults	<u>4</u>	<u>1</u>	<u>0</u>	<u>0</u>	<u>2</u>	<u>0</u>	<u>1</u>
Auto Thefts	<u>3</u>	<u>2</u>	<u>0</u>	<u>1</u>	<u>0</u>	<u>0</u>	<u>0</u>
Burglary Non-Residence	<u>0</u>	<u>0</u>	<u>0</u>	<u>0</u>	<u>0</u>	<u>0</u>	<u>0</u>
Burglary Residence	<u>3</u>	<u>1</u>	<u>2</u>	<u>0</u>	<u>0</u>	<u>0</u>	<u>0</u>
Homicide	<u>0</u>	<u>0</u>	<u>0</u>	<u>0</u>	<u>0</u>	<u>0</u>	<u>0</u>
Larceny All Other	<u>4</u>	<u>1</u>	<u>0</u>	<u>0</u>	<u>2</u>	<u>1</u>	<u>0</u>
Larceny Carbreak	<u>3</u>	<u>1</u>	<u>1</u>	<u>0</u>	<u>1</u>	<u>0</u>	<u>0</u>
Larceny Shoplifting	<u>2</u>	<u>0</u>	<u>0</u>	<u>1</u>	<u>1</u>	<u>0</u>	<u>0</u>
Robbery Armed	<u>1</u>	<u>0</u>	<u>1</u>	<u>0</u>	<u>0</u>	<u>0</u>	<u>0</u>
Robbery Strongarmed	<u>2</u>	<u>0</u>	<u>2</u>	<u>0</u>	<u>0</u>	<u>0</u>	<u>0</u>
Sexual Battery	<u>2</u>	<u>0</u>	<u>0</u>	<u>0</u>	<u>2</u>	<u>0</u>	<u>0</u>

*The Aggravated Assault, Auto Theft,& Sexual Battery statistics reflect the total number of incidents, it does not indicate the total number of victims or vehicles.

The Highlighted numbers indicate zones with higher levels of activity.

Last UCR build date: 7/11/2022 3:47:00 PM

COMPSTAT REPORT



CRIME STATISTICS – DISTRICT 3 SOUTH

Period 22-06: June 05, 2022 – July 09, 2022

Captain Daniel Shivers

COMPSTAT STATISTICAL CRIME COMPARISON TO PREVIOUS 35 DAY PERIODS

District 3 South	2/20/2022	6/5/2022		3/27/2022	6/5/2022		5/1/2022	6/5/2022		3 Periods
Volusia County Sheriff's Office	3/26/2022	7/9/2022		4/30/2022	7/9/2022		6/4/2022	7/9/2022		Average %
VCSO Offense Data	Current - 3	Current (35d)	% Change	Current - 2	Current (35d)	% Change	Current - 1	Current (35d)	% Change	Change
Homicides	0	0	0%	1	0	-100%	0	<u>0</u>	0%	-33%
Auto Thefts	2	0	-100%	0	0	0%	1	<u>0</u>	-100%	-67%
Total Burglaries	2	5	150%	3	5	67%	10	5	-50%	56%
Residence	2	4	100%	2	4	100%	10	<u>4</u>	-60%	47%
Non Residence	0	1	N/A	1	1	0%	0	<u>1</u>	N/A	0%
Total Larcenies	3	6	100%	6	6	0%	6	6	0%	33%
Larcenies	1	6	500%	5	6	20%	2	<u>6</u>	200%	240%
Larceny Carbreak	2	0	-100%	0	0	0%	1	<u>0</u>	-100%	-67%
Larceny Shoplifting	0	0	0%	0	0	0%	1	<u>0</u>	-100%	-33%
Larceny Bicycle	0	0	0%	1	0	-100%	2	<u>0</u>	-100%	-67%
Total Robberies	1	4	300%	1	4	300%	1	4	300%	300%
Armed	0	1	N/A	0	1	N/A	0	<u>1</u>	N/A	0%
Strongarmed	1	3	200%	1	3	200%	1	<u>3</u>	200%	200%
Total Agg. Assaults/Bat.	4	3	-25%	5	3	-40%	8	3	-63%	-43%
Agg. Assaults/Batteries	3	2	-33%	3	2	-33%	4	<u>2</u>	-50%	-39%
Agg. Domestic Assault/Batteries	1	1	0%	2	1	-50%	4	<u>1</u>	-75%	-42%
Person Shot	0	0	0%	0	0	0%	0	<u>0</u>	0%	0%
Total Sexual Bat.	3	2	-33%	1	2	100%	0	2	N/A	22%
Sexual Battery	1	1	0%	0	1	N/A	0	<u>1</u>	N/A	0%
Sexual Battery Child	2	1	-50%	1	1	0%	0	<u>1</u>	N/A	-17%
Total Part One Crimes	15	20	33%	17	20	18%	26	20	-23%	9%
Part One Property Crimes	7	11	57%	9	11	22%	17	<u>11</u>	-35%	15%
Part One Person Crimes	8	9	13%	8	9	13%	9	<u>9</u>	0%	8%
Total Calls For Service	1,561	1,289	-17%	1,587	1,289	-19%	1,488	1,289	-13%	-17%
Firearm Offenses	1	0	-100%	1	0	-100%	1	<u>0</u>	-100%	-100%
All Domestic Violence Cases	14	24	71%	11	24	118%	18	<u>24</u>	33%	74%

NOTE: This Crime data is preliminary and subject to reclassification upon further investigation. The data above reflects the total number of offenses, it does not indicate the total number of incidents. N/A = Not Applicable

Last UCR build date: 7/11/2022 3:47:00 PM

January 1, 2022 through July 9, 2022 compared to the same periods in 2020 and 2021

Volusia County Sheriff's Office	YTD	YTD	2020-2021	YTD	YTD	2021-2022	YTD	YTD	2020-2022	% OF
District 3 South	2020	2021	% Change	2021	2022	%Change	2020	2022	%Change	COUNTYWIDE
Homicides	0	1	N/A	1	1	0%	0	<u>1</u>	N/A	33%
Auto Thefts	14	5	-64%	5	7	40%	14	<u>7</u>	-50%	8%
Total Burglaries	25	17	-32%	17	23	35%	25	23	-8%	17%
Residence	18	15	-17%	15	20	33%	18	<u>20</u>	11%	17%
Non Residence	7	2	-71%	2	3	50%	7	<u>3</u>	-57%	18%
Total Larcenies	85	49	-42%	49	40	-18%	85	40	-53%	8%
Larcenies	54	34	-37%	34	28	-18%	54	<u>28</u>	-48%	10%
Larceny Carbreak	22	7	-68%	7	5	-29%	22	<u>5</u>	-77%	5%
Larceny Shoplifting	3	3	0%	3	1	-67%	3	<u>1</u>	-67%	1%
Larceny Bicycle	6	5	-17%	5	6	20%	6	<u>6</u>	0%	33%
Total Robberies	2	6	200%	6	8	33%	2	8	300%	11%
Armed	0	1	N/A	1	1	0%	0	<u>1</u>	N/A	7%
Strongarmed	2	5	150%	5	7	40%	2	<u>7</u>	250%	13%
Total Agg. Assaults/Bat.	31	24	-23%	24	26	8%	31	26	-16%	N/A
Agg. Assaults/Batteries	16	11	-31%	11	13	18%	16	<u>13</u>	-19%	13%
Agg. Domestic Assault/Batteries	15	13	-13%	13	13	0%	15	<u>13</u>	-13%	9%
Person Shot	1	0	-100%	0	0	0%	1	<u>0</u>	-100%	0%
Total Sexual Bat.	4	4	0%	4	9	125%	4	9	125%	15%
Sexual Battery	1	2	100%	2	3	50%	1	<u>3</u>	200%	23%
Sexual Battery Child	3	2	-33%	2	6	200%	3	<u>6</u>	100%	12%
Total Part One Crimes	161	106	-34%	106	114	8%	161	114	-29%	11%
Part One Property Crimes	124	71	-43%	71	70	-1%	124	<u>70</u>	-44%	10%
Part One Person Crimes	37	35	-5%	35	44	26%	37	<u>44</u>	19%	12%
Total Calls For Service	7,337	9,228	26%	9,228	8,190	-11%	7,337	8,190	12%	15%
Firearm Offenses	15	7	-53%	7	3	-57%	15	<u>3</u>	-80%	5%
All Domestic Violence Cases	76	68	-11%	68	86	26%	76	<u>86</u>	13%	11%

NOTE: This Crime data is preliminary and subject to reclassification upon further investigation. The data above reflects the total number of offenses, it does not indicate the total number of incidents. There were incidents that did not code into either district. These are included in the Countywide Total. N/A = Not Applicable

Last UCR build date: 7/11/2022 3:47:00 PM

January 1, 2022 through July 9, 2022 compared to the same periods in 2020 and 2021

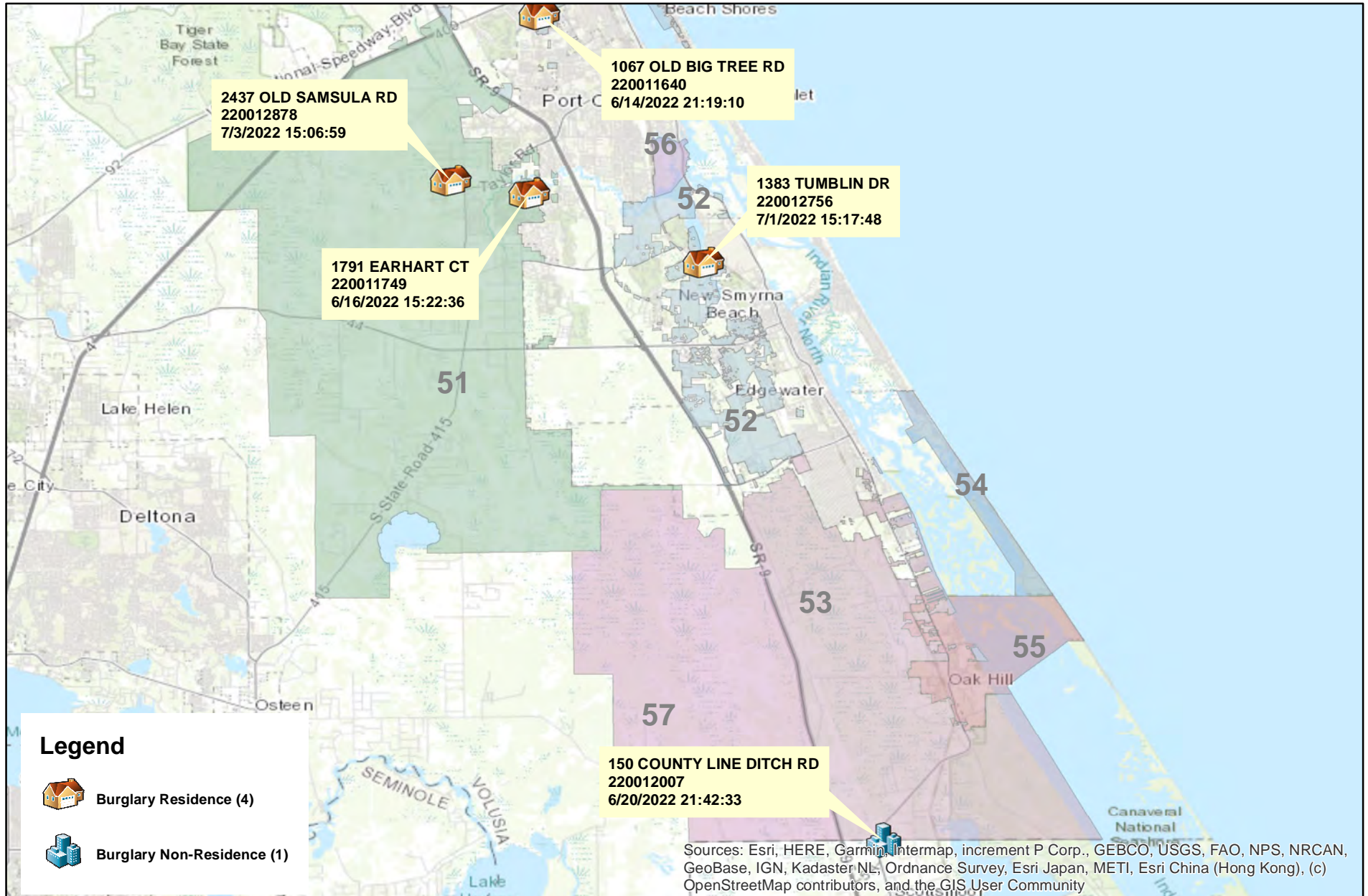
Volusia County Sheriff's Office District 3 South Clearances	YTD 2020					YTD 2021					YTD 2022				
	Offense	Clrs	% Clr	Adult	Juv	Offense	Clrs	% Clr	Adult	Juv	Offense	Clrs	% Clr	Adult	Juv
Homicides	0	0	0%	0	0	1	1	100%	1	0	1	<u>1</u>	100%	1	0
Auto Thefts	14	5	36%	5	0	5	1	20%	1	0	7	<u>2</u>	29%	2	0
Total Burglaries	25	11	44%	11	0	17	13	76%	13	0	23	8	35%	8	0
Residence	18	8	44%	8	0	15	12	80%	12	0	20	<u>8</u>	40%	8	0
Non Residence	7	3	43%	3	0	2	1	50%	1	0	3	<u>0</u>	0%	0	0
Total Larcenies	85	17	20%	16	1	49	15	31%	14	1	40	16	40%	16	0
Larcenies	54	14	26%	14	0	34	9	26%	8	1	28	<u>11</u>	39%	11	0
Larceny Carbreak	22	2	9%	2	0	7	1	14%	1	0	5	<u>2</u>	40%	2	0
Larceny Shoplifting	3	1	33%	0	1	3	3	100%	3	0	1	<u>0</u>	0%	0	0
Larceny Bicycle	6	0	0%	0	0	5	2	40%	2	0	6	<u>3</u>	50%	3	0
Total Robberies	2	1	50%	0	1	6	6	100%	6	0	8	8	100%	8	0
Armed	0	0	0%	0	0	1	1	100%	1	0	1	<u>1</u>	100%	1	0
Strongarmed	2	1	50%	0	1	5	5	100%	5	0	7	<u>7</u>	100%	7	0
Total Agg. Assaults/Bat.	31	20	65%	20	0	24	19	79%	18	1	26	24	92%	23	1
Agg. Assaults/Batteries	16	8	50%	8	0	11	8	73%	7	1	13	<u>11</u>	85%	10	1
Agg. Domestic Assault/Batteries	15	12	80%	12	0	13	11	85%	11	0	13	<u>13</u>	100%	13	0
Person Shot	1	0	0%	0	0	0	0	0%	0	0	0	<u>0</u>	0%	0	0
Total Sexual Bat.	4	4	100%	4	0	4	2	50%	2	0	9	3	33%	2	1
Sexual Battery	1	2	200%	2	0	2	1	50%	1	0	3	<u>1</u>	33%	1	0
Sexual Battery Child	3	2	67%	2	0	2	1	50%	1	0	6	<u>2</u>	33%	1	1
Total Part One Crimes	161	57	35%	55	2	106	57	54%	55	2	114	62	54%	60	2
Part One Property Crimes	124	33	27%	32	1	71	29	41%	28	1	70	<u>26</u>	37%	26	0
Part One Person Crimes	37	24	65%	23	1	35	28	80%	27	1	44	<u>36</u>	82%	34	2

NOTE: This Crime data is preliminary and subject to reclassification upon further investigation. The data above reflects the total number of offenses, it does not indicate the total number of incidents.

Last UCR build date: 7/11/2022 3:47:00 PM

District 3 South Burglaries

06/05/2022 thru 07/09/2022



Legend

- Burglary Residence (4)
- Burglary Non-Residence (1)

Sources: Esri, HERE, Garmin, Intermap, increment P Corp., GEBCO, USGS, FAO, NPS, NRCAN, GeoBase, IGN, Kadaster NL, Ordnance Survey, Esri Japan, METI, Esri China (Hong Kong), (c) OpenStreetMap contributors, and the GIS User Community



Prepared by: VC Crime Center
 Crime Intelligence Analyst
 Volusia Sheriff's Office
 Printed On: 7/12/2022

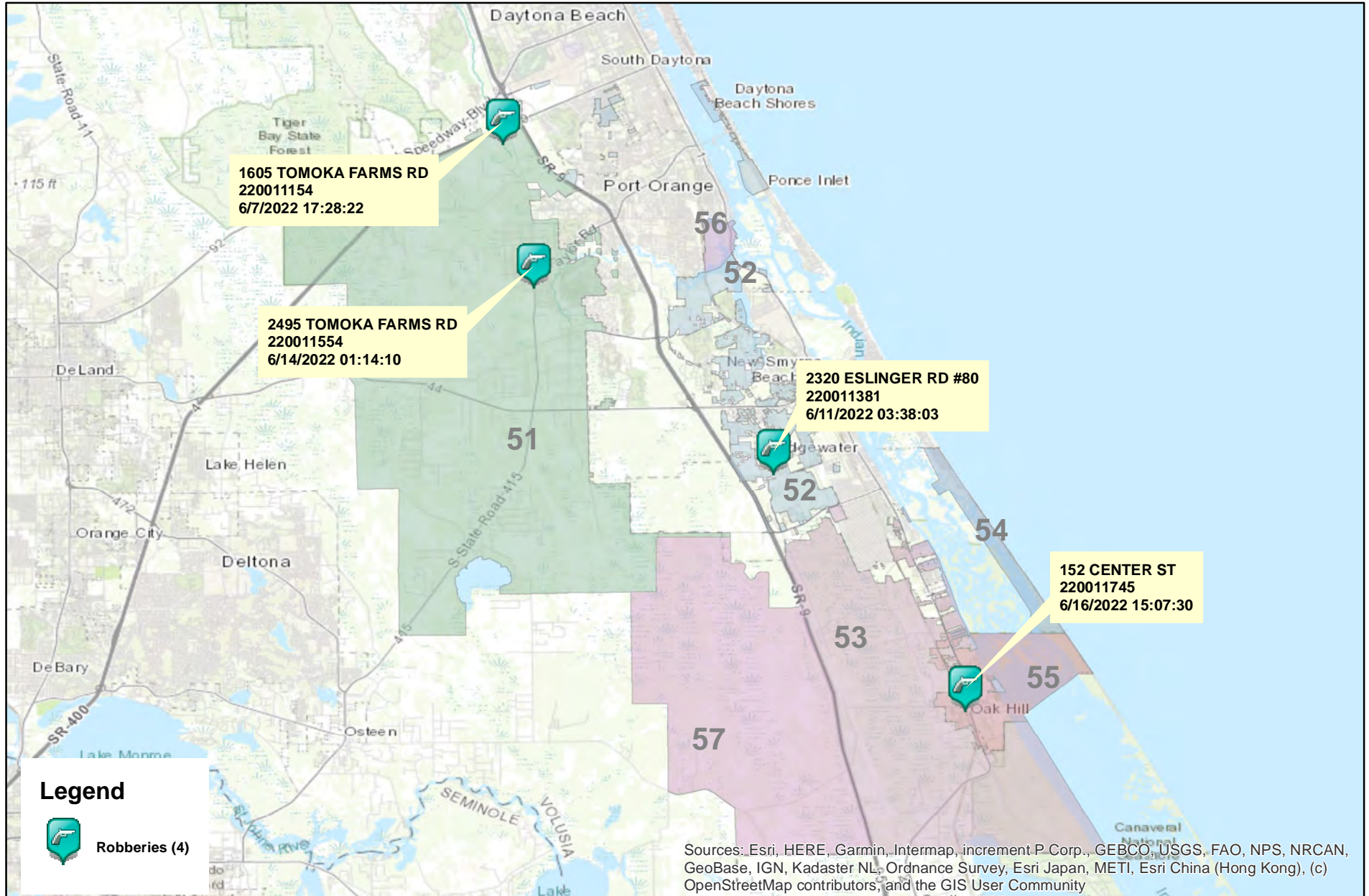
0 0.5 1 2 3 4 5 Miles
 * Map reflects total number of Incidents and not total number of victims



This is not a legal document. due to address incompatibilities, some incidents may not be represented and the information on this map should not be viewed as the legal representation of property boundaries, roads, facilities. etc.

District 3 South Robberies

06/05/2022 thru 07/09/2022



Prepared by: VC Crime Center
 Crime Intelligence Analyst
 Volusia Sheriff's Office
 Printed On: 7/12/2022

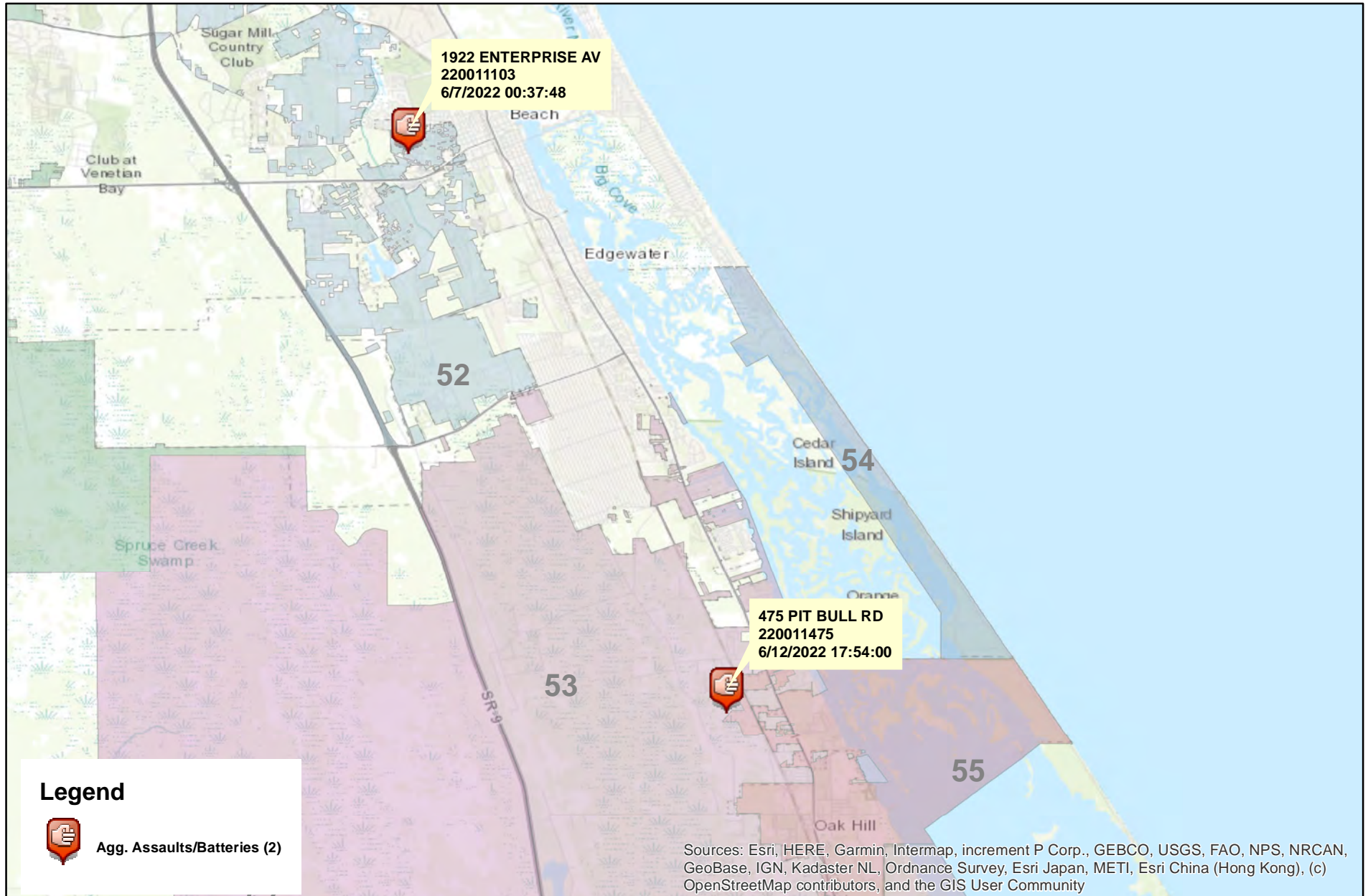
0 1 2 4 6 8 10 Miles
 * Map reflects total number of Incidents and not total number of victims



This is not a legal document. due to address incompatibilities, some incidents may not be represented and the information on this map should not be viewed as the legal representation of property boundaries, roads, facilities. etc.

District 3 South Aggravated Assaults and Batteries

06/05/2022 thru 07/09/2022



Prepared by: VC Crime Center
Crime Intelligence Analyst
Volusia Sheriff's Office
Printed On: 7/12/2022

0 0.5 1 2 3 4 5 Miles

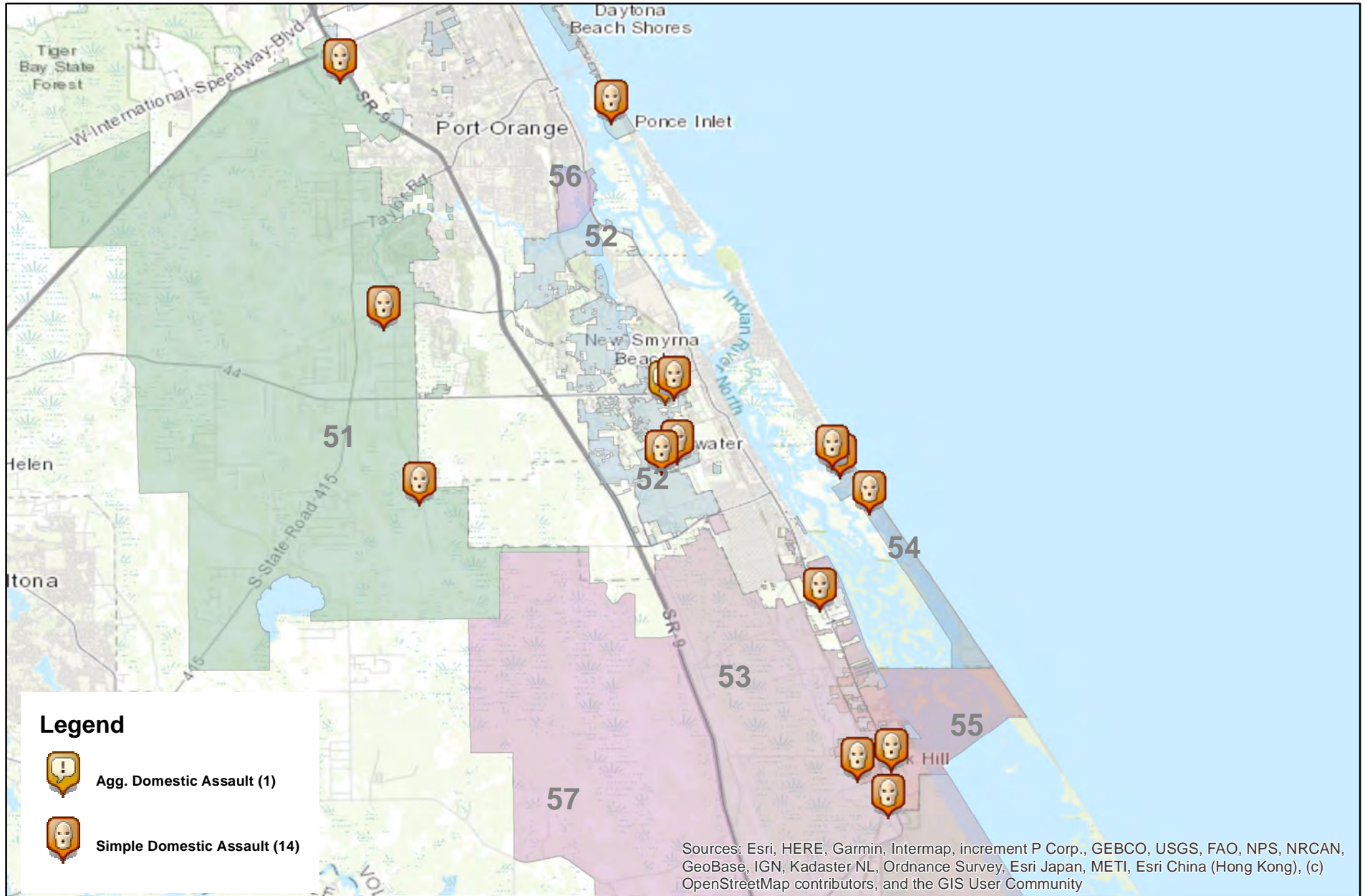
* Map reflects total number of Incidents and not total number of victims



This is not a legal document.
due to address incompatibilities, some incidents may not be represented and the information on this map should not be viewed as the legal representation of property boundaries, roads, facilities. etc.

District 3 South Domestic Assaults and Batteries

06/05/2022 thru 07/09/2022



Prepared by: VC Crime Center
 Crime Intelligence Analyst
 Volusia Sheriff's Office
 Printed On: 7/12/2022

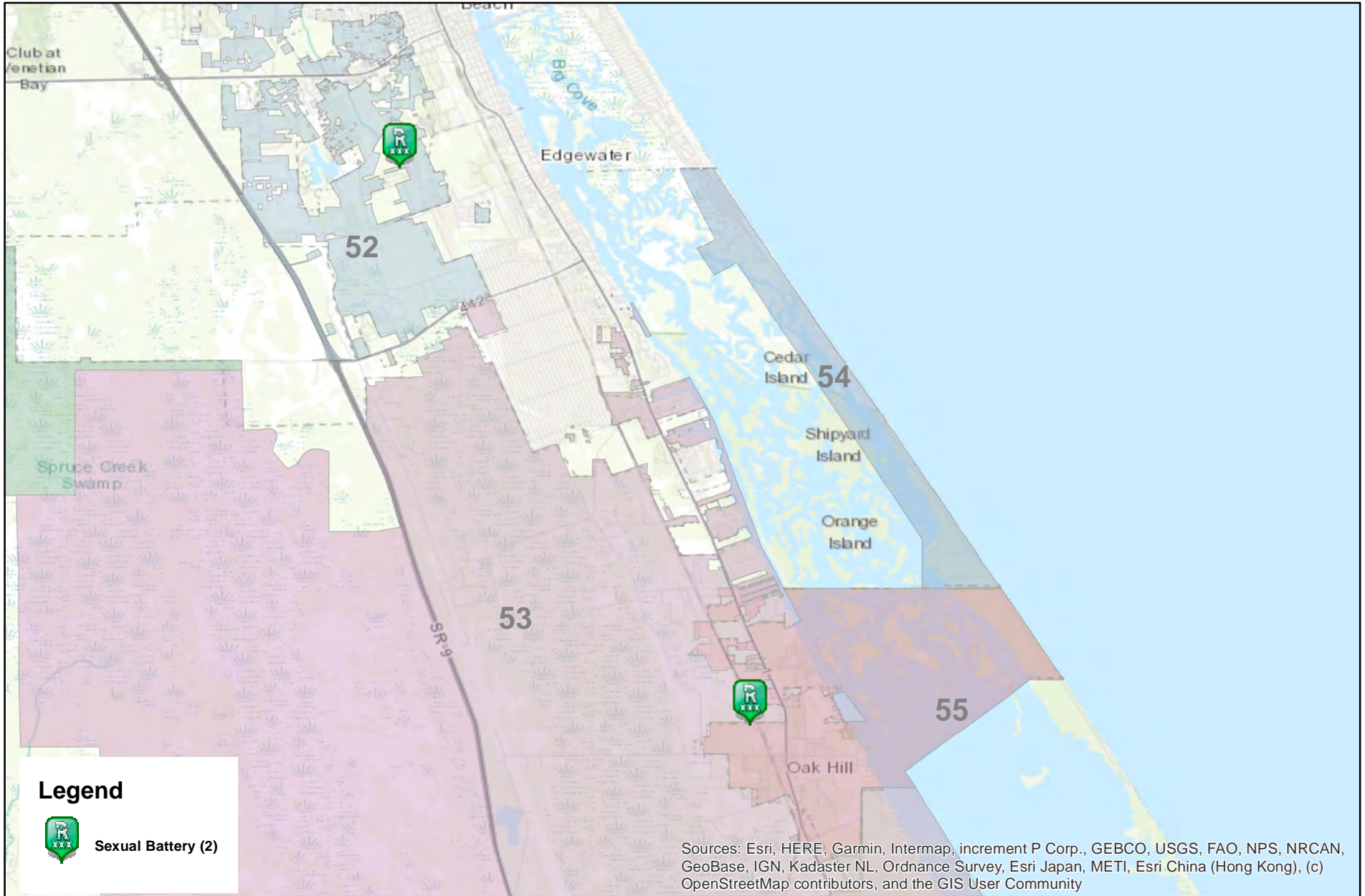
0 0.5 1 2 3 4 5 Miles
 * Map reflects total number of Incidents and not total number of victims



This is not a legal document. due to address incompatibilities, some incidents may not be represented and the information on this map should not be viewed as the legal representation of property boundaries, roads, facilities. etc.

District 3 South Sexual Batteries

06/05/2022 thru 07/09/2022



Prepared by: VC Crime Center
Crime Intelligence Analyst
Volusia Sheriff's Office
Printed On: 7/12/2022

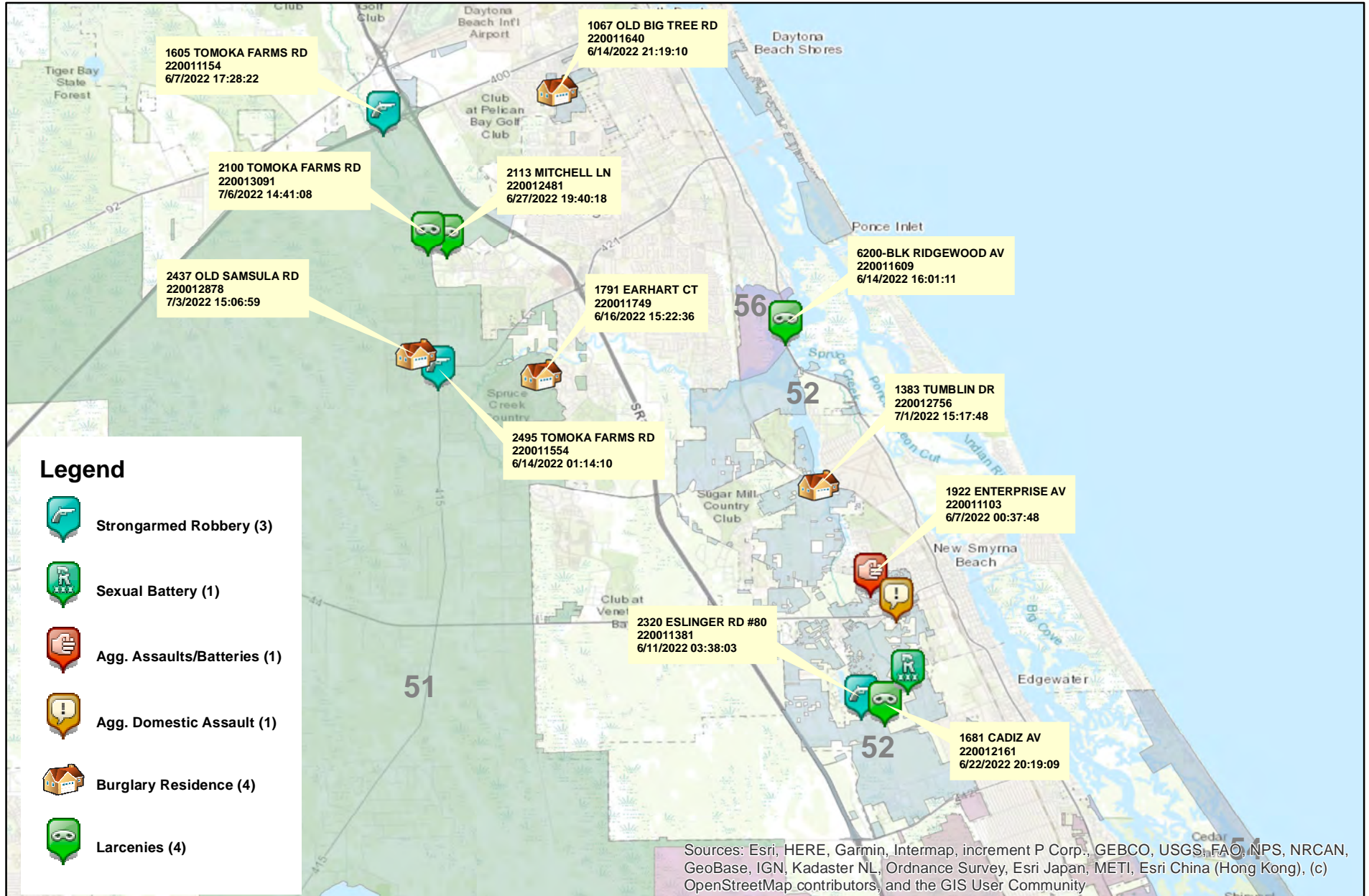
0 0.5 1 2 3 4 Miles
* Map reflects total number of Incidents and not total number of victims



This is not a legal document.
due to address incompatibilities, some
incidents may not be represented and
the information on this map should not be
viewed as the legal representation of
property boundaries, roads, facilities. etc.

District 3 South Hot Zones 51 & 52

06/05/2022 thru 07/09/2022



Prepared by: VC Crime Center
 Crime Intelligence Analyst
 Volusia Sheriff's Office
 Printed On: 7/12/2022

0 0.5 1 2 3 4 5 Miles
 * Map reflects total number of Incidents and not total number of victims



This is not a legal document. due to address incompatibilities, some incidents may not be represented and the information on this map should not be viewed as the legal representation of property boundaries, roads, facilities. etc.

District 3 South - Part 1 Crimes by Zone

06/05/2022 through 07/09/2022

Volusia County Sheriff's Office	Total	51	52	53	54	55	CT
Total	<u>20</u>	<u>7</u>	<u>7</u>	<u>4</u>	<u>0</u>	<u>2</u>	<u>0</u>
Aggravated Assaults	<u>3</u>	<u>0</u>	<u>2</u>	<u>1</u>	<u>0</u>	<u>0</u>	<u>0</u>
Auto Thefts	<u>0</u>	<u>0</u>	<u>0</u>	<u>0</u>	<u>0</u>	<u>0</u>	<u>0</u>
Burglary Non-Residence	<u>1</u>	<u>0</u>	<u>0</u>	<u>1</u>	<u>0</u>	<u>0</u>	<u>0</u>
Burglary Residence	<u>4</u>	<u>2</u>	<u>2</u>	<u>0</u>	<u>0</u>	<u>0</u>	<u>0</u>
Homicide	<u>0</u>	<u>0</u>	<u>0</u>	<u>0</u>	<u>0</u>	<u>0</u>	<u>0</u>
Larceny All Other	<u>6</u>	<u>3</u>	<u>1</u>	<u>0</u>	<u>0</u>	<u>2</u>	<u>0</u>
Larceny Carbreak	<u>0</u>	<u>0</u>	<u>0</u>	<u>0</u>	<u>0</u>	<u>0</u>	<u>0</u>
Larceny Shoplifting	<u>0</u>	<u>0</u>	<u>0</u>	<u>0</u>	<u>0</u>	<u>0</u>	<u>0</u>
Robbery Armed	<u>1</u>	<u>0</u>	<u>0</u>	<u>1</u>	<u>0</u>	<u>0</u>	<u>0</u>
Robbery Strongarmed	<u>3</u>	<u>2</u>	<u>1</u>	<u>0</u>	<u>0</u>	<u>0</u>	<u>0</u>
Sexual Battery	<u>2</u>	<u>0</u>	<u>1</u>	<u>1</u>	<u>0</u>	<u>0</u>	<u>0</u>

*The Aggravated Assault, Auto Theft,& Sexual Battery statistics reflect the total number of incidents, it does not indicate the total number of victims or vehicles.

The Highlighted numbers indicate zones with higher levels of activity.

Last UCR build date: 7/11/2022 3:47:00 PM

COMPSTAT REPORT

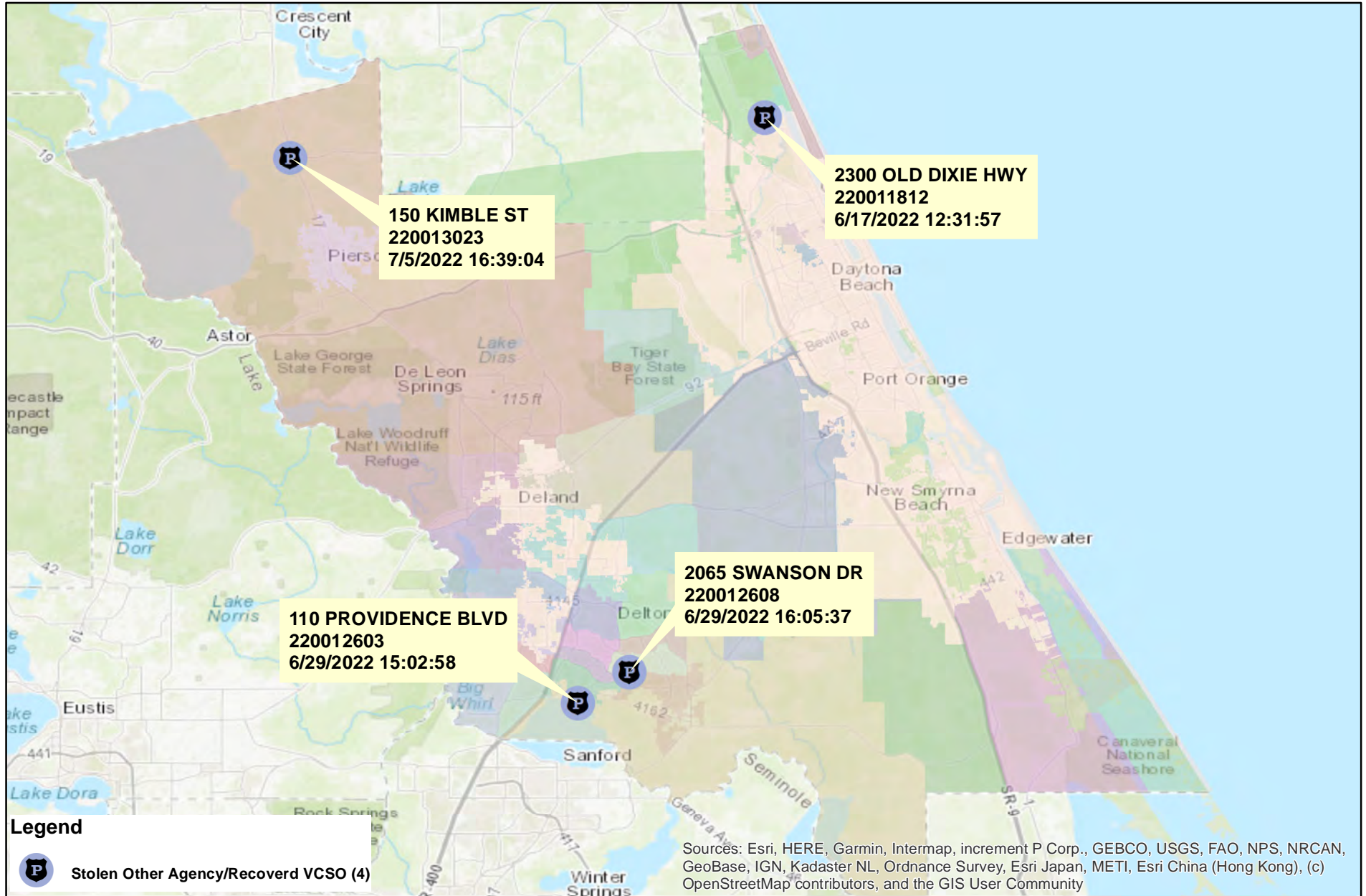


INVESTIGATIVE SERVICES SECTION

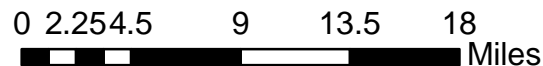
Period 22-06: June 05, 2022 – July 09, 2022

Captain Eric Dietrich

Agencywide Auto Recoveries 06/05/2022 thru 07/09/2022



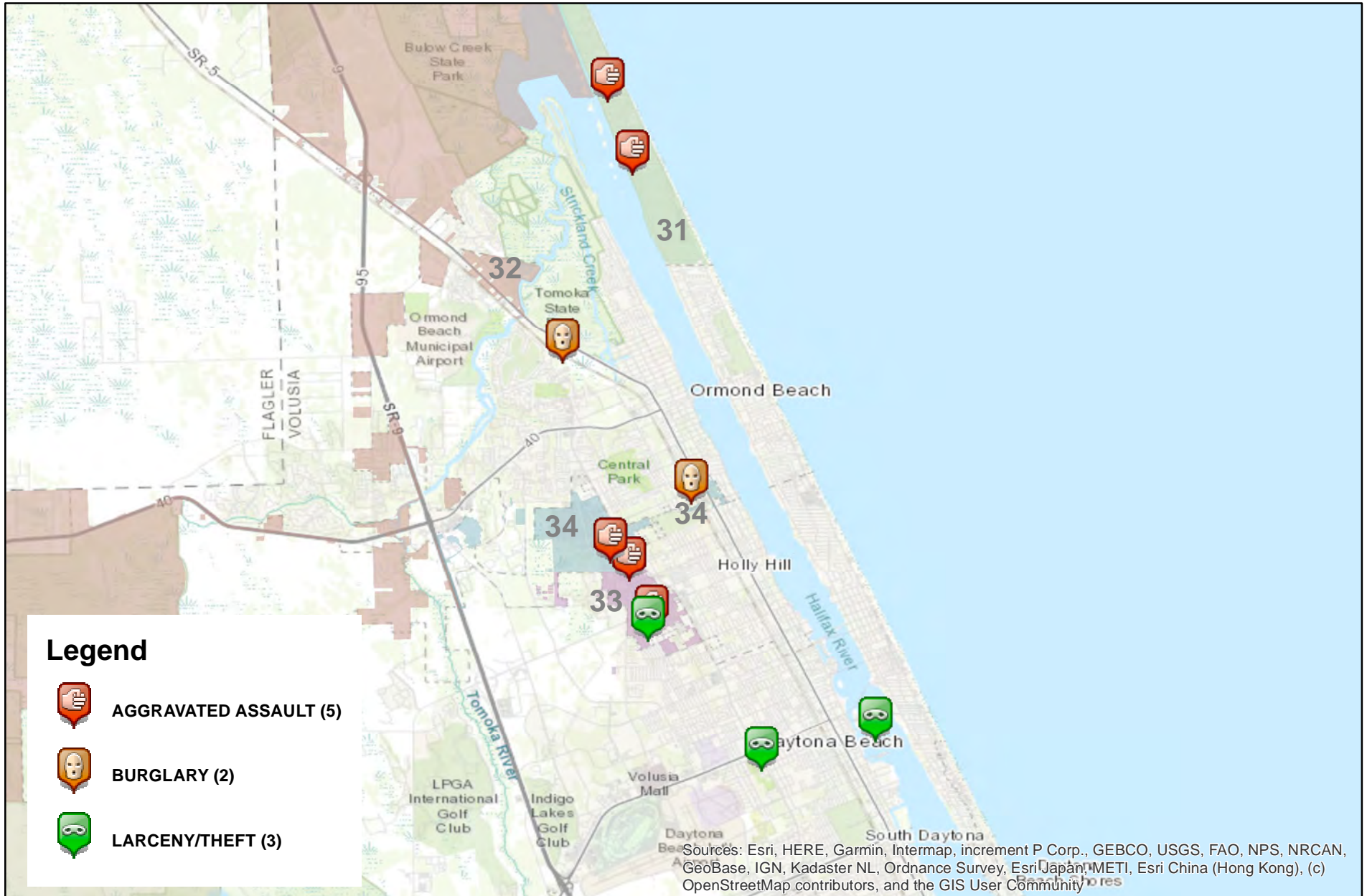
Prepared by: VC Crime Center
Crime Intelligence Analyst
Volusia Sheriff's Office
Printed On: 7/12/2022



This is not a legal document.
Due to address incompatibilities, some incidents may not be represented and the information on this map should not be viewed as the legal representation of property boundaries, roads, facilities, etc.

District 3 North Part | Arrests by Location

06/05/2022 thru 07/09/2022



Prepared by: VC Crime Center
 Crime Intelligence Analyst
 Volusia Sheriff's Office
 Printed On: 7/12/2022

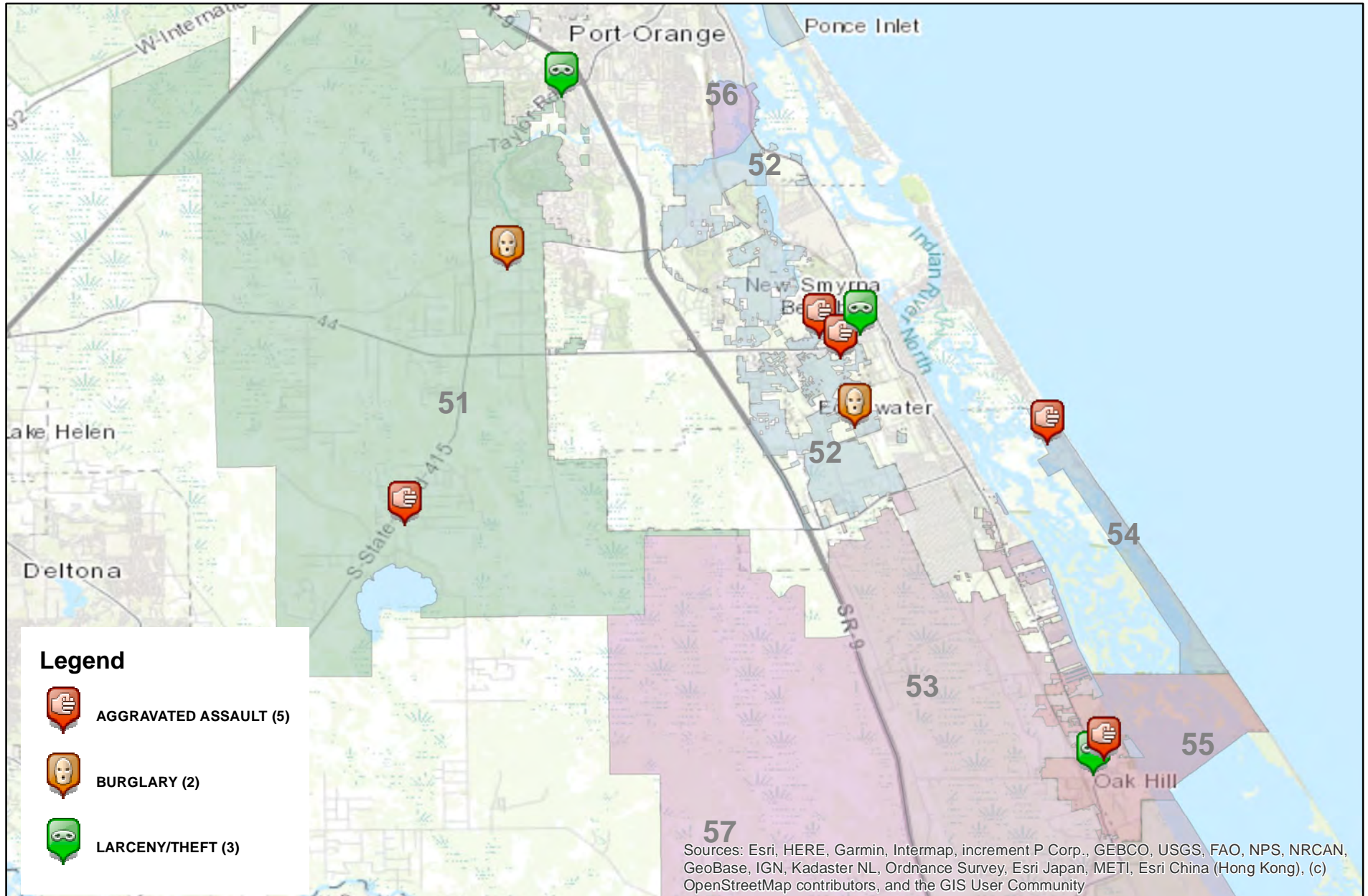
0 0.5 1 2 3 4 5 Miles
 * Map reflects total number of Incidents and not total number of victims



This is not a legal document. due to address incompatibilities, some incidents may not be represented and the information on this map should not be viewed as the legal representation of property boundaries, roads, facilities. etc.

District 3 South Part I Arrests by Location

06/05/2022 thru 07/09/2022



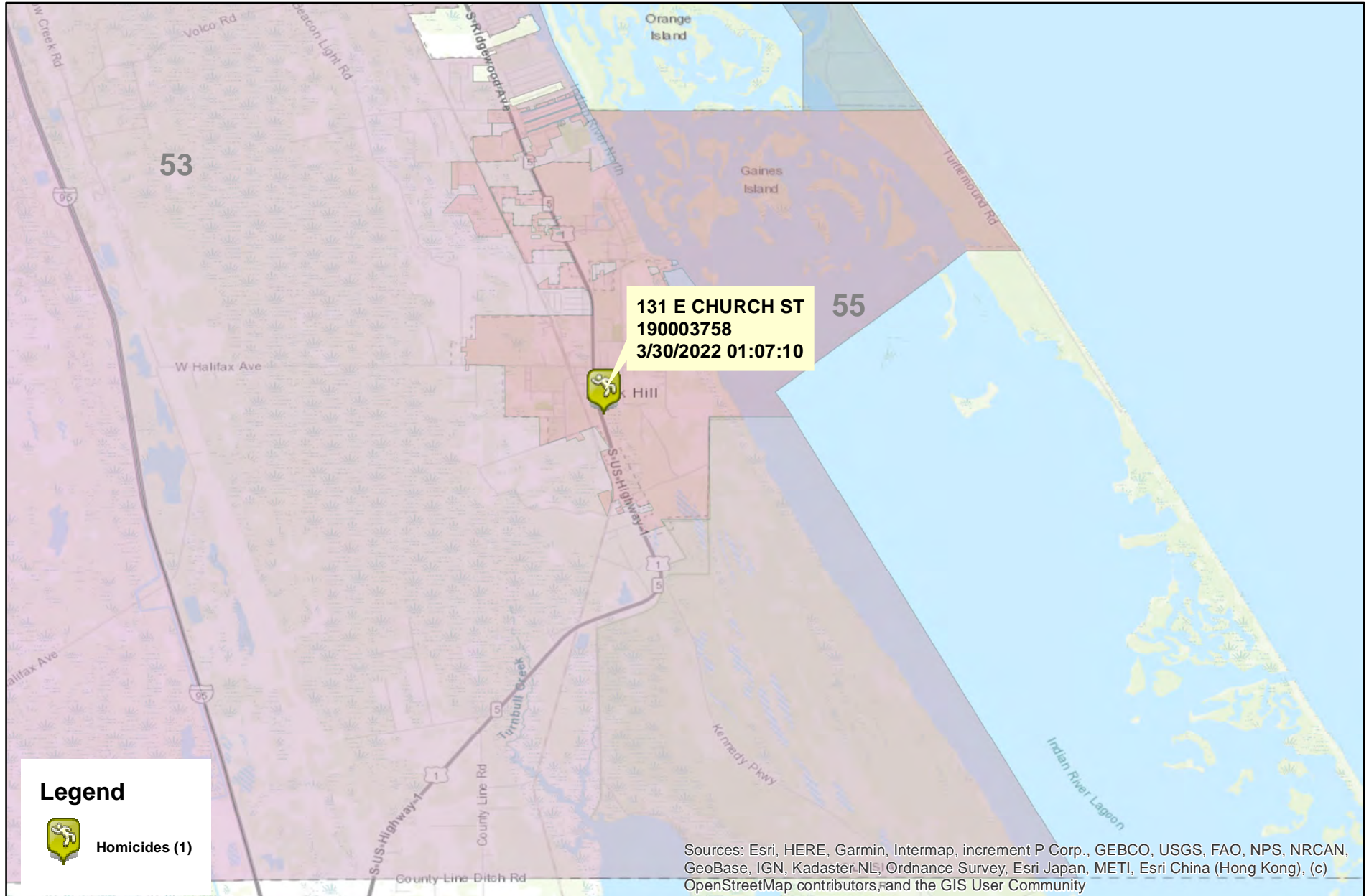
Prepared by: VC Crime Center
 Crime Intelligence Analyst
 Volusia Sheriff's Office
 Printed On: 7/12/2022

0 0.5 1 2 3 4 5 Miles
 * Map reflects total number of Incidents and not total number of victims



This is not a legal document. due to address incompatibilities, some incidents may not be represented and the information on this map should not be viewed as the legal representation of property boundaries, roads, facilities. etc.

District 3 South Homicides 01/01/2022 thru 12/31/2022



Prepared by: VC Crime Center
Crime Intelligence Analyst
Volusia Sheriff's Office
Printed On: 7/12/2022

0 0.5 1 2 3 Miles
* Map reflects total number of Incidents and
not total number of victims



This is not a legal document.
due to address incompatibilities, some
incidents may not be represented and
the information on this map should not be
viewed as the legal representation of
property boundaries, roads, facilities. etc.

COMPSTAT REPORT

UPCOMING EVENTS

- **Next Countywide CompStat Session: August 11, 2022 at 0830 hours**, Stephen Saboda Training Center, 3901 Tiger Bay Rd, Daytona Beach, Reporting Period 22.07: July 10, 2022 thru August 06, 2022.