

COMPSTAT REPORT



CRIME STATISTICS – COUNTYWIDE

Period 22-08: August 07, 2022 – September 03, 2022

Sheriff Michael J. Chitwood
Chief Deputy Brian Henderson

COMPSTAT STATISTICAL CRIME COMPARISON TO PREVIOUS 28 DAY PERIODS

COUNTYWIDE	5/15/2022	8/7/2022		6/12/2022	8/7/2022		7/10/2022	8/7/2022		3 Periods
Volusia County Sheriff's Office	6/11/2022	9/3/2022		7/9/2022	9/3/2022		8/6/2022	9/3/2022		Average %
VCSO Offense Data	Current - 3	Current (28d)	% Change	Current - 2	Current (28d)	% Change	Current - 1	Current (28d)	% Change	Change
Homicides	0	0	0%	1	0	-100%	1	<u>0</u>	-100%	-67%
Auto Thefts	9	6	-33%	14	6	-57%	11	<u>6</u>	-45%	-45%
Total Burglaries	21	18	-14%	25	18	-28%	23	18	-22%	-21%
Residence	20	12	-40%	21	12	-43%	18	<u>12</u>	-33%	-39%
Non Residence	1	6	500%	4	6	50%	5	<u>6</u>	20%	190%
Total Larcenies	78	61	-22%	54	61	13%	75	61	-19%	-9%
Larcenies	38	35	-8%	24	35	46%	38	<u>35</u>	-8%	10%
Larceny Carbreak	19	14	-26%	18	14	-22%	18	<u>14</u>	-22%	-24%
Larceny Shoplifting	19	11	-42%	11	11	0%	18	<u>11</u>	-39%	-27%
Larceny Bicycle	2	1	-50%	1	1	0%	1	<u>1</u>	0%	-17%
Total Robberies	10	6	-40%	16	6	-63%	10	6	-40%	-48%
Armed	2	3	50%	3	3	0%	1	<u>3</u>	200%	83%
Strongarmed	8	3	-63%	13	3	-77%	9	<u>3</u>	-67%	-69%
Total Agg. Assaults/Bat.	38	43	13%	32	43	34%	55	43	-22%	9%
Agg. Assaults/Batteries	16	22	38%	13	22	69%	31	<u>22</u>	-29%	26%
Agg. Domestic Assault/Batteries	22	21	-5%	19	21	11%	24	<u>21</u>	-13%	-2%
Person Shot	2	0	-100%	2	0	-100%	0	<u>0</u>	0%	-67%
Total Sexual Bat.	8	7	-13%	5	7	40%	11	7	-36%	-3%
Sexual Battery	1	0	-100%	1	0	-100%	0	<u>0</u>	0%	-67%
Sexual Battery Child	7	7	0%	4	7	75%	11	<u>7</u>	-36%	13%
Total Part One Crimes	164	141	-14%	147	141	-4%	186	141	-24%	-14%
Part One Property Crimes	108	85	-21%	93	85	-9%	109	<u>85</u>	-22%	-17%
Part One Person Crimes	56	56	0%	54	56	4%	77	<u>56</u>	-27%	-8%
Total Calls For Service	8,173	7,835	-4%	8,095	7,835	-3%	8,356	7,835	-6%	-5%
Firearm Offenses	12	15	25%	6	15	150%	23	<u>15</u>	-35%	47%
All Domestic Violence Cases	116	109	-6%	126	109	-13%	113	<u>109</u>	-4%	-8%

January 1, 2022 through September 3, 2022 compared to the same periods in 2020 and 2021

Volusia County Sheriff's Office	YTD	YTD	2020-2021	YTD	YTD	2021-2022	YTD	YTD	2020-2022
COUNTYWIDE	2020	2021	% Change	2021	2022	%Change	2020	2022	%Change
Homicides	6	8	33%	8	4	-50%	6	4	-33%
Auto Thefts	139	122	-12%	122	101	-17%	139	101	-27%
Total Burglaries	241	158	-34%	158	175	11%	241	175	-27%
Residence	185	127	-31%	127	147	16%	185	147	-21%
Non Residence	56	31	-45%	31	28	-10%	56	28	-50%
Total Larcenies	875	693	-21%	693	640	-8%	875	640	-27%
Larcenies	435	367	-16%	367	356	-3%	435	356	-18%
Larceny Carbreak	257	168	-35%	168	137	-18%	257	137	-47%
Larceny Shoplifting	155	134	-14%	134	127	-5%	155	127	-18%
Larceny Bicycle	28	24	-14%	24	20	-17%	28	20	-29%
Total Robberies	69	113	64%	113	87	-23%	69	87	26%
Armed	16	15	-6%	15	19	27%	16	19	19%
Strongarmed	53	98	85%	98	68	-31%	53	68	28%
Total Agg. Assaults/Bat.	288	311	8%	311	342	10%	288	342	19%
Agg. Assaults/Batteries	156	154	-1%	154	155	1%	156	155	-1%
Agg. Domestic Assault/Batteries	132	157	19%	157	187	19%	132	187	42%
Person Shot	9	4	-56%	4	14	250%	9	14	56%
Total Sexual Bat.	56	57	2%	57	76	33%	56	76	36%
Sexual Battery	12	17	42%	17	11	-35%	12	11	-8%
Sexual Battery Child	44	40	-9%	40	65	63%	44	65	48%
Total Part One Crimes	1,674	1,462	-13%	1,462	1,425	-3%	1,674	1,425	-15%
Part One Property Crimes	1,255	973	-22%	973	916	-6%	1,255	916	-27%
Part One Person Crimes	419	489	17%	489	509	4%	419	509	21%
Total Calls For Service	71,607	71,688	0%	71,688	71,930	0%	71,607	71,930	0%
Firearm Offenses	97	106	9%	106	95	-10%	97	95	-2%
All Domestic Violence Cases	919	915	0%	915	978	7%	919	978	6%

NOTE: This Crime data is preliminary and subject to reclassification upon further investigation. The data above reflects the total number of offenses, it does not indicate the total number of incidents. There were incidents that did not code into either district. These are included in the Countywide Total. N/A = Not Applicable

Last UCR build date: 9/5/2022 5:29:00 PM

Volusia County Sheriff's Office	7/10/2022	8/7/2022	Percent	8/7/2021	8/7/2022	Percent
Arrest Data	8/6/2022	9/3/2022	Change	9/3/2021	9/3/2022	Change
Homicides	2	0	-100%	1	<u>0</u>	-100%
Auto Thefts	9	1	-89%	11	<u>1</u>	-91%
Total Burglaries	14	15	7%	11	15	36%
Residence	7	4	-43%	3	<u>4</u>	33%
Non Residence	7	11	57%	8	<u>11</u>	38%
Total Larcenies	17	30	76%	13	30	131%
Larcenies	5	14	180%	7	<u>14</u>	100%
Larceny Carbreak	2	6	200%	0	<u>6</u>	N/A
Larceny Shoplifting	10	10	0%	5	<u>10</u>	100%
Larceny Bicycle	0	0	0%	1	<u>0</u>	-100%
Total Robberies	4	2	-50%	3	2	-33%
Armed	0	0	0%	0	<u>0</u>	0%
Strongarmed	4	2	-50%	3	<u>2</u>	-33%
Total Agg. Assaults/Batteries	32	35	9%	25	35	40%
Agg. Assaults/Batteries	31	35	13%	23	<u>35</u>	52%
Agg. Domestic/Batteries	1	0	-100%	2	<u>0</u>	-100%
Total Sexual Batteries	0	4	N/A	2	4	100%
Sexual Battery	0	3	N/A	2	<u>3</u>	50%
Sexual Battery Child	0	0	0%	0	<u>0</u>	0%
Total Part 1 Arrests	78	87	12%	65	87	34%
Non-Violent Crime Arrests	40	46	15%	35	46	31%
Violent Crime Arrests	38	41	8%	30	41	37%
Prostitution	0	1	N/A	0	<u>1</u>	N/A
Narcotics	83	72	-13%	70	<u>72</u>	3%
Miscellaneous	354	421	19%	317	<u>421</u>	33%
Total Arrests	515	581	13%	453	581	28%
	CompStat	CompStat 8		LY CompStat 8	CompStat 8	

NOTE: This data is to be used internally for Volusia County Sheriff's Office use only. This Crime data is Preliminary and subject to reclassification upon further Investigation. **There were arrest that did not code into either district. These are included in the CityWide Total.** N/A = Not Applicable

January 1, 2022 through September 3, 2022 compared to the same periods in 2020 and 2021

VCSO Countywide Clearances	YTD 2020					YTD 2021					YTD 2022				
	Offense	Clrs	% Clr	Adult	Juv	Offense	Clrs	% Clr	Adult	Juv	Offense	Clrs	% Clr	Adult	Juv
Homicides	6	4	67%	4	0	8	8	100%	7	1	4	3	75%	3	0
Auto Thefts	139	72	52%	56	16	122	57	47%	48	9	101	51	50%	38	13
Total Burglaries	241	114	47%	104	10	158	76	48%	72	4	175	74	42%	66	8
Residence	185	89	48%	82	7	127	61	48%	57	4	147	62	42%	57	5
Non Residence	56	25	45%	22	3	31	15	48%	15	0	28	12	43%	9	3
Total Larcenies	875	318	36%	274	44	693	229	33%	210	19	640	235	37%	215	20
Larcenies	435	118	27%	106	12	367	79	22%	77	2	356	99	28%	91	8
Larceny Carbreak	257	85	33%	55	30	168	45	27%	32	13	137	49	36%	41	8
Larceny Shoplifting	155	111	72%	109	2	134	97	72%	94	3	127	82	65%	79	3
Larceny Bicycle	28	4	14%	4	0	24	8	33%	7	1	20	5	25%	4	1
Total Robberies	69	61	88%	59	2	113	113	100%	102	11	87	83	95%	74	9
Armed	16	12	75%	11	1	15	14	93%	13	1	19	19	100%	16	3
Strongarmed	53	49	92%	48	1	98	99	101%	89	10	68	64	94%	58	6
Total Agg. Assaults/Bat.	288	232	81%	218	14	311	239	77%	218	21	342	263	77%	237	26
Agg. Assaults/Batteries	156	116	74%	106	10	154	100	65%	85	15	155	102	66%	85	17
Agg. Domestic Assault/Batteries	132	116	88%	112	4	157	139	89%	133	6	187	161	86%	152	9
Person Shot	9	9	100%	9	0	10	4	40%	4	0	16	10	63%	7	3
Total Sexual Bat.	56	38	68%	32	6	59	31	53%	26	5	76	46	61%	39	7
Sexual Battery	12	8	67%	8	0	18	7	39%	7	0	11	10	91%	10	0
Sexual Battery Child	44	30	68%	24	6	41	24	59%	19	5	65	36	55%	29	7
Total Part One Crimes	1,674	837	50%	697	92	1,462	753	52%	683	70	1,425	754	53%	671	83
Part One Property Crimes	1255	504	40%	434	70	973	362	37%	330	32	916	360	39%	319	41
Part One Person Crimes	419	333	79%	263	22	489	391	80%	353	38	509	394	77%	352	42

NOTE: This Crime data is preliminary and subject to reclassification upon further investigation. The data above reflects the total number of offenses, it does not indicate the total number of incidents.

Last UCR build date: 9/5/2022 5:29:00 PM

COMPSTAT REPORT

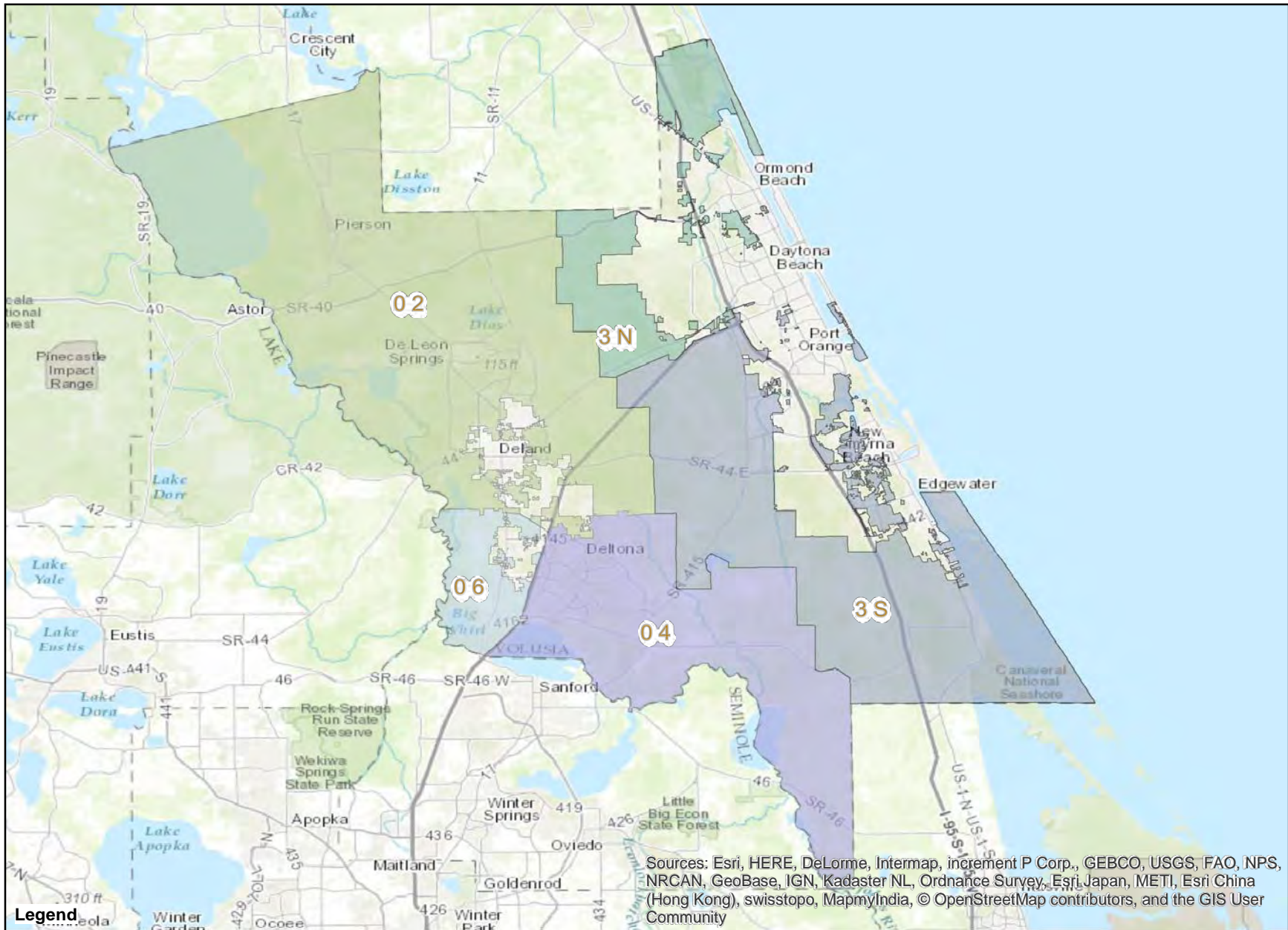


WEST VOLUSIA

Period 22-08: August 07, 2022 – September 03, 2022

Sheriff Michael J. Chitwood
Chief Deputy Brian Henderson

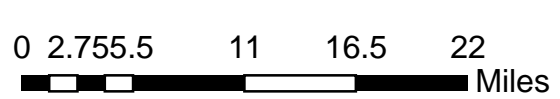
Volusia Sheriff's Office Districts



Sources: Esri, HERE, DeLorme, Intermap, increment P Corp., GEBCO, USGS, FAO, NPS, NRCAN, GeoBase, IGN, Kadaster NL, Ordnance Survey, Esri Japan, METI, Esri China (Hong Kong), swisstopo, MapmyIndia, © OpenStreetMap contributors, and the GIS User Community



Prepared by: Patrick Harding
 Crime Intelligence Analyst
 Volusia Sheriff's Office
 Printed On: 5/10/2017



This is not a legal document.
 Due to address incompatibilities, some incidents may not be represented and the information on this map should not be viewed as the legal representation of property boundaries, roads, facilities, etc.

COMPSTAT REPORT



CRIME STATISTICS – DISTRICT 4

Period 22-08: August 07, 2022 – September 03, 2022

Captain Kyle McDaniel

COMPSTAT STATISTICAL CRIME COMPARISON TO PREVIOUS 28 DAY PERIODS

District 4	5/15/2022	8/7/2022		6/12/2022	8/7/2022		7/10/2022	8/7/2022		3 Periods
Volusia County Sheriff's Office	6/11/2022	9/3/2022		7/9/2022	9/3/2022		8/6/2022	9/3/2022		Average %
VCSO Offense Data	Current - 3	Current (28d)	% Change	Current -2	Current (28d)	% Change	Current - 1	Current (28d)	% Change	Change
Homicides	0	0	0%	0	0	0%	1	<u>0</u>	-100%	-33%
Auto Thefts	1	1	0%	3	1	-67%	4	<u>1</u>	-75%	-47%
Total Burglaries	3	6	100%	8	6	-25%	4	6	50%	42%
Residence	3	4	33%	7	4	-43%	3	<u>4</u>	33%	8%
Non Residence	0	2	N/A	1	2	100%	1	<u>2</u>	100%	67%
Total Larcenies	25	18	-28%	22	18	-18%	26	18	-31%	-26%
Larcenies	9	7	-22%	5	7	40%	15	<u>7</u>	-53%	-12%
Larceny Carbreak	5	3	-40%	9	3	-67%	5	<u>3</u>	-40%	-49%
Larceny Shoplifting	10	8	-20%	7	8	14%	6	<u>8</u>	33%	9%
Larceny Bicycle	1	0	-100%	1	0	-100%	0	<u>0</u>	0%	-67%
Total Robberies	4	2	-50%	10	2	-80%	6	2	-67%	-66%
Armed	1	1	0%	2	1	-50%	1	<u>1</u>	0%	-17%
Strongarmed	3	1	-67%	8	1	-88%	5	<u>1</u>	-80%	-78%
Total Agg. Assaults/Bat.	18	22	22%	14	22	57%	21	22	5%	28%
Agg. Assaults/Batteries	8	11	38%	5	11	120%	10	<u>11</u>	10%	56%
Agg. Domestic Assault/Batteries	10	11	10%	9	11	22%	11	<u>11</u>	0%	11%
Person Shot	2	0	-100%	1	0	-100%	0	<u>0</u>	0%	-67%
Total Sexual Bat.	4	2	-50%	1	2	100%	2	2	0%	17%
Sexual Battery	0	0	0%	0	0	0%	0	<u>0</u>	0%	0%
Sexual Battery Child	4	2	-50%	1	2	100%	2	<u>2</u>	0%	17%
Total Part One Crimes	55	51	-7%	58	51	-12%	64	51	-20%	-13%
Part One Property Crimes	29	25	-14%	33	25	-24%	34	<u>25</u>	-26%	-22%
Part One Person Crimes	26	26	0%	25	26	4%	30	<u>26</u>	-13%	-3%
Total Calls For Service	2,637	2,310	-12%	2,444	2,310	-5%	2,568	2,310	-10%	-9%
Firearm Offenses	9	8	-11%	4	8	100%	10	<u>8</u>	-20%	23%
All Domestic Violence Cases	46	41	-11%	53	41	-23%	39	<u>41</u>	5%	-9%

NOTE: This Crime data is preliminary and subject to reclassification upon further investigation. The data above reflects the total number of offenses, it does not indicate the total number of incidents. N/A = Not Applicable

Last UCR build date: 9/5/2022 5:29:00 PM

January 1, 2022 through September 3, 2022 compared to the same periods in 2020 and 2021

Volusia County Sheriff's Office	YTD	YTD	2020-2021	YTD	YTD	2021-2022	YTD	YTD	2020-2022	% OF
District 4	2020	2021	% Change	2021	2022	%Change	2020	2022	%Change	COUNTYWIDE
Homicides	3	3	0%	3	1	-67%	3	<u>1</u>	-67%	25%
Auto Thefts	33	35	6%	35	29	-17%	33	<u>29</u>	-12%	29%
Total Burglaries	92	50	-46%	50	56	12%	92	56	-39%	32%
Residence	72	43	-40%	43	45	5%	72	<u>45</u>	-38%	31%
Non Residence	20	7	-65%	7	11	57%	20	<u>11</u>	-45%	39%
Total Larcenies	316	280	-11%	280	247	-12%	316	247	-22%	39%
Larcenies	140	104	-26%	104	119	14%	140	<u>119</u>	-15%	33%
Larceny Carbreak	85	68	-20%	68	48	-29%	85	<u>48</u>	-44%	35%
Larceny Shoplifting	87	101	16%	101	71	-30%	87	<u>71</u>	-18%	56%
Larceny Bicycle	4	7	75%	7	9	29%	4	<u>9</u>	125%	45%
Total Robberies	28	44	57%	44	35	-20%	28	35	25%	40%
Armed	8	2	-75%	2	8	300%	8	<u>8</u>	0%	42%
Strongarmed	20	42	110%	42	27	-36%	20	<u>27</u>	35%	40%
Total Agg. Assaults/Bat.	102	121	19%	121	154	27%	102	154	51%	N/A
Agg. Assaults/Batteries	52	63	21%	63	67	6%	52	<u>67</u>	29%	43%
Agg. Domestic Assault/Batteries	50	58	16%	58	87	50%	50	<u>87</u>	74%	47%
Person Shot	2	1	-50%	1	6	500%	2	<u>6</u>	200%	38%
Total Sexual Bat.	28	25	-11%	25	25	0%	28	25	-11%	33%
Sexual Battery	5	7	40%	7	3	-57%	5	<u>3</u>	-40%	27%
Sexual Battery Child	23	18	-22%	18	22	22%	23	<u>22</u>	-4%	34%
Total Part One Crimes	602	558	-7%	558	547	-2%	602	547	-9%	40%
Part One Property Crimes	441	365	-17%	365	332	-9%	441	<u>332</u>	-25%	36%
Part One Person Crimes	161	193	20%	193	215	11%	161	<u>215</u>	34%	42%
Total Calls For Service	22,736	21,479	-6%	21,479	21,551	0%	22,736	21,551	-5%	30%
Firearm Offenses	35	47	34%	47	41	-13%	35	<u>41</u>	17%	43%
All Domestic Violence Cases	412	369	-10%	369	383	4%	412	<u>383</u>	-7%	39%

NOTE: This Crime data is preliminary and subject to reclassification upon further investigation. The data above reflects the total number of offenses, it does not indicate the total number of incidents. There were incidents that did not code into either district. These are included in the Countywide Total. N/A = Not Applicable

Last UCR build date: 9/5/2022 5:29:00 PM

January 1, 2022 through September 3, 2022 compared to the same periods in 2020 and 2021

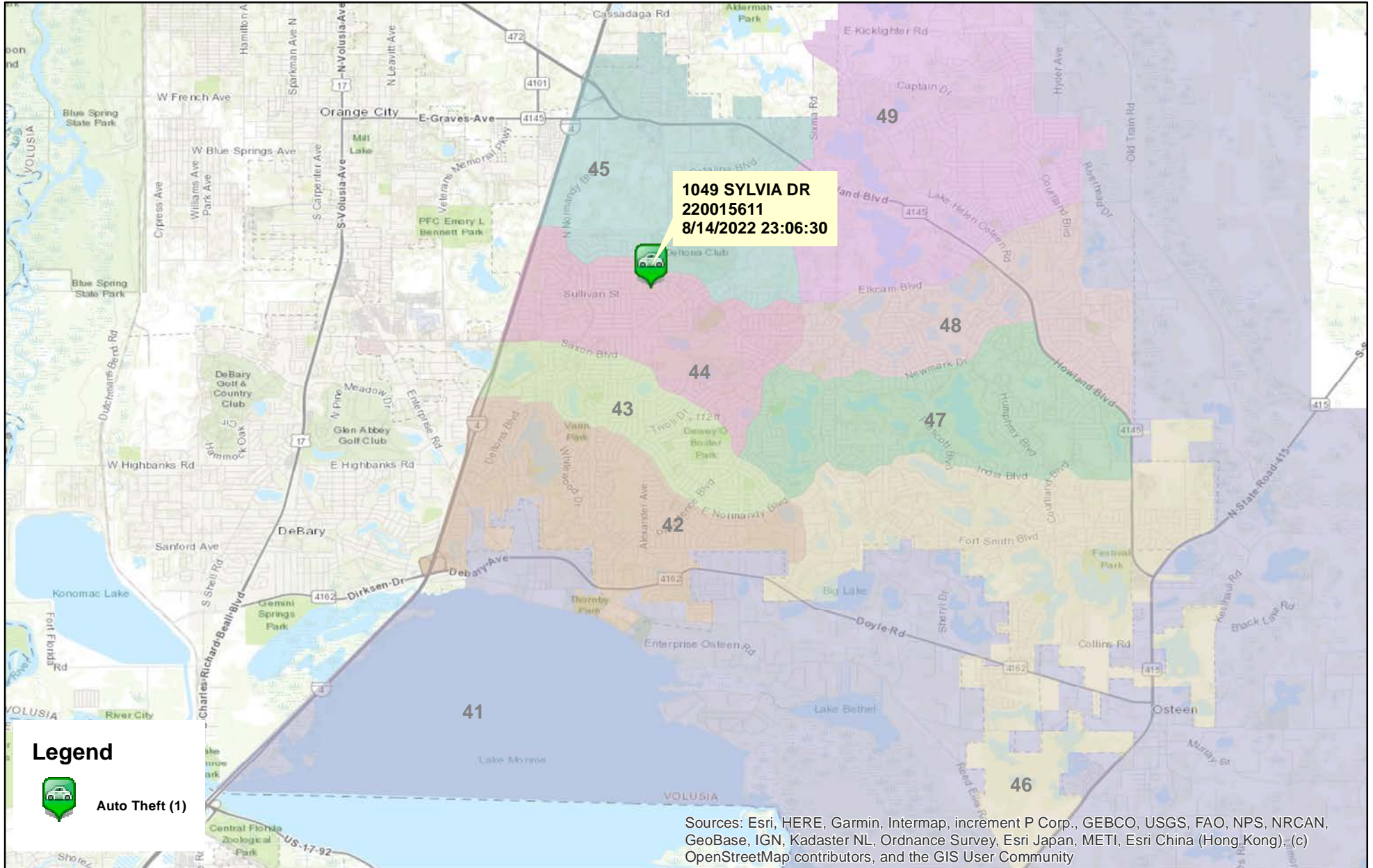
Volusia County Sheriff's Office District 4 Clearances	YTD 2020					YTD 2021					YTD 2022				
	Offense	Clrs	% Clr	Adult	Juv	Offense	Clrs	% Clr	Adult	Juv	Offense	Clrs	% Clr	Adult	Juv
Homicides	3	2	67%	2	0	3	3	100%	2	1	1	0	0%	0	0
Auto Thefts	33	21	64%	15	6	35	16	46%	10	6	29	16	55%	11	5
Total Burglaries	92	34	37%	30	4	50	26	52%	25	1	56	27	48%	23	4
Residence	72	30	42%	26	4	43	21	49%	20	1	45	23	51%	21	2
Non Residence	20	4	20%	4	0	7	5	71%	5	0	11	4	36%	2	2
Total Larcenies	316	136	43%	104	32	280	114	41%	101	13	247	97	39%	85	12
Larcenies	140	34	24%	26	8	104	18	17%	18	0	119	30	25%	24	6
Larceny Carbreak	85	35	41%	12	23	68	16	24%	5	11	48	18	38%	13	5
Larceny Shoplifting	87	66	76%	65	1	101	77	76%	75	2	71	48	68%	47	1
Larceny Bicycle	4	1	25%	1	0	7	3	43%	3	0	9	1	11%	1	0
Total Robberies	28	23	82%	23	0	44	44	100%	37	7	35	33	94%	25	8
Armed	8	5	63%	5	0	2	2	100%	1	1	8	9	113%	6	3
Strongarmed	20	18	90%	18	0	42	42	100%	36	6	27	24	89%	19	5
Total Agg. Assaults/Bat.	102	79	77%	70	9	121	80	66%	68	12	154	110	71%	96	14
Agg. Assaults/Batteries	52	37	71%	29	8	63	31	49%	24	7	67	42	63%	33	9
Agg. Domestic Assault/Batteries	50	42	84%	41	1	58	49	84%	44	5	87	68	78%	63	5
Person Shot	2	2	100%	2	0	1	1	100%	1	0	6	6	100%	4	2
Total Sexual Bat.	28	18	64%	14	4	25	15	60%	14	1	25	17	68%	14	3
Sexual Battery	5	3	60%	3	0	7	3	43%	3	0	3	3	100%	3	0
Sexual Battery Child	23	15	65%	11	4	18	12	67%	11	1	22	14	64%	11	3
Total Part One Crimes	602	312	52%	228	55	558	298	53%	257	41	547	300	55%	254	46
Part One Property Crimes	441	191	43%	149	42	365	156	43%	136	20	332	140	42%	119	21
Part One Person Crimes	161	121	75%	79	13	193	142	74%	121	21	215	160	74%	135	25

NOTE: This Crime data is preliminary and subject to reclassification upon further investigation. The data above reflects the total number of offenses, it does not indicate the total number of incidents.

Last UCR build date: 9/5/2022 5:29:00 PM

District 4 Auto Thefts

08/07/2022 thru 9/03/2022



Prepared by: VC Crime Center
 Crime Intelligence Analyst
 Volusia Sheriff's Office
 Printed On: 9/6/2022

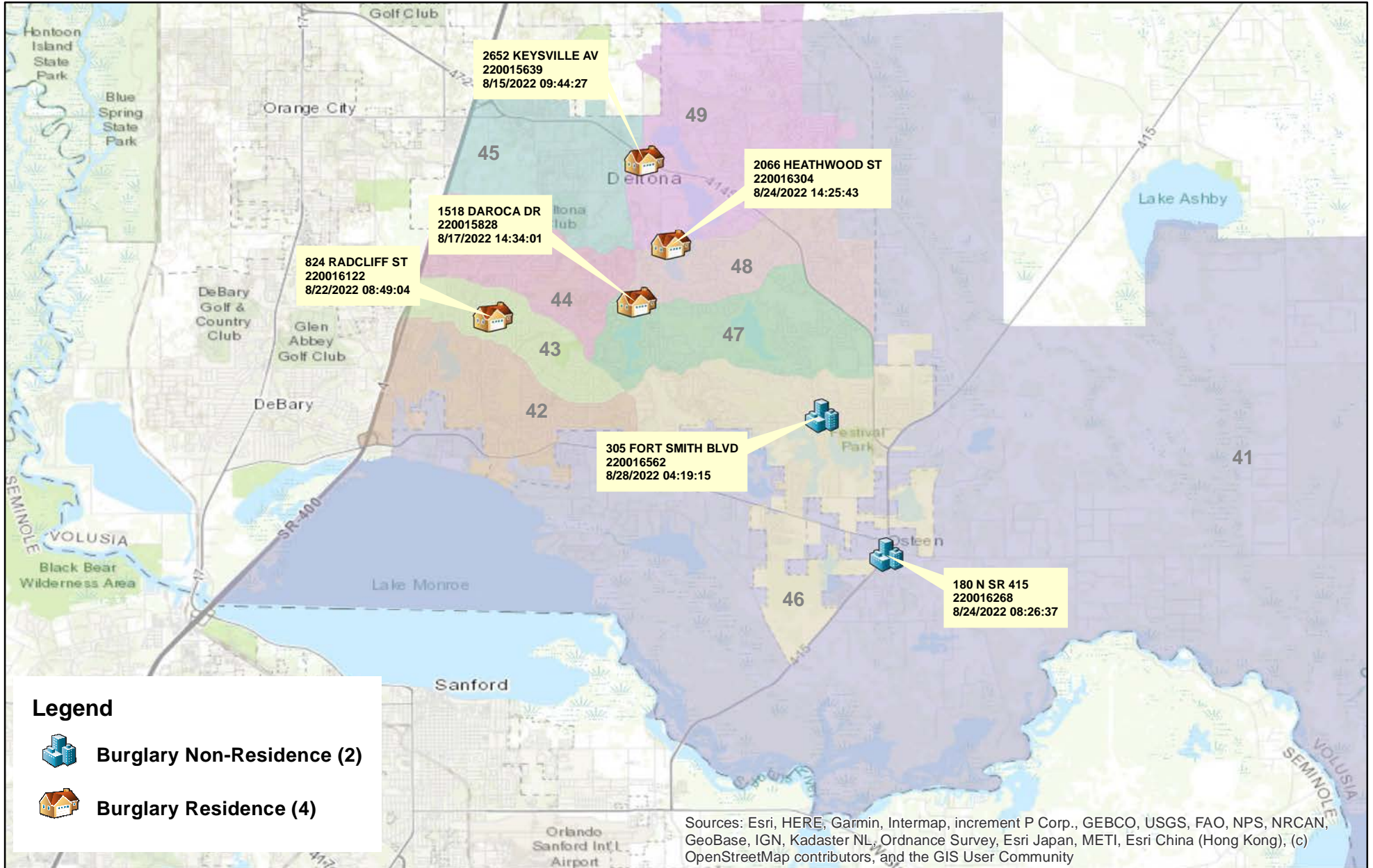
0 0.5 1 2 3 Miles
 * Map reflects total number of Incidents and not total number of victims



This is not a legal document.
 due to address incompatibilities, some incidents may not be represented and the information on this map should not be viewed as the legal representation of property boundaries, roads, facilities. etc.

District 4 Burglaries

08/07/2022 thru 9/03/2022



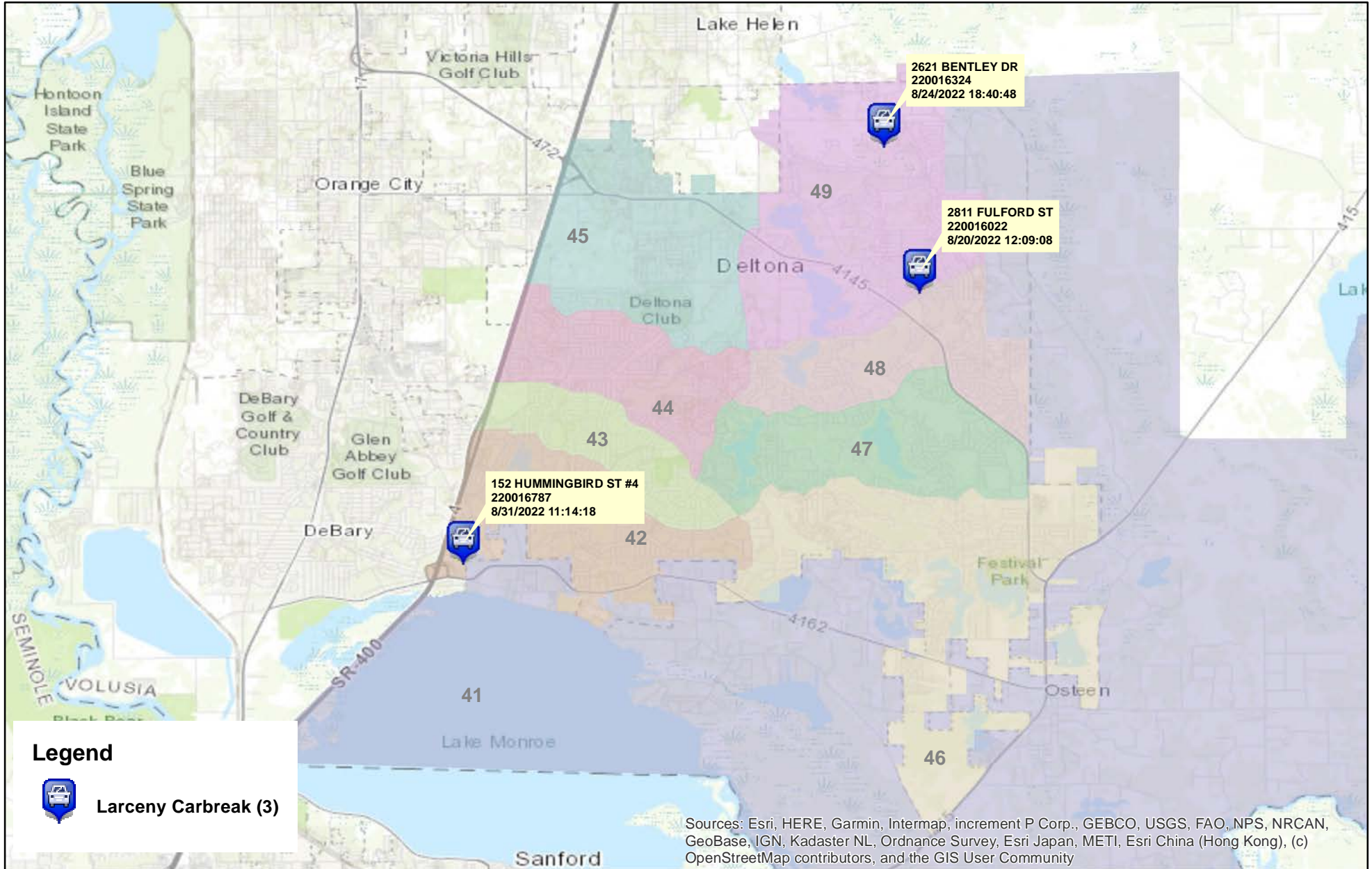
Prepared by: VC Crime Center
 Crime Intelligence Analyst
 Volusia Sheriff's Office
 Printed On: 9/6/2022

0 0.5 1 2 3 4 Miles
 * Map reflects total number of Incidents and not total number of victims



This is not a legal document. due to address incompatibilities, some incidents may not be represented and the information on this map should not be viewed as the legal representation of property boundaries, roads, facilities. etc.

District 4 Larceny Carbreaks 08/07/2022 thru 9/03/2022



Prepared by: VC Crime Center
 Crime Intelligence Analyst
 Volusia Sheriff's Office
 Printed On: 9/6/2022

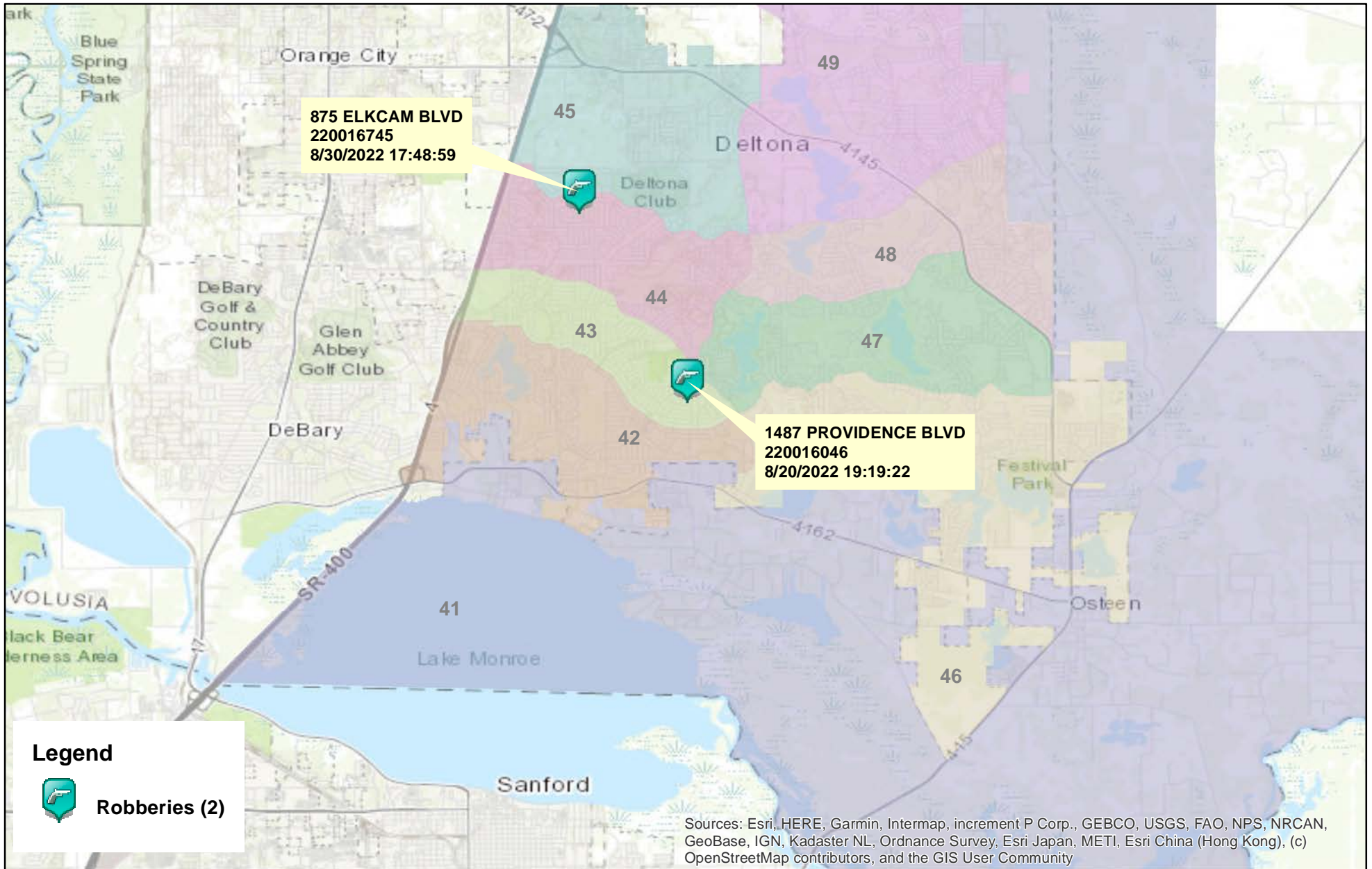
0 0.5 1 2 3 4 Miles
 * Map reflects total number of Incidents and not total number of victims



This is not a legal document. due to address incompatibilities, some incidents may not be represented and the information on this map should not be viewed as the legal representation of property boundaries, roads, facilities. etc.

District 4 Robberies

08/07/2022 thru 9/03/2022



Prepared by: VC Crime Center
Crime Intelligence Analyst
Volusia Sheriff's Office
Printed On: 9/6/2022



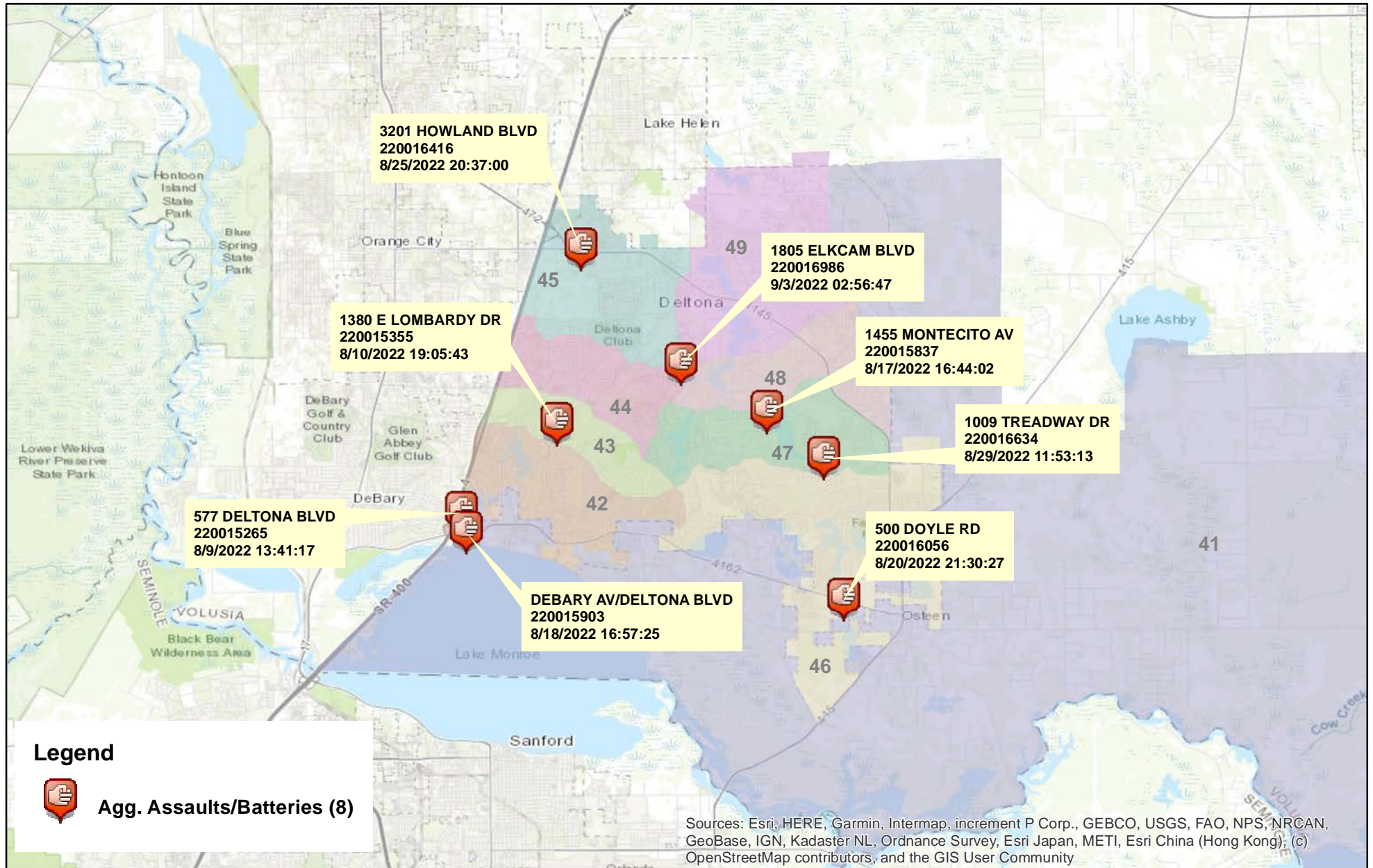
* Map reflects total number of Incidents and not total number of victims



This is not a legal document.
due to address incompatibilities, some incidents may not be represented and the information on this map should not be viewed as the legal representation of property boundaries, roads, facilities. etc.

District 4 Aggravated Assaults and Batteries

08/07/2022 thru 9/03/2022



Prepared by: VC Crime Center
 Crime Intelligence Analyst
 Volusia Sheriff's Office
 Printed On: 9/6/2022

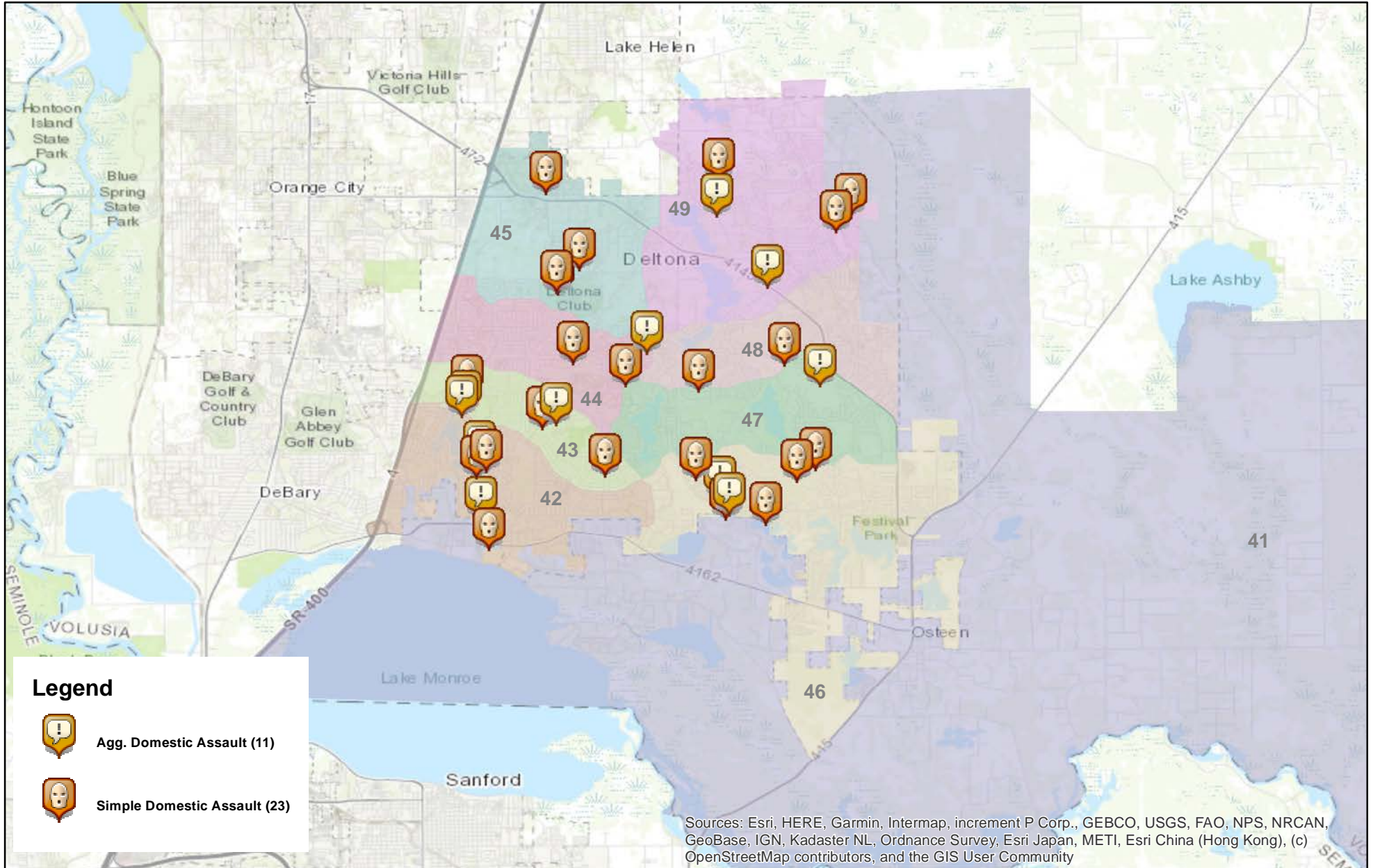
0 0.5 1 2 3 4 5 Miles
 * Map reflects total number of Incidents and not total number of victims



This is not a legal document.
 due to address incompatibilities, some
 incidents may not be represented and
 the information on this map should not be
 viewed as the legal representation of
 property boundaries, roads, facilities. etc.

District 4 Domestic Assaults and Batteries

08/07/2022 thru 9/03/2022



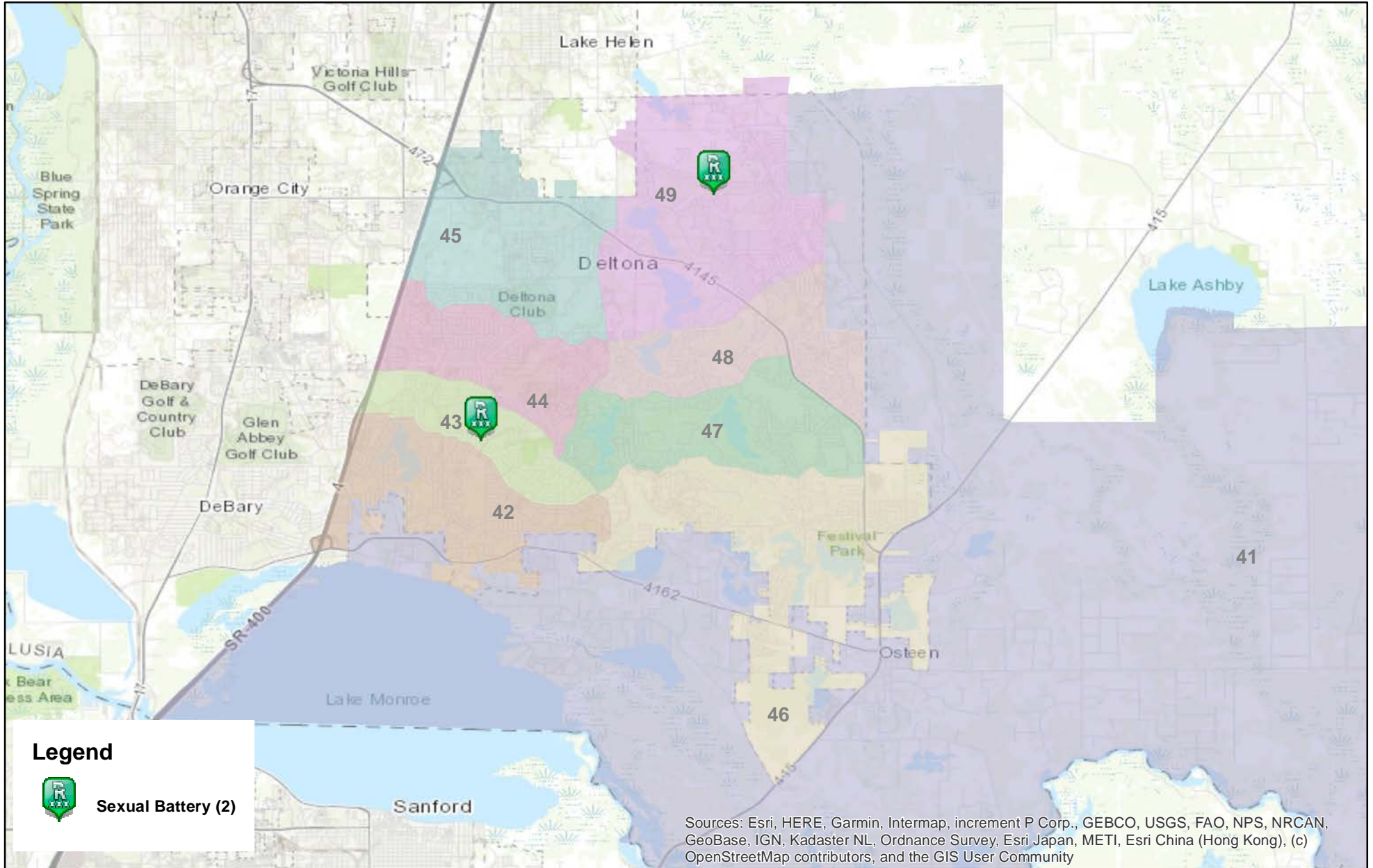
Prepared by: VC Crime Center
 Crime Intelligence Analyst
 Volusia Sheriff's Office
 Printed On: 9/6/2022

0 0.5 1 2 3 4 Miles
 * Map reflects total number of Incidents and not total number of victims



This is not a legal document. due to address incompatibilities, some incidents may not be represented and the information on this map should not be viewed as the legal representation of property boundaries, roads, facilities. etc.

District 4 Sexual Batteries 08/07/2022 thru 9/03/2022



Prepared by: VC Crime Center
Crime Intelligence Analyst
Volusia Sheriff's Office
Printed On: 9/6/2022

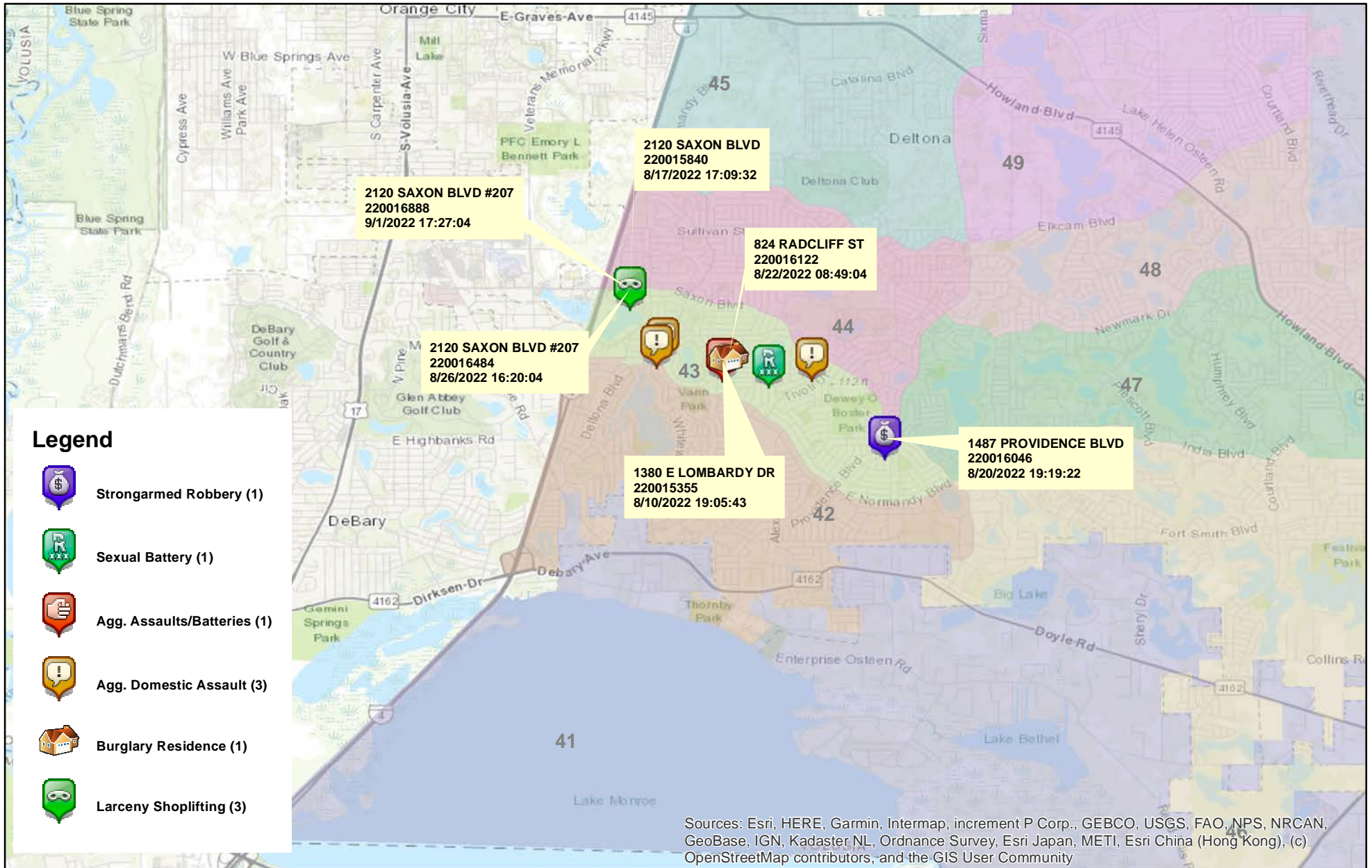
0 0.5 1 2 3 4 Miles
* Map reflects total number of Incidents and not total number of victims



This is not a legal document.
due to address incompatibilities, some incidents may not be represented and the information on this map should not be viewed as the legal representation of property boundaries, roads, facilities. etc.

District 4 Hot Zone 43

08/07/2022 thru 9/03/2022



Prepared by: VC Crime Center
 Crime Intelligence Analyst
 Volusia Sheriff's Office
 Printed On: 9/6/2022



* Map reflects total number of Incidents and not total number of victims



This is not a legal document. due to address incompatibilities, some incidents may not be represented and the information on this map should not be viewed as the legal representation of property boundaries, roads, facilities. etc.

District 4 - Part 1 Crimes by Zone 08/07/2022 through 09/03/2022

Volusia County Sheriff's Office	Total	41	42	43	44	45	46	47	48	49
Total	<u>48</u>	<u>5</u>	<u>6</u>	<u>10</u>	<u>5</u>	<u>4</u>	<u>3</u>	<u>4</u>	<u>3</u>	<u>8</u>
Aggravated Assaults	<u>19</u>	<u>1</u>	<u>4</u>	<u>4</u>	<u>2</u>	<u>1</u>	<u>2</u>	<u>3</u>	<u>0</u>	<u>2</u>
Auto Thefts	<u>1</u>	<u>0</u>	<u>0</u>	<u>0</u>	<u>1</u>	<u>0</u>	<u>0</u>	<u>0</u>	<u>0</u>	<u>0</u>
Burglary Non-Residence	<u>2</u>	<u>1</u>	<u>0</u>	<u>0</u>	<u>0</u>	<u>0</u>	<u>1</u>	<u>0</u>	<u>0</u>	<u>0</u>
Burglary Residence	<u>4</u>	<u>0</u>	<u>0</u>	<u>1</u>	<u>0</u>	<u>0</u>	<u>0</u>	<u>1</u>	<u>1</u>	<u>1</u>
Homicide	<u>0</u>	<u>0</u>	<u>0</u>	<u>0</u>	<u>0</u>	<u>0</u>	<u>0</u>	<u>0</u>	<u>0</u>	<u>0</u>
Larceny All Other	<u>7</u>	<u>0</u>	<u>0</u>	<u>0</u>	<u>1</u>	<u>3</u>	<u>0</u>	<u>0</u>	<u>1</u>	<u>2</u>
Larceny Carbreak	<u>3</u>	<u>0</u>	<u>1</u>	<u>0</u>	<u>0</u>	<u>0</u>	<u>0</u>	<u>0</u>	<u>0</u>	<u>2</u>
Larceny Shoplifting	<u>8</u>	<u>3</u>	<u>1</u>	<u>3</u>	<u>0</u>	<u>0</u>	<u>0</u>	<u>0</u>	<u>1</u>	<u>0</u>
Robbery Armed	<u>1</u>	<u>0</u>	<u>0</u>	<u>0</u>	<u>1</u>	<u>0</u>	<u>0</u>	<u>0</u>	<u>0</u>	<u>0</u>
Robbery Strongarmed	<u>1</u>	<u>0</u>	<u>0</u>	<u>1</u>	<u>0</u>	<u>0</u>	<u>0</u>	<u>0</u>	<u>0</u>	<u>0</u>
Sexual Battery	<u>2</u>	<u>0</u>	<u>0</u>	<u>1</u>	<u>0</u>	<u>0</u>	<u>0</u>	<u>0</u>	<u>0</u>	<u>1</u>

*The Aggravated Assault, Auto Theft,& Sexual Battery statistics reflect the total number of incidents, it does not indicate the total number of victims or vehicles.

The Highlighted numbers indicate zones with higher levels of activity.

Last UCR build date: 9/5/2022 5:29:00 PM

COMPSTAT REPORT

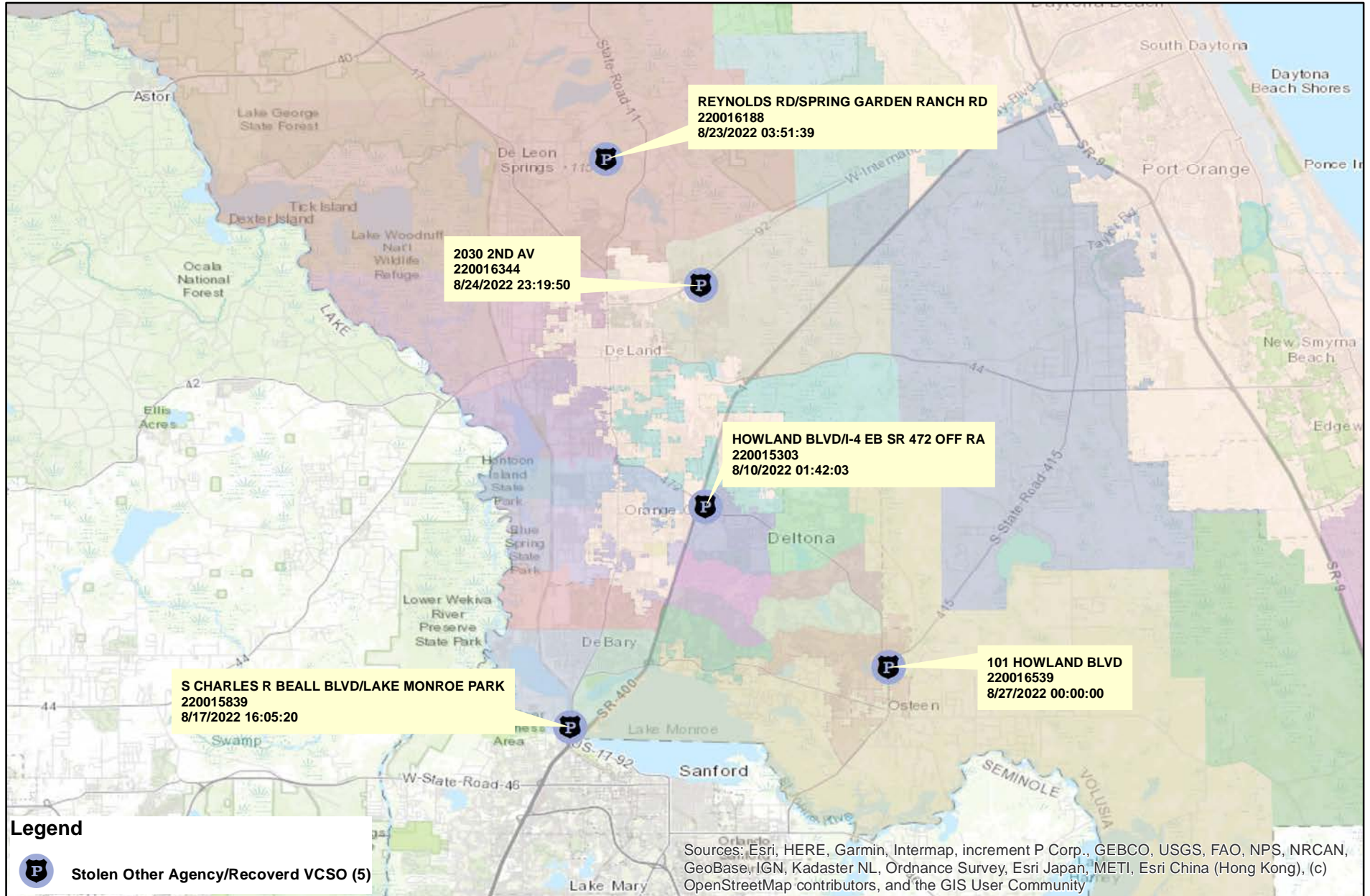


INVESTIGATIVE SERVICES SECTION

Period 22-08: August 07, 2022 – September 03, 2022

Captain Eric Dietrich

Agencywide Auto Recoveries 08/07/2022 thru 09/03/2022



Prepared by: VC Crime Center
Crime Intelligence Analyst
Volusia Sheriff's Office
Printed On: 9/6/2022

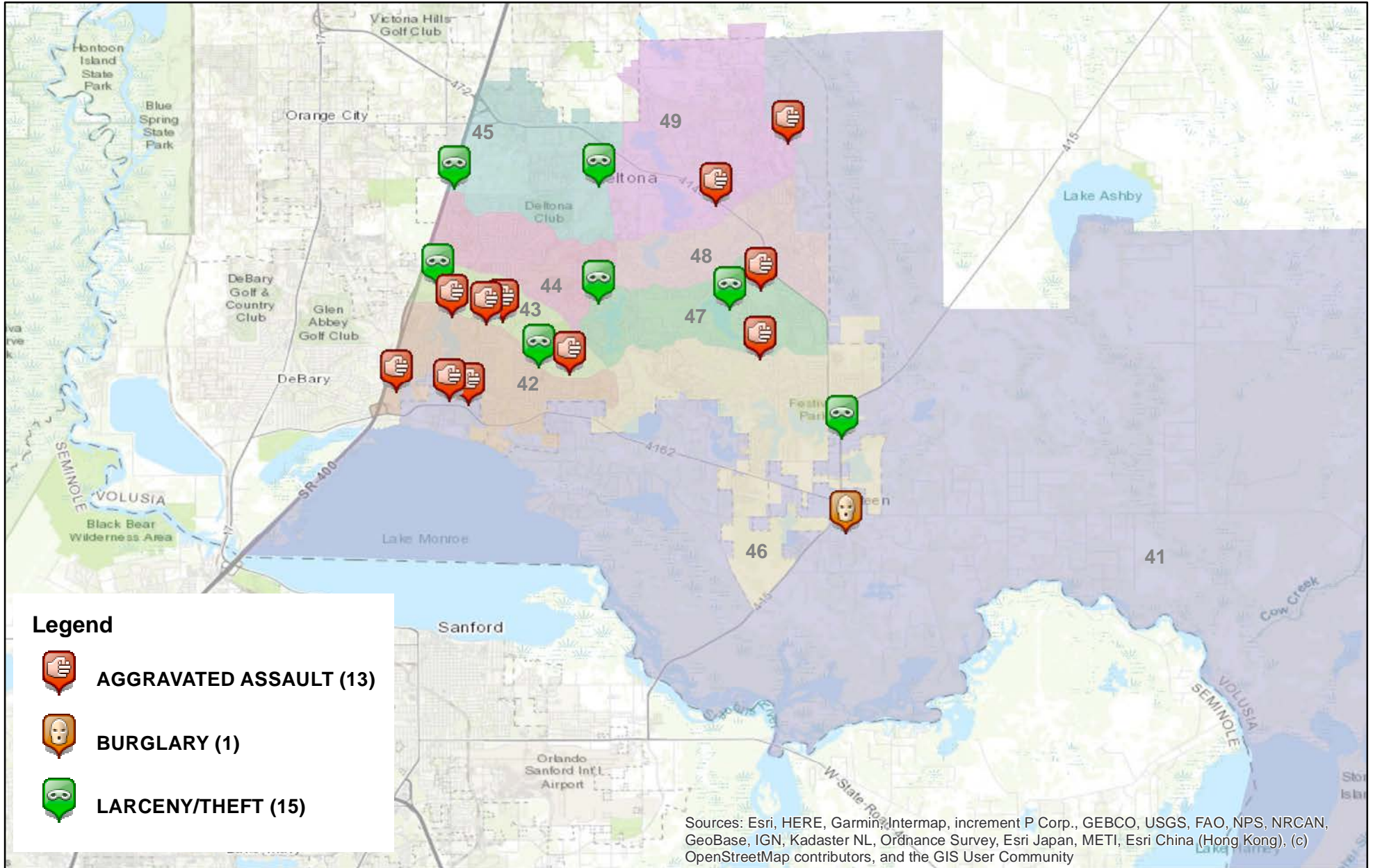
0 1.252.5 5 7.5 10
Miles



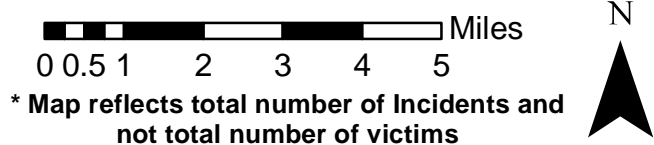
This is not a legal document.
Due to address incompatibilities, some incidents may not be represented and the information on this map should not be viewed as the legal representation of property boundaries, roads, facilities, etc.

District 4 Part 1 Arrests by Location

08/07/2022 thru 9/03/2022



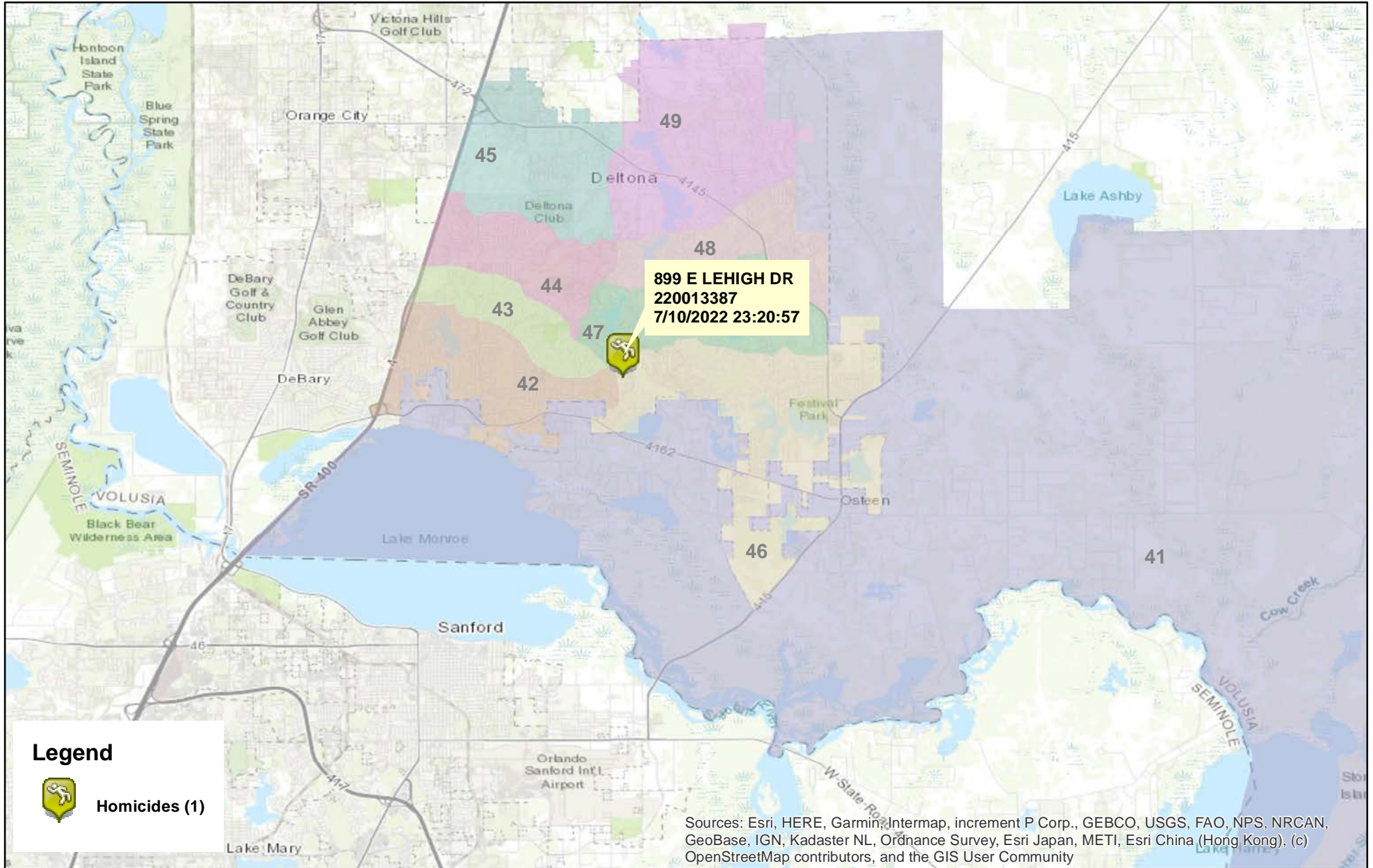
Prepared by: VC Crime Center
 Crime Intelligence Analyst
 Volusia Sheriff's Office
 Printed On: 9/6/2022



This is not a legal document.
 due to address incompatibilities, some
 incidents may not be represented and
 the information on this map should not be
 viewed as the legal representation of
 property boundaries, roads, facilities, etc.

District 4 Homicides

01/01/2022 thru 9/03/2022



Prepared by: VC Crime Center
Crime Intelligence Analyst
Volusia Sheriff's Office
Printed On: 9/6/2022

0 0.5 1 2 3 4 5 Miles
* Map reflects total number of Incidents and not total number of victims



This is not a legal document.
due to address incompatibilities, some incidents may not be represented and the information on this map should not be viewed as the legal representation of property boundaries, roads, facilities. etc.

COMPSTAT REPORT



CRIME STATISTICS – DISTRICT 6

Period 22-08: August 07, 2022 – September 03, 2022

Captain George Maddox

COMPSTAT STATISTICAL CRIME COMPARISON TO PREVIOUS 28 DAY PERIODS

District 6	5/15/2022	8/7/2022		6/12/2022	8/7/2022		7/10/2022	8/7/2022		3 Periods
Volusia County Sheriff's Office	6/11/2022	9/3/2022		7/9/2022	9/3/2022		8/6/2022	9/3/2022		Average %
VCSO Offense Data	Current - 3	Current (28d)	% Change	Current - 2	Current (28d)	% Change	Current - 1	Current (28d)	% Change	Change
Homicides	0	0	0%	1	0	-100%	0	<u>0</u>	0%	-33%
Auto Thefts	2	1	-50%	0	1	N/A	3	<u>1</u>	-67%	-39%
Total Burglaries	7	4	-43%	3	4	33%	8	4	-50%	-20%
Residence	7	2	-71%	2	2	0%	5	<u>2</u>	-60%	-44%
Non Residence	0	2	N/A	1	2	100%	3	<u>2</u>	-33%	22%
Total Larcenies	10	6	-40%	5	6	20%	12	6	-50%	-23%
Larcenies	3	5	67%	2	5	150%	3	<u>5</u>	67%	94%
Larceny Carbreak	2	0	-100%	2	0	-100%	3	<u>0</u>	-100%	-100%
Larceny Shoplifting	5	1	-80%	1	1	0%	6	<u>1</u>	-83%	-54%
Larceny Bicycle	0	0	0%	0	0	0%	0	<u>0</u>	0%	0%
Total Robberies	1	0	-100%	1	0	-100%	0	0	0%	-67%
Armed	0	0	0%	0	0	0%	0	<u>0</u>	0%	0%
Strongarmed	1	0	-100%	1	0	-100%	0	<u>0</u>	0%	-67%
Total Agg. Assaults/Bat.	0	2	N/A	1	2	100%	9	2	-78%	7%
Agg. Assaults/Batteries	0	0	0%	0	0	0%	4	<u>0</u>	-100%	-33%
Agg. Domestic Assault/Batteries	0	2	N/A	1	2	100%	5	<u>2</u>	-60%	13%
Person Shot	0	0	0%	1	0	-100%	0	<u>0</u>	0%	-33%
Total Sexual Bat.	2	1	-50%	0	1	N/A	2	1	-50%	-33%
Sexual Battery	0	0	0%	0	0	0%	0	<u>0</u>	0%	0%
Sexual Battery Child	2	1	-50%	0	1	N/A	2	<u>1</u>	-50%	-33%
Total Part One Crimes	22	14	-36%	11	14	27%	34	14	-59%	-23%
Part One Property Crimes	19	11	-42%	8	11	38%	23	<u>11</u>	-52%	-19%
Part One Person Crimes	3	3	0%	3	3	0%	11	<u>3</u>	-73%	-24%
Total Calls For Service	1,202	1,142	-5%	1,255	1,142	-9%	1,266	1,142	-10%	-8%
Firearm Offenses	0	1	N/A	1	1	0%	0	<u>1</u>	N/A	0%
All Domestic Violence Cases	16	12	-25%	8	12	50%	13	<u>12</u>	-8%	6%

NOTE: This Crime data is preliminary and subject to reclassification upon further investigation. The data above reflects the total number of offenses, it does not indicate the total number of incidents. N/A = Not Applicable

Last UCR build date: 9/5/2022 5:29:00 PM

January 1, 2022 through September 3, 2022 compared to the same periods in 2020 and 2021

Volusia County Sheriff's Office	YTD	YTD	2020-2021	YTD	YTD	2021-2022	YTD	YTD	2020-2022	% OF
District 6	2020	2021	% Change	2021	2022	%Change	2020	2022	%Change	COUNTYWIDE
Homicides	1	0	-100%	0	2	N/A	1	<u>2</u>	100%	50%
Auto Thefts	24	11	-54%	11	12	9%	24	<u>12</u>	-50%	12%
Total Burglaries	26	30	15%	30	34	13%	26	34	31%	19%
Residence	21	23	10%	23	28	22%	21	<u>28</u>	33%	19%
Non Residence	5	7	40%	7	6	-14%	5	<u>6</u>	20%	21%
Total Larcenies	110	98	-11%	98	77	-21%	110	77	-30%	12%
Larcenies	54	65	20%	65	38	-42%	54	<u>38</u>	-30%	11%
Larceny Carbreak	37	28	-24%	28	17	-39%	37	<u>17</u>	-54%	12%
Larceny Shoplifting	15	5	-67%	5	20	300%	15	<u>20</u>	33%	16%
Larceny Bicycle	4	0	-100%	0	2	N/A	4	<u>2</u>	-50%	10%
Total Robberies	8	19	138%	19	10	-47%	8	10	25%	11%
Armed	1	0	-100%	0	2	N/A	1	<u>2</u>	100%	11%
Strongarmed	7	19	171%	19	8	-58%	7	<u>8</u>	14%	12%
Total Agg. Assaults/Bat.	32	23	-28%	23	22	-4%	32	22	-31%	N/A
Agg. Assaults/Batteries	19	14	-26%	14	7	-50%	19	<u>7</u>	-63%	5%
Agg. Domestic Assault/Batteries	13	9	-31%	9	15	67%	13	<u>15</u>	15%	8%
Person Shot	0	0	0%	0	1	N/A	0	<u>1</u>	N/A	6%
Total Sexual Bat.	2	2	0%	2	11	450%	2	11	450%	14%
Sexual Battery	0	0	0%	0	2	N/A	0	<u>2</u>	N/A	18%
Sexual Battery Child	2	2	0%	2	9	350%	2	<u>9</u>	350%	14%
Total Part One Crimes	203	183	-10%	183	168	-8%	203	168	-17%	12%
Part One Property Crimes	160	139	-13%	139	123	-12%	160	<u>123</u>	-23%	13%
Part One Person Crimes	43	44	2%	44	45	2%	43	<u>45</u>	5%	9%
Total Calls For Service	9,996	9,025	-10%	9,025	9,979	11%	9,996	9,979	0%	14%
Firearm Offenses	12	6	-50%	6	5	-17%	12	<u>5</u>	-58%	5%
All Domestic Violence Cases	94	79	-16%	79	111	41%	94	<u>111</u>	18%	11%

NOTE: This Crime data is preliminary and subject to reclassification upon further investigation. The data above reflects the total number of offenses, it does not indicate the total number of incidents. There were incidents that did not code into either district. These are included in the Countywide Total. N/A = Not Applicable

Last UCR build date: 9/5/2022 5:29:00 PM

January 1, 2022 through September 3, 2022 compared to the same periods in 2020 and 2021

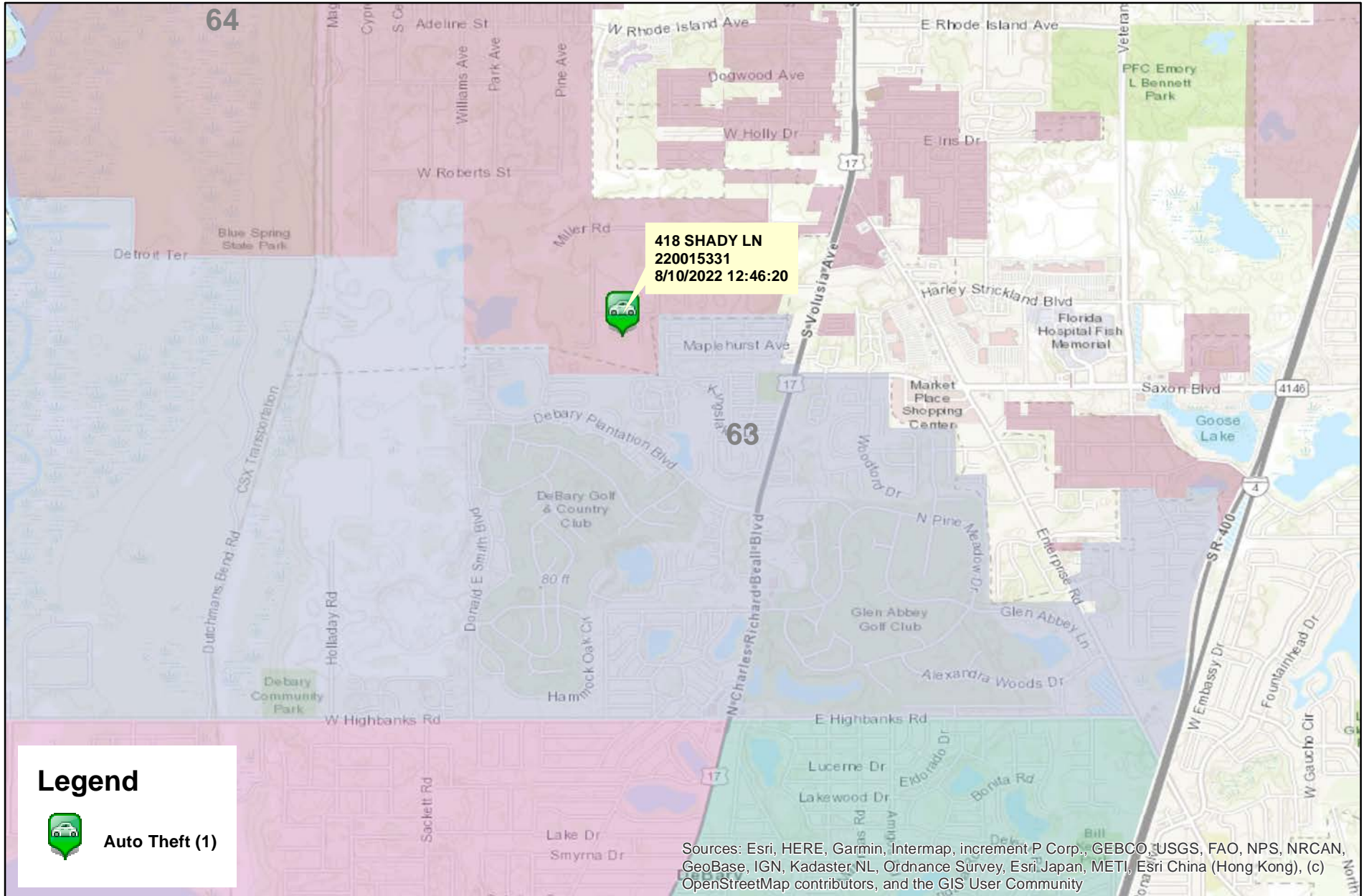
Volusia County Sheriff's Office District 6 Clearances	YTD 2020					YTD 2021					YTD 2022				
	Offense	Clrs	% Clr	Adult	Juv	Offense	Clrs	% Clr	Adult	Juv	Offense	Clrs	% Clr	Adult	Juv
Homicides	1	0	0%	0	0	0	0	0%	0	0	2	<u>2</u>	100%	2	0
Auto Thefts	24	16	67%	10	6	11	4	36%	2	2	12	<u>6</u>	50%	3	3
Total Burglaries	26	18	69%	15	3	30	10	33%	7	3	34	16	47%	14	2
Residence	21	14	67%	13	1	23	8	35%	5	3	28	<u>15</u>	54%	13	2
Non Residence	5	4	80%	2	2	7	2	29%	2	0	6	<u>1</u>	17%	1	0
Total Larcenies	110	35	32%	31	4	98	26	27%	23	3	77	17	22%	14	3
Larcenies	54	21	39%	18	3	65	12	18%	11	1	38	<u>6</u>	16%	5	1
Larceny Carbreak	37	10	27%	9	1	28	11	39%	9	2	17	<u>1</u>	6%	1	0
Larceny Shoplifting	15	4	27%	4	0	5	3	60%	3	0	20	<u>9</u>	45%	8	1
Larceny Bicycle	4	0	0%	0	0	0	0	0%	0	0	2	<u>1</u>	50%	0	1
Total Robberies	8	8	100%	8	0	19	19	100%	17	2	10	8	80%	8	0
Armed	1	1	100%	1	0	0	0	0%	0	0	2	<u>2</u>	100%	2	0
Strongarmed	7	7	100%	7	0	19	19	100%	17	2	8	<u>6</u>	75%	6	0
Total Agg. Assaults/Bat.	32	24	75%	22	2	23	22	96%	20	2	22	19	86%	18	1
Agg. Assaults/Batteries	19	12	63%	12	0	14	13	93%	11	2	7	<u>4</u>	57%	3	1
Agg. Domestic Assault/Batteries	13	12	92%	10	2	9	9	100%	9	0	15	<u>15</u>	100%	15	0
Person Shot	0	0	0%	0	0	0	0	0%	0	0	1	<u>1</u>	100%	1	0
Total Sexual Bat.	2	5	250%	5	0	2	2	100%	2	0	11	7	64%	6	1
Sexual Battery	0	1	N/A	1	0	0	0	0%	0	0	2	<u>3</u>	150%	3	0
Sexual Battery Child	2	4	200%	4	0	2	2	100%	2	0	9	<u>4</u>	44%	3	1
Total Part One Crimes	203	106	52%	80	15	183	83	45%	71	12	168	74	44%	64	10
Part One Property Crimes	160	69	43%	56	13	139	40	29%	32	8	123	<u>39</u>	32%	31	8
Part One Person Crimes	43	37	86%	24	2	44	43	98%	39	4	45	<u>35</u>	78%	33	2

NOTE: This Crime data is preliminary and subject to reclassification upon further investigation. The data above reflects the total number of offenses, it does not indicate the total number of incidents.

Last UCR build date: 9/5/2022 5:29:00 PM

District 6 Auto Thefts

08/07/2022 thru 09/03/2022



Prepared by: VC Crime Center
Crime Intelligence Analyst
Volusia Sheriff's Office
Printed On: 9/6/2022

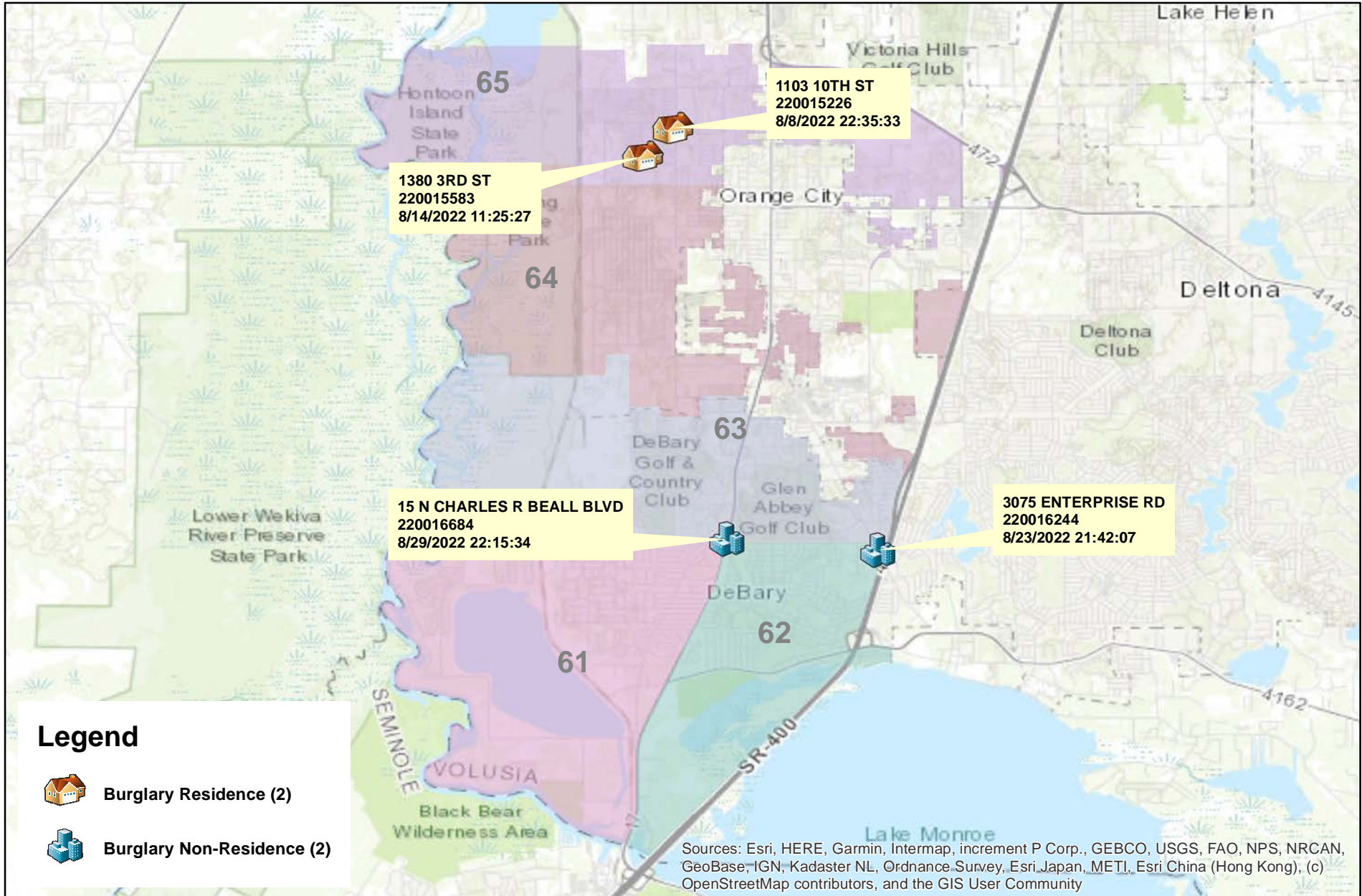
0 0.5 1 Miles
* Map reflects total number of Incidents and not total number of victims



This is not a legal document.
due to address incompatibilities, some incidents may not be represented and the information on this map should not be viewed as the legal representation of property boundaries, roads, facilities. etc.

District 6 Burglaries

08/07/2022 thru 09/03/2022



Prepared by: VC Crime Center
 Crime Intelligence Analyst
 Volusia Sheriff's Office
 Printed On: 9/6/2022

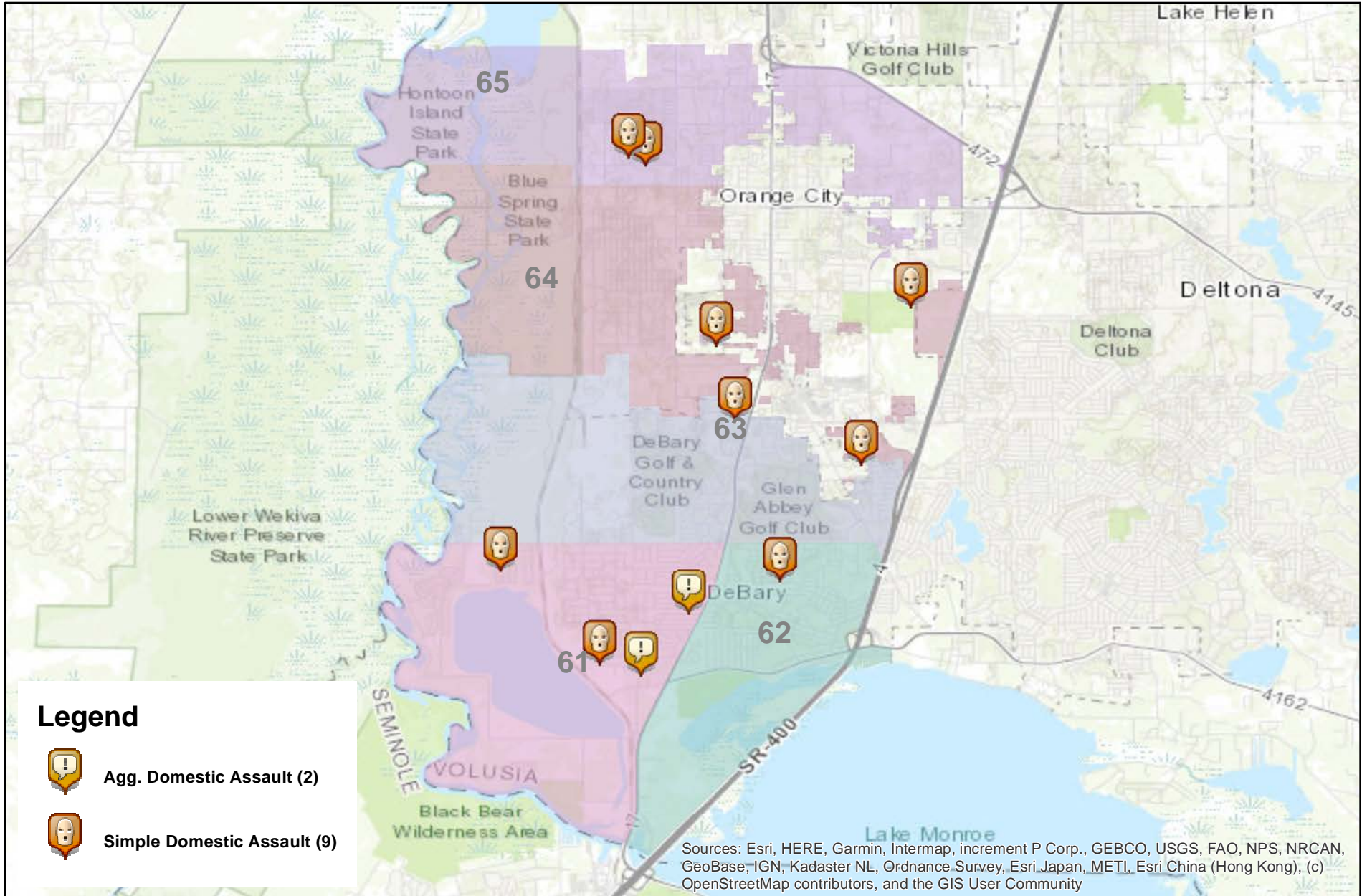
0 0.5 1 2 3 Miles
 * Map reflects total number of Incidents and not total number of victims



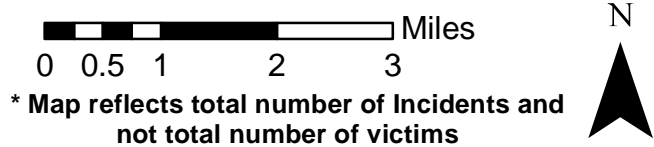
This is not a legal document. due to address incompatibilities, some incidents may not be represented and the information on this map should not be viewed as the legal representation of property boundaries, roads, facilities. etc.

District 6 Domestic Assaults and Batteries

08/07/2022 thru 09/03/2022



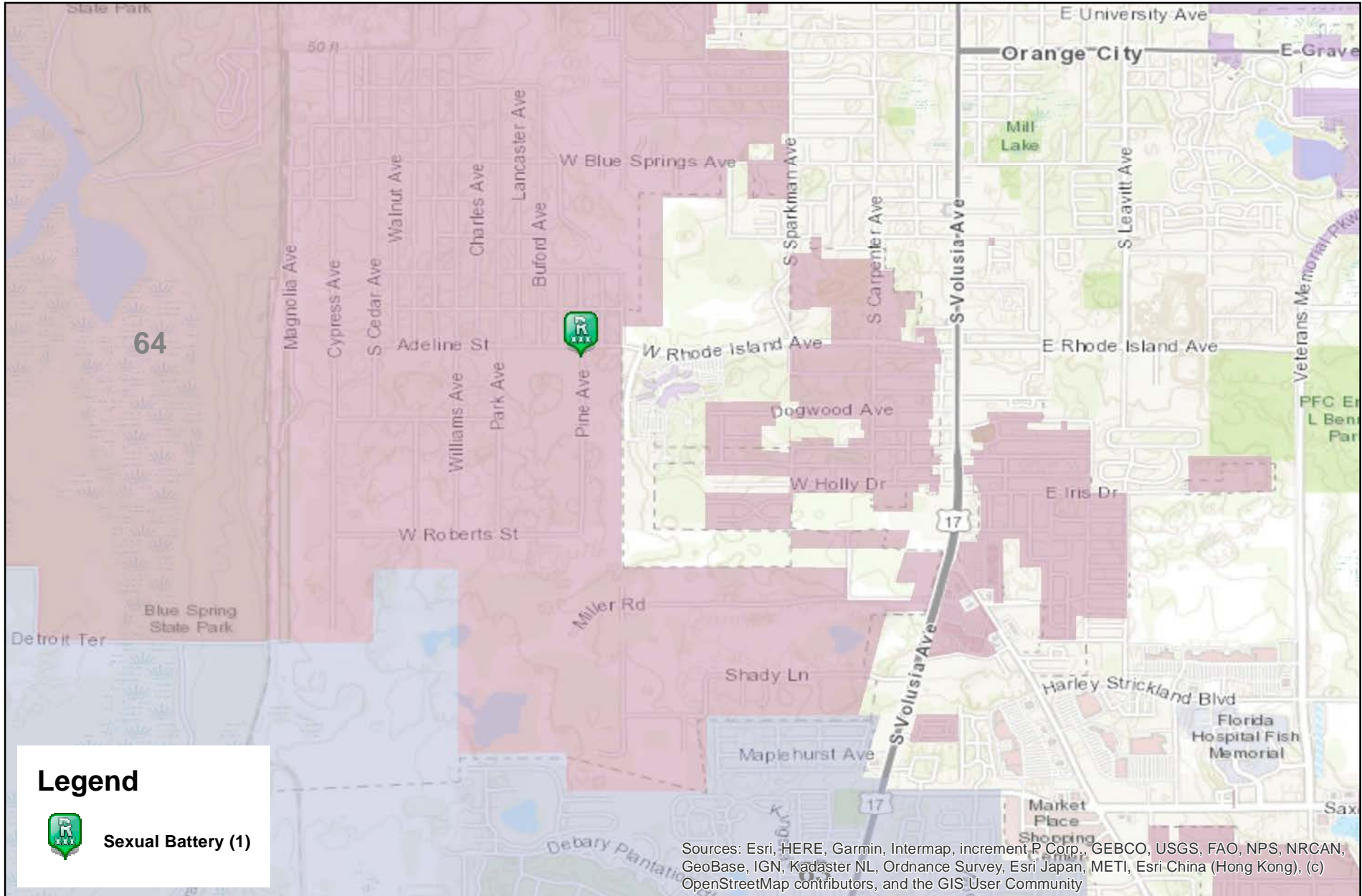
Prepared by: VC Crime Center
 Crime Intelligence Analyst
 Volusia Sheriff's Office
 Printed On: 9/6/2022




This is not a legal document. due to address incompatibilities, some incidents may not be represented and the information on this map should not be viewed as the legal representation of property boundaries, roads, facilities. etc.

District 6 Sexual Batteries

08/07/2022 thru 09/03/2022



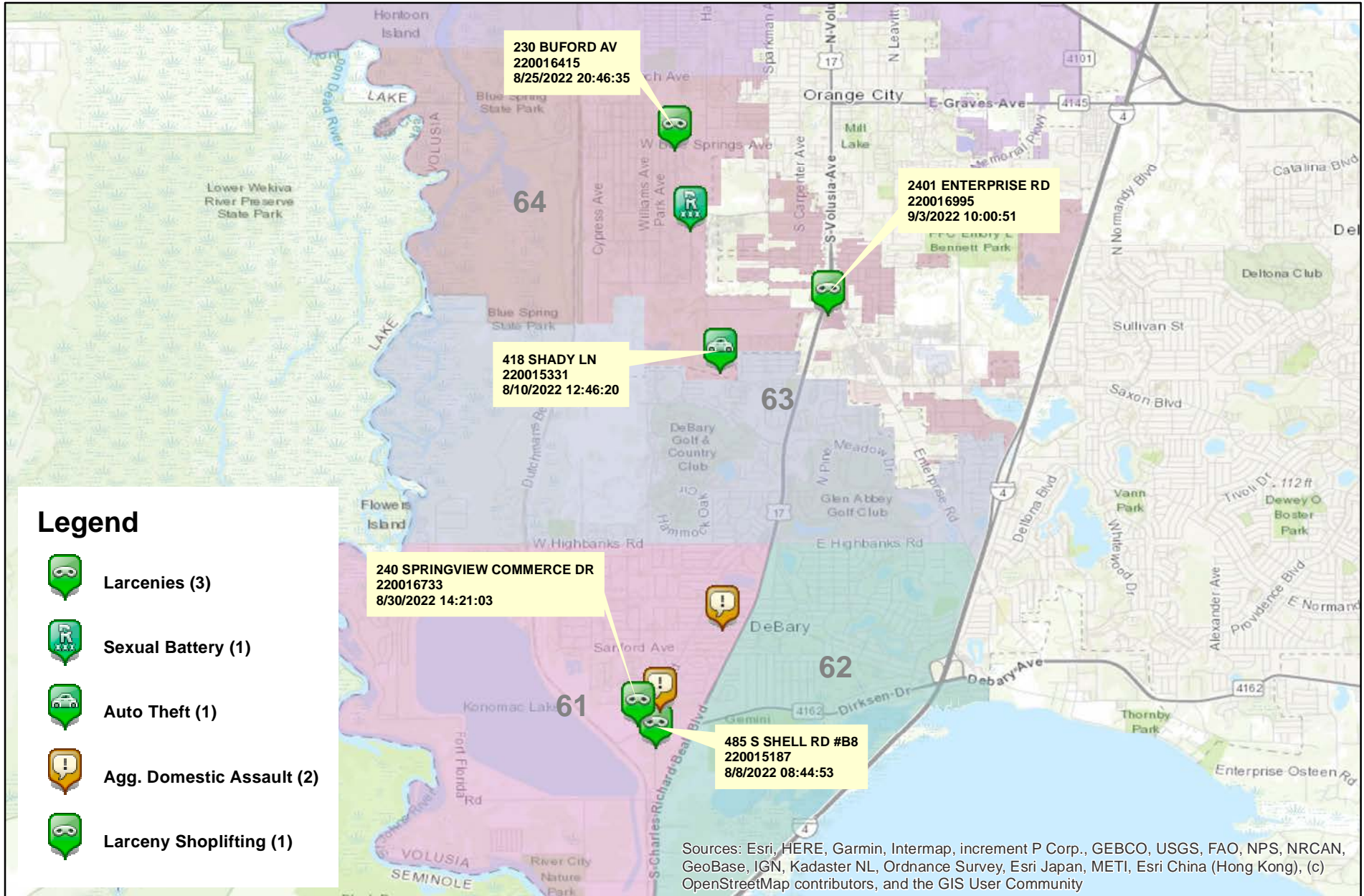
Prepared by: VC Crime Center
 Crime Intelligence Analyst
 Volusia Sheriff's Office
 Printed On: 9/6/2022



This is not a legal document. due to address incompatibilities, some incidents may not be represented and the information on this map should not be viewed as the legal representation of property boundaries, roads, facilities. etc.

District 6 Hot Zone 61 & 64

08/07/2022 thru 09/03/2022



Prepared by: VC Crime Center
 Crime Intelligence Analyst
 Volusia Sheriff's Office
 Printed On: 9/6/2022

0 0.5 1 2 Miles
 * Map reflects total number of Incidents and not total number of victims



This is not a legal document. due to address incompatibilities, some incidents may not be represented and the information on this map should not be viewed as the legal representation of property boundaries, roads, facilities. etc.

District 6 - Part 1 Crimes by Zone 08/07/2022 through 09/03/2022

Volusia County Sheriff's Office	Total	61	62	63	64	65	CT
Total	<u>14</u>	<u>4</u>	<u>1</u>	<u>3</u>	<u>4</u>	<u>2</u>	<u>0</u>
Aggravated Assaults	<u>2</u>	<u>2</u>	<u>0</u>	<u>0</u>	<u>0</u>	<u>0</u>	<u>0</u>
Auto Thefts	<u>1</u>	<u>0</u>	<u>0</u>	<u>0</u>	<u>1</u>	<u>0</u>	<u>0</u>
Burglary Non-Residence	<u>2</u>	<u>0</u>	<u>0</u>	<u>2</u>	<u>0</u>	<u>0</u>	<u>0</u>
Burglary Residence	<u>2</u>	<u>0</u>	<u>0</u>	<u>0</u>	<u>0</u>	<u>2</u>	<u>0</u>
Homicide	<u>0</u>	<u>0</u>	<u>0</u>	<u>0</u>	<u>0</u>	<u>0</u>	<u>0</u>
Larceny All Other	<u>5</u>	<u>2</u>	<u>1</u>	<u>1</u>	<u>1</u>	<u>0</u>	<u>0</u>
Larceny Carbreak	<u>0</u>	<u>0</u>	<u>0</u>	<u>0</u>	<u>0</u>	<u>0</u>	<u>0</u>
Larceny Shoplifting	<u>1</u>	<u>0</u>	<u>0</u>	<u>0</u>	<u>1</u>	<u>0</u>	<u>0</u>
Robbery Armed	<u>0</u>	<u>0</u>	<u>0</u>	<u>0</u>	<u>0</u>	<u>0</u>	<u>0</u>
Robbery Strongarmed	<u>0</u>	<u>0</u>	<u>0</u>	<u>0</u>	<u>0</u>	<u>0</u>	<u>0</u>
Sexual Battery	<u>1</u>	<u>0</u>	<u>0</u>	<u>0</u>	<u>1</u>	<u>0</u>	<u>0</u>

*The Aggravated Assault, Auto Theft,& Sexual Battery statistics reflect the total number of incidents, it does not indicate the total number of victims or vehicles.

The Highlighted numbers indicate zones with higher levels of activity.

Last UCR build date: 9/5/2022 5:29:00 PM

COMPSTAT REPORT

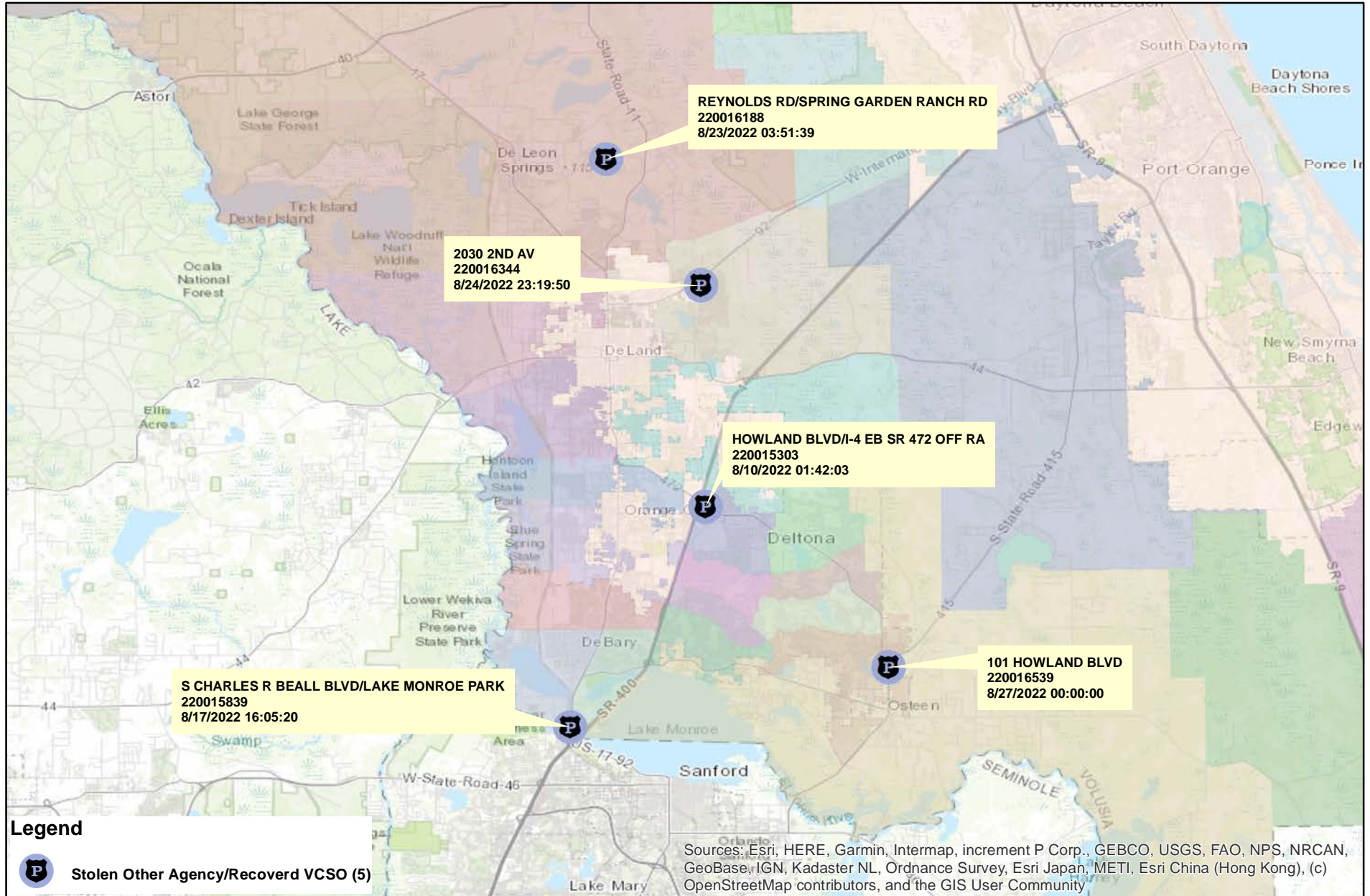


INVESTIGATIVE SERVICES SECTION

Period 22-08: August 07, 2022 – September 03, 2022

Captain Eric Dietrich

Agencywide Auto Recoveries 08/07/2022 thru 09/03/2022



Prepared by: VC Crime Center
 Crime Intelligence Analyst
 Volusia Sheriff's Office
 Printed On: 9/6/2022

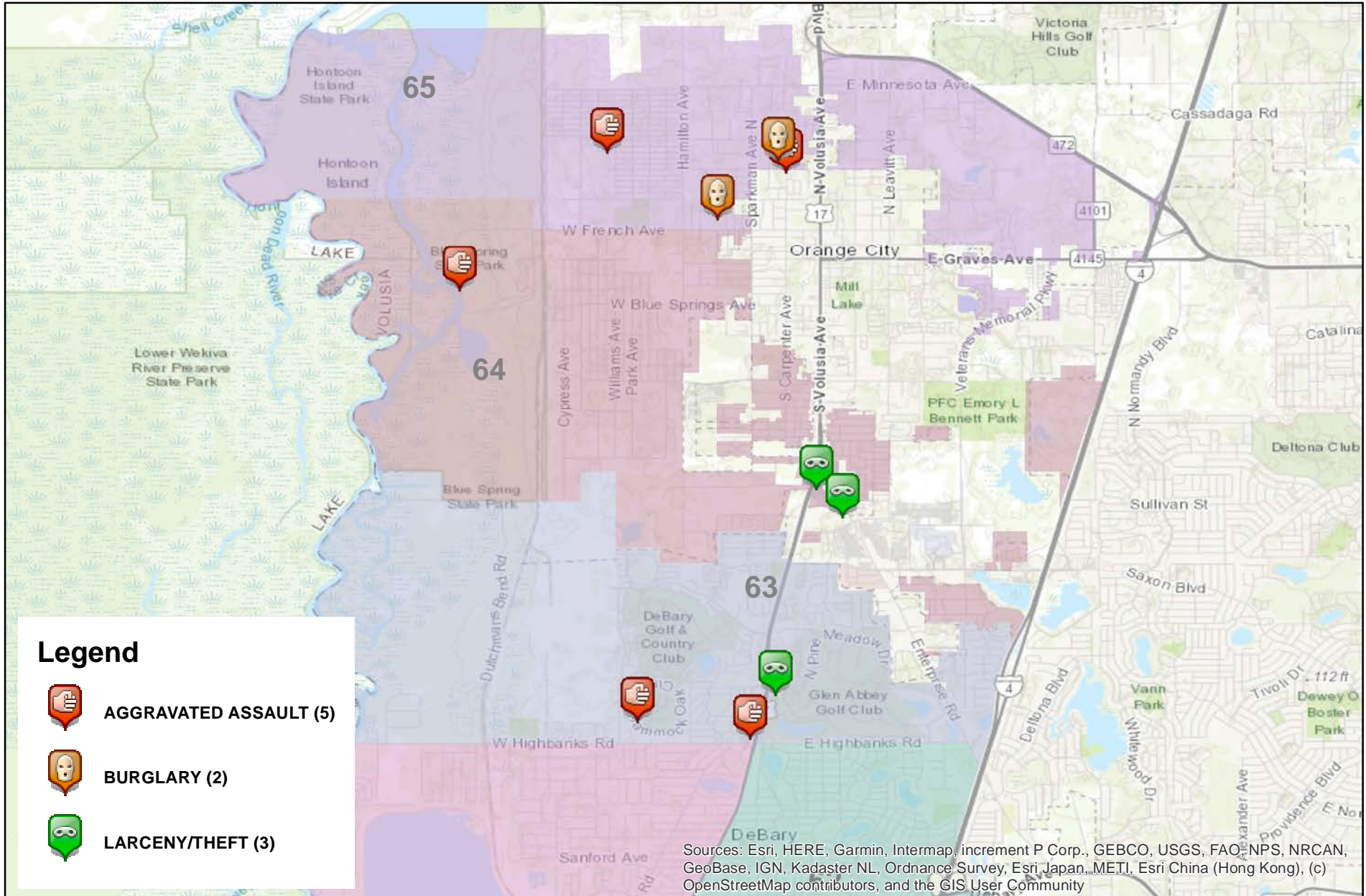
0 1.252.5 5 7.5 10
 Miles



This is not a legal document.
 Due to address incompatibilities, some incidents may not be represented and the information on this map should not be viewed as the legal representation of property boundaries, roads, facilities, etc.

District 6 Part 1 Arrests by Location

08/07/2022 thru 09/03/2022



Prepared by: VC Crime Center
 Crime Intelligence Analyst
 Volusia Sheriff's Office
 Printed On: 9/6/2022

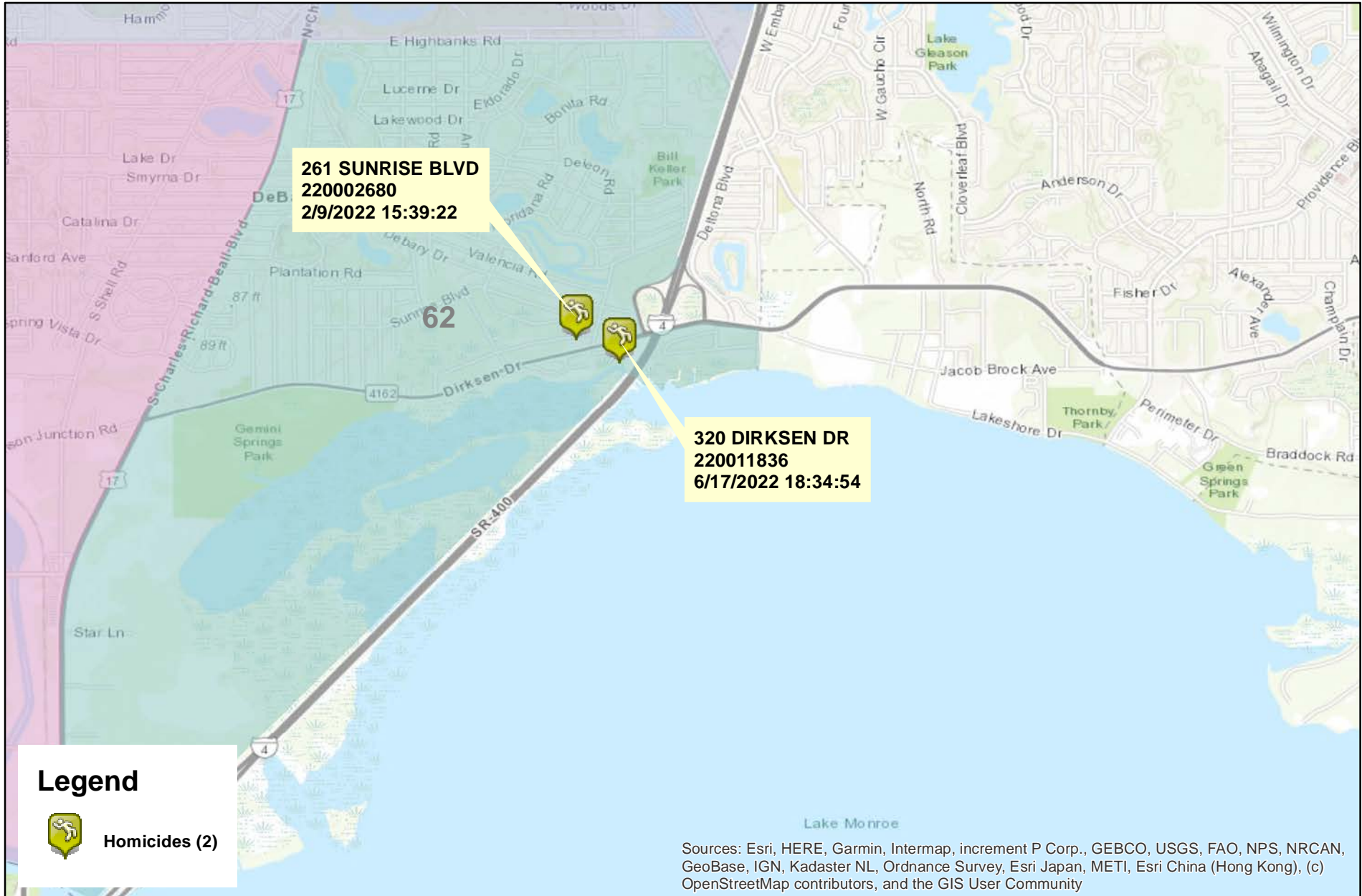
0 0.5 1 2 Miles
 * Map reflects total number of Incidents and not total number of victims




This is not a legal document. due to address incompatibilities, some incidents may not be represented and the information on this map should not be viewed as the legal representation of property boundaries, roads, facilities. etc.

District 6 Homicides

01/01/2022 thru 09/03/2022



Prepared by: VC Crime Center
Crime Intelligence Analyst
Volusia Sheriff's Office
Printed On: 9/6/2022



* Map reflects total number of incidents and not total number of victims



This is not a legal document. due to address incompatibilities, some incidents may not be represented and the information on this map should not be viewed as the legal representation of property boundaries, roads, facilities. etc.

COMPSTAT REPORT



CRIME STATISTICS – DISTRICT 2

Period 22-08: August 07, 2022 – September 03, 2022

Captain Benyamin Yisrael

COMPSTAT STATISTICAL CRIME COMPARISON TO PREVIOUS 28 DAY PERIODS

District 2	5/15/2022	8/7/2022		6/12/2022	8/7/2022		7/10/2022	8/7/2022		3 Periods
Volusia County Sheriff's Office	6/11/2022	9/3/2022		7/9/2022	9/3/2022		8/6/2022	9/3/2022		Average %
VCSO Offense Data	Current - 3	Current (28d)	% Change	Current - 2	Current (28d)	% Change	Current - 1	Current (28d)	% Change	Change
Homicides	0	0	0%	0	0	0%	0	<u>0</u>	0%	0%
Auto Thefts	4	1	-75%	8	1	-88%	1	<u>1</u>	0%	-54%
Total Burglaries	2	4	100%	5	4	-20%	3	4	33%	38%
Residence	1	3	200%	4	3	-25%	3	<u>3</u>	0%	58%
Non Residence	1	1	0%	1	1	0%	0	<u>1</u>	N/A	0%
Total Larcenies	28	21	-25%	15	21	40%	15	21	40%	18%
Larcenies	17	11	-35%	7	11	57%	6	<u>11</u>	83%	35%
Larceny Carbreak	7	9	29%	7	9	29%	5	<u>9</u>	80%	46%
Larceny Shoplifting	4	1	-75%	1	1	0%	3	<u>1</u>	-67%	-47%
Larceny Bicycle	0	0	0%	0	0	0%	1	<u>0</u>	-100%	-33%
Total Robberies	2	2	0%	1	2	100%	2	2	0%	33%
Armed	0	1	N/A	0	1	N/A	0	<u>1</u>	N/A	0%
Strongarmed	2	1	-50%	1	1	0%	2	<u>1</u>	-50%	-33%
Total Agg. Assaults/Bat.	6	10	67%	9	10	11%	8	10	25%	34%
Agg. Assaults/Batteries	2	7	250%	3	7	133%	5	<u>7</u>	40%	141%
Agg. Domestic Assault/Batteries	4	3	-25%	6	3	-50%	3	<u>3</u>	0%	-25%
Person Shot	0	0	0%	0	0	0%	0	<u>0</u>	0%	0%
Total Sexual Bat.	0	4	N/A	0	4	N/A	4	4	0%	0%
Sexual Battery	0	0	0%	0	0	0%	0	<u>0</u>	0%	0%
Sexual Battery Child	0	4	N/A	0	4	N/A	4	<u>4</u>	0%	0%
Total Part One Crimes	42	42	0%	38	42	11%	33	42	27%	13%
Part One Property Crimes	34	26	-24%	28	26	-7%	19	<u>26</u>	37%	2%
Part One Person Crimes	8	16	100%	10	16	60%	14	<u>16</u>	14%	58%
Total Calls For Service	1,509	1,346	-11%	1,570	1,346	-14%	1,482	1,346	-9%	-11%
Firearm Offenses	2	4	100%	1	4	300%	2	<u>4</u>	100%	167%
All Domestic Violence Cases	17	30	76%	32	30	-6%	29	<u>30</u>	3%	25%

NOTE: This Crime data is preliminary and subject to reclassification upon further investigation. The data above reflects the total number of offenses, it does not indicate the total number of incidents. N/A = Not Applicable
 Last UCR build date: 9/5/2022 5:29:00 PM

January 1, 2022 through September 3, 2022 compared to the same periods in 2020 and 2021

Volusia County Sheriff's Office	YTD	YTD	2020-2021	YTD	YTD	2021-2022	YTD	YTD	2020-2022	% OF
District 2	2020	2021	% Change	2021	2022	%Change	2020	2022	%Change	COUNTYWIDE
Homicides	1	2	100%	2	0	-100%	1	<u>0</u>	-100%	0%
Auto Thefts	45	47	4%	47	34	-28%	45	<u>34</u>	-24%	34%
Total Burglaries	63	40	-37%	40	35	-13%	63	35	-44%	20%
Residence	47	28	-40%	28	30	7%	47	<u>30</u>	-36%	20%
Non Residence	16	12	-25%	12	5	-58%	16	<u>5</u>	-69%	18%
Total Larcenies	215	160	-26%	160	176	10%	215	176	-18%	28%
Larcenies	107	103	-4%	103	104	1%	107	<u>104</u>	-3%	29%
Larceny Carbreak	65	30	-54%	30	48	60%	65	<u>48</u>	-26%	35%
Larceny Shoplifting	39	19	-51%	19	23	21%	39	<u>23</u>	-41%	18%
Larceny Bicycle	4	8	100%	8	1	-88%	4	<u>1</u>	-75%	5%
Total Robberies	17	26	53%	26	23	-12%	17	23	35%	26%
Armed	3	7	133%	7	4	-43%	3	<u>4</u>	33%	21%
Strongarmed	14	19	36%	19	19	0%	14	<u>19</u>	36%	28%
Total Agg. Assaults/Bat.	76	99	30%	99	75	-24%	76	75	-1%	N/A
Agg. Assaults/Batteries	43	47	9%	47	32	-32%	43	<u>32</u>	-26%	21%
Agg. Domestic Assault/Batteries	33	52	58%	52	43	-17%	33	<u>43</u>	30%	23%
Person Shot	4	1	-75%	1	2	100%	4	<u>2</u>	-50%	13%
Total Sexual Bat.	9	18	100%	18	17	-6%	9	17	89%	22%
Sexual Battery	3	4	33%	4	2	-50%	3	<u>2</u>	-33%	18%
Sexual Battery Child	6	14	133%	14	15	7%	6	<u>15</u>	150%	23%
Total Part One Crimes	426	392	-8%	392	360	-8%	426	360	-15%	27%
Part One Property Crimes	323	247	-24%	247	245	-1%	323	<u>245</u>	-24%	27%
Part One Person Crimes	103	145	41%	145	115	-21%	103	<u>115</u>	12%	23%
Total Calls For Service	13,440	13,598	1%	13,598	13,949	3%	13,440	13,949	4%	19%
Firearm Offenses	21	36	71%	36	21	-42%	21	<u>21</u>	0%	22%
All Domestic Violence Cases	199	238	20%	238	234	-2%	199	<u>234</u>	18%	24%

NOTE: This Crime data is preliminary and subject to reclassification upon further investigation. The data above reflects the total number of offenses, it does not indicate the total number of incidents. There were incidents that did not code into either district. These are included in the Countywide Total. N/A = Not Applicable

Last UCR build date: 9/5/2022 5:29:00 PM

January 1, 2022 through September 3, 2022 compared to the same periods in 2020 and 2021

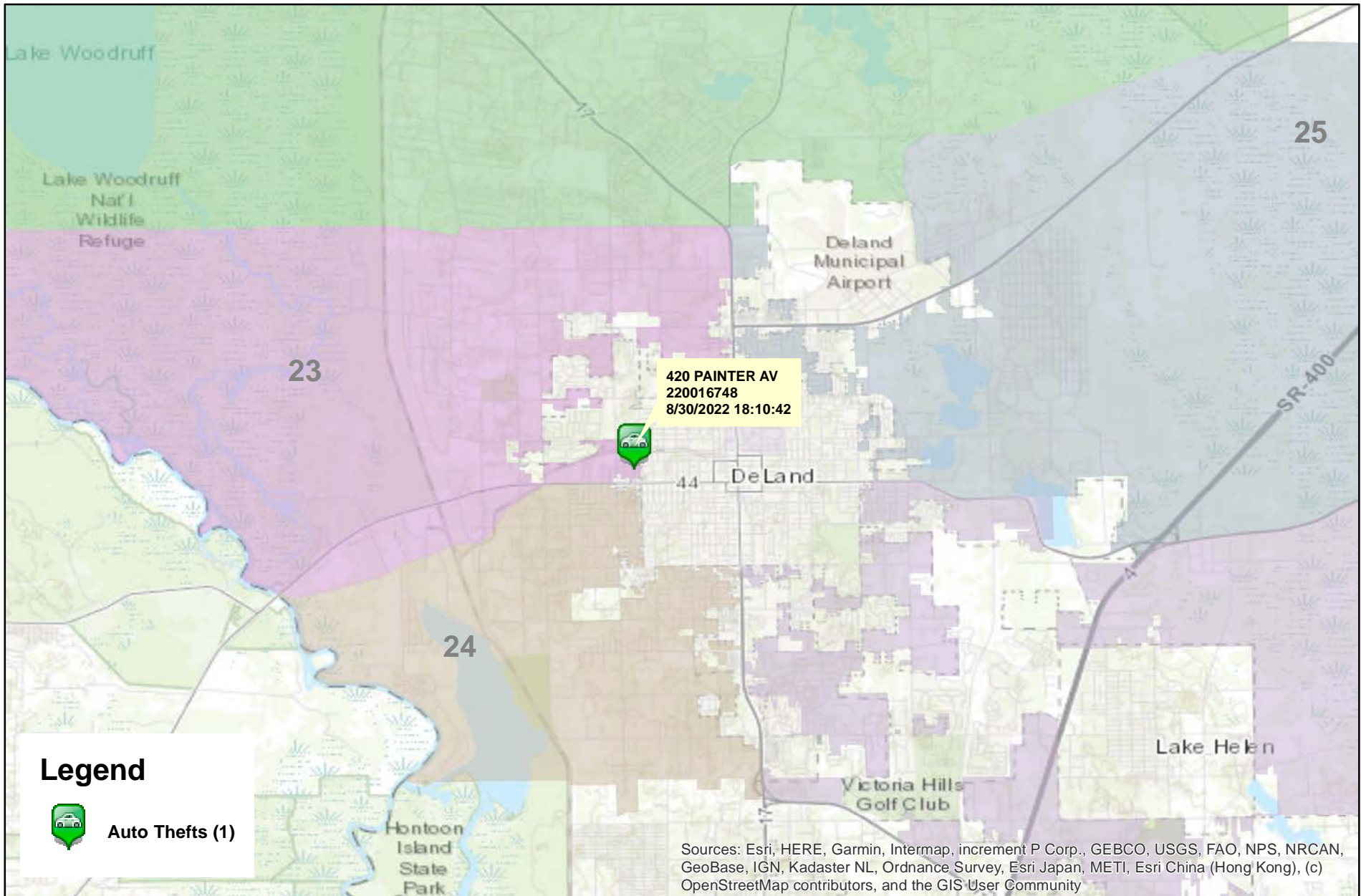
Volusia County Sheriff's Office District 2 Clearances	YTD 2020					YTD 2021					YTD 2022				
	Offense	Clrs	% Clr	Adult	Juv	Offense	Clrs	% Clr	Adult	Juv	Offense	Clrs	% Clr	Adult	Juv
Homicides	1	1	100%	1	0	2	1	50%	1	0	0	<u>0</u>	0%	0	0
Auto Thefts	45	19	42%	16	3	47	26	55%	26	0	34	<u>18</u>	53%	15	3
Total Burglaries	63	37	59%	34	3	40	23	58%	23	0	35	16	46%	14	2
Residence	47	28	60%	26	2	28	16	57%	16	0	30	<u>11</u>	37%	10	1
Non Residence	16	9	56%	8	1	12	7	58%	7	0	5	<u>5</u>	100%	4	1
Total Larcenies	215	95	44%	90	5	160	53	33%	51	2	176	72	41%	69	3
Larcenies	107	31	29%	30	1	103	27	26%	27	0	104	<u>34</u>	33%	33	1
Larceny Carbreak	65	25	38%	21	4	30	11	37%	11	0	48	<u>20</u>	42%	19	1
Larceny Shoplifting	39	37	95%	37	0	19	12	63%	11	1	23	<u>18</u>	78%	17	1
Larceny Bicycle	4	2	50%	2	0	8	3	38%	2	1	1	<u>0</u>	0%	0	0
Total Robberies	17	16	94%	15	1	26	27	104%	25	2	23	24	104%	24	0
Armed	3	3	100%	2	1	7	7	100%	7	0	4	<u>4</u>	100%	4	0
Strongarmed	14	13	93%	13	0	19	20	105%	18	2	19	<u>20</u>	105%	20	0
Total Agg. Assaults/Bat.	76	68	89%	66	2	99	81	82%	77	4	75	68	91%	61	7
Agg. Assaults/Batteries	43	38	88%	37	1	47	33	70%	29	4	32	<u>28</u>	88%	24	4
Agg. Domestic Assault/Batteries	33	30	91%	29	1	52	48	92%	48	0	43	<u>40</u>	93%	37	3
Person Shot	4	4	100%	4	0	7	1	14%	1	0	2	<u>2</u>	100%	1	1
Total Sexual Bat.	9	4	44%	3	1	20	4	20%	3	1	17	12	71%	10	2
Sexual Battery	3	1	33%	1	0	5	1	20%	1	0	2	<u>2</u>	100%	2	0
Sexual Battery Child	6	3	50%	2	1	15	3	20%	2	1	15	<u>10</u>	67%	8	2
Total Part One Crimes	426	240	56%	218	15	392	215	55%	206	9	360	210	58%	193	17
Part One Property Crimes	323	151	47%	140	11	247	102	41%	100	2	245	<u>106</u>	43%	98	8
Part One Person Crimes	103	89	86%	78	4	145	113	78%	106	7	115	<u>104</u>	90%	95	9

NOTE: This Crime data is preliminary and subject to reclassification upon further investigation. The data above reflects the total number of offenses, it does not indicate the total number of incidents.

Last UCR build date: 9/5/2022 5:29:00 PM

District 2 Auto Thefts

08/07/2022 thru 09/03/2022



Prepared by: VC Crime Center
Crime Intelligence Analyst
Volusia Sheriff's Office
Printed On: 9/6/2022



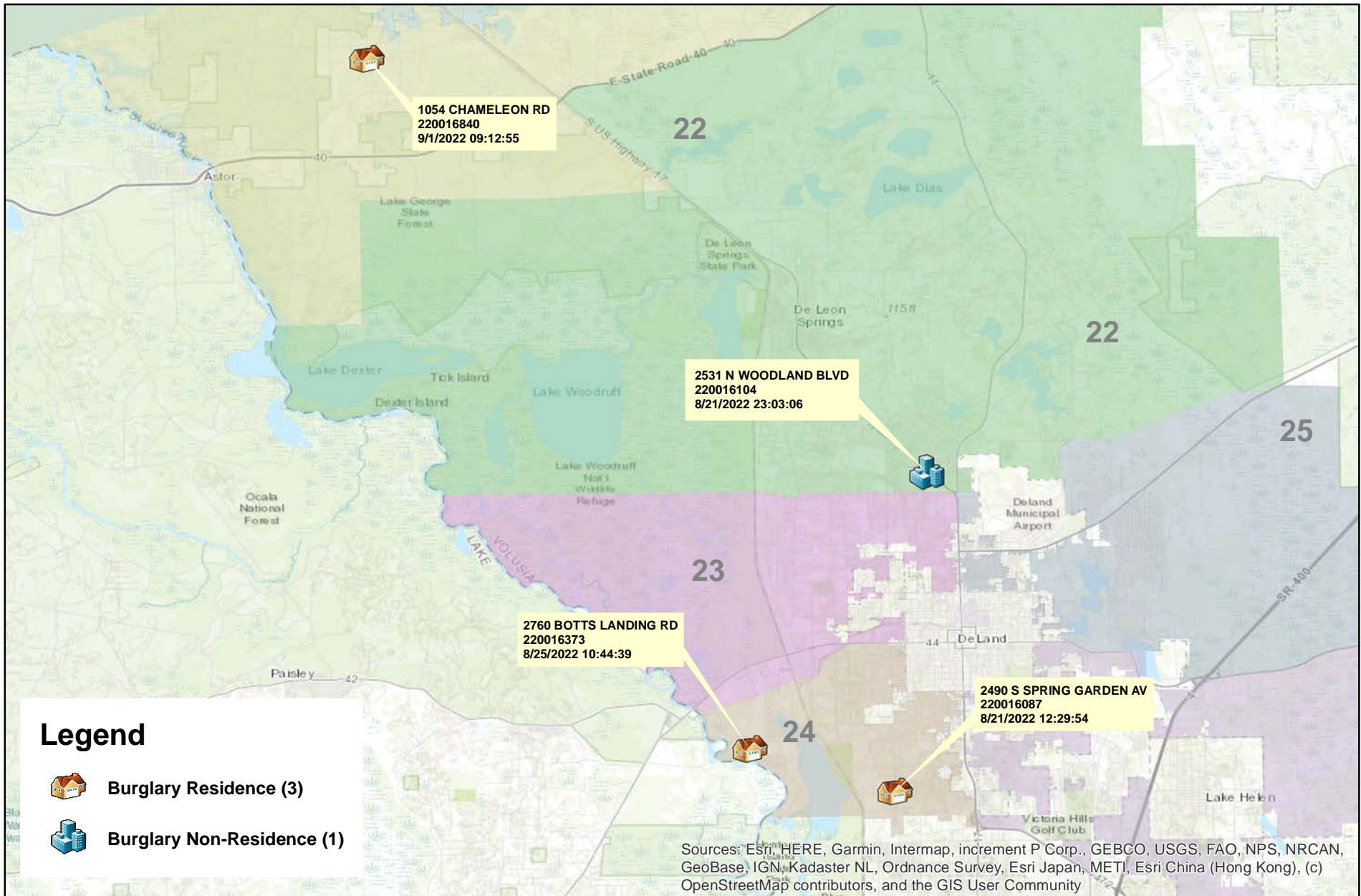
* Map reflects total number of Incidents and not total number of victims



This is not a legal document. due to address incompatibilities, some incidents may not be represented and the information on this map should not be viewed as the legal representation of property boundaries, roads, facilities. etc.

District 2 Burglaries

08/07/2022 thru 09/03/2022



Legend

- Burglary Residence (3)
- Burglary Non-Residence (1)

Sources: Esri, HERE, Garmin, Intermap, increment P Corp., GEBCO, USGS, FAO, NPS, NRCAN, GeoBase, IGN, Kadaster NL, Ordnance Survey, Esri Japan, METI, Esri China (Hong Kong), (c) OpenStreetMap contributors, and the GIS User Community



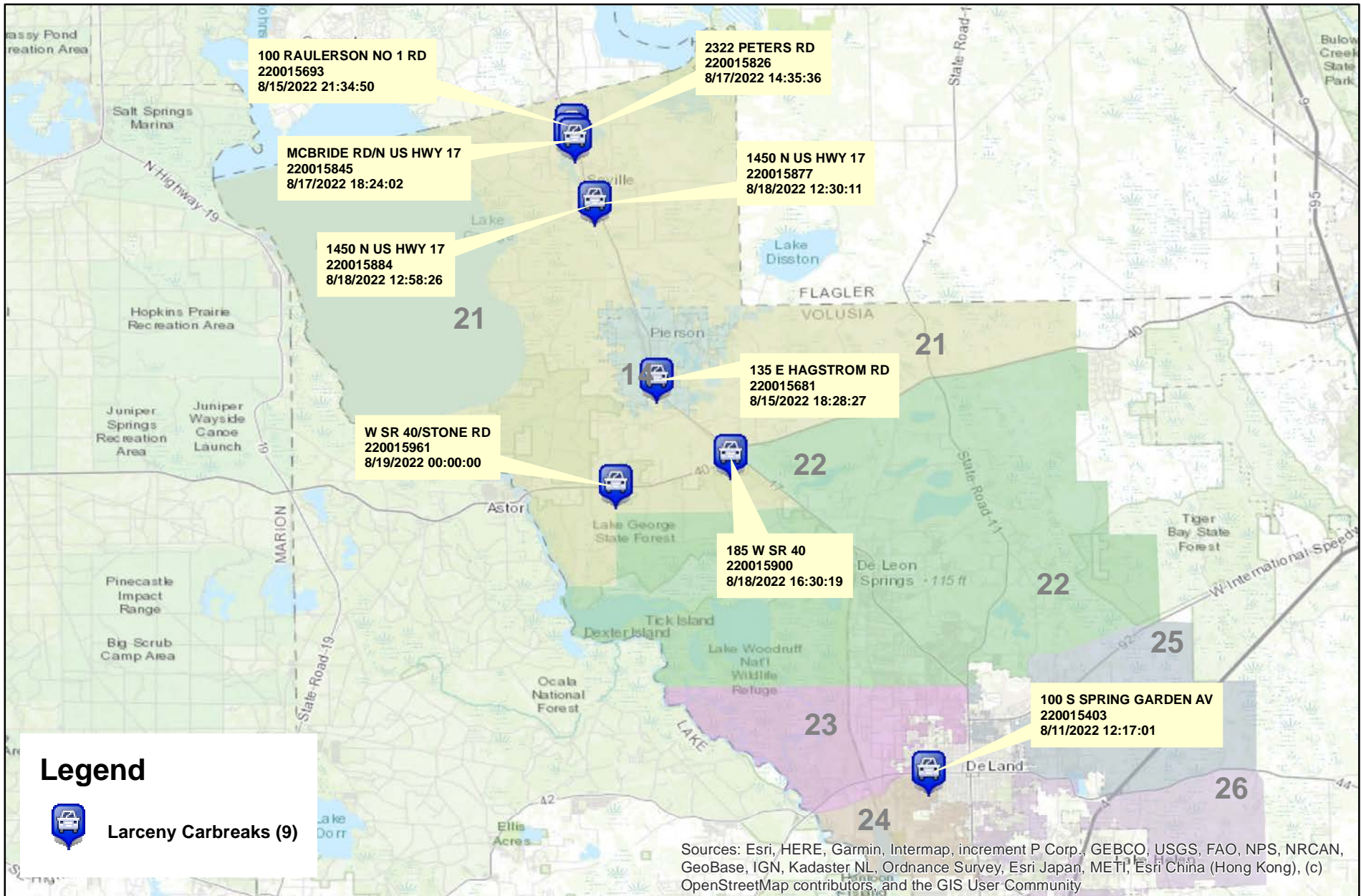
Prepared by: VC Crime Center
 Crime Intelligence Analyst
 Volusia Sheriff's Office
 Printed On: 9/6/2022

0 0.5 1 2 3 4 5 Miles

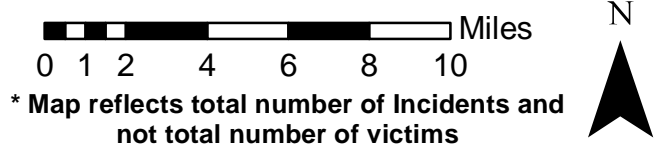
* Map reflects total number of Incidents and not total number of victims

This is not a legal document. due to address incompatibilities, some incidents may not be represented and the information on this map should not be viewed as the legal representation of property boundaries, roads, facilities. etc.

District 2 Larceny Carbreaks 08/07/2022 thru 09/03/2022



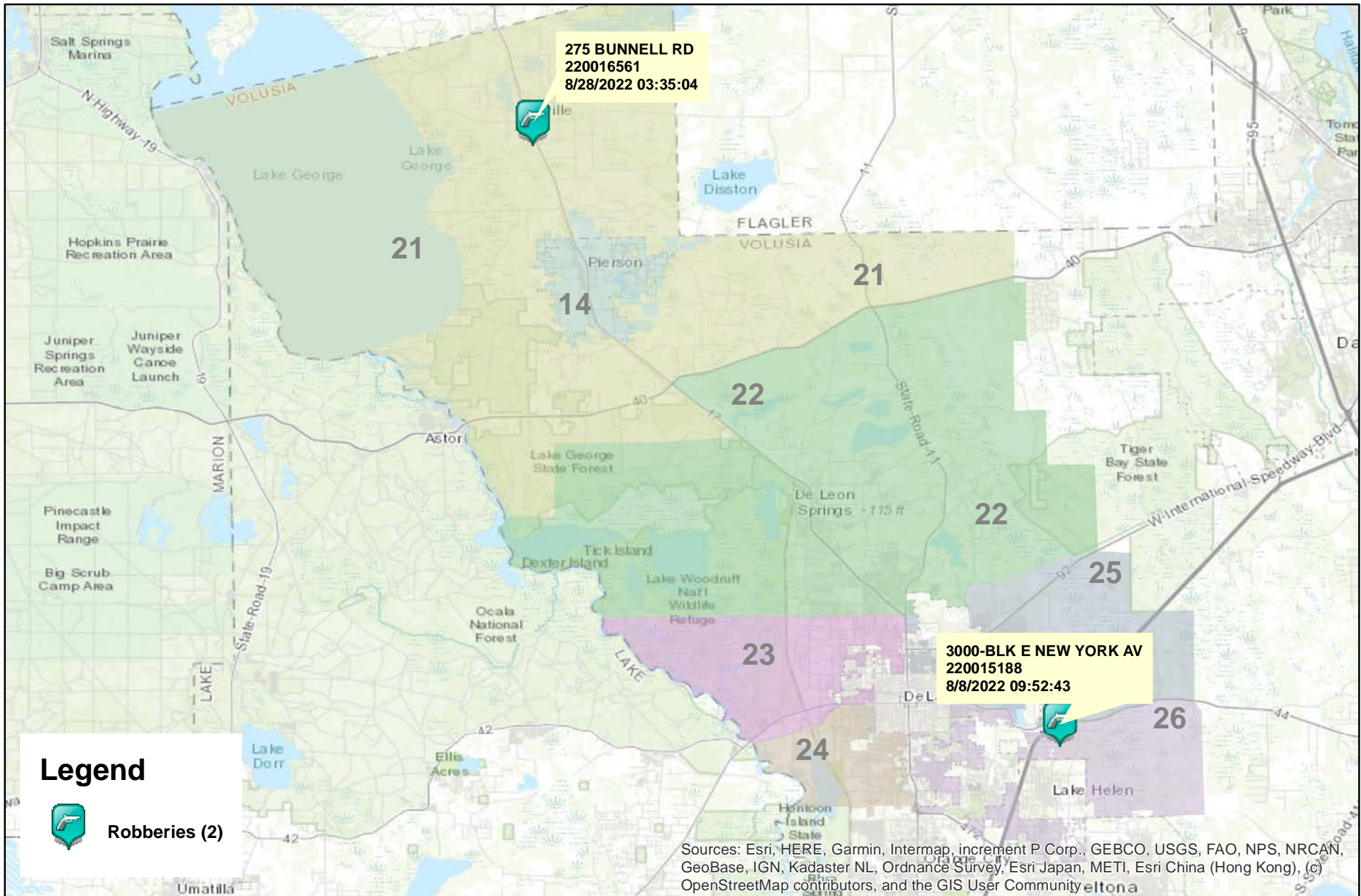
Prepared by: VC Crime Center
 Crime Intelligence Analyst
 Volusia Sheriff's Office
 Printed On: 9/6/2022



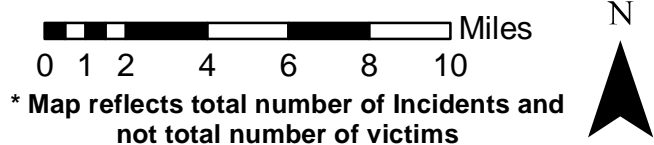
This is not a legal document. due to address incompatibilities, some incidents may not be represented and the information on this map should not be viewed as the legal representation of property boundaries, roads, facilities. etc.

District 2 Robberies

08/07/2022 thru 09/03/2022



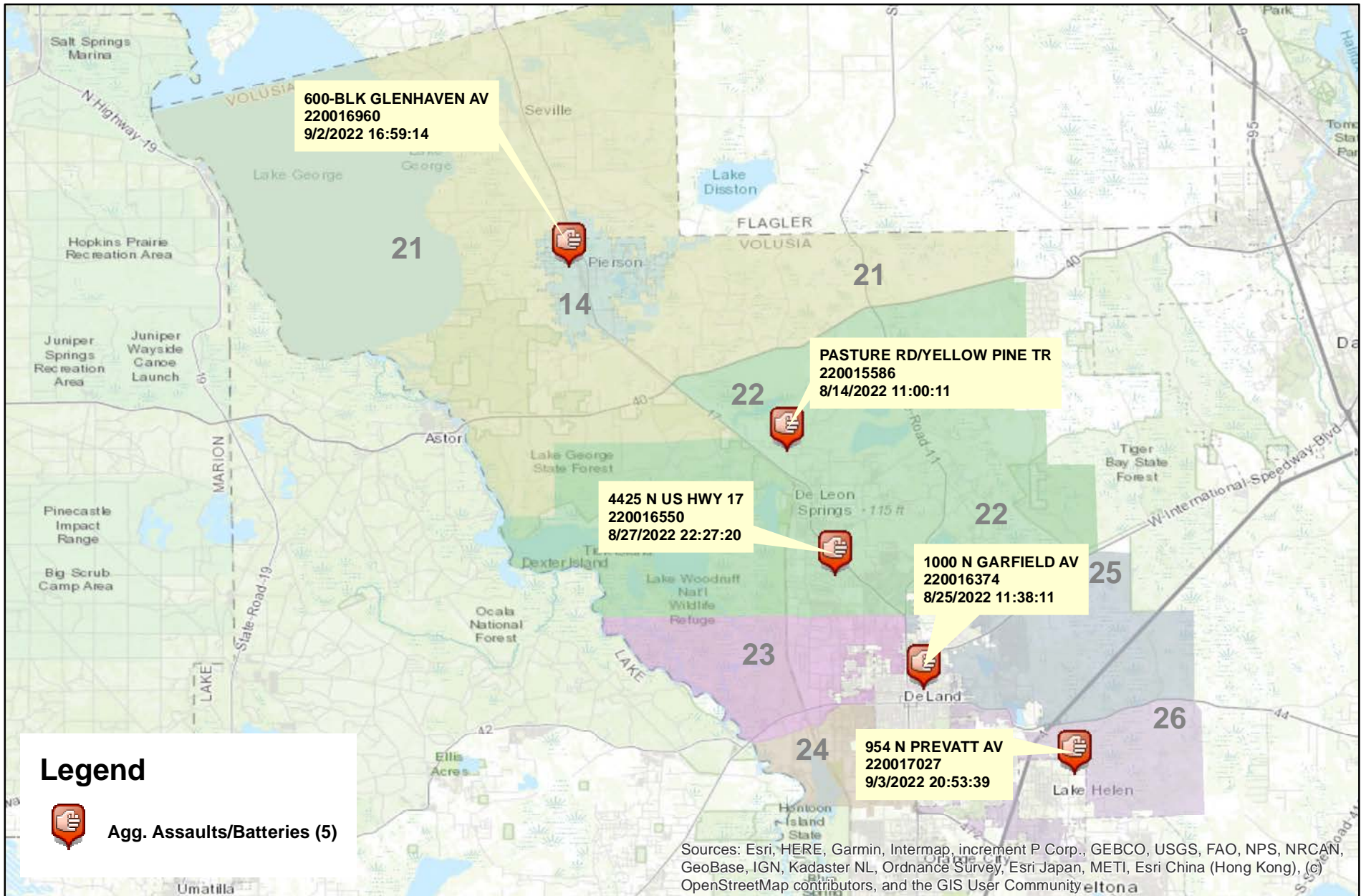
Prepared by: VC Crime Center
 Crime Intelligence Analyst
 Volusia Sheriff's Office
 Printed On: 9/6/2022




This is not a legal document. due to address incompatibilities, some incidents may not be represented and the information on this map should not be viewed as the legal representation of property boundaries, roads, facilities. etc.

District 2 Aggravated Assaults and Batteries

08/07/2022 thru 09/03/2022



Legend

 Agg. Assaults/Batteries (5)

Sources: Esri, HERE, Garmin, Intermap, increment P Corp., GEBCO, USGS, FAO, NPS, NRCAN, GeoBase, IGN, Kadaster NL, Ordnance Survey, Esri Japan, METI, Esri China (Hong Kong), (c) OpenStreetMap contributors, and the GIS User Community




Prepared by: VC Crime Center
 Crime Intelligence Analyst
 Volusia Sheriff's Office
 Printed On: 9/6/2022

0 1 2 4 6 8 10 Miles

* Map reflects total number of Incidents and not total number of victims

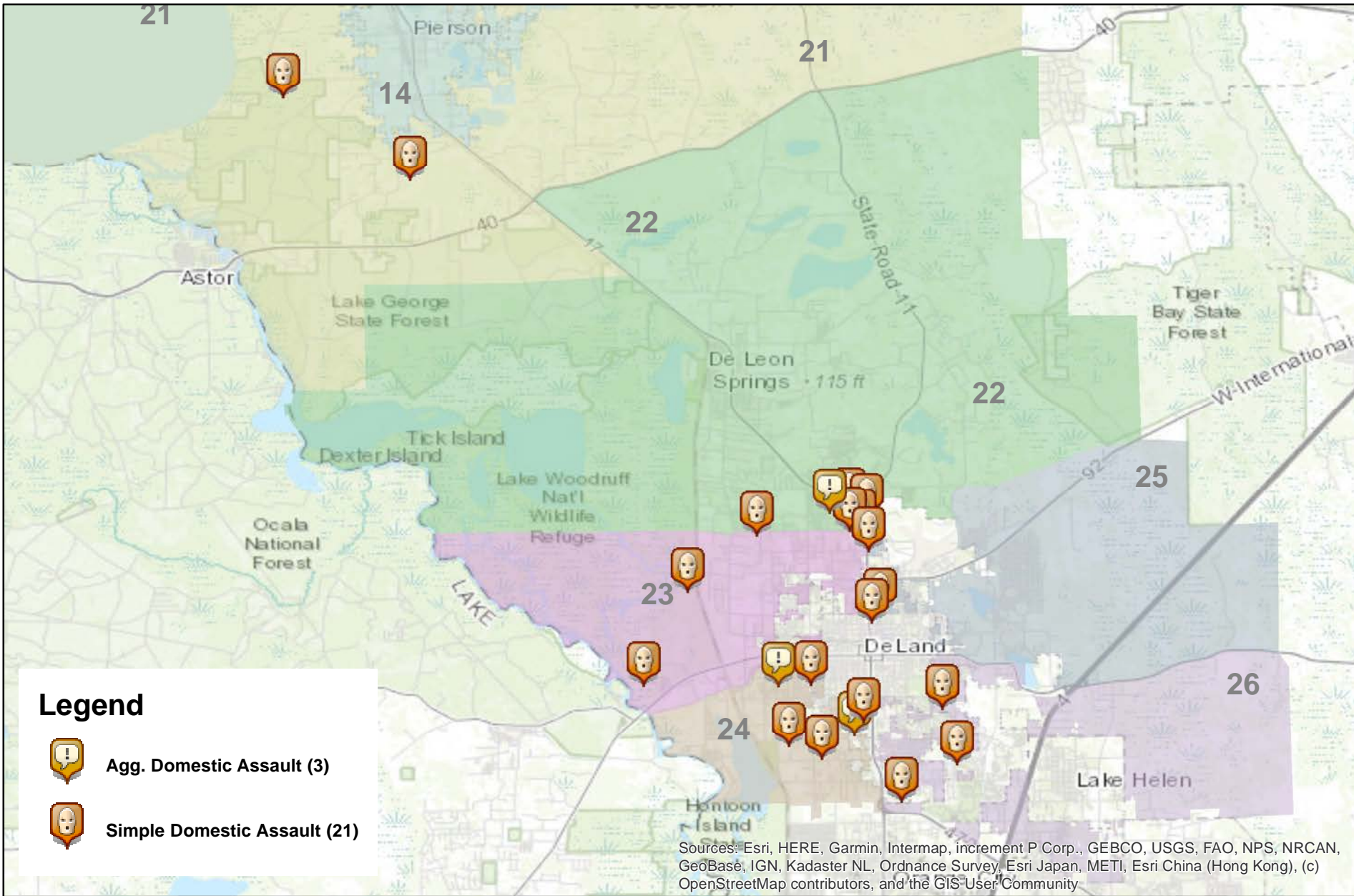
N



This is not a legal document. due to address incompatibilities, some incidents may not be represented and the information on this map should not be viewed as the legal representation of property boundaries, roads, facilities. etc.

District 2 Domestic Assaults and Batteries

08/07/2022 thru 09/03/2022



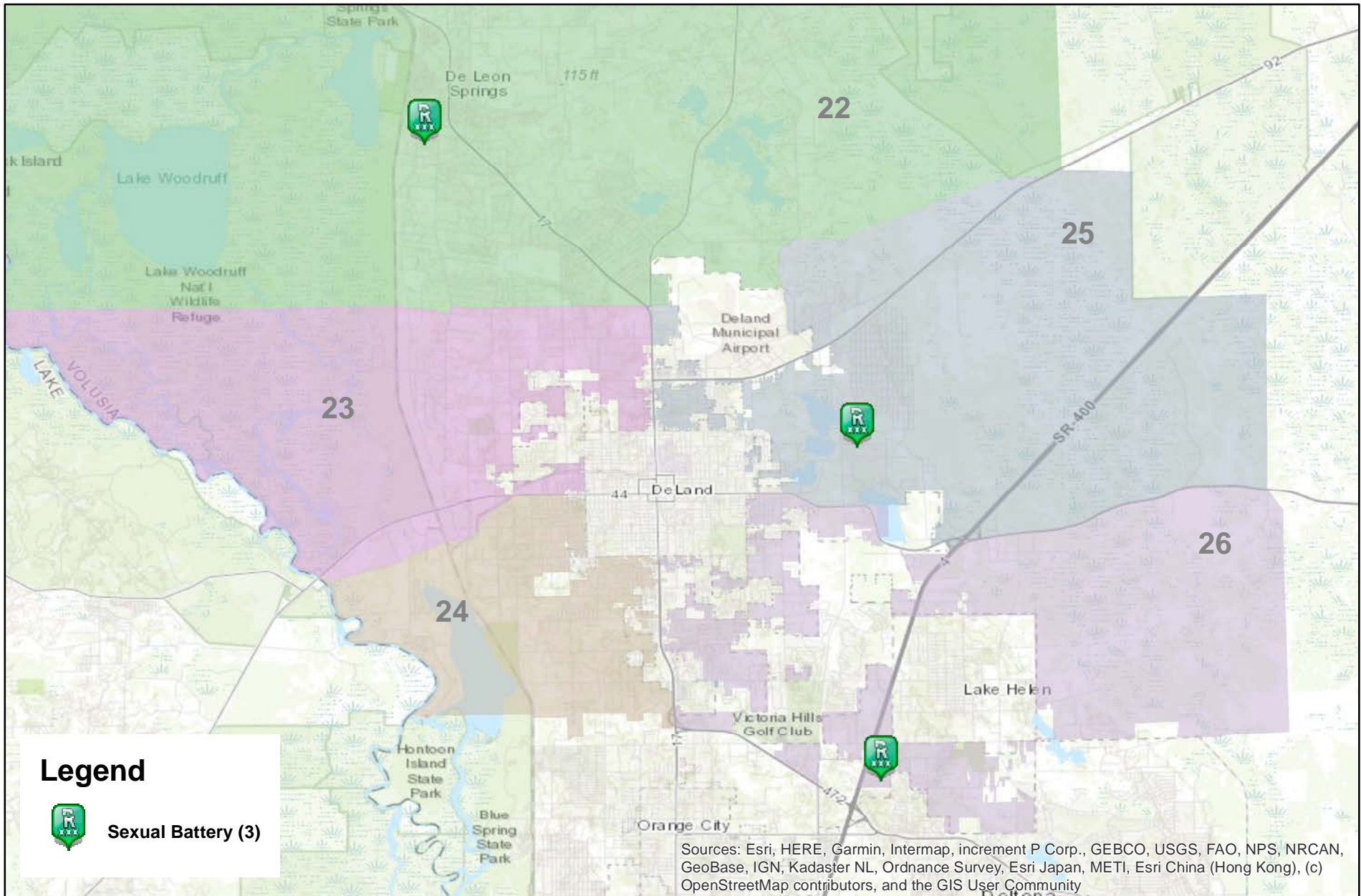
Prepared by: VC Crime Center
 Crime Intelligence Analyst
 Volusia Sheriff's Office
 Printed On: 9/6/2022

00.51 2 3 4 5 Miles
 * Map reflects total number of Incidents and not total number of victims



This is not a legal document. due to address incompatibilities, some incidents may not be represented and the information on this map should not be viewed as the legal representation of property boundaries, roads, facilities. etc.

District 2 Sexual Batteries 08/07/2022 thru 09/03/2022



Prepared by: VC Crime Center
Crime Intelligence Analyst
Volusia Sheriff's Office
Printed On: 9/6/2022

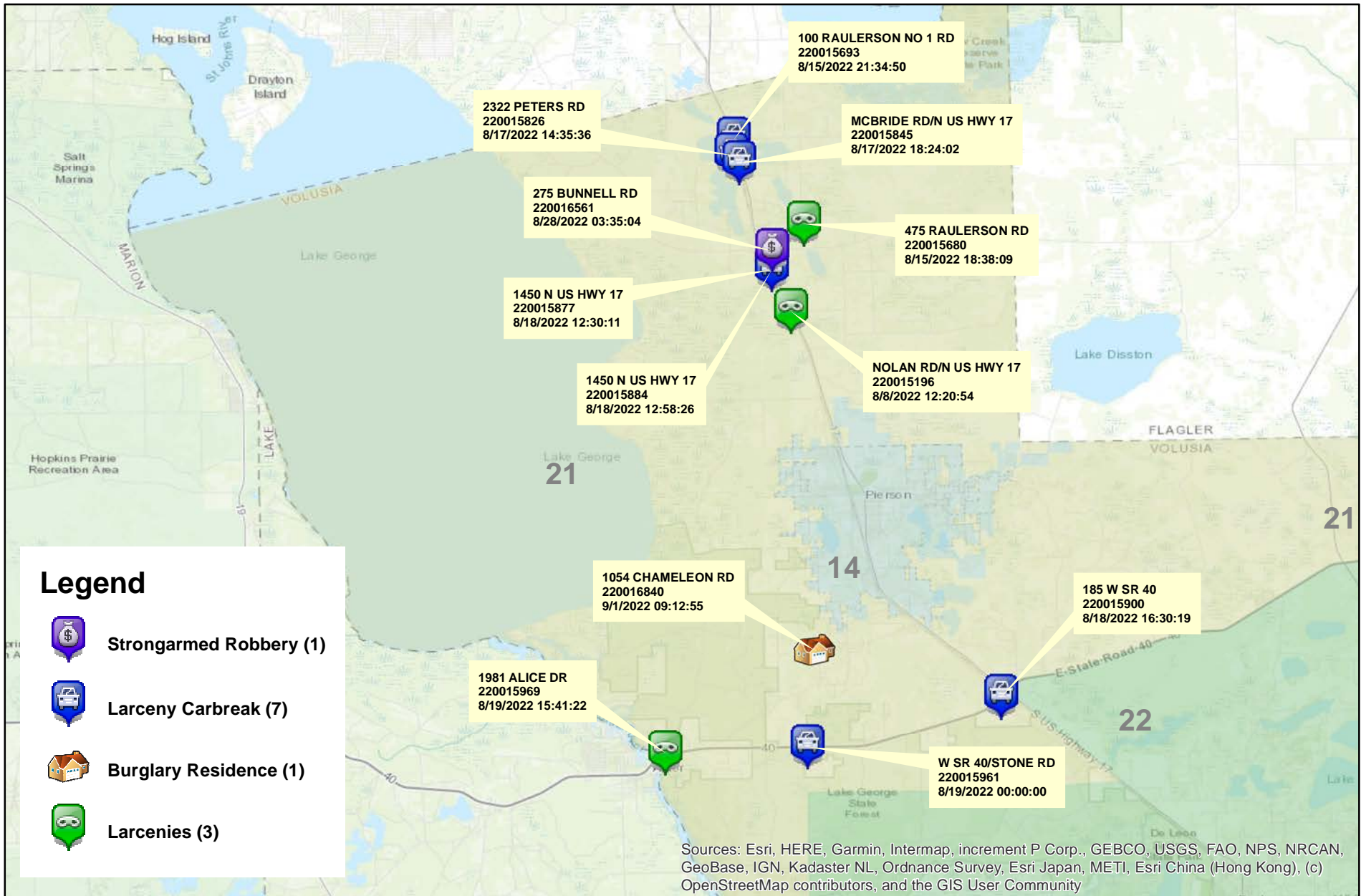
0 0.5 1 2 3 4 5 Miles
* Map reflects total number of Incidents and not total number of victims



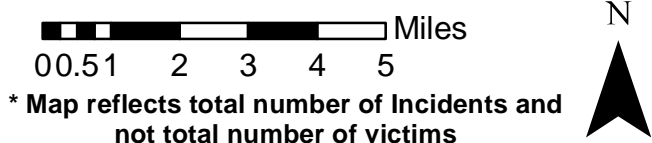
This is not a legal document.
due to address incompatibilities, some incidents may not be represented and the information on this map should not be viewed as the legal representation of property boundaries, roads, facilities. etc.

District 2 Hot Zone 21

08/07/2022 thru 09/03/2022



Prepared by: VC Crime Center
 Crime Intelligence Analyst
 Volusia Sheriff's Office
 Printed On: 9/6/2022



This is not a legal document. due to address incompatibilities, some incidents may not be represented and the information on this map should not be viewed as the legal representation of property boundaries, roads, facilities. etc.

District 2 - Part 1 Crimes by Zone 08/07/2022 through 09/03/2022

Volusia County Sheriff's Office	Total	14	21	22	23	24	25	26	CT
Total	<u>39</u>	<u>2</u>	<u>12</u>	<u>8</u>	<u>1</u>	<u>8</u>	<u>4</u>	<u>4</u>	<u>0</u>
Aggravated Assaults	<u>8</u>	<u>1</u>	<u>0</u>	<u>3</u>	<u>0</u>	<u>2</u>	<u>1</u>	<u>1</u>	<u>0</u>
Auto Thefts	<u>1</u>	<u>0</u>	<u>0</u>	<u>0</u>	<u>1</u>	<u>0</u>	<u>0</u>	<u>0</u>	<u>0</u>
Burglary Non-Residence	<u>1</u>	<u>0</u>	<u>0</u>	<u>1</u>	<u>0</u>	<u>0</u>	<u>0</u>	<u>0</u>	<u>0</u>
Burglary Residence	<u>3</u>	<u>0</u>	<u>1</u>	<u>0</u>	<u>0</u>	<u>2</u>	<u>0</u>	<u>0</u>	<u>0</u>
Homicide	<u>0</u>	<u>0</u>	<u>0</u>	<u>0</u>	<u>0</u>	<u>0</u>	<u>0</u>	<u>0</u>	<u>0</u>
Larceny All Other	<u>11</u>	<u>0</u>	<u>3</u>	<u>2</u>	<u>0</u>	<u>3</u>	<u>2</u>	<u>1</u>	<u>0</u>
Larceny Carbreak	<u>9</u>	<u>1</u>	<u>7</u>	<u>0</u>	<u>0</u>	<u>1</u>	<u>0</u>	<u>0</u>	<u>0</u>
Larceny Shoplifting	<u>1</u>	<u>0</u>	<u>0</u>	<u>1</u>	<u>0</u>	<u>0</u>	<u>0</u>	<u>0</u>	<u>0</u>
Robbery Armed	<u>1</u>	<u>0</u>	<u>0</u>	<u>0</u>	<u>0</u>	<u>0</u>	<u>0</u>	<u>1</u>	<u>0</u>
Robbery Strongarmed	<u>1</u>	<u>0</u>	<u>1</u>	<u>0</u>	<u>0</u>	<u>0</u>	<u>0</u>	<u>0</u>	<u>0</u>
Sexual Battery	<u>3</u>	<u>0</u>	<u>0</u>	<u>1</u>	<u>0</u>	<u>0</u>	<u>1</u>	<u>1</u>	<u>0</u>

*The Aggravated Assault, Auto Theft,& Sexual Battery statistics reflect the total number of incidents, it does not indicate the total number of victims or vehicles.

The Highlighted numbers indicate zones with higher levels of activity.

Last UCR build date: 9/5/2022 5:29:00 PM

COMPSTAT REPORT

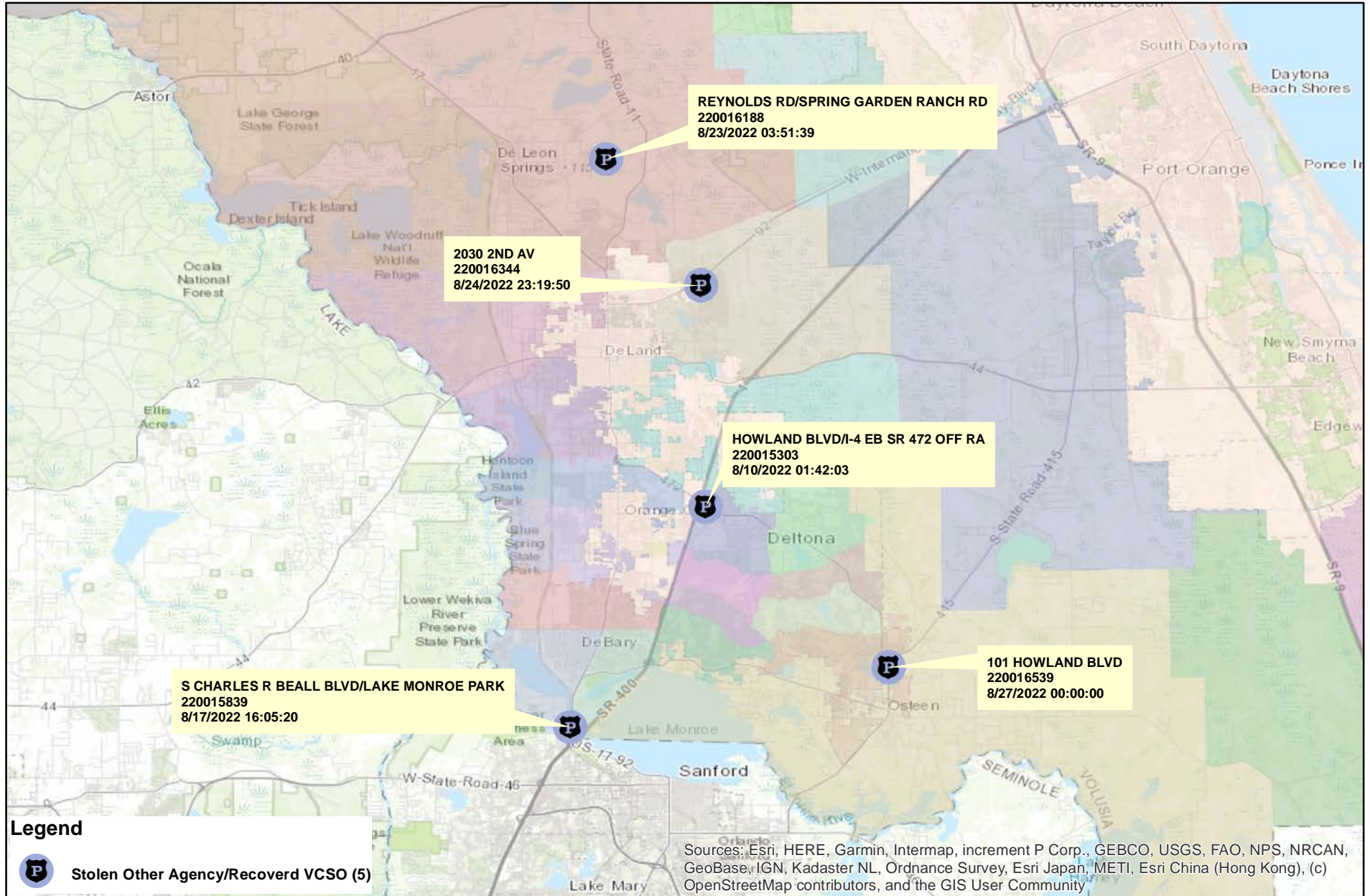


INVESTIGATIVE SERVICES SECTION

Period 22-08: August 07, 2022 – September 03, 2022

Captain Eric Dietrich

Agencywide Auto Recoveries 08/07/2022 thru 09/03/2022



Prepared by: VC Crime Center
Crime Intelligence Analyst
Volusia Sheriff's Office
Printed On: 9/6/2022

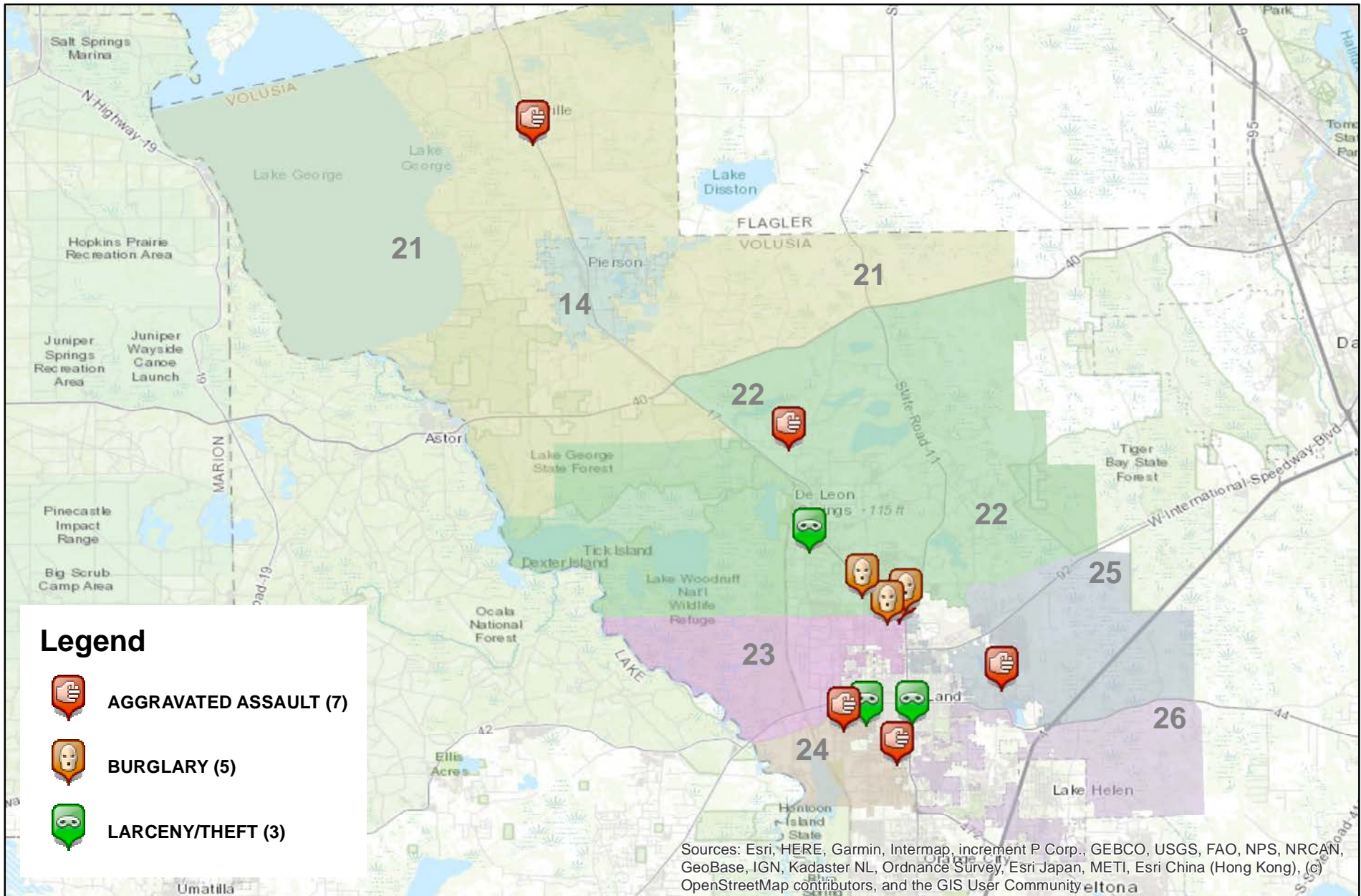
0 1.252.5 5 7.5 10
Miles



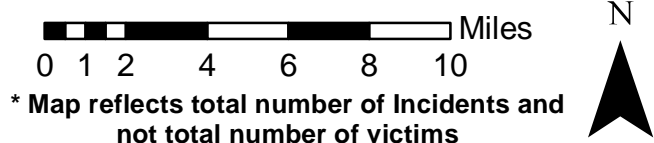
This is not a legal document.
Due to address incompatibilities, some incidents may not be represented and the information on this map should not be viewed as the legal representation of property boundaries, roads, facilities, etc.

District 2 Part 1 Arrests by Location

08/07/2022 thru 09/03/2022



Prepared by: VC Crime Center
 Crime Intelligence Analyst
 Volusia Sheriff's Office
 Printed On: 9/6/2022



This is not a legal document. due to address incompatibilities, some incidents may not be represented and the information on this map should not be viewed as the legal representation of property boundaries, roads, facilities. etc.

COMPSTAT REPORT

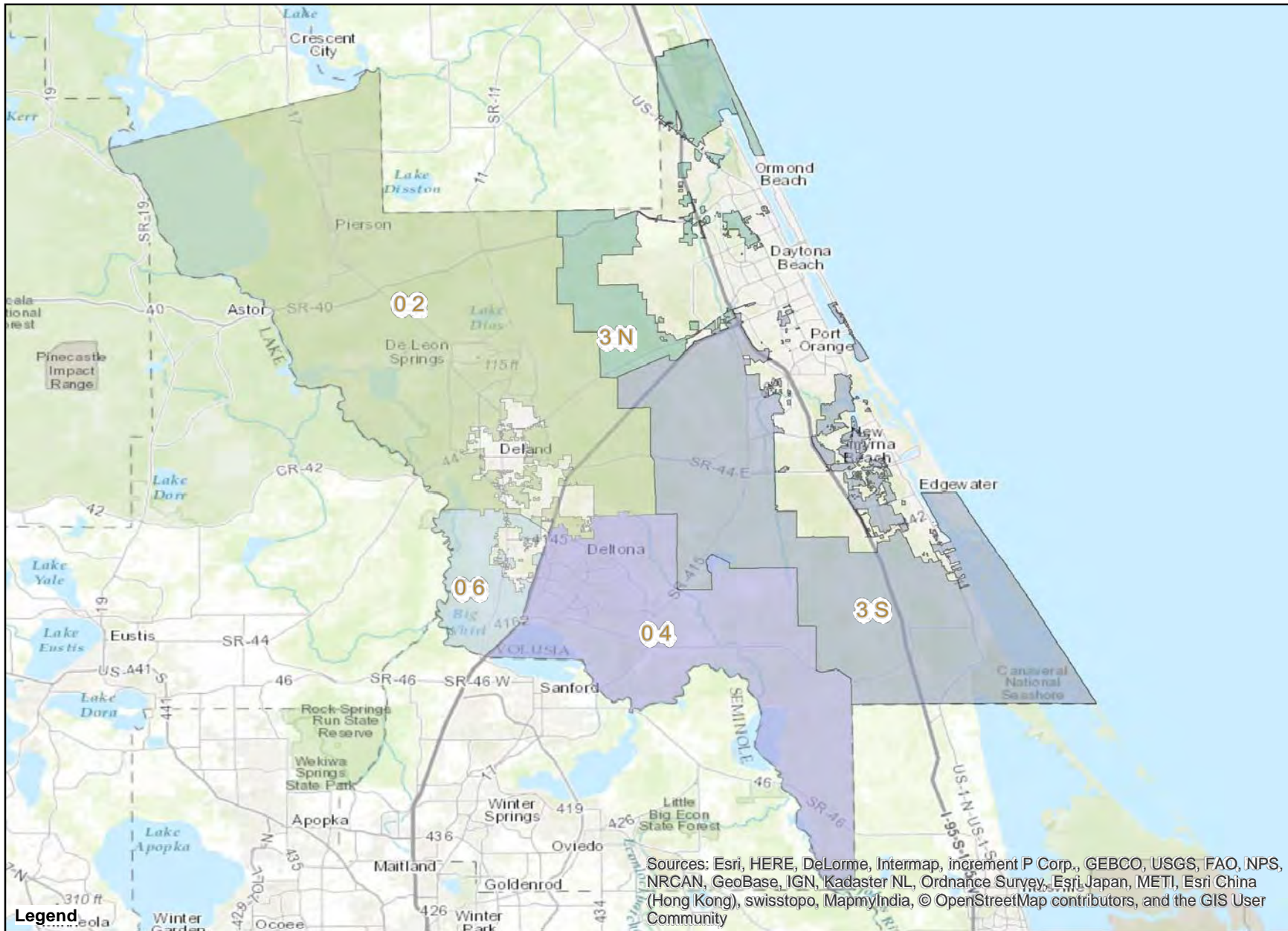


EAST VOLUSIA

Period 22-08: August 07, 2022 – September 03, 2022

Sheriff Michael J. Chitwood
Chief Deputy Brian Henderson

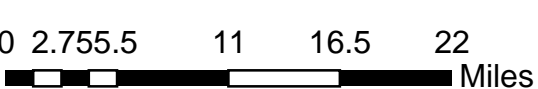
Volusia Sheriff's Office Districts



Sources: Esri, HERE, DeLorme, Intermap, increment P Corp., GEBCO, USGS, FAO, NPS, NRCAN, GeoBase, IGN, Kadaster NL, Ordnance Survey, Esri Japan, METI, Esri China (Hong Kong), swisstopo, MapmyIndia, © OpenStreetMap contributors, and the GIS User Community



Prepared by: Patrick Harding
 Crime Intelligence Analyst
 Volusia Sheriff's Office
 Printed On: 5/10/2017



This is not a legal document.
 Due to address incompatibilities, some incidents may not be represented and the information on this map should not be viewed as the legal representation of property boundaries, roads, facilities, etc.

COMPSTAT REPORT



CRIME STATISTICS – DISTRICT 3 NORTH

Period 22-08: August 07, 2022 – September 03, 2022

Captain Daniel Shivers

COMPSTAT STATISTICAL CRIME COMPARISON TO PREVIOUS 28 DAY PERIODS

District 3 North	5/15/2022	8/7/2022		6/12/2022	8/7/2022		7/10/2022	8/7/2022		3 Periods
Volusia County Sheriff's Office	6/11/2022	9/3/2022		7/9/2022	9/3/2022		8/6/2022	9/3/2022		Average %
VCSO Offense Data	Current - 3	Current (28d)	% Change	Current - 2	Current (28d)	% Change	Current - 1	Current (28d)	% Change	Change
Homicides	0	0	0%	0	0	0%	0	<u>0</u>	0%	0%
Auto Thefts	1	1	0%	2	1	-50%	2	<u>1</u>	-50%	-33%
Total Burglaries	1	2	100%	3	2	-33%	4	2	-50%	6%
Residence	1	2	100%	3	2	-33%	3	<u>2</u>	-33%	11%
Non Residence	0	0	0%	0	0	0%	1	<u>0</u>	-100%	-33%
Total Larcenies	11	6	-45%	5	6	20%	9	6	-33%	-20%
Larcenies	6	3	-50%	3	3	0%	5	<u>3</u>	-40%	-30%
Larceny Carbreak	5	1	-80%	0	1	N/A	1	<u>1</u>	0%	-27%
Larceny Shoplifting	0	1	N/A	2	1	-50%	3	<u>1</u>	-67%	-39%
Larceny Bicycle	0	1	N/A	0	1	N/A	0	<u>1</u>	N/A	0%
Total Robberies	1	2	100%	2	2	0%	1	2	100%	67%
Armed	1	1	0%	0	1	N/A	0	<u>1</u>	N/A	0%
Strongarmed	0	1	N/A	2	1	-50%	1	<u>1</u>	0%	-17%
Total Agg. Assaults/Bat.	7	5	-29%	6	5	-17%	7	5	-29%	-25%
Agg. Assaults/Batteries	1	0	-100%	4	0	-100%	6	<u>0</u>	-100%	-100%
Agg. Domestic Assault/Batteries	6	5	-17%	2	5	150%	1	<u>5</u>	400%	178%
Person Shot	0	0	0%	0	0	0%	0	<u>0</u>	0%	0%
Total Sexual Bat.	2	0	-100%	1	0	-100%	2	0	-100%	-100%
Sexual Battery	1	0	-100%	0	0	0%	0	<u>0</u>	0%	-33%
Sexual Battery Child	1	0	-100%	1	0	-100%	2	<u>0</u>	-100%	-100%
Total Part One Crimes	23	16	-30%	19	16	-16%	25	16	-36%	-27%
Part One Property Crimes	13	9	-31%	10	9	-10%	15	<u>9</u>	-40%	-27%
Part One Person Crimes	10	7	-30%	9	7	-22%	10	<u>7</u>	-30%	-27%
Total Calls For Service	1,077	1,154	7%	1,171	1,154	-1%	1,076	1,154	7%	4%
Firearm Offenses	0	2	N/A	0	2	N/A	5	<u>2</u>	-60%	-20%
All Domestic Violence Cases	17	13	-24%	15	13	-13%	15	<u>13</u>	-13%	-17%

NOTE: This Crime data is preliminary and subject to reclassification upon further investigation. The data above reflects the total number of offenses, it does not indicate the total number of incidents. N/A = Not Applicable

Last UCR build date: 9/5/2022 5:29:00 PM

January 1, 2022 through September 3, 2022 compared to the same periods in 2020 and 2021

Volusia County Sheriff's Office	YTD	YTD	2020-2021	YTD	YTD	2021-2022	YTD	YTD	2020-2022	% OF
District 3 North	2020	2021	% Change	2021	2022	%Change	2020	2022	%Change	COUNTYWIDE
Homicides	1	2	100%	2	0	-100%	1	<u>0</u>	-100%	0%
Auto Thefts	18	20	11%	20	15	-25%	18	<u>15</u>	-17%	15%
Total Burglaries	24	15	-38%	15	20	33%	24	20	-17%	11%
Residence	18	12	-33%	12	18	50%	18	<u>18</u>	0%	12%
Non Residence	6	3	-50%	3	2	-33%	6	<u>2</u>	-67%	7%
Total Larcenies	116	89	-23%	89	71	-20%	116	71	-39%	11%
Larcenies	56	47	-16%	47	44	-6%	56	<u>44</u>	-21%	12%
Larceny Carbreak	41	33	-20%	33	13	-61%	41	<u>13</u>	-68%	9%
Larceny Shoplifting	10	6	-40%	6	12	100%	10	<u>12</u>	20%	9%
Larceny Bicycle	9	3	-67%	3	2	-33%	9	<u>2</u>	-78%	10%
Total Robberies	13	16	23%	16	9	-44%	13	9	-31%	10%
Armed	3	4	33%	4	4	0%	3	<u>4</u>	33%	21%
Strongarmed	10	12	20%	12	5	-58%	10	<u>5</u>	-50%	7%
Total Agg. Assaults/Bat.	38	37	-3%	37	50	35%	38	50	32%	N/A
Agg. Assaults/Batteries	21	14	-33%	14	25	79%	21	<u>25</u>	19%	16%
Agg. Domestic Assault/Batteries	17	23	35%	23	25	9%	17	<u>25</u>	47%	13%
Person Shot	1	1	0%	1	5	400%	1	<u>5</u>	400%	31%
Total Sexual Bat.	7	6	-14%	6	12	100%	7	12	71%	16%
Sexual Battery	2	3	50%	3	1	-67%	2	<u>1</u>	-50%	9%
Sexual Battery Child	5	3	-40%	3	11	267%	5	<u>11</u>	120%	17%
Total Part One Crimes	217	185	-15%	185	177	-4%	217	177	-18%	13%
Part One Property Crimes	158	124	-22%	124	106	-15%	158	<u>106</u>	-33%	12%
Part One Person Crimes	59	61	3%	61	71	16%	59	<u>71</u>	20%	14%
Total Calls For Service	10,838	9,811	-9%	9,811	10,225	4%	10,838	10,225	-6%	14%
Firearm Offenses	11	8	-27%	8	19	138%	11	<u>19</u>	73%	20%
All Domestic Violence Cases	118	137	16%	137	133	-3%	118	<u>133</u>	13%	14%

NOTE: This Crime data is preliminary and subject to reclassification upon further investigation. The data above reflects the total number of offenses, it does not indicate the total number of incidents. There were incidents that did not code into either district. These are included in the Countywide Total. N/A = Not Applicable

Last UCR build date: 9/5/2022 5:29:00 PM

January 1, 2022 through September 3, 2022 compared to the same periods in 2020 and 2021

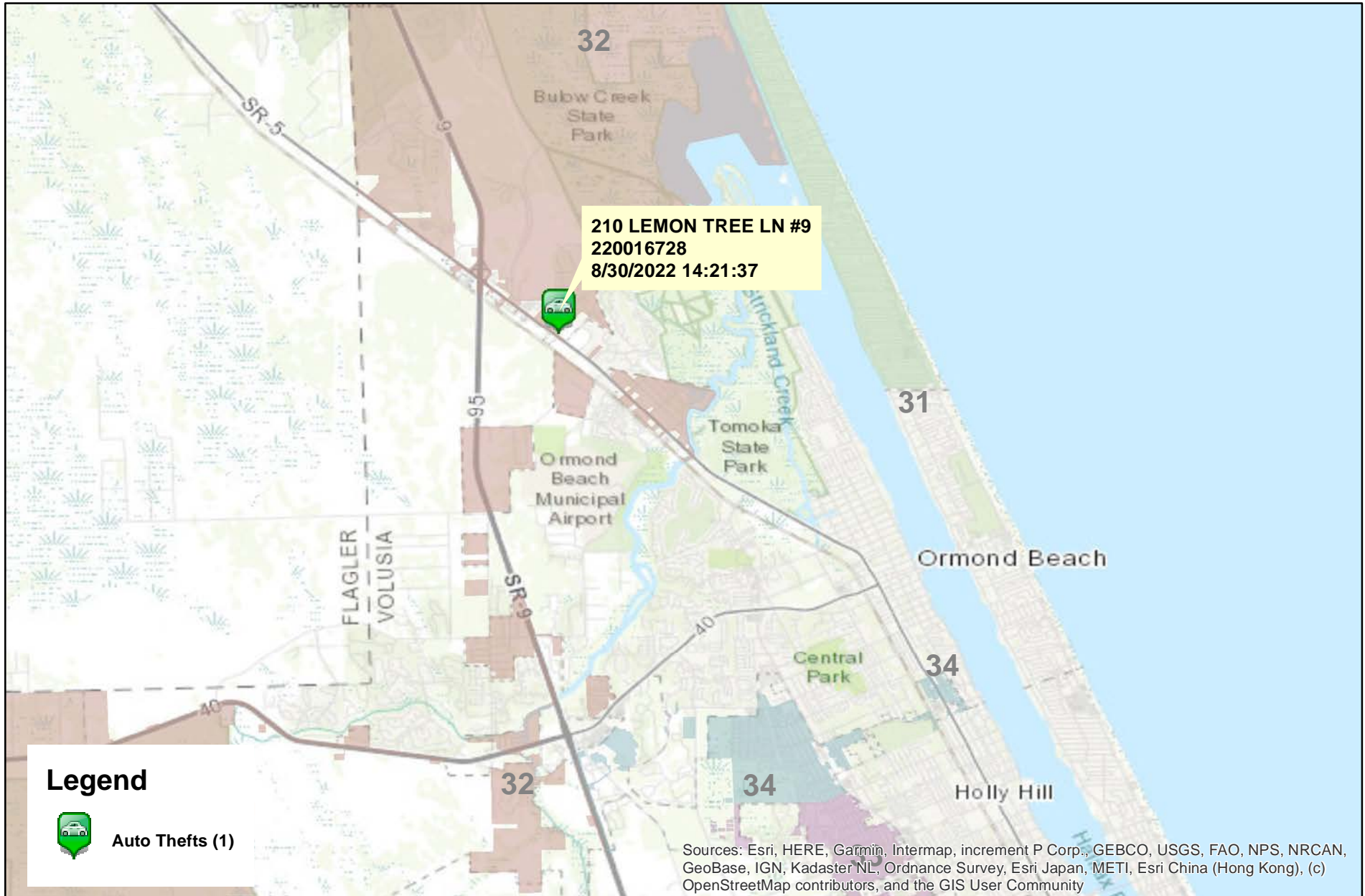
Volusia County Sheriff's Office District 3 North Clearances	YTD 2020					YTD 2021					YTD 2022				
	Offense	Clrs	% Clr	Adult	Juv	Offense	Clrs	% Clr	Adult	Juv	Offense	Clrs	% Clr	Adult	Juv
Homicides	1	0	0%	0	0	2	3	150%	3	0	0	<u>0</u>	0%	0	0
Auto Thefts	18	9	50%	8	1	20	8	40%	8	0	15	<u>8</u>	53%	6	2
Total Burglaries	24	9	38%	9	0	15	4	27%	4	0	20	6	30%	6	0
Residence	18	7	39%	7	0	12	4	33%	4	0	18	<u>5</u>	28%	5	0
Non Residence	6	2	33%	2	0	3	0	0%	0	0	2	<u>1</u>	50%	1	0
Total Larcenies	116	27	23%	25	2	89	20	22%	20	0	71	24	34%	22	2
Larcenies	56	11	20%	11	0	47	12	26%	12	0	44	<u>10</u>	23%	10	0
Larceny Carbreak	41	12	29%	10	2	33	6	18%	6	0	13	<u>7</u>	54%	5	2
Larceny Shoplifting	10	3	30%	3	0	6	2	33%	2	0	12	<u>7</u>	58%	7	0
Larceny Bicycle	9	1	11%	1	0	3	0	0%	0	0	2	<u>0</u>	0%	0	0
Total Robberies	13	12	92%	12	0	16	15	94%	15	0	9	8	89%	7	1
Armed	3	2	67%	2	0	4	4	100%	4	0	4	<u>3</u>	75%	3	0
Strongarmed	10	10	100%	10	0	12	11	92%	11	0	5	<u>5</u>	100%	4	1
Total Agg. Assaults/Bat.	38	31	82%	30	1	37	31	84%	29	2	50	32	64%	31	1
Agg. Assaults/Batteries	21	15	71%	14	1	14	11	79%	10	1	25	<u>11</u>	44%	11	0
Agg. Domestic Assault/Batteries	17	16	94%	16	0	23	20	87%	19	1	25	<u>21</u>	84%	20	1
Person Shot	1	1	100%	1	0	1	1	100%	1	0	7	<u>1</u>	14%	1	0
Total Sexual Bat.	7	4	57%	4	0	6	8	133%	5	3	12	7	58%	7	0
Sexual Battery	2	1	50%	1	0	3	2	67%	2	0	1	<u>1</u>	100%	1	0
Sexual Battery Child	5	3	60%	3	0	3	6	200%	3	3	11	<u>6</u>	55%	6	0
Total Part One Crimes	217	92	42%	86	4	185	89	48%	84	5	177	85	48%	79	6
Part One Property Crimes	158	45	28%	42	3	124	32	26%	32	0	106	<u>38</u>	36%	34	4
Part One Person Crimes	59	47	80%	44	1	61	57	93%	52	5	71	<u>47</u>	66%	45	2

NOTE: This Crime data is preliminary and subject to reclassification upon further investigation. The data above reflects the total number of offenses, it does not indicate the total number of incidents.

Last UCR build date: 9/5/2022 5:29:00 PM

District 3 North Auto Thefts

08/07/2022 thru 09/03/2022



Prepared by: VC Crime Center
Crime Intelligence Analyst
Volusia Sheriff's Office
Printed On: 9/6/2022

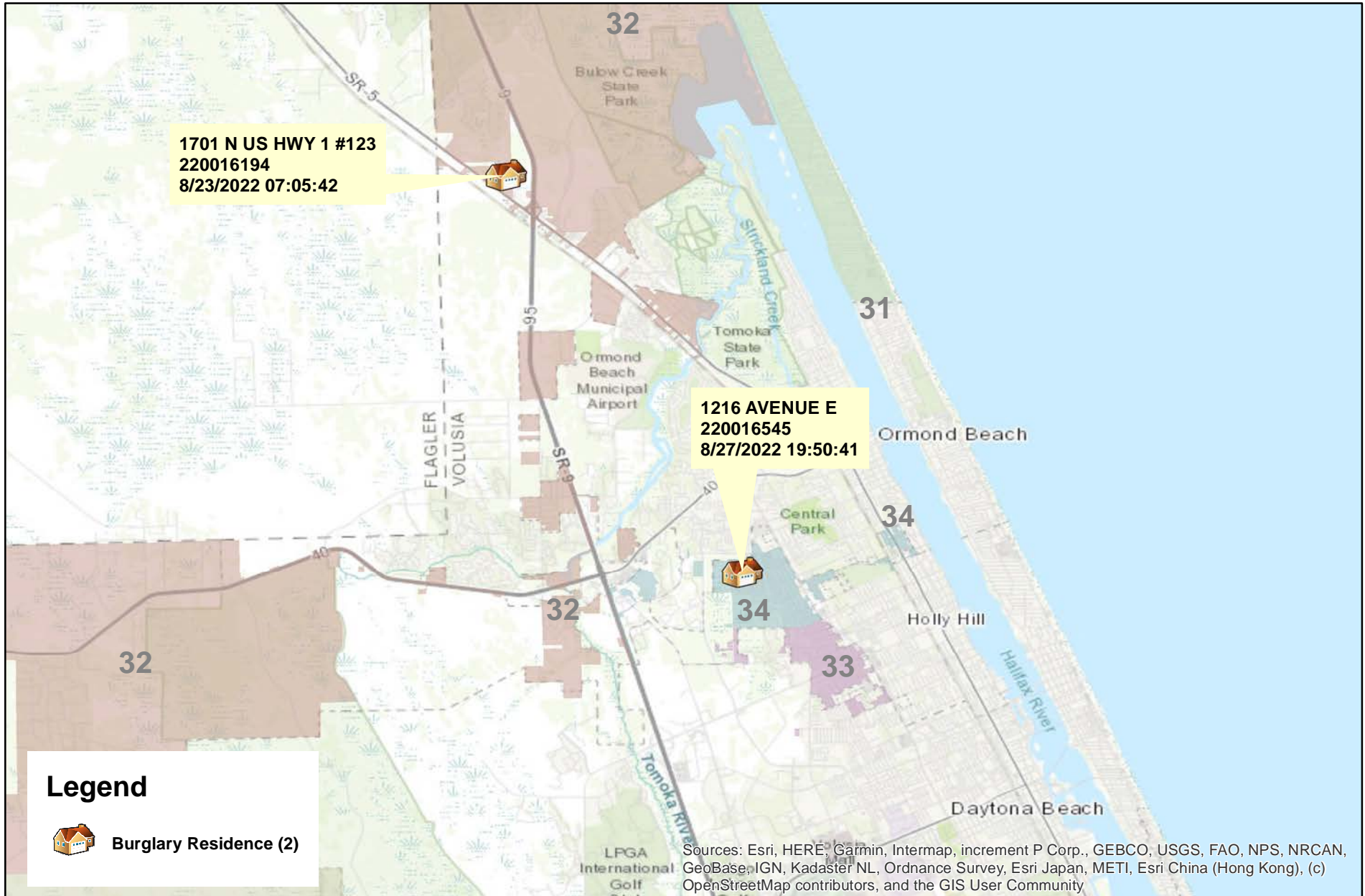
0 0.5 1 2 3 Miles
* Map reflects total number of Incidents and not total number of victims



This is not a legal document. due to address incompatibilities, some incidents may not be represented and the information on this map should not be viewed as the legal representation of property boundaries, roads, facilities. etc.

District 3 North Burglaries

08/07/2022 thru 09/03/2022



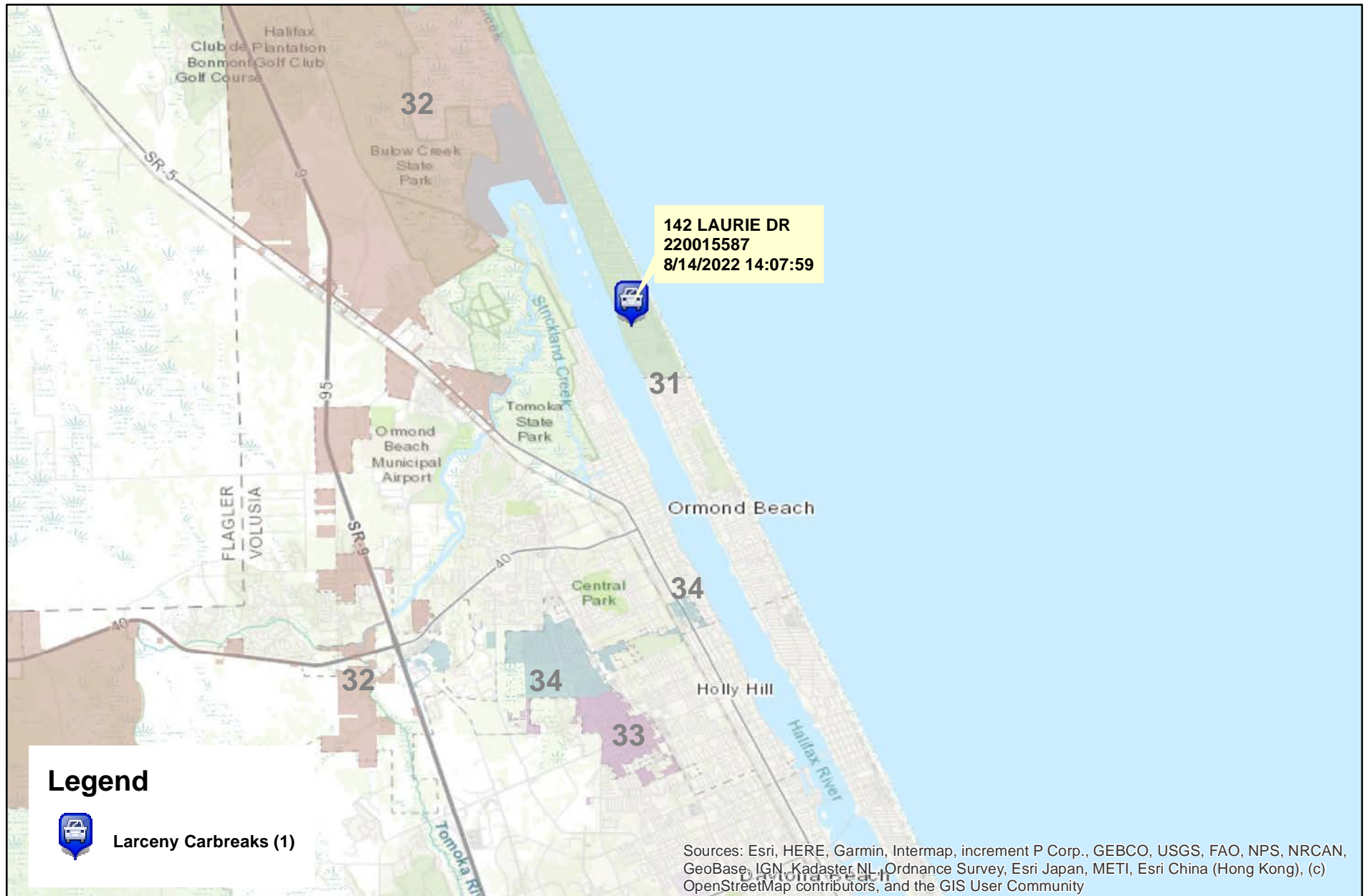
Prepared by: VC Crime Center
Crime Intelligence Analyst
Volusia Sheriff's Office
Printed On: 9/6/2022

0 0.5 1 2 3 4 Miles
* Map reflects total number of Incidents and not total number of victims



This is not a legal document. due to address incompatibilities, some incidents may not be represented and the information on this map should not be viewed as the legal representation of property boundaries, roads, facilities. etc.

District 3 North Larceny Carbreaks 08/07/2022 thru 09/03/2022



Prepared by: VC Crime Center
Crime Intelligence Analyst
Volusia Sheriff's Office
Printed On: 9/6/2022

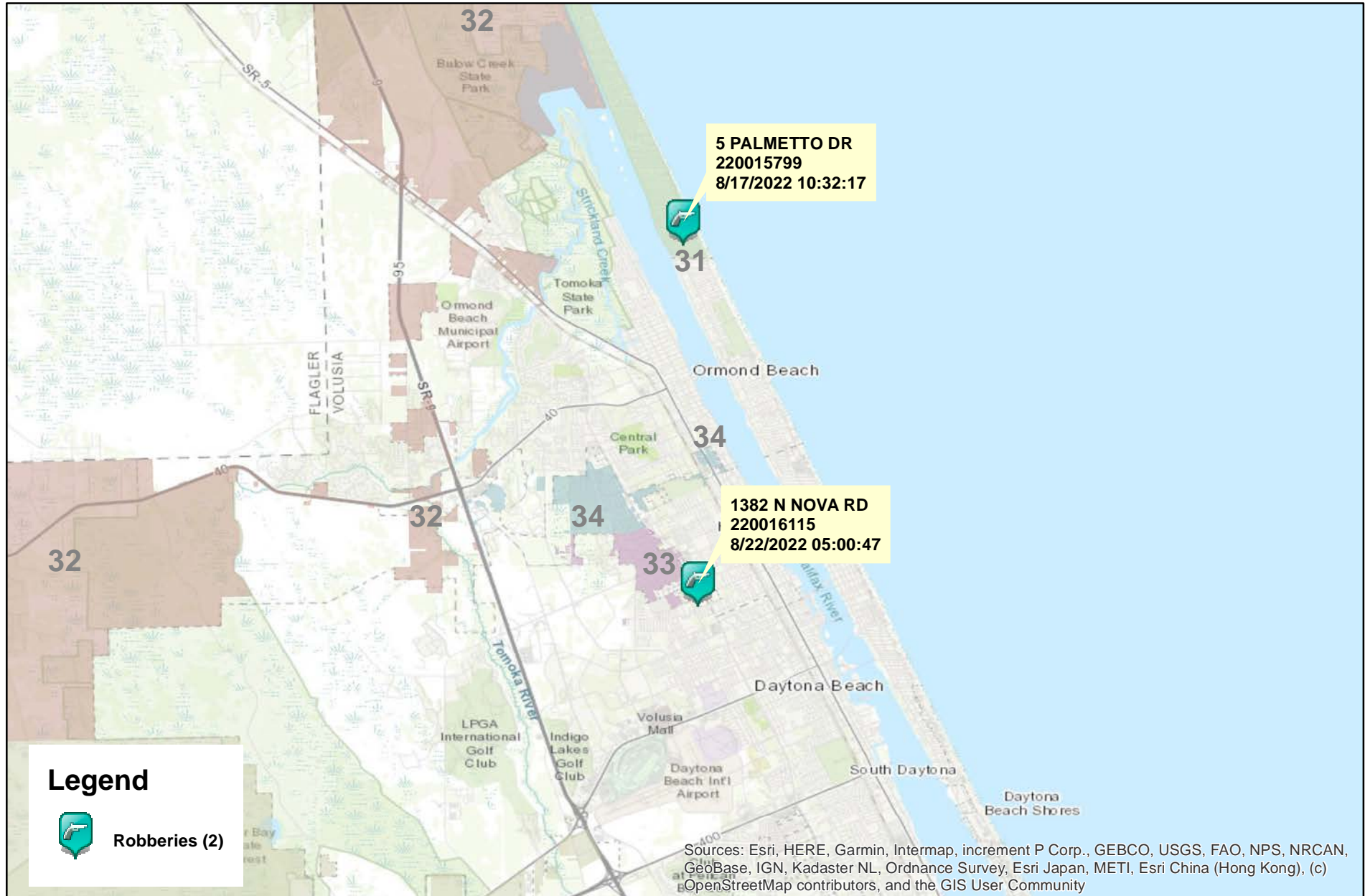
0 0.5 1 2 3 4 Miles
* Map reflects total number of Incidents and not total number of victims



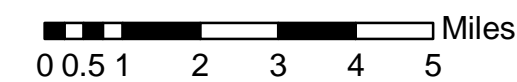
This is not a legal document. due to address incompatibilities, some incidents may not be represented and the information on this map should not be viewed as the legal representation of property boundaries, roads, facilities. etc.

District 3 North Robberies

08/07/2022 thru 09/03/2022



Prepared by: VC Crime Center
Crime Intelligence Analyst
Volusia Sheriff's Office
Printed On: 9/6/2022



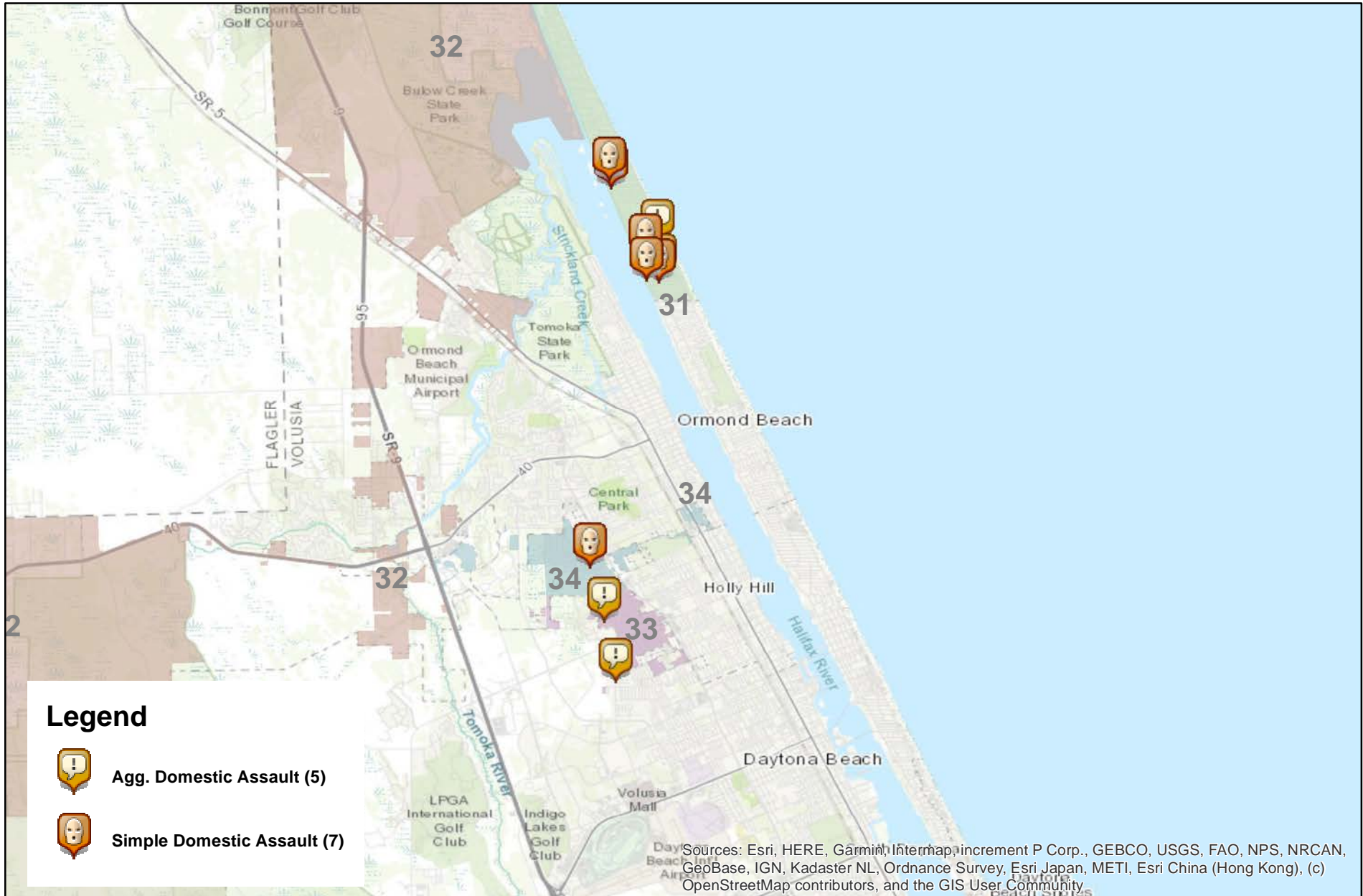
* Map reflects total number of Incidents and not total number of victims




This is not a legal document. due to address incompatibilities, some incidents may not be represented and the information on this map should not be viewed as the legal representation of property boundaries, roads, facilities. etc.

District 3 North Domestic Assaults and Batteries

08/07/2022 thru 09/03/2022



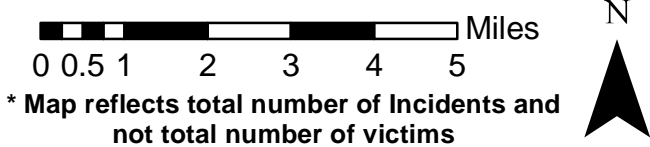
Legend

-  Agg. Domestic Assault (5)
-  Simple Domestic Assault (7)

Sources: Esri, HERE, Garmin, Intermap, increment P Corp., GEBCO, USGS, FAO, NPS, NRCAN, GeoBase, IGN, Kadaster NL, Ordnance Survey, Esri Japan, METI, Esri China (Hong Kong), (c) OpenStreetMap contributors, and the GIS User Community



Prepared by: VC Crime Center
 Crime Intelligence Analyst
 Volusia Sheriff's Office
 Printed On: 9/6/2022



This is not a legal document. due to address incompatibilities, some incidents may not be represented and the information on this map should not be viewed as the legal representation of property boundaries, roads, facilities. etc.

District 3 North Hot Zone 31

08/07/2022 thru 09/03/2022



Prepared by: VC Crime Center
 Crime Intelligence Analyst
 Volusia Sheriff's Office
 Printed On: 9/6/2022

0 0.475 0.95 Miles
 * Map reflects total number of Incidents and not total number of victims



This is not a legal document. due to address incompatibilities, some incidents may not be represented and the information on this map should not be viewed as the legal representation of property boundaries, roads, facilities. etc.

District 3 North - Part 1 Crimes by Zone

08/07/2022 through 09/03/2022

Volusia County Sheriff's Office	Total	31	32	33	34	CT
Total	<u>15</u>	<u>5</u>	<u>4</u>	<u>1</u>	<u>2</u>	<u>3</u>
Aggravated Assaults	<u>5</u>	<u>3</u>	<u>0</u>	<u>1</u>	<u>0</u>	<u>1</u>
Auto Thefts	<u>1</u>	<u>0</u>	<u>1</u>	<u>0</u>	<u>0</u>	<u>0</u>
Burglary Non-Residence	<u>0</u>	<u>0</u>	<u>0</u>	<u>0</u>	<u>0</u>	<u>0</u>
Burglary Residence	<u>2</u>	<u>0</u>	<u>1</u>	<u>0</u>	<u>1</u>	<u>0</u>
Homicide	<u>0</u>	<u>0</u>	<u>0</u>	<u>0</u>	<u>0</u>	<u>0</u>
Larceny All Other	<u>3</u>	<u>0</u>	<u>2</u>	<u>0</u>	<u>1</u>	<u>0</u>
Larceny Carbreak	<u>1</u>	<u>1</u>	<u>0</u>	<u>0</u>	<u>0</u>	<u>0</u>
Larceny Shoplifting	<u>1</u>	<u>0</u>	<u>0</u>	<u>0</u>	<u>0</u>	<u>1</u>
Robbery Armed	<u>1</u>	<u>0</u>	<u>0</u>	<u>0</u>	<u>0</u>	<u>1</u>
Robbery Strongarmed	<u>1</u>	<u>1</u>	<u>0</u>	<u>0</u>	<u>0</u>	<u>0</u>
Sexual Battery	<u>0</u>	<u>0</u>	<u>0</u>	<u>0</u>	<u>0</u>	<u>0</u>

*The Aggravated Assault, Auto Theft,& Sexual Battery statistics reflect the total number of incidents, it does not indicate the total number of victims or vehicles.

The Highlighted numbers indicate zones with higher levels of activity.

Last UCR build date: 9/5/2022 5:29:00 PM

COMPSTAT REPORT



CRIME STATISTICS – DISTRICT 3 SOUTH

Period 22-08: August 07, 2022 – September 03, 2022

Captain Daniel Shivers

COMPSTAT STATISTICAL CRIME COMPARISON TO PREVIOUS 28 DAY PERIODS

District 3 South	5/15/2022	8/7/2022		6/12/2022	8/7/2022		7/10/2022	8/7/2022		3 Periods
Volusia County Sheriff's Office	6/11/2022	9/3/2022		7/9/2022	9/3/2022		8/6/2022	9/3/2022		Average %
VCSO Offense Data	Current - 3	Current (28d)	% Change	Current - 2	Current (28d)	% Change	Current - 1	Current (28d)	% Change	Change
Homicides	0	0	0%	0	0	0%	0	<u>0</u>	0%	0%
Auto Thefts	1	2	100%	0	2	N/A	1	<u>2</u>	100%	67%
Total Burglaries	8	1	-88%	6	1	-83%	4	1	-75%	-82%
Residence	8	1	-88%	5	1	-80%	4	<u>1</u>	-75%	-81%
Non Residence	0	0	0%	1	0	-100%	0	<u>0</u>	0%	-33%
Total Larcenies	3	9	200%	7	9	29%	11	9	-18%	70%
Larcenies	2	8	300%	7	8	14%	8	<u>8</u>	0%	105%
Larceny Carbreak	0	1	N/A	0	1	N/A	3	<u>1</u>	-67%	-22%
Larceny Shoplifting	0	0	0%	0	0	0%	0	<u>0</u>	0%	0%
Larceny Bicycle	1	0	-100%	0	0	0%	0	<u>0</u>	0%	-33%
Total Robberies	2	0	-100%	2	0	-100%	1	0	-100%	-100%
Armed	0	0	0%	1	0	-100%	0	<u>0</u>	0%	-33%
Strongarmed	2	0	-100%	1	0	-100%	1	<u>0</u>	-100%	-100%
Total Agg. Assaults/Bat.	7	4	-43%	2	4	100%	10	4	-60%	-1%
Agg. Assaults/Batteries	5	4	-20%	1	4	300%	6	<u>4</u>	-33%	82%
Agg. Domestic Assault/Batteries	2	0	-100%	1	0	-100%	4	<u>0</u>	-100%	-100%
Person Shot	0	0	0%	0	0	0%	0	<u>0</u>	0%	0%
Total Sexual Bat.	0	0	0%	3	0	-100%	0	0	0%	-33%
Sexual Battery	0	0	0%	1	0	-100%	0	<u>0</u>	0%	-33%
Sexual Battery Child	0	0	0%	2	0	-100%	0	<u>0</u>	0%	-33%
Total Part One Crimes	21	16	-24%	20	16	-20%	27	16	-41%	-28%
Part One Property Crimes	12	12	0%	13	12	-8%	16	<u>12</u>	-25%	-11%
Part One Person Crimes	9	4	-56%	7	4	-43%	11	<u>4</u>	-64%	-54%
Total Calls For Service	1,087	1,076	-1%	1,073	1,076	0%	1,159	1,076	-7%	-3%
Firearm Offenses	1	0	-100%	0	0	0%	6	<u>0</u>	-100%	-67%
All Domestic Violence Cases	19	11	-42%	18	11	-39%	17	<u>11</u>	-35%	-39%

NOTE: This Crime data is preliminary and subject to reclassification upon further investigation. The data above reflects the total number of offenses, it does not indicate the total number of incidents. N/A = Not Applicable
 Last UCR build date: 9/5/2022 5:29:00 PM

January 1, 2022 through September 3, 2022 compared to the same periods in 2020 and 2021

Volusia County Sheriff's Office	YTD	YTD	2020-2021	YTD	YTD	2021-2022	YTD	YTD	2020-2022	% OF
District 3 South	2020	2021	% Change	2021	2022	%Change	2020	2022	%Change	COUNTYWIDE
Homicides	0	1	N/A	1	1	0%	0	<u>1</u>	N/A	25%
Auto Thefts	18	9	-50%	9	10	11%	18	<u>10</u>	-44%	10%
Total Burglaries	36	22	-39%	22	29	32%	36	29	-19%	17%
Residence	27	20	-26%	20	26	30%	27	<u>26</u>	-4%	18%
Non Residence	9	2	-78%	2	3	50%	9	<u>3</u>	-67%	11%
Total Larcenies	115	63	-45%	63	61	-3%	115	61	-47%	10%
Larcenies	77	45	-42%	45	45	0%	77	<u>45</u>	-42%	13%
Larceny Carbreak	27	9	-67%	9	9	0%	27	<u>9</u>	-67%	7%
Larceny Shoplifting	4	3	-25%	3	1	-67%	4	<u>1</u>	-75%	1%
Larceny Bicycle	7	6	-14%	6	6	0%	7	<u>6</u>	-14%	30%
Total Robberies	3	7	133%	7	9	29%	3	9	200%	10%
Armed	1	1	0%	1	1	0%	1	<u>1</u>	0%	5%
Strongarmed	2	6	200%	6	8	33%	2	<u>8</u>	300%	12%
Total Agg. Assaults/Bat.	40	30	-25%	30	40	33%	40	40	0%	N/A
Agg. Assaults/Batteries	21	15	-29%	15	23	53%	21	<u>23</u>	10%	15%
Agg. Domestic Assault/Batteries	19	15	-21%	15	17	13%	19	<u>17</u>	-11%	9%
Person Shot	2	1	-50%	1	0	-100%	2	<u>0</u>	-100%	0%
Total Sexual Bat.	7	5	-29%	5	10	100%	7	10	43%	13%
Sexual Battery	2	2	0%	2	3	50%	2	<u>3</u>	50%	27%
Sexual Battery Child	5	3	-40%	3	7	133%	5	<u>7</u>	40%	11%
Total Part One Crimes	219	137	-37%	137	160	17%	219	160	-27%	12%
Part One Property Crimes	169	94	-44%	94	100	6%	169	<u>100</u>	-41%	11%
Part One Person Crimes	50	43	-14%	43	60	40%	50	<u>60</u>	20%	12%
Total Calls For Service	9,825	11,745	20%	11,745	10,448	-11%	9,825	10,448	6%	15%
Firearm Offenses	18	8	-56%	8	9	13%	18	<u>9</u>	-50%	9%
All Domestic Violence Cases	95	91	-4%	91	114	25%	95	<u>114</u>	20%	12%

NOTE: This Crime data is preliminary and subject to reclassification upon further investigation. The data above reflects the total number of offenses, it does not indicate the total number of incidents. There were incidents that did not code into either district. These are included in the Countywide Total. N/A = Not Applicable

Last UCR build date: 9/5/2022 5:29:00 PM

January 1, 2022 through September 3, 2022 compared to the same periods in 2020 and 2021

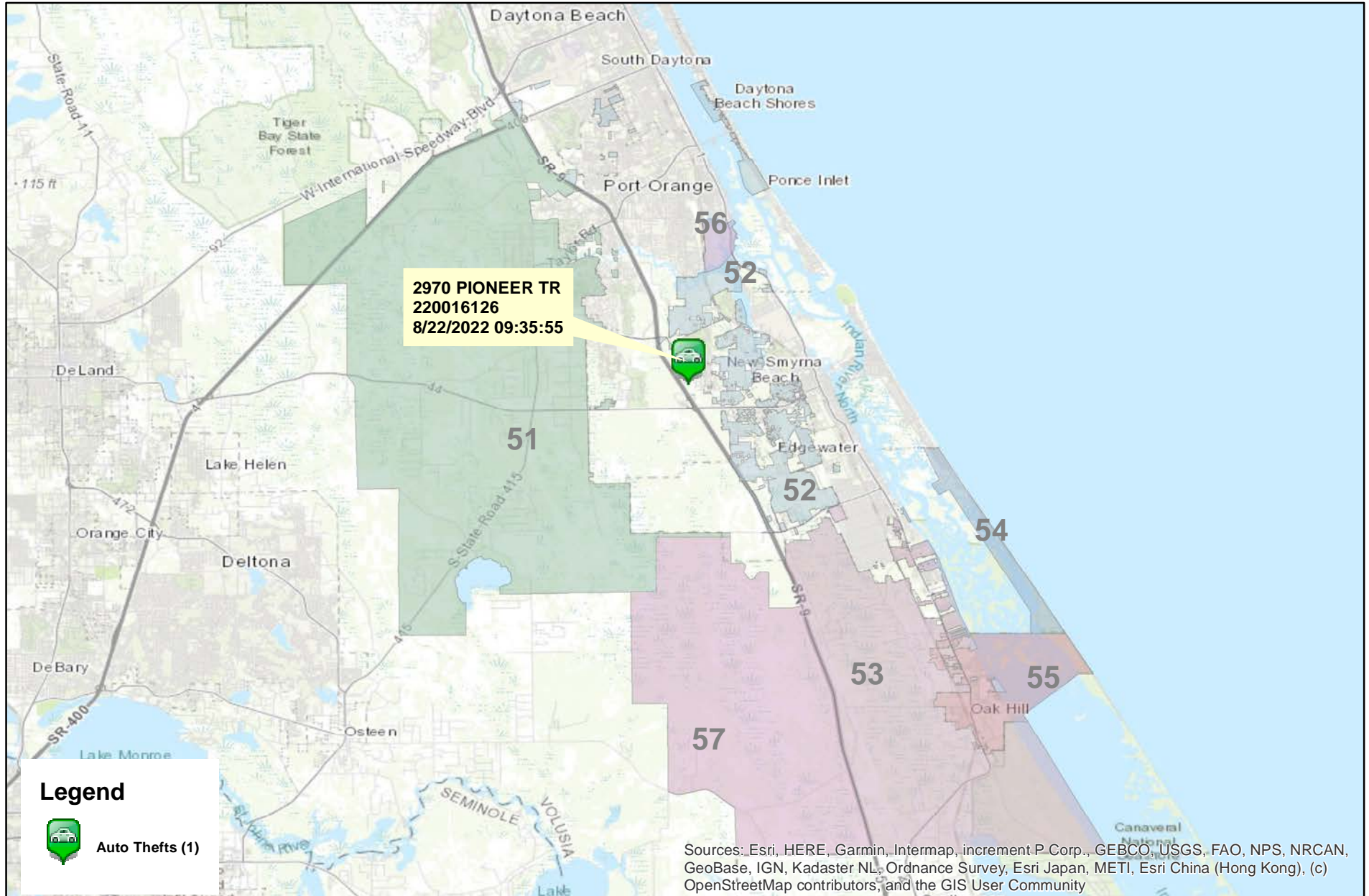
Volusia County Sheriff's Office District 3 South Clearances	YTD 2020					YTD 2021					YTD 2022				
	Offense	Clrs	% Clr	Adult	Juv	Offense	Clrs	% Clr	Adult	Juv	Offense	Clrs	% Clr	Adult	Juv
Homicides	0	0	0%	0	0	1	1	100%	1	0	1	<u>1</u>	100%	1	0
Auto Thefts	18	6	33%	6	0	9	3	33%	2	1	10	<u>3</u>	30%	3	0
Total Burglaries	36	16	44%	16	0	22	13	59%	13	0	29	9	31%	9	0
Residence	27	10	37%	10	0	20	12	60%	12	0	26	<u>8</u>	31%	8	0
Non Residence	9	6	67%	6	0	2	1	50%	1	0	3	<u>1</u>	33%	1	0
Total Larcenies	115	24	21%	23	1	63	16	25%	15	1	61	25	41%	25	0
Larcenies	77	21	27%	21	0	45	10	22%	9	1	45	<u>19</u>	42%	19	0
Larceny Carbreak	27	2	7%	2	0	9	1	11%	1	0	9	<u>3</u>	33%	3	0
Larceny Shoplifting	4	1	25%	0	1	3	3	100%	3	0	1	<u>0</u>	0%	0	0
Larceny Bicycle	7	0	0%	0	0	6	2	33%	2	0	6	<u>3</u>	50%	3	0
Total Robberies	3	2	67%	1	1	7	8	114%	8	0	9	9	100%	9	0
Armed	1	1	100%	1	0	1	1	100%	1	0	1	<u>1</u>	100%	1	0
Strongarmed	2	1	50%	0	1	6	7	117%	7	0	8	<u>8</u>	100%	8	0
Total Agg. Assaults/Bat.	40	30	75%	30	0	30	25	83%	24	1	40	34	85%	31	3
Agg. Assaults/Batteries	21	14	67%	14	0	15	12	80%	11	1	23	<u>17</u>	74%	14	3
Agg. Domestic Assault/Batteries	19	16	84%	16	0	15	13	87%	13	0	17	<u>17</u>	100%	17	0
Person Shot	2	2	100%	2	0	1	1	100%	1	0	0	<u>0</u>	0%	0	0
Total Sexual Bat.	7	6	86%	5	1	5	2	40%	2	0	10	3	30%	2	1
Sexual Battery	2	2	100%	2	0	2	1	50%	1	0	3	<u>1</u>	33%	1	0
Sexual Battery Child	5	4	80%	3	1	3	1	33%	1	0	7	<u>2</u>	29%	1	1
Total Part One Crimes	219	83	38%	81	3	137	68	50%	65	3	160	84	53%	80	4
Part One Property Crimes	169	46	27%	45	1	94	32	34%	30	2	100	<u>37</u>	37%	37	0
Part One Person Crimes	50	37	74%	36	2	43	36	84%	35	1	60	<u>47</u>	78%	43	4

NOTE: This Crime data is preliminary and subject to reclassification upon further investigation. The data above reflects the total number of offenses, it does not indicate the total number of incidents.

Last UCR build date: 9/5/2022 5:29:00 PM

District 3 South Auto Thefts

08/07/2022 thru 09/03/2022



Legend

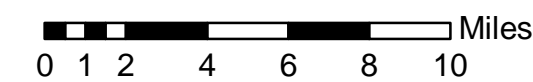


Auto Thefts (1)

Sources: Esri, HERE, Garmin, Intermap, increment P Corp., GEBCO, USGS, FAO, NPS, NRCAN, GeoBase, IGN, Kadaster NL, Ordnance Survey, Esri Japan, METI, Esri China (Hong Kong), (c) OpenStreetMap contributors, and the GIS User Community



Prepared by: VC Crime Center
Crime Intelligence Analyst
Volusia Sheriff's Office
Printed On: 9/6/2022



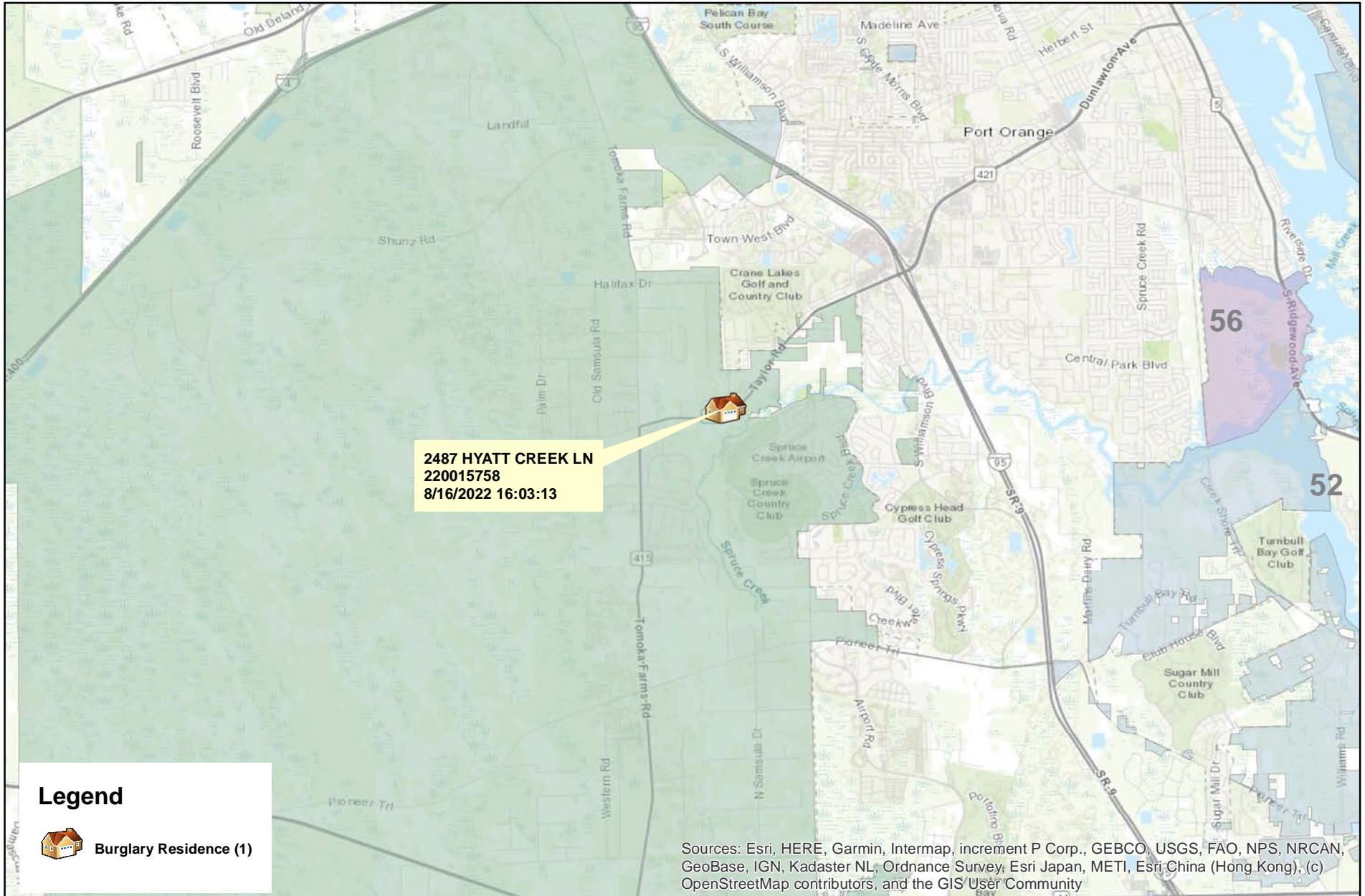
* Map reflects total number of incidents and not total number of victims



This is not a legal document. due to address incompatibilities, some incidents may not be represented and the information on this map should not be viewed as the legal representation of property boundaries, roads, facilities. etc.

District 3 South Burglaries

08/07/2022 thru 09/03/2022



Prepared by: VC Crime Center
 Crime Intelligence Analyst
 Volusia Sheriff's Office
 Printed On: 9/6/2022

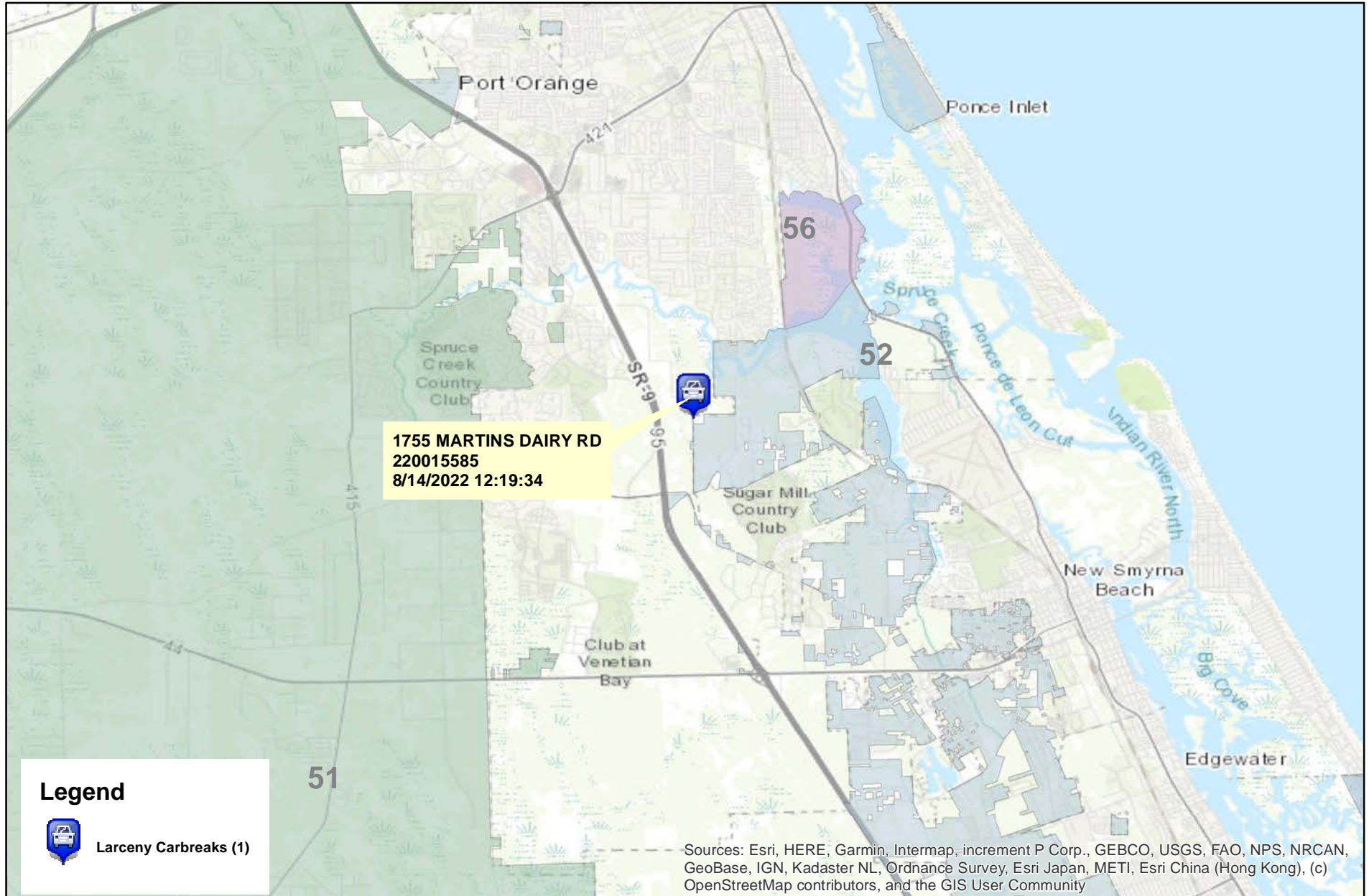
0 0.5 1 2 3 Miles
 * Map reflects total number of Incidents and not total number of victims



This is not a legal document. due to address incompatibilities, some incidents may not be represented and the information on this map should not be viewed as the legal representation of property boundaries, roads, facilities. etc.

District 3 South Larceny Carbreaks

08/07/2022 thru 09/03/2022



Prepared by: VC Crime Center
Crime Intelligence Analyst
Volusia Sheriff's Office
Printed On: 9/6/2022

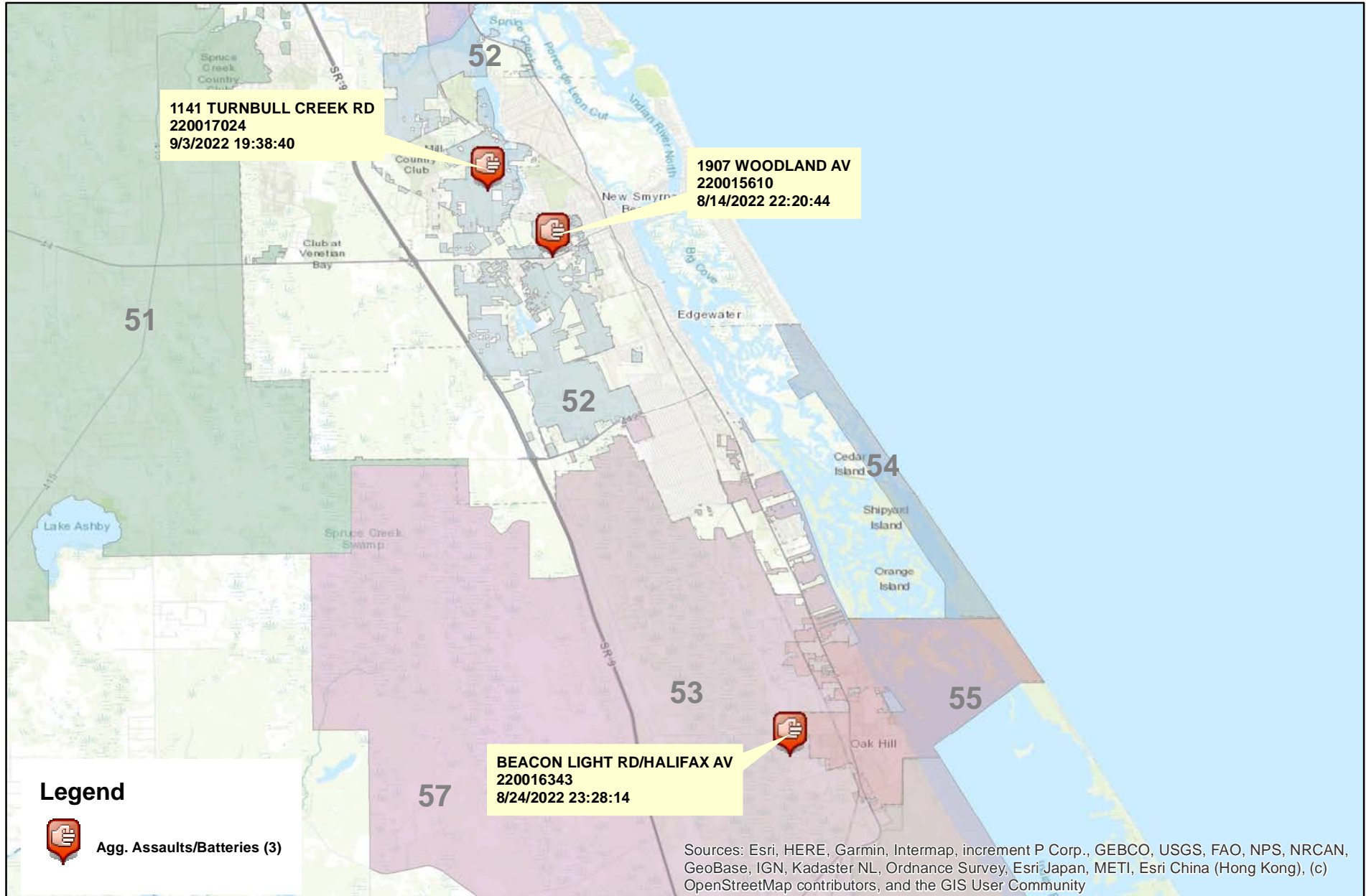
0 0.5 1 2 3 4 Miles
* Map reflects total number of incidents and not total number of victims



This is not a legal document.
due to address incompatibilities, some incidents may not be represented and the information on this map should not be viewed as the legal representation of property boundaries, roads, facilities. etc.

District 3 South Aggravated Assaults and Batteries

08/07/2022 thru 09/03/2022



Prepared by: VC Crime Center
 Crime Intelligence Analyst
 Volusia Sheriff's Office
 Printed On: 9/6/2022

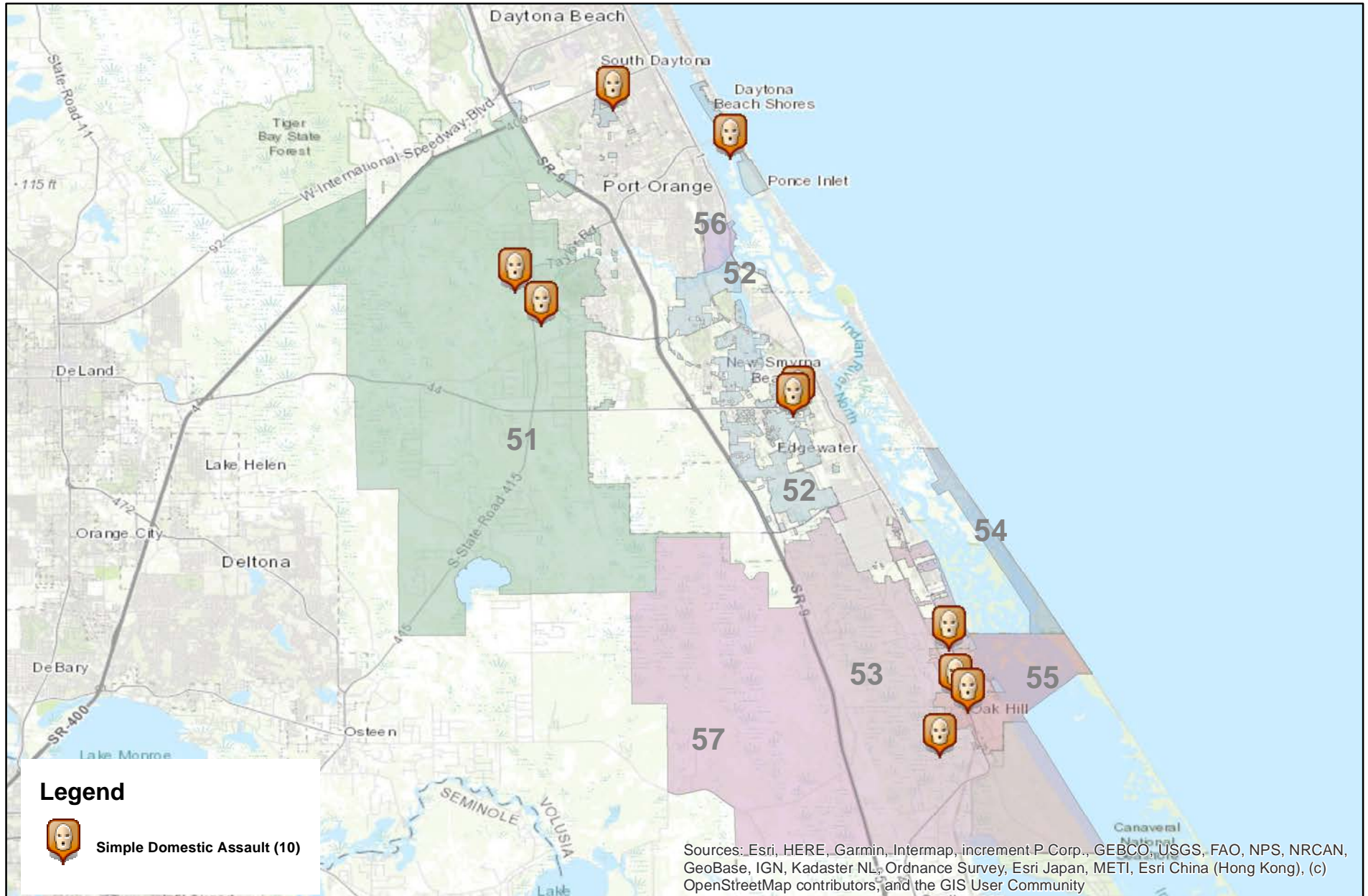
00.51 2 3 4 5 Miles
 * Map reflects total number of Incidents and not total number of victims



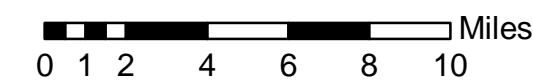
This is not a legal document. due to address incompatibilities, some incidents may not be represented and the information on this map should not be viewed as the legal representation of property boundaries, roads, facilities. etc.

District 3 South Domestic Assaults and Batteries

08/07/2022 thru 09/03/2022



Prepared by: VC Crime Center
 Crime Intelligence Analyst
 Volusia Sheriff's Office
 Printed On: 9/6/2022



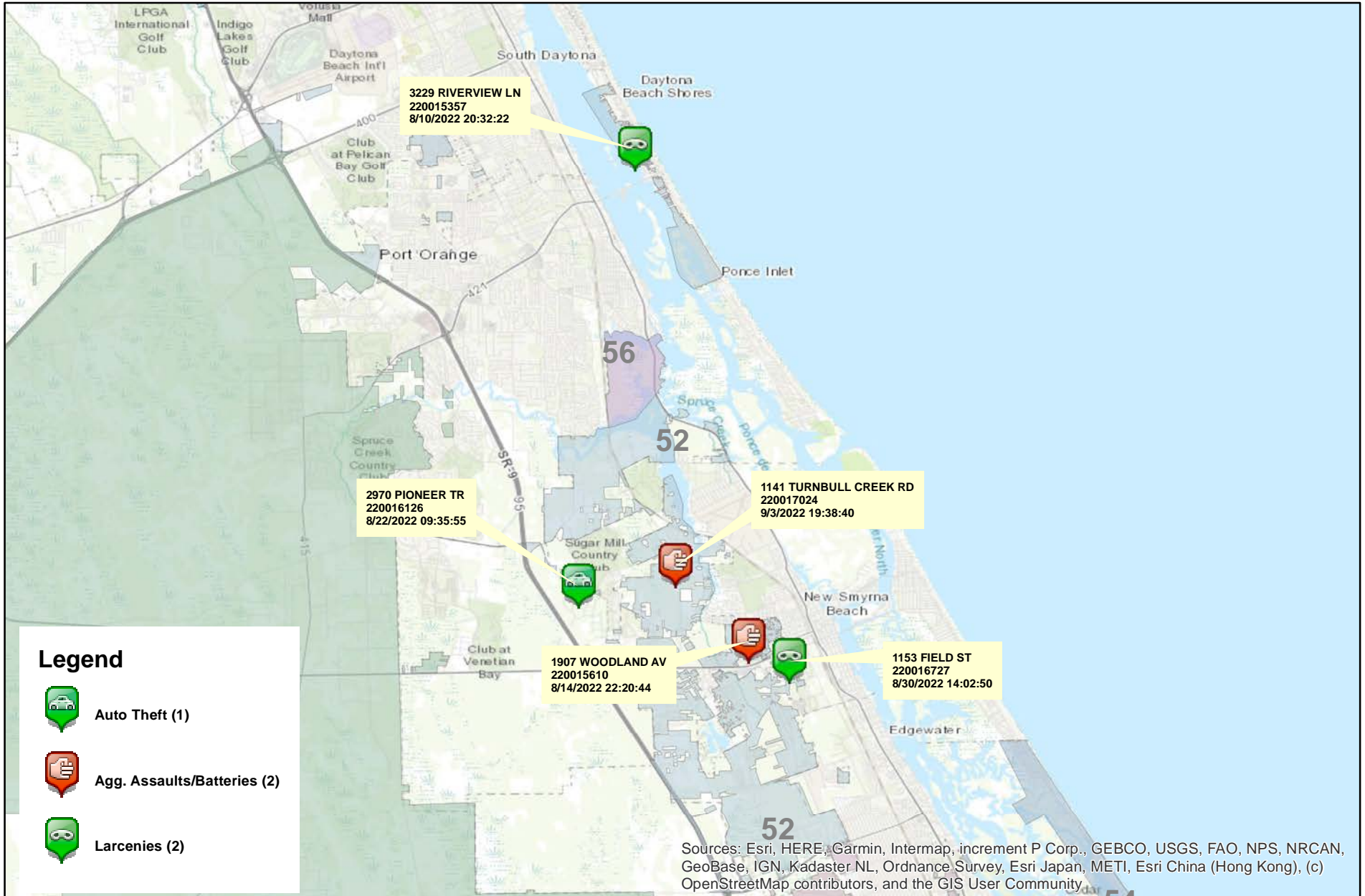
* Map reflects total number of Incidents and not total number of victims



This is not a legal document. due to address incompatibilities, some incidents may not be represented and the information on this map should not be viewed as the legal representation of property boundaries, roads, facilities. etc.

District 3 South Hot Zone 52

08/07/2022 thru 09/03/2022



Prepared by: VC Crime Center
 Crime Intelligence Analyst
 Volusia Sheriff's Office
 Printed On: 9/6/2022

0 0.5 1 2 3 4 5 Miles
 * Map reflects total number of Incidents and not total number of victims



This is not a legal document. due to address incompatibilities, some incidents may not be represented and the information on this map should not be viewed as the legal representation of property boundaries, roads, facilities. etc.

District 3 South - Part 1 Crimes by Zone

08/07/2022 through 09/03/2022

Volusia County Sheriff's Office	Total	51	52	53	54	55	CT
Total	<u>14</u>	<u>1</u>	<u>5</u>	<u>3</u>	<u>4</u>	<u>0</u>	<u>1</u>
Aggravated Assaults	<u>3</u>	<u>0</u>	<u>2</u>	<u>1</u>	<u>0</u>	<u>0</u>	<u>0</u>
Auto Thefts	<u>1</u>	<u>0</u>	<u>1</u>	<u>0</u>	<u>0</u>	<u>0</u>	<u>0</u>
Burglary Non-Residence	<u>0</u>	<u>0</u>	<u>0</u>	<u>0</u>	<u>0</u>	<u>0</u>	<u>0</u>
Burglary Residence	<u>1</u>	<u>1</u>	<u>0</u>	<u>0</u>	<u>0</u>	<u>0</u>	<u>0</u>
Homicide	<u>0</u>	<u>0</u>	<u>0</u>	<u>0</u>	<u>0</u>	<u>0</u>	<u>0</u>
Larceny All Other	<u>8</u>	<u>0</u>	<u>2</u>	<u>2</u>	<u>4</u>	<u>0</u>	<u>0</u>
Larceny Carbreak	<u>1</u>	<u>0</u>	<u>0</u>	<u>0</u>	<u>0</u>	<u>0</u>	<u>1</u>
Larceny Shoplifting	<u>0</u>	<u>0</u>	<u>0</u>	<u>0</u>	<u>0</u>	<u>0</u>	<u>0</u>
Robbery Armed	<u>0</u>	<u>0</u>	<u>0</u>	<u>0</u>	<u>0</u>	<u>0</u>	<u>0</u>
Robbery Strongarmed	<u>0</u>	<u>0</u>	<u>0</u>	<u>0</u>	<u>0</u>	<u>0</u>	<u>0</u>
Sexual Battery	<u>0</u>	<u>0</u>	<u>0</u>	<u>0</u>	<u>0</u>	<u>0</u>	<u>0</u>

*The Aggravated Assault, Auto Theft,& Sexual Battery statistics reflect the total number of incidents, it does not indicate the total number of victims or vehicles.

The Highlighted numbers indicate zones with higher levels of activity.

Last UCR build date: 9/5/2022 5:29:00 PM

COMPSTAT REPORT

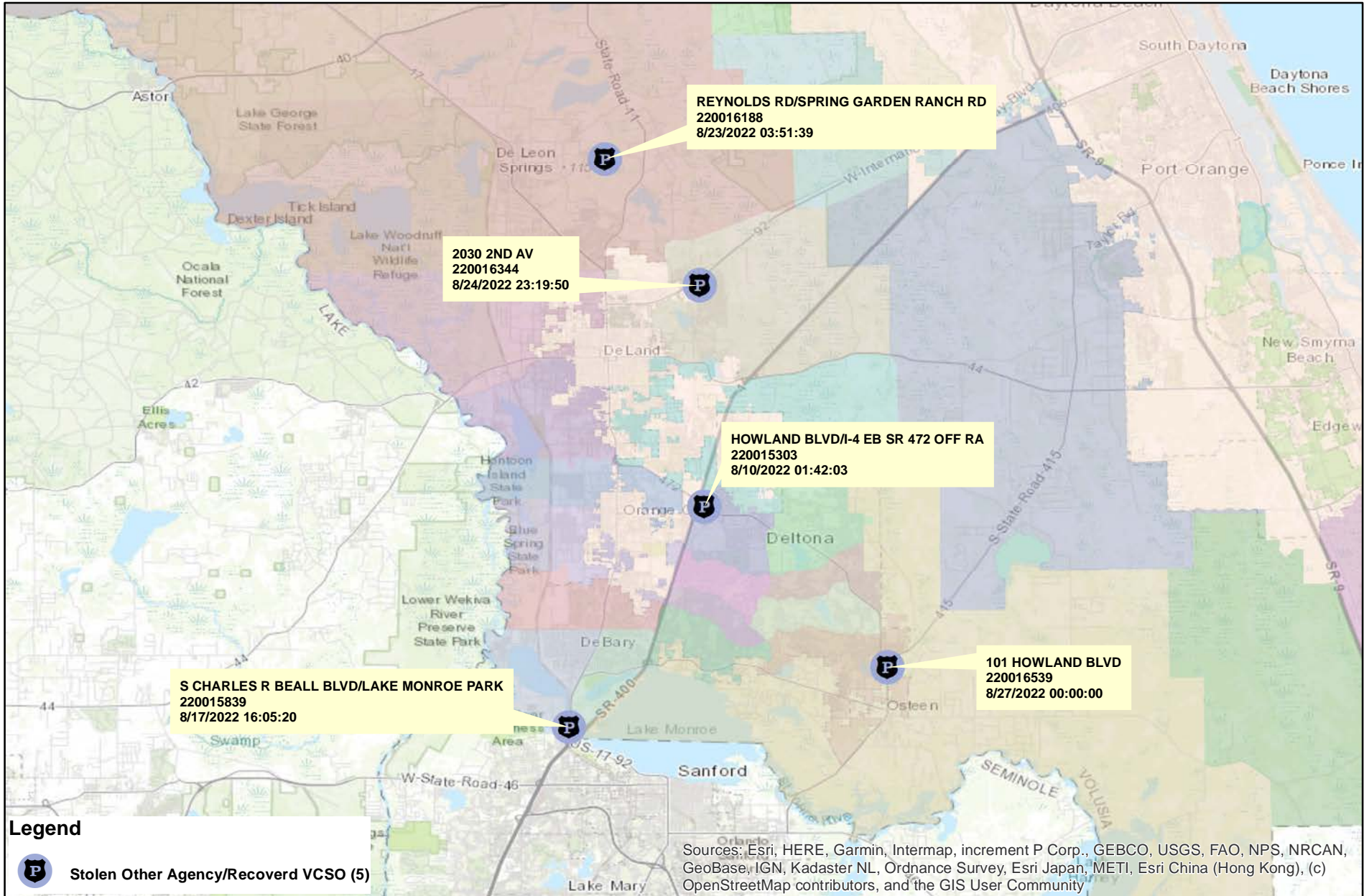


INVESTIGATIVE SERVICES SECTION

Period 22-08: August 07, 2022 – September 03, 2022

Captain Eric Dietrich

Agencywide Auto Recoveries 08/07/2022 thru 09/03/2022



Prepared by: VC Crime Center
Crime Intelligence Analyst
Volusia Sheriff's Office
Printed On: 9/6/2022

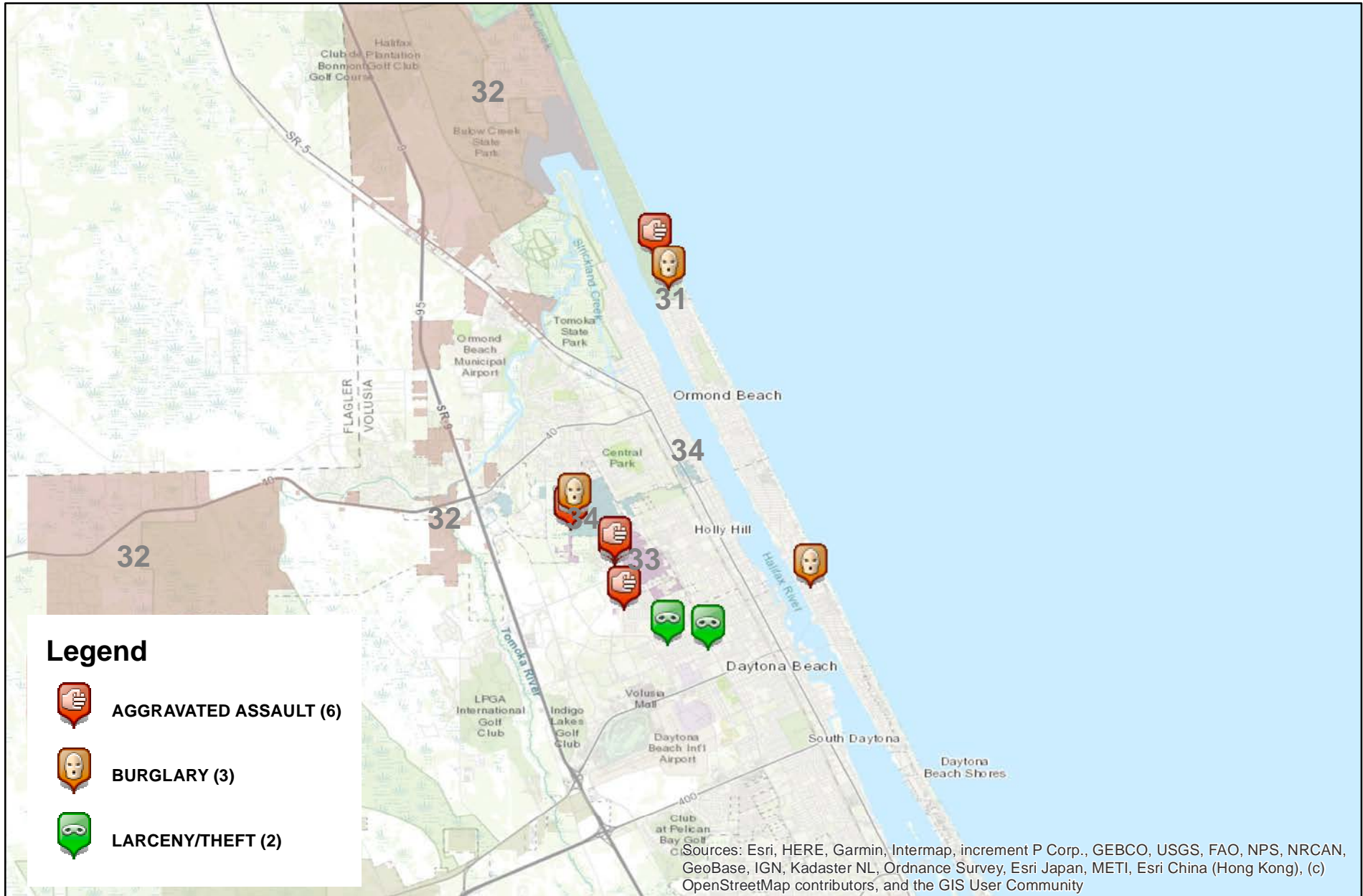
0 1.252.5 5 7.5 10
Miles



This is not a legal document.
Due to address incompatibilities, some incidents may not be represented and the information on this map should not be viewed as the legal representation of property boundaries, roads, facilities, etc.

District 3 North Part 1 Arrests by Location

08/07/2022 thru 09/03/2022



Prepared by: VC Crime Center
 Crime Intelligence Analyst
 Volusia Sheriff's Office
 Printed On: 9/6/2022

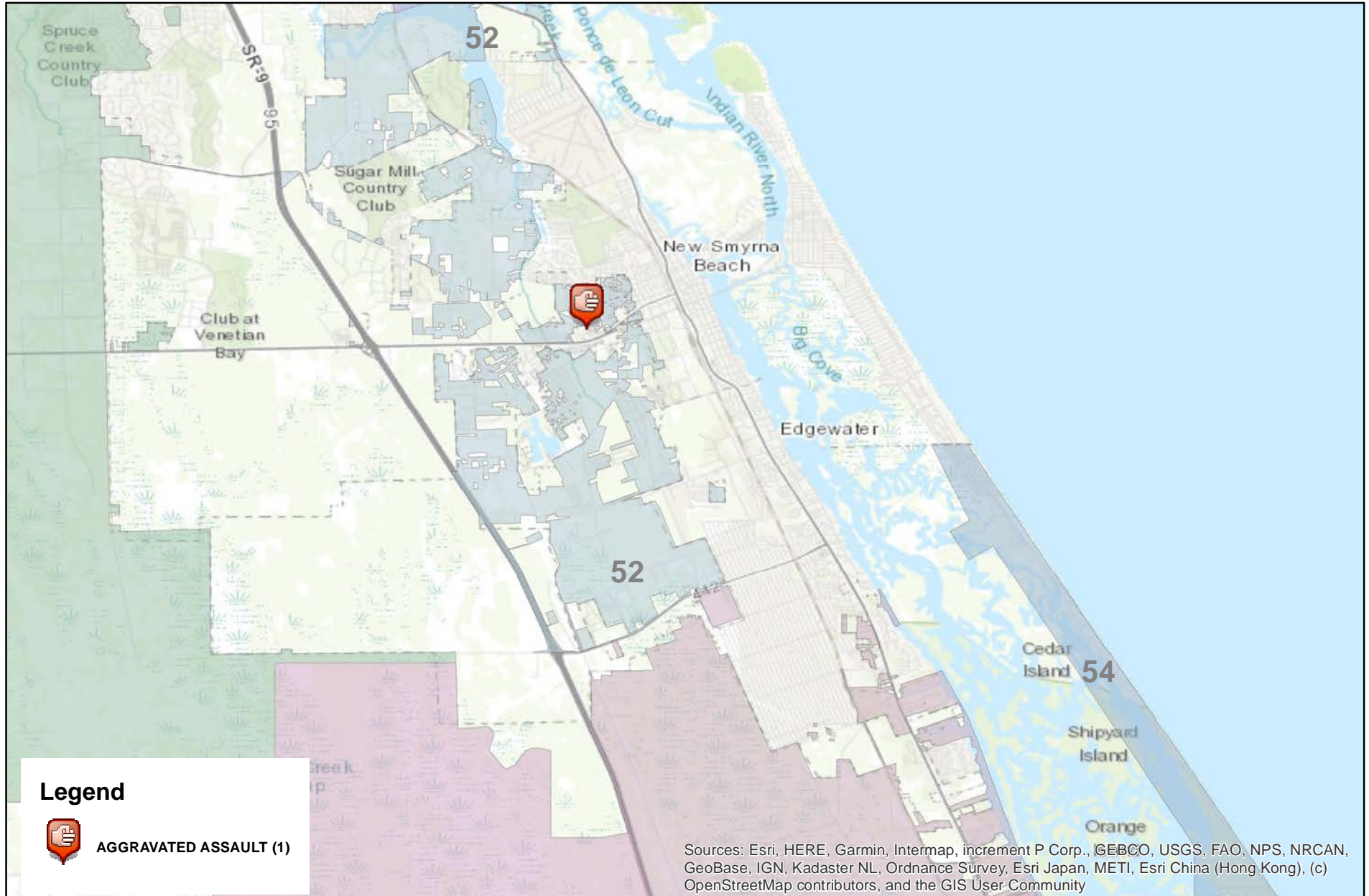
00.51 2 3 4 5 Miles
 * Map reflects total number of Incidents and not total number of victims



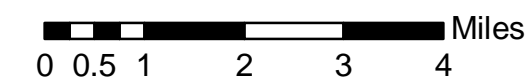
This is not a legal document. due to address incompatibilities, some incidents may not be represented and the information on this map should not be viewed as the legal representation of property boundaries, roads, facilities. etc.

District 3 South Part 1 Arrests by Location

08/07/2022 thru 09/03/2022



Prepared by: VC Crime Center
Crime Intelligence Analyst
Volusia Sheriff's Office
Printed On: 9/6/2022

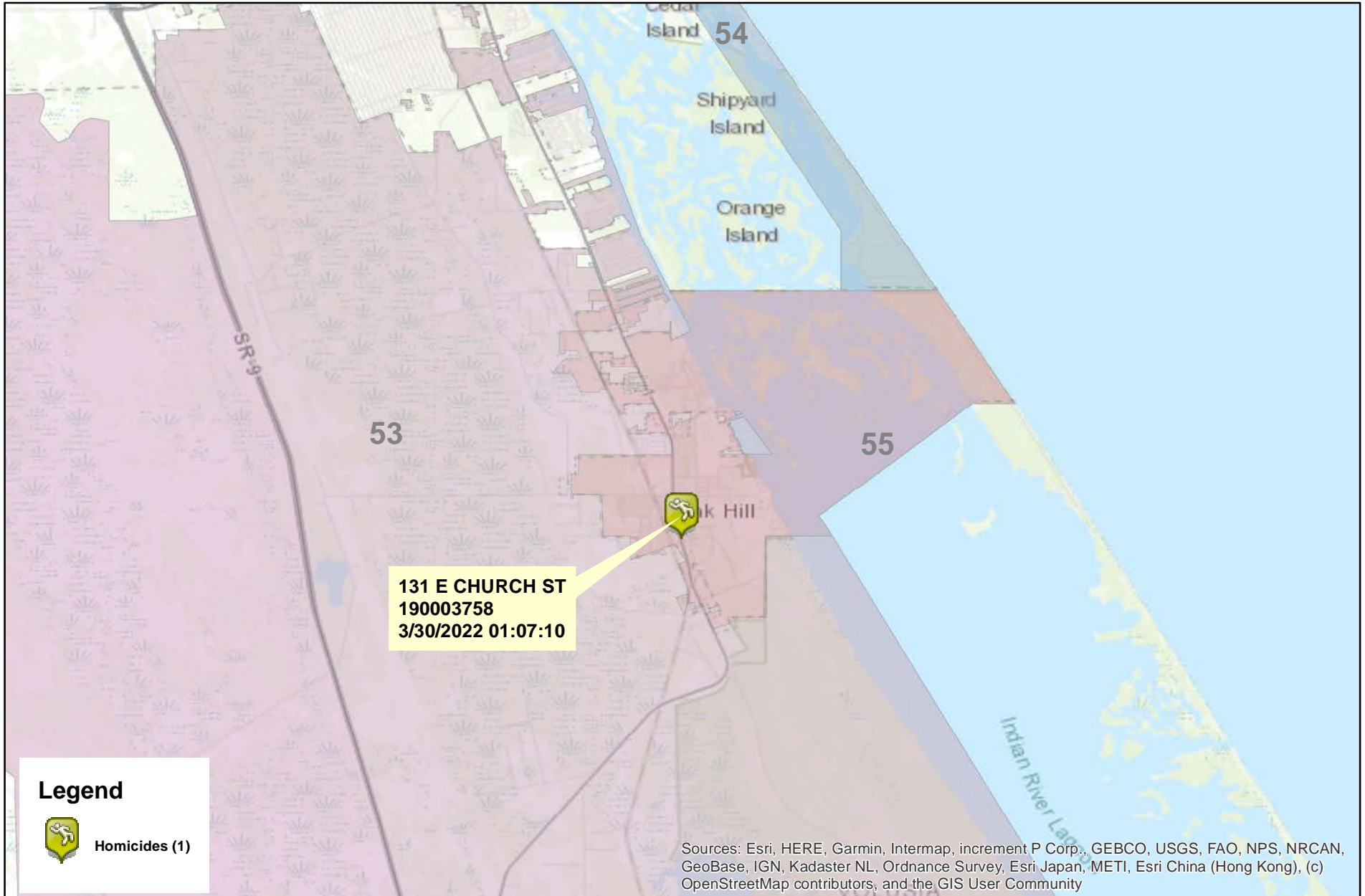


* Map reflects total number of Incidents and not total number of victims



This is not a legal document.
due to address incompatibilities, some
incidents may not be represented and
the information on this map should not be
viewed as the legal representation of
property boundaries, roads, facilities. etc.

District 3 South Homicides 01/01/2022 thru 09/03/2022



Prepared by: VC Crime Center
Crime Intelligence Analyst
Volusia Sheriff's Office
Printed On: 9/6/2022

0 0.5 1 2 3 Miles
* Map reflects total number of Incidents and
not total number of victims



This is not a legal document.
due to address incompatibilities, some
incidents may not be represented and
the information on this map should not be
viewed as the legal representation of
property boundaries, roads, facilities. etc.

COMPSTAT REPORT

UPCOMING EVENTS

- **Next Countywide CompStat Session: [October 13, 2022 at 0830 hours](#), Deltona City Hall, 2345 Providence Blvd, Deltona, Reporting Period 22.09: September 04, 2022 thru October 08, 2022.**