

COMPSTAT REPORT



CRIME STATISTICS – COUNTYWIDE

Period 22-12: December 04, 2022 – December 31, 2022

Sheriff Michael J. Chitwood

Chief Deputy Brian Henderson

COMPSTAT STATISTICAL CRIME COMPARISON TO PREVIOUS 28 DAY PERIODS

COUNTYWIDE	9/11/2022	12/4/2022		10/9/2022	12/4/2022		11/6/2022	12/4/2022		3 Periods
Volusia County Sheriff's Office	10/8/2022	12/31/2022		11/5/2022	12/31/2022		12/3/2022	12/31/2022		Average %
VCSO Offense Data	Current - 3	Current (28d)	% Change	Current - 2	Current (28d)	% Change	Current - 1	Current (28d)	% Change	Change
Homicides	2	1	-50%	1	1	0%	0	<u>1</u>	N/A	-17%
Auto Thefts	13	8	-38%	13	8	-38%	14	<u>8</u>	-43%	-40%
Total Burglaries	33	10	-70%	20	10	-50%	13	10	-23%	-48%
Residence	25	4	-84%	19	4	-79%	8	<u>4</u>	-50%	-71%
Non Residence	8	6	-25%	1	6	500%	5	<u>6</u>	20%	165%
Total Larcenies	53	44	-17%	77	44	-43%	54	44	-19%	-26%
Larcenies	25	20	-20%	37	20	-46%	30	<u>20</u>	-33%	-33%
Larceny Carbreak	15	6	-60%	21	6	-71%	8	<u>6</u>	-25%	-52%
Larceny Shoplifting	13	15	15%	14	15	7%	16	<u>15</u>	-6%	5%
Larceny Bicycle	0	3	N/A	5	3	-40%	0	<u>3</u>	N/A	-13%
Total Robberies	21	11	-48%	13	11	-15%	9	11	22%	-14%
Armed	3	6	100%	3	6	100%	1	<u>6</u>	500%	233%
Strongarmed	18	5	-72%	10	5	-50%	8	<u>5</u>	-38%	-53%
Total Agg. Assaults/Bat.	43	36	-16%	39	36	-8%	38	36	-5%	-10%
Agg. Assaults/Batteries	19	18	-5%	19	18	-5%	15	<u>18</u>	20%	3%
Agg. Domestic Assault/Batteries	24	18	-25%	20	18	-10%	23	<u>18</u>	-22%	-19%
Person Shot	0	0	0%	0	0	0%	0	<u>0</u>	0%	0%
Total Sexual Bat.	9	8	-11%	8	8	0%	4	8	100%	30%
Sexual Battery	1	4	300%	3	4	33%	0	<u>4</u>	N/A	111%
Sexual Battery Child	8	4	-50%	5	4	-20%	4	<u>4</u>	0%	-23%
Total Part One Crimes	174	118	-32%	171	118	-31%	132	118	-11%	-25%
Part One Property Crimes	99	62	-37%	110	62	-44%	81	<u>62</u>	-23%	-35%
Part One Person Crimes	75	56	-25%	61	56	-8%	51	<u>56</u>	10%	-8%
Total Calls For Service	8,708	7,218	-17%	7,924	7,218	-9%	7,576	7,218	-5%	-10%
Firearm Offenses	16	15	-6%	11	15	36%	9	<u>15</u>	67%	32%
All Domestic Violence Cases	148	88	-41%	125	88	-30%	95	<u>88</u>	-7%	-26%

January 1, 2022 through December 31, 2022 compared to the same periods in 2020 and 2021

Volusia County Sheriff's Office	YTD	YTD	2020-2021	YTD	YTD	2021-2022	YTD	YTD	2020-2022
COUNTYWIDE	2020	2021	% Change	2021	2022	%Change	2020	2022	%Change
Homicides	8	12	50%	12	8	-33%	8	8	0%
Auto Thefts	193	182	-6%	182	152	-16%	193	152	-21%
Total Burglaries	329	226	-31%	226	244	8%	329	244	-26%
Residence	257	179	-30%	179	195	9%	257	195	-24%
Non Residence	72	47	-35%	47	49	4%	72	49	-32%
Total Larcenies	1,275	1,012	-21%	1,012	872	-14%	1,275	872	-32%
Larcenies	637	542	-15%	542	470	-13%	637	470	-26%
Larceny Carbreak	367	236	-36%	236	185	-22%	367	185	-50%
Larceny Shoplifting	231	200	-13%	200	189	-6%	231	189	-18%
Larceny Bicycle	40	34	-15%	34	28	-18%	40	28	-30%
Total Robberies	120	140	17%	140	147	5%	120	147	23%
Armed	31	23	-26%	23	34	48%	31	34	10%
Strongarmed	89	117	31%	117	113	-3%	89	113	27%
Total Agg. Assaults/Bat.	426	463	9%	463	507	10%	426	507	19%
Agg. Assaults/Batteries	233	238	2%	238	227	-5%	233	227	-3%
Agg. Domestic Assault/Batteries	193	225	17%	225	280	24%	193	280	45%
Person Shot	15	12	-20%	12	14	17%	15	14	-7%
Total Sexual Bat.	90	103	14%	103	111	8%	90	111	23%
Sexual Battery	20	35	75%	35	18	-49%	20	18	-10%
Sexual Battery Child	70	68	-3%	68	93	37%	70	93	33%
Total Part One Crimes	2,441	2,138	-12%	2,138	2,041	-5%	2,441	2,041	-16%
Part One Property Crimes	1,797	1,420	-21%	1,420	1,268	-11%	1,797	1,268	-29%
Part One Person Crimes	644	718	11%	718	773	8%	644	773	20%
Total Calls For Service	105,688	104,152	-1%	104,152	105,782	2%	105,688	105,782	0%
Firearm Offenses	145	149	3%	149	151	1%	145	151	4%
All Domestic Violence Cases	1,323	1,388	5%	1,388	1,467	6%	1,323	1,467	11%

NOTE: This Crime data is preliminary and subject to reclassification upon further investigation. The data above reflects the total number of offenses, it does not indicate the total number of incidents. There were incidents that did not code into either district. These are included in the Countywide Total. N/A = Not Applicable

Last UCR build date: 1/5/2023 1:46:00 PM

Volusia County Sheriff's Office	11/6/2022	12/4/2022	Percent	12/4/2021	12/4/2022	Percent
Arrest Data	12/3/2022	12/31/2022	Change	12/31/2021	12/31/2022	Change
Homicides	0	0	0%	0	<u>0</u>	0%
Auto Thefts	10	2	-80%	4	<u>2</u>	-50%
Total Burglaries	7	11	57%	12	11	-8%
Residence	4	2	-50%	1	<u>2</u>	100%
Non Residence	3	9	200%	11	<u>9</u>	-18%
Total Larcenies	27	23	-15%	26	23	-12%
Larcenies	16	10	-38%	11	<u>10</u>	-9%
Larceny Carbreak	1	2	100%	5	<u>2</u>	-60%
Larceny Shoplifting	10	11	10%	10	<u>11</u>	10%
Larceny Bicycle	0	0	0%	0	<u>0</u>	0%
Total Robberies	0	2	N/A	1	2	100%
Armed	0	0	0%	0	<u>0</u>	0%
Strongarmed	0	2	N/A	1	<u>2</u>	100%
Total Agg. Assaults/Batteries	34	30	-12%	21	30	43%
Agg. Assaults/Batteries	34	30	-12%	21	<u>30</u>	43%
Agg. Domestic/Batteries	0	0	0%	0	<u>0</u>	0%
Total Sexual Batteries	2	2	0%	2	2	0%
Sexual Battery	1	0	-100%	1	<u>0</u>	-100%
Sexual Battery Child	1	0	-100%	1	<u>0</u>	-100%
Total Part 1 Arrests	80	70	-13%	66	70	6%
Non-Violent Crime Arrests	44	36	-18%	42	36	-14%
Violent Crime Arrests	36	34	-6%	24	34	42%
Prostitution	0	0	0%	0	<u>0</u>	0%
Narcotics	101	92	-9%	80	<u>92</u>	15%
Miscellaneous	318	250	-21%	315	<u>250</u>	-21%
Total Arrests	499	412	-17%	461	412	-11%
	CompStat	CompStat 12		LY CompStat 12	CompStat 12	

NOTE: This data is to be used internally for Volusia County Sheriff's Office use only. This Crime data is Preliminary and subject to reclassification upon further Investigation. **There were arrest that did not code into either district. These are included in the CityWide Total.** N/A = Not Applicable

January 1, 2022 through December 31, 2022 compared to the same periods in 2020 and 2021

VCSO Countywide Clearances	YTD 2020					YTD 2021					YTD 2022				
	Offense	Clrs	% Clr	Adult	Juv	Offense	Clrs	% Clr	Adult	Juv	Offense	Clrs	% Clr	Adult	Juv
Homicides	8	8	100%	8	0	12	10	83%	9	1	8	6	75%	6	0
Auto Thefts	193	105	54%	79	26	182	90	49%	67	23	152	76	50%	57	19
Total Burglaries	329	162	49%	150	12	226	110	49%	103	7	244	114	47%	100	14
Residence	257	127	49%	119	8	179	91	51%	84	7	195	91	47%	83	8
Non Residence	72	35	49%	31	4	47	19	40%	19	0	49	23	47%	17	6
Total Larcenies	1275	475	37%	418	57	1012	359	35%	326	33	872	358	41%	324	34
Larcenies	637	176	28%	164	12	542	128	24%	121	7	470	142	30%	130	12
Larceny Carbreak	367	118	32%	75	43	236	75	32%	57	18	185	78	42%	62	16
Larceny Shoplifting	231	175	76%	173	2	200	144	72%	138	6	189	132	70%	128	4
Larceny Bicycle	40	6	15%	6	0	34	12	35%	10	2	28	6	21%	4	2
Total Robberies	120	110	92%	105	5	140	134	96%	123	11	147	140	95%	129	11
Armed	31	26	84%	25	1	23	19	83%	18	1	34	31	91%	28	3
Strongarmed	89	84	94%	80	4	117	115	98%	105	10	113	109	96%	101	8
Total Agg. Assaults/Bat.	426	337	79%	318	19	463	355	77%	321	34	507	412	81%	371	41
Agg. Assaults/Batteries	233	169	73%	156	13	238	151	63%	130	21	227	161	71%	137	24
Agg. Domestic Assault/Batteries	193	168	87%	162	6	225	204	91%	191	13	280	251	90%	234	17
Person Shot	17	12	71%	12	0	17	9	53%	8	1	16	11	69%	8	3
Total Sexual Bat.	90	56	62%	48	8	110	49	45%	44	5	111	67	60%	60	7
Sexual Battery	20	11	55%	11	0	40	19	48%	19	0	18	14	78%	14	0
Sexual Battery Child	70	45	64%	37	8	70	30	43%	25	5	93	53	57%	46	7
Total Part One Crimes	2,441	1,251	51%	1,061	127	2,138	1,106	52%	992	114	2,041	1,172	57%	1,046	126
Part One Property Crimes	1797	742	41%	647	95	1420	559	39%	496	63	1268	548	43%	481	67
Part One Person Crimes	644	509	79%	414	32	718	547	76%	496	51	773	624	81%	565	59

NOTE: This Crime data is preliminary and subject to reclassification upon further investigation. The data above reflects the total number of offenses, it does not indicate the total number of incidents.

Last UCR build date: 1/5/2023 1:46:00 PM

COMPSTAT REPORT



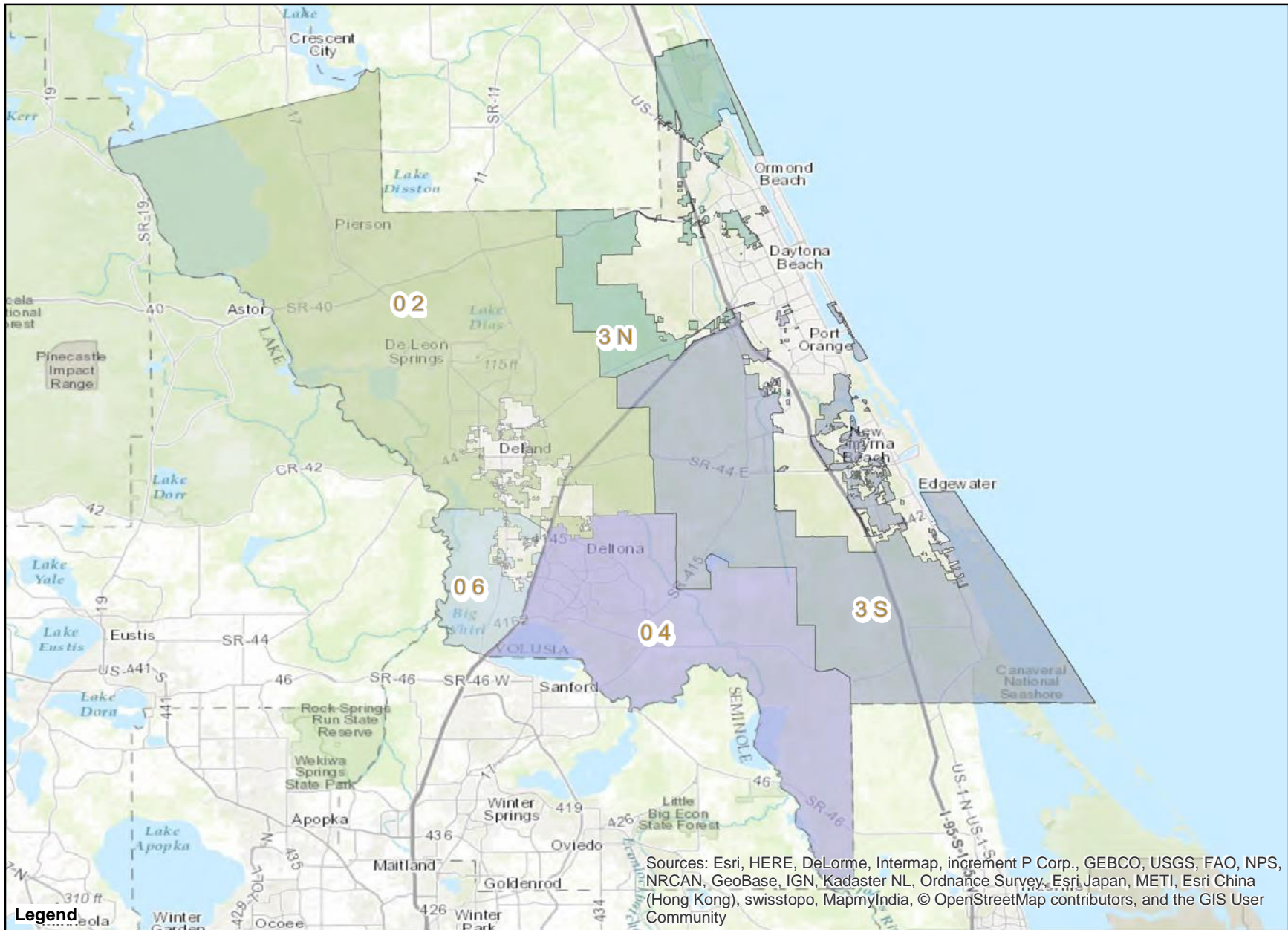
WEST VOLUSIA

Period 22-12: December 04, 2022 – December 31, 2022

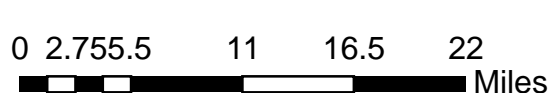
Sheriff Michael J. Chitwood

Chief Deputy Brian Henderson

Volusia Sheriff's Office Districts



Prepared by: Patrick Harding
 Crime Intelligence Analyst
 Volusia Sheriff's Office
 Printed On: 5/10/2017



This is not a legal document.
 Due to address incompatibilities, some incidents may not be represented and the information on this map should not be viewed as the legal representation of property boundaries, roads, facilities, etc.

COMPSTAT REPORT



CRIME STATISTICS – DISTRICT 4

Period 22-12: December 04, 2022 – December 31, 2022

Captain Kyle McDaniel

COMPSTAT STATISTICAL CRIME COMPARISON TO PREVIOUS 28 DAY PERIODS

District 4	9/11/2022	12/4/2022		10/9/2022	12/4/2022		11/6/2022	12/4/2022		3 Periods
Volusia County Sheriff's Office	10/8/2022	12/31/2022		11/5/2022	12/31/2022		12/3/2022	12/31/2022		Average %
VCSO Offense Data	Current - 3	Current (28d)	% Change	Current - 2	Current (28d)	% Change	Current - 1	Current (28d)	% Change	Change
Homicides	0	0	0%	1	0	-100%	0	<u>0</u>	0%	-33%
Auto Thefts	4	2	-50%	5	2	-60%	4	<u>2</u>	-50%	-53%
Total Burglaries	6	3	-50%	8	3	-63%	2	3	50%	-21%
Residence	6	1	-83%	8	1	-88%	0	<u>1</u>	N/A	-57%
Non Residence	0	2	N/A	0	2	N/A	2	<u>2</u>	0%	0%
Total Larcenies	26	20	-23%	41	20	-51%	31	20	-35%	-37%
Larcenies	7	8	14%	15	8	-47%	11	<u>8</u>	-27%	-20%
Larceny Carbreak	9	2	-78%	14	2	-86%	5	<u>2</u>	-60%	-74%
Larceny Shoplifting	10	10	0%	10	10	0%	15	<u>10</u>	-33%	-11%
Larceny Bicycle	0	0	0%	2	0	-100%	0	<u>0</u>	0%	-33%
Total Robberies	8	7	-13%	11	7	-36%	5	7	40%	-3%
Armed	3	4	33%	2	4	100%	0	<u>4</u>	N/A	44%
Strongarmed	5	3	-40%	9	3	-67%	5	<u>3</u>	-40%	-49%
Total Agg. Assaults/Bat.	19	17	-11%	16	17	6%	17	17	0%	-1%
Agg. Assaults/Batteries	8	10	25%	5	10	100%	6	<u>10</u>	67%	64%
Agg. Domestic Assault/Batteries	11	7	-36%	11	7	-36%	11	<u>7</u>	-36%	-36%
Person Shot	0	0	0%	0	0	0%	0	<u>0</u>	0%	0%
Total Sexual Bat.	5	4	-20%	3	4	33%	1	4	300%	104%
Sexual Battery	0	2	N/A	1	2	100%	0	<u>2</u>	N/A	33%
Sexual Battery Child	5	2	-60%	2	2	0%	1	<u>2</u>	100%	13%
Total Part One Crimes	68	53	-22%	85	53	-38%	60	53	-12%	-24%
Part One Property Crimes	36	25	-31%	54	25	-54%	37	<u>25</u>	-32%	-39%
Part One Person Crimes	32	28	-13%	31	28	-10%	23	<u>28</u>	22%	0%
Total Calls For Service	2,416	2,247	-7%	2,402	2,247	-6%	2,283	2,247	-2%	-5%
Firearm Offenses	7	7	0%	2	7	250%	4	<u>7</u>	75%	108%
All Domestic Violence Cases	72	42	-42%	61	42	-31%	45	<u>42</u>	-7%	-26%

NOTE: This Crime data is preliminary and subject to reclassification upon further investigation. The data above reflects the total number of offenses, it does not indicate the total number of incidents. N/A = Not Applicable

Last UCR build date: 1/5/2023 1:46:00 PM

January 1, 2022 through December 31, 2022 compared to the same periods in 2020 and 2021

Volusia County Sheriff's Office	YTD	YTD	2020-2021	YTD	YTD	2021-2022	YTD	YTD	2020-2022	% OF
District 4	2020	2021	% Change	2021	2022	%Change	2020	2022	%Change	COUNTYWIDE
Homicides	3	5	67%	5	2	-60%	3	<u>2</u>	-33%	25%
Auto Thefts	52	52	0%	52	45	-13%	52	<u>45</u>	-13%	30%
Total Burglaries	113	66	-42%	66	77	17%	113	77	-32%	32%
Residence	89	57	-36%	57	61	7%	89	<u>61</u>	-31%	31%
Non Residence	24	9	-63%	9	16	78%	24	<u>16</u>	-33%	33%
Total Larcenies	477	405	-15%	405	371	-8%	477	371	-22%	43%
Larcenies	213	159	-25%	159	164	3%	213	<u>164</u>	-23%	35%
Larceny Carbreak	121	93	-23%	93	78	-16%	121	<u>78</u>	-36%	42%
Larceny Shoplifting	137	143	4%	143	118	-17%	137	<u>118</u>	-14%	62%
Larceny Bicycle	6	10	67%	10	11	10%	6	<u>11</u>	83%	39%
Total Robberies	46	54	17%	54	68	26%	46	68	48%	46%
Armed	12	7	-42%	7	17	143%	12	<u>17</u>	42%	50%
Strongarmed	34	47	38%	47	51	9%	34	<u>51</u>	50%	45%
Total Agg. Assaults/Bat.	150	177	18%	177	225	27%	150	225	50%	N/A
Agg. Assaults/Batteries	73	99	36%	99	98	-1%	73	<u>98</u>	34%	43%
Agg. Domestic Assault/Batteries	77	78	1%	78	127	63%	77	<u>127</u>	65%	45%
Person Shot	3	5	67%	5	6	20%	3	<u>6</u>	100%	38%
Total Sexual Bat.	46	42	-9%	42	39	-7%	46	39	-15%	35%
Sexual Battery	8	11	38%	11	6	-45%	8	<u>6</u>	-25%	33%
Sexual Battery Child	38	31	-18%	31	33	6%	38	<u>33</u>	-13%	35%
Total Part One Crimes	887	801	-10%	801	827	3%	887	827	-7%	43%
Part One Property Crimes	642	523	-19%	523	493	-6%	642	<u>493</u>	-23%	39%
Part One Person Crimes	245	278	13%	278	334	20%	245	<u>334</u>	36%	43%
Total Calls For Service	33,476	30,760	-8%	30,760	31,607	3%	33,476	31,607	-6%	30%
Firearm Offenses	51	71	39%	71	61	-14%	51	<u>61</u>	20%	40%
All Domestic Violence Cases	571	538	-6%	538	609	13%	571	<u>609</u>	7%	42%

NOTE: This Crime data is preliminary and subject to reclassification upon further investigation. The data above reflects the total number of offenses, it does not indicate the total number of incidents. There were incidents that did not code into either district. These are included in the Countywide Total. N/A = Not Applicable

Last UCR build date: 1/5/2023 1:46:00 PM

January 1, 2022 through December 31, 2022 compared to the same periods in 2020 and 2021

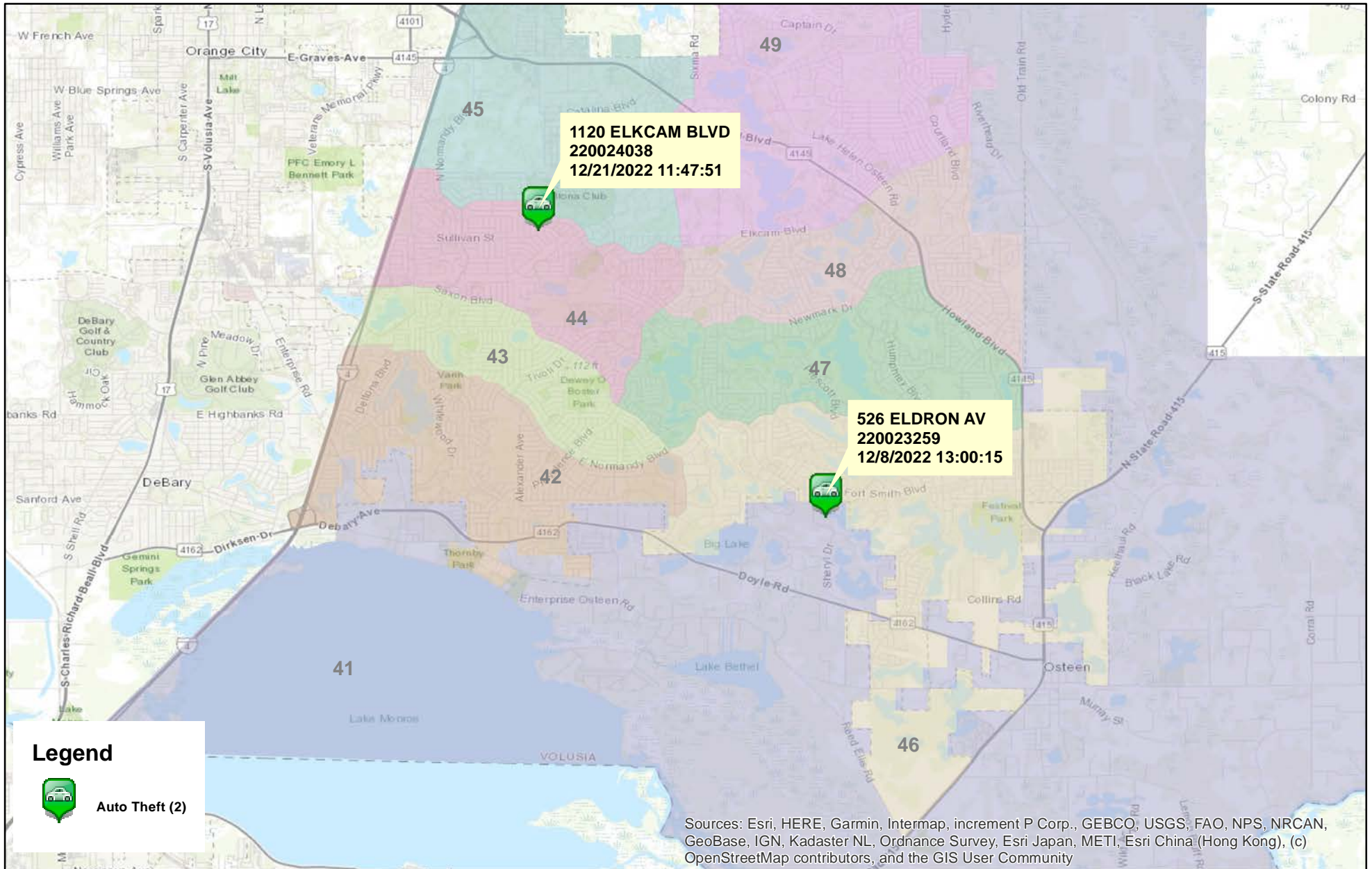
Volusia County Sheriff's Office District 4 Clearances	YTD 2020					YTD 2021					YTD 2022				
	Offense	Clrs	% Clr	Adult	Juv	Offense	Clrs	% Clr	Adult	Juv	Offense	Clrs	% Clr	Adult	Juv
Homicides	3	4	133%	4	0	5	4	80%	3	1	2	1	50%	1	0
Auto Thefts	52	31	60%	20	11	52	22	42%	11	11	45	24	53%	16	8
Total Burglaries	113	47	42%	42	5	66	34	52%	32	2	77	36	47%	32	4
Residence	89	40	45%	36	4	57	29	51%	27	2	61	29	48%	27	2
Non Residence	24	7	29%	6	1	9	5	56%	5	0	16	7	44%	5	2
Total Larcenies	477	214	45%	172	42	405	163	40%	144	19	371	169	46%	146	23
Larcenies	213	54	25%	46	8	159	27	17%	25	2	164	47	29%	40	7
Larceny Carbreak	121	50	41%	17	33	93	24	26%	12	12	78	36	46%	23	13
Larceny Shoplifting	137	109	80%	108	1	143	108	76%	104	4	118	84	71%	82	2
Larceny Bicycle	6	1	17%	1	0	10	4	40%	3	1	11	2	18%	1	1
Total Robberies	46	41	89%	38	3	54	52	96%	45	7	68	66	97%	57	9
Armed	12	8	67%	8	0	7	5	71%	4	1	17	18	106%	15	3
Strongarmed	34	33	97%	30	3	47	47	100%	41	6	51	48	94%	42	6
Total Agg. Assaults/Bat.	150	118	79%	106	12	177	119	67%	104	15	225	174	77%	152	22
Agg. Assaults/Batteries	73	53	73%	43	10	99	49	49%	39	10	98	66	67%	52	14
Agg. Domestic Assault/Batteries	77	65	84%	63	2	78	70	90%	65	5	127	108	85%	100	8
Person Shot	5	3	60%	3	0	4	3	75%	3	0	6	6	100%	4	2
Total Sexual Bat.	46	26	57%	22	4	42	19	45%	18	1	39	24	62%	21	3
Sexual Battery	8	5	63%	5	0	11	4	36%	4	0	6	5	83%	5	0
Sexual Battery Child	38	21	55%	17	4	31	15	48%	14	1	33	19	58%	16	3
Total Part One Crimes	887	480	54%	364	77	801	413	52%	357	56	827	494	60%	425	69
Part One Property Crimes	642	292	45%	234	58	523	219	42%	187	32	493	229	46%	194	35
Part One Person Crimes	245	188	77%	130	19	278	194	70%	170	24	334	265	79%	231	34

NOTE: This Crime data is preliminary and subject to reclassification upon further investigation. The data above reflects the total number of offenses, it does not indicate the total number of incidents.

Last UCR build date: 1/5/2023 1:46:00 PM

District 4 Auto Thefts

12/04/2022 thru 12/31/2022



Prepared by: VC Crime Center
 Crime Intelligence Analyst
 Volusia Sheriff's Office
 Printed On: 1/10/2023

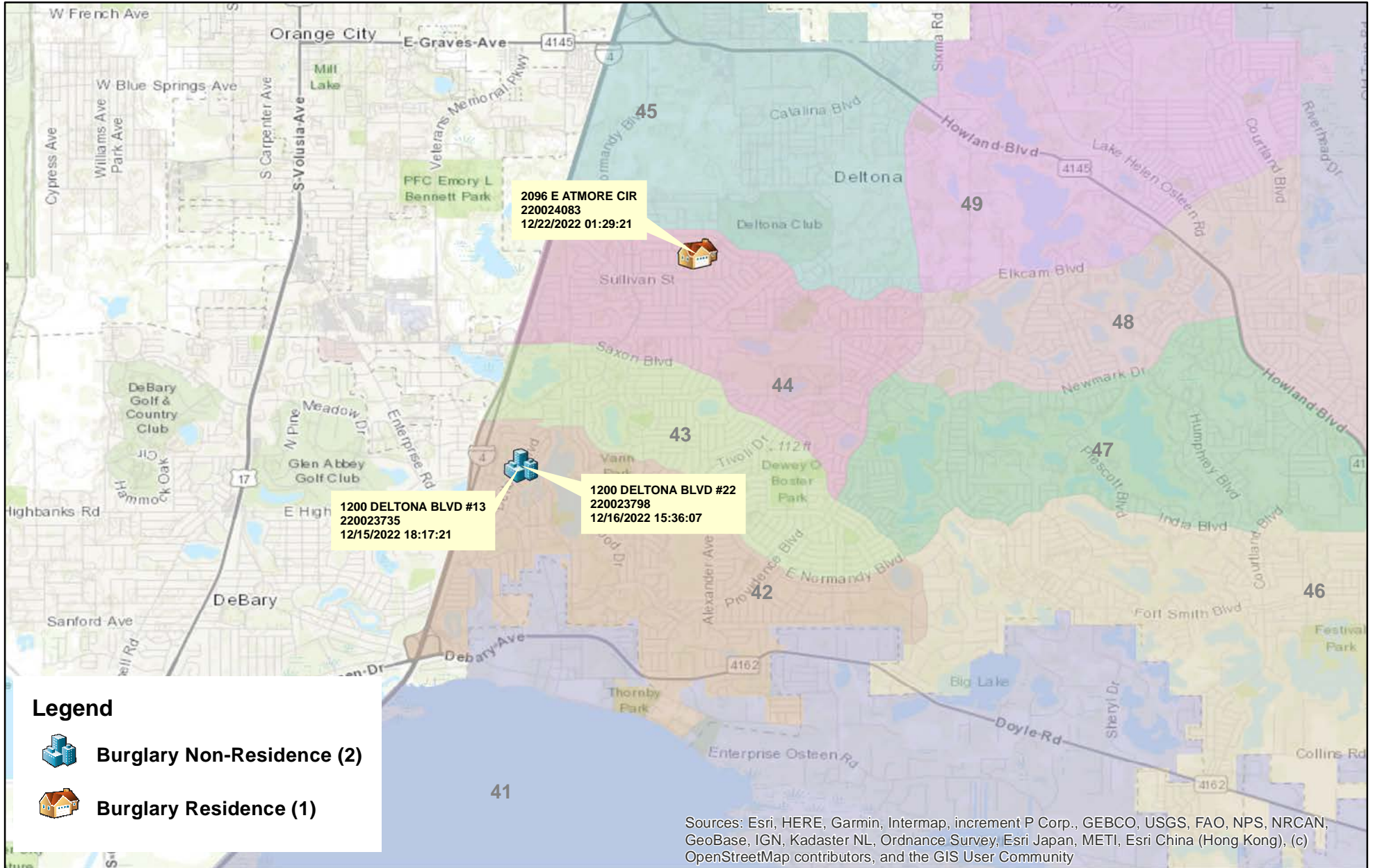
0 0.5 1 2 3 Miles
 * Map reflects total number of Incidents and not total number of victims



This is not a legal document. due to address incompatibilities, some incidents may not be represented and the information on this map should not be viewed as the legal representation of property boundaries, roads, facilities. etc.

District 4 Burglaries

12/04/2022 thru 12/31/2022



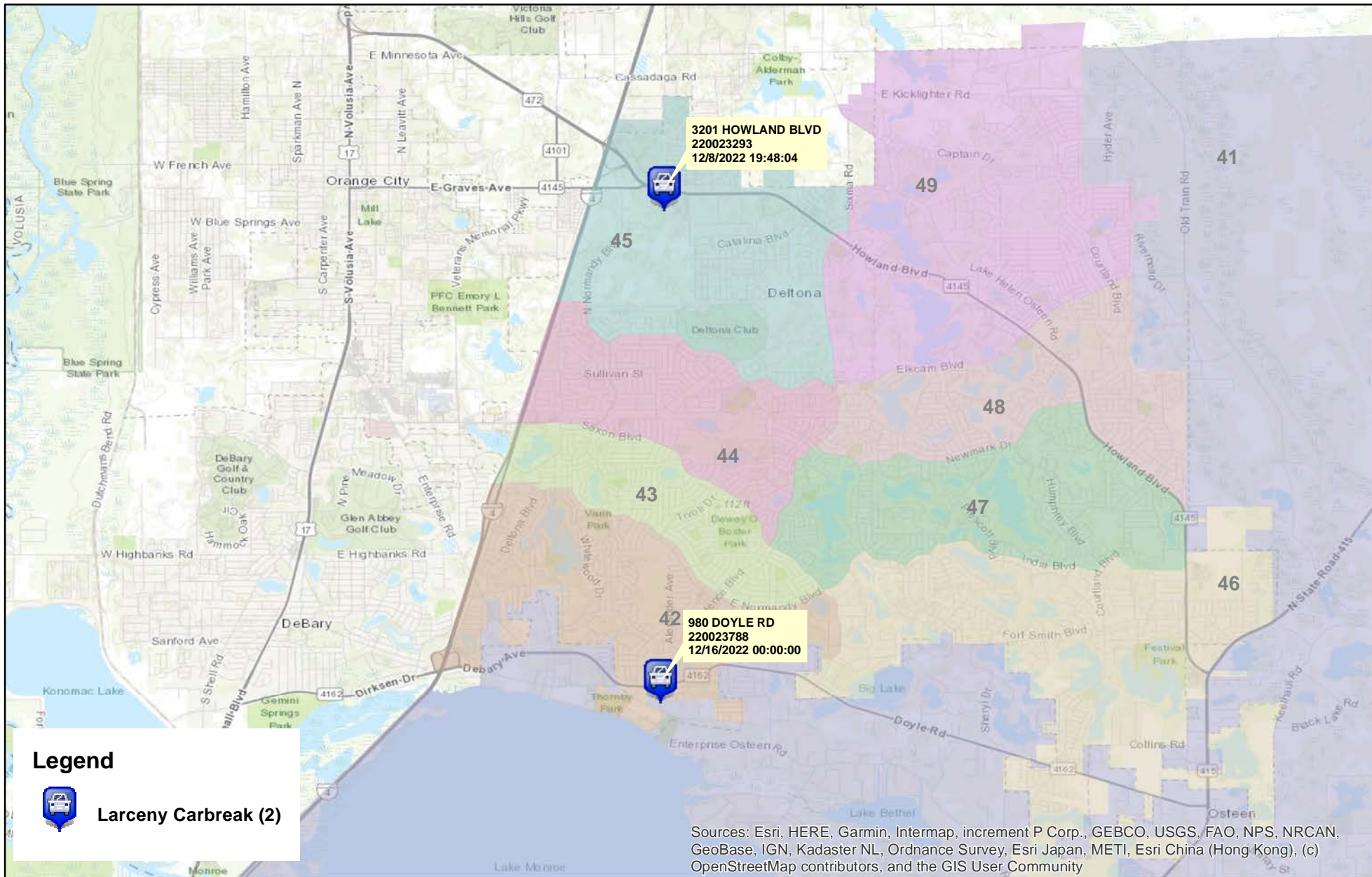
Prepared by: VC Crime Center
 Crime Intelligence Analyst
 Volusia Sheriff's Office
 Printed On: 1/10/2023

0 0.5 1 2 Miles
 * Map reflects total number of Incidents and not total number of victims



This is not a legal document. due to address incompatibilities, some incidents may not be represented and the information on this map should not be viewed as the legal representation of property boundaries, roads, facilities. etc.

District 4 Larceny Carbreak 12/04/2022 thru 12/31/2022



Prepared by: VC Crime Center
Crime Intelligence Analyst
Volusia Sheriff's Office
Printed On: 1/10/2023



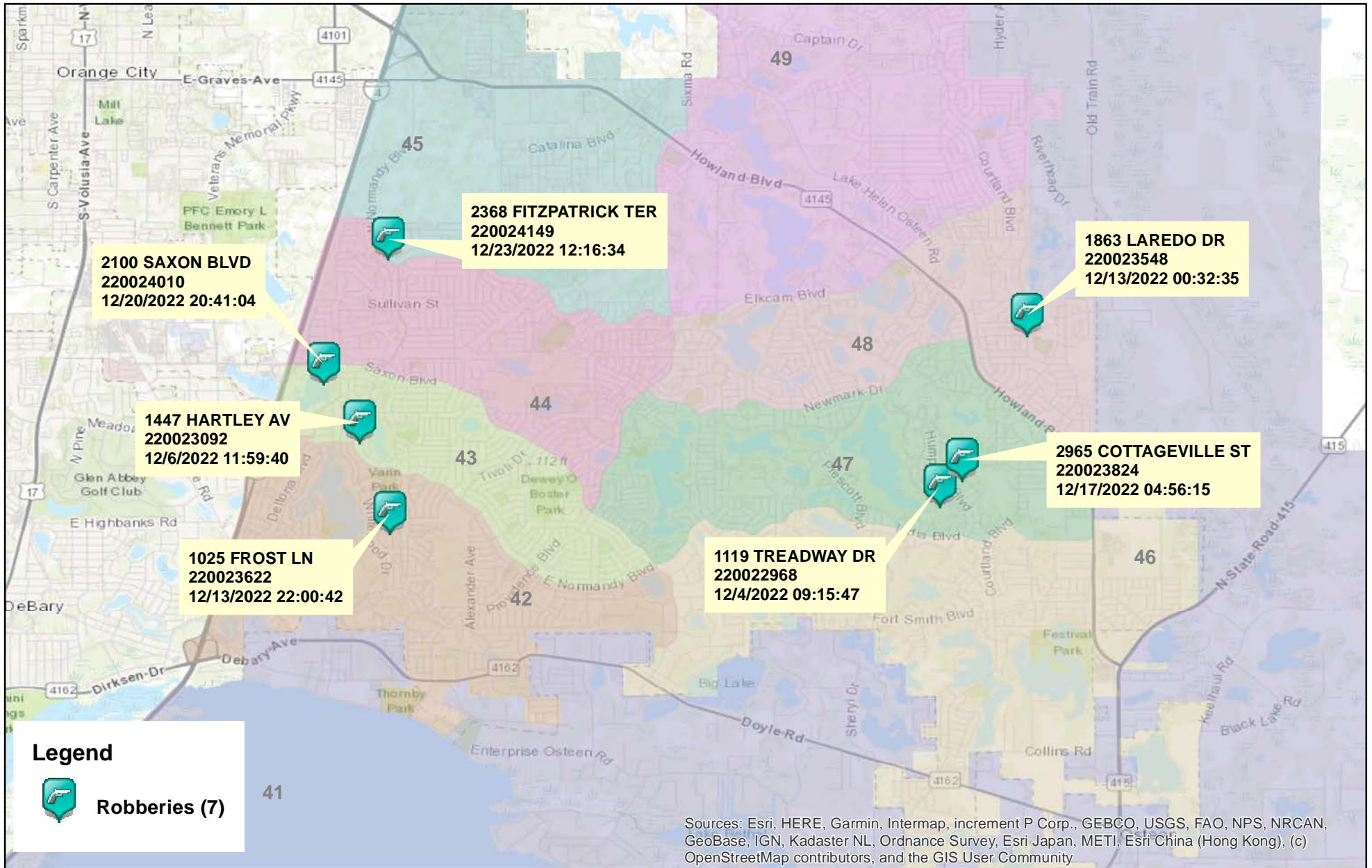
* Map reflects total number of Incidents and not total number of victims



This is not a legal document.
due to address incompatibilities, some incidents may not be represented and the information on this map should not be viewed as the legal representation of property boundaries, roads, facilities. etc.

District 4 Robberies

12/04/2022 thru 12/31/2022



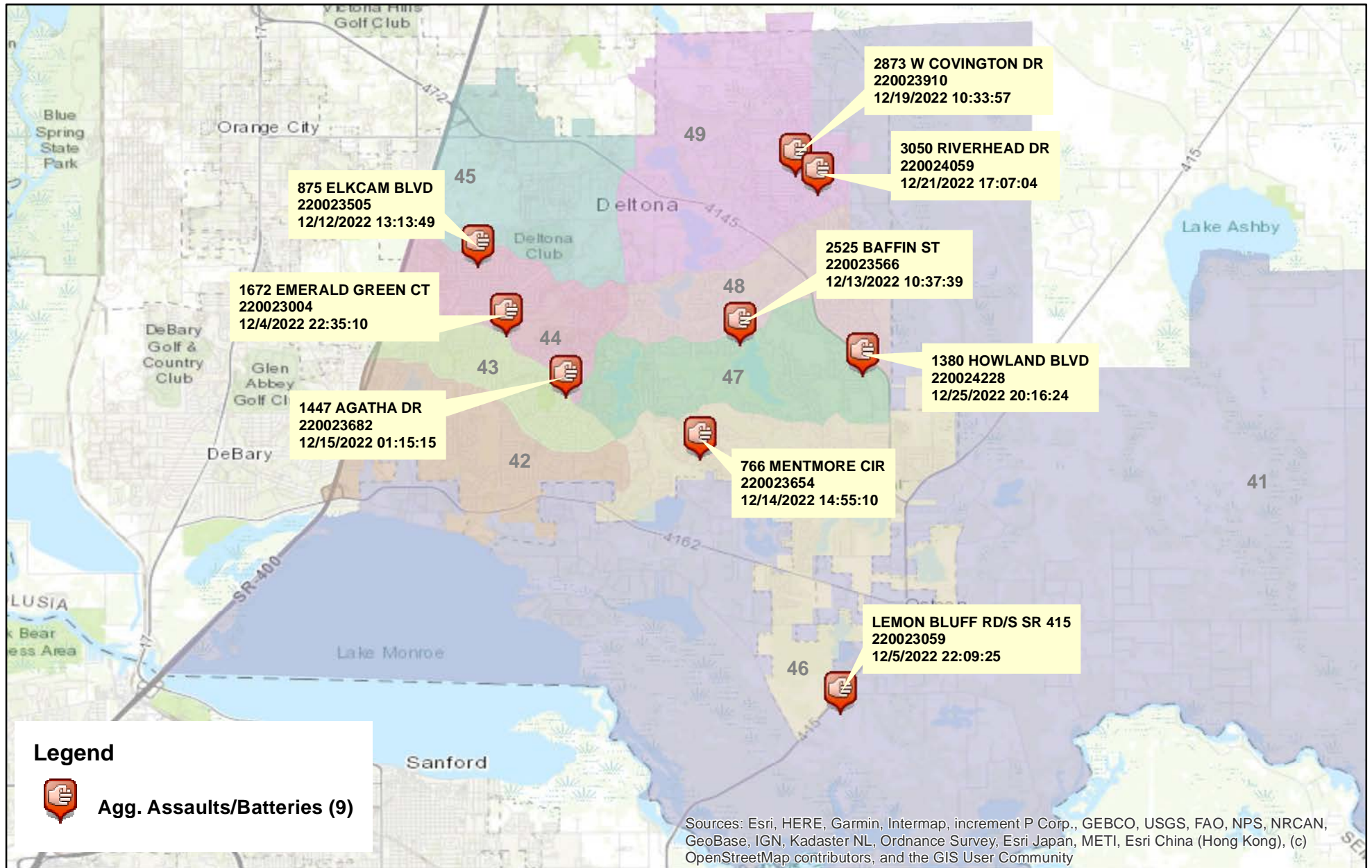
Prepared by: VC Crime Center
 Crime Intelligence Analyst
 Volusia Sheriff's Office
 Printed On: 1/10/2023

0 0.5 1 2 Miles
 * Map reflects total number of Incidents and not total number of victims



This is not a legal document. due to address incompatibilities, some incidents may not be represented and the information on this map should not be viewed as the legal representation of property boundaries, roads, facilities. etc.

District 4 Aggravated Assaults and Batteries 12/04/2022 thru 12/31/2022



Legend



Agg. Assaults/Batteries (9)

Sources: Esri, HERE, Garmin, Intermap, increment P Corp., GEBCO, USGS, FAO, NPS, NRCAN, GeoBase, IGN, Kadaster NL, Ordnance Survey, Esri Japan, METI, Esri China (Hong Kong), (c) OpenStreetMap contributors, and the GIS User Community



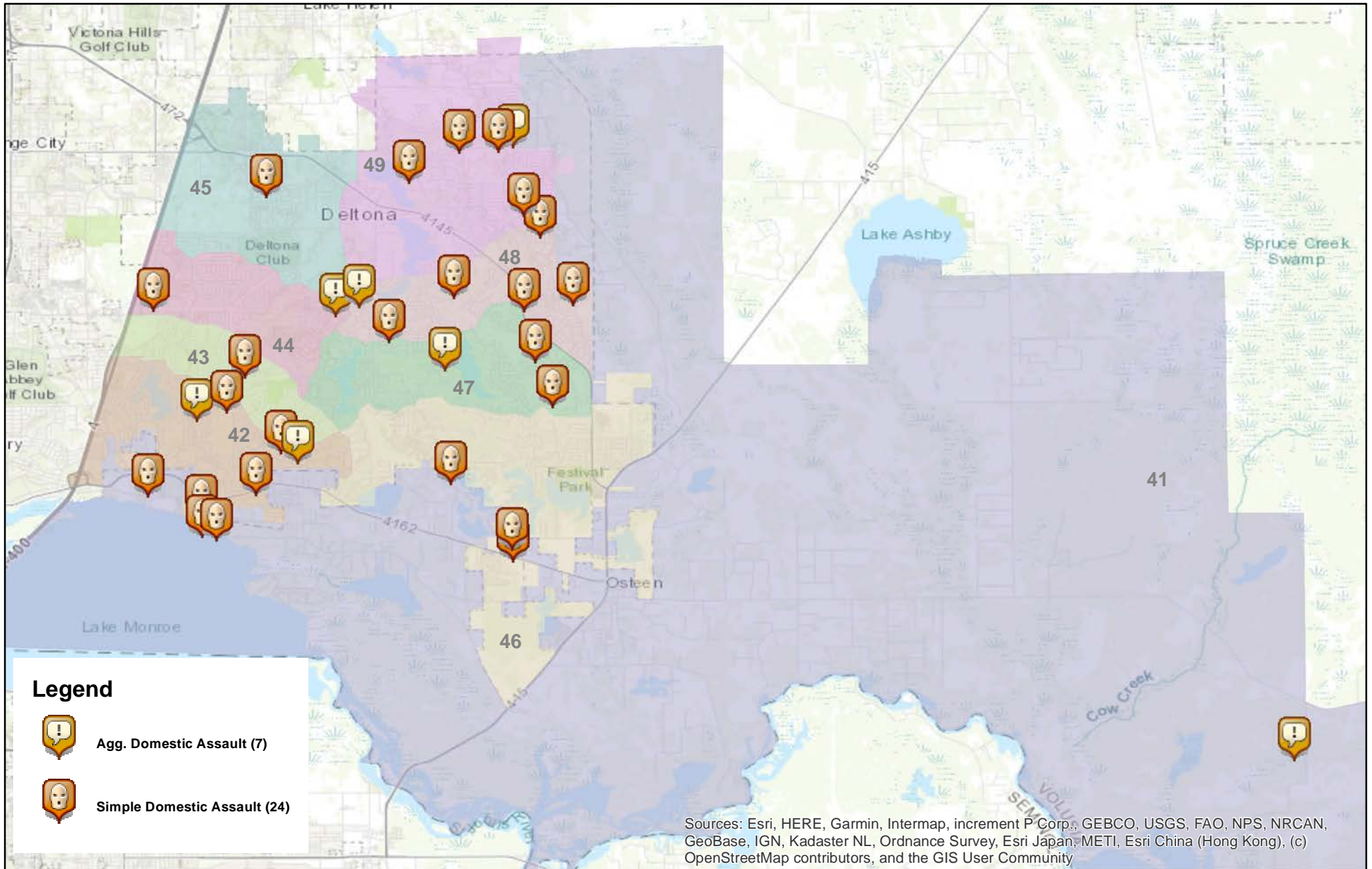
Prepared by: VC Crime Center
Crime Intelligence Analyst
Volusia Sheriff's Office
Printed On: 1/10/2023

0 0.5 1 2 3 4 Miles
* Map reflects total number of incidents and not total number of victims



This is not a legal document.
due to address incompatibilities, some incidents may not be represented and the information on this map should not be viewed as the legal representation of property boundaries, roads, facilities. etc.

District 4 Domestic Assaults and Batteries 12/04/2022 thru 12/31/2022



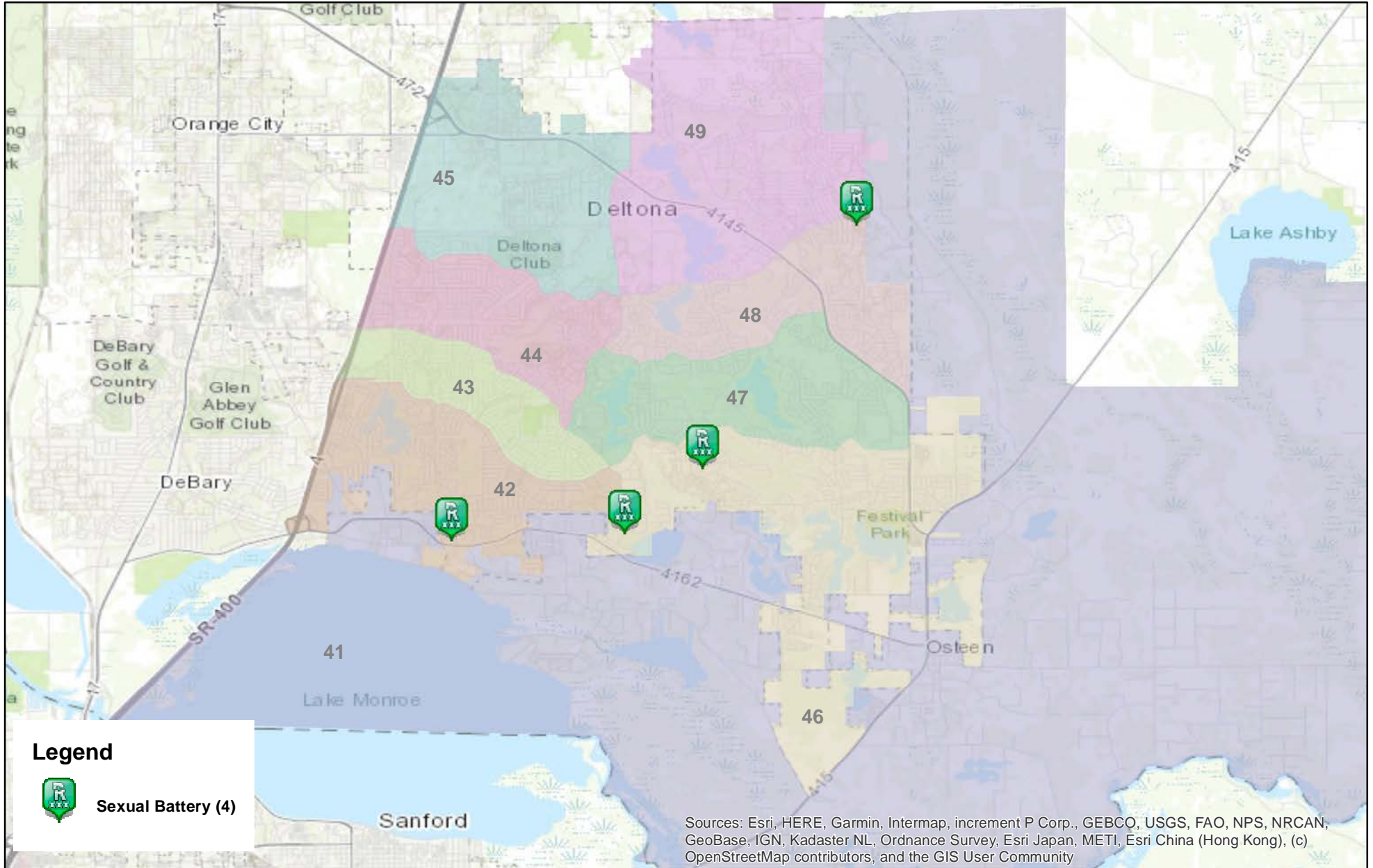
Prepared by: VC Crime Center
 Crime Intelligence Analyst
 Volusia Sheriff's Office
 Printed On: 1/10/2023

0 0.5 1 2 3 4 Miles
 * Map reflects total number of Incidents and not total number of victims



This is not a legal document.
 due to address incompatibilities, some incidents may not be represented and the information on this map should not be viewed as the legal representation of property boundaries, roads, facilities. etc.

District 4 Sexual Batteries 12/04/2022 thru 12/31/2022



Prepared by: VC Crime Center
Crime Intelligence Analyst
Volusia Sheriff's Office
Printed On: 1/10/2023

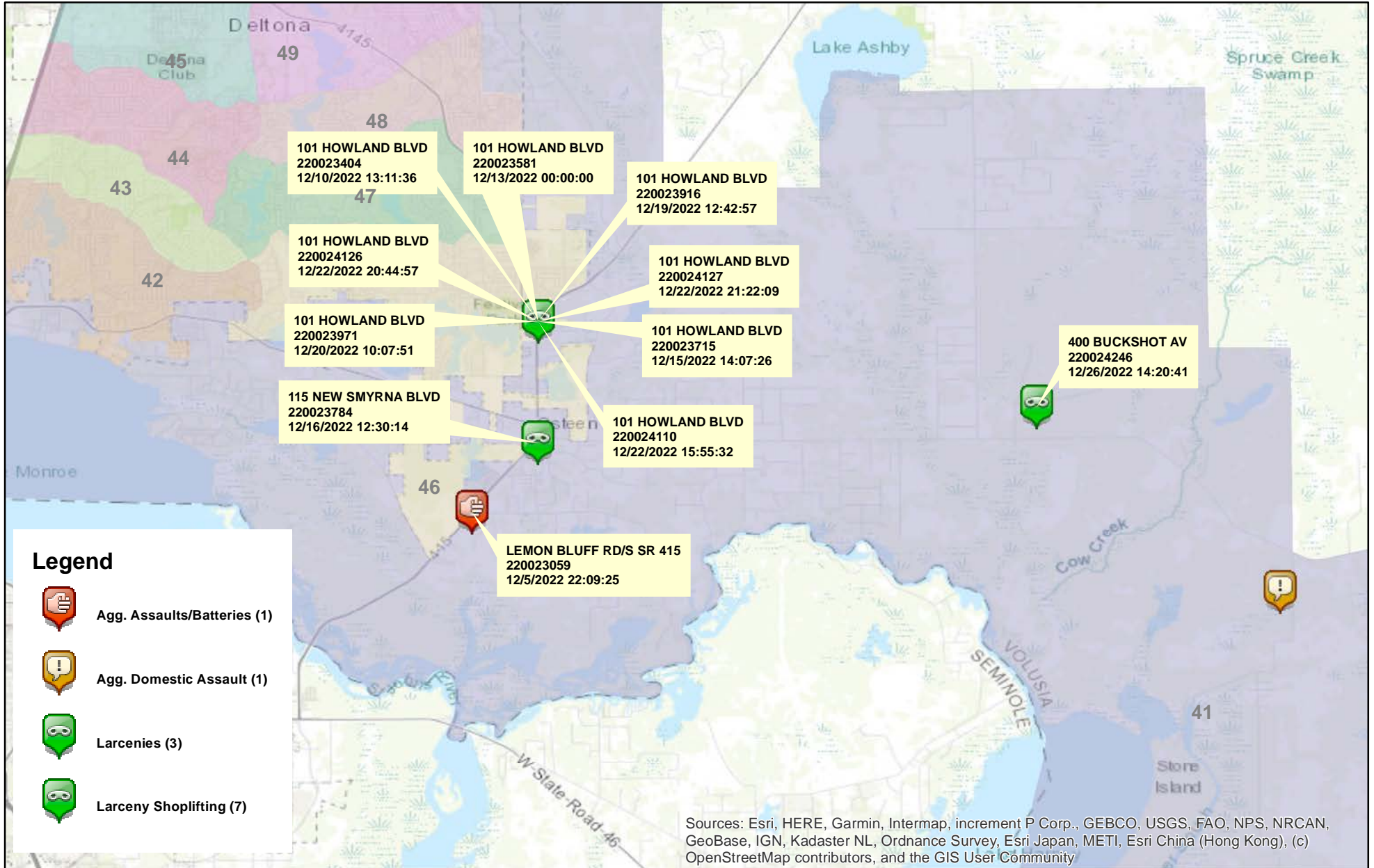
0 0.5 1 2 3 4 Miles
* Map reflects total number of Incidents and not total number of victims



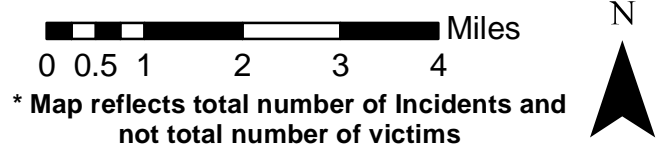
This is not a legal document.
due to address incompatibilities, some
incidents may not be represented and
the information on this map should not be
viewed as the legal representation of
property boundaries, roads, facilities. etc.

District 4 Hot Zone 41

12/04/2022 thru 12/31/2022



Prepared by: VC Crime Center
 Crime Intelligence Analyst
 Volusia Sheriff's Office
 Printed On: 1/10/2023



This is not a legal document. due to address incompatibilities, some incidents may not be represented and the information on this map should not be viewed as the legal representation of property boundaries, roads, facilities. etc.

District 4 - Part 1 Crimes by Zone 12/04/2022 through 12/31/2022

Volusia County Sheriff's Office	Total	41	42	43	44	45	46	47	48	49
Total	<u>52</u>	<u>12</u>	<u>8</u>	<u>4</u>	<u>8</u>	<u>3</u>	<u>4</u>	<u>3</u>	<u>3</u>	<u>7</u>
Aggravated Assaults	<u>16</u>	<u>2</u>	<u>1</u>	<u>1</u>	<u>4</u>	<u>0</u>	<u>1</u>	<u>1</u>	<u>2</u>	<u>4</u>
Auto Thefts	<u>2</u>	<u>0</u>	<u>0</u>	<u>0</u>	<u>0</u>	<u>1</u>	<u>1</u>	<u>0</u>	<u>0</u>	<u>0</u>
Burglary Non-Residence	<u>2</u>	<u>0</u>	<u>2</u>	<u>0</u>	<u>0</u>	<u>0</u>	<u>0</u>	<u>0</u>	<u>0</u>	<u>0</u>
Burglary Residence	<u>1</u>	<u>0</u>	<u>0</u>	<u>0</u>	<u>1</u>	<u>0</u>	<u>0</u>	<u>0</u>	<u>0</u>	<u>0</u>
Homicide	<u>0</u>	<u>0</u>	<u>0</u>	<u>0</u>	<u>0</u>	<u>0</u>	<u>0</u>	<u>0</u>	<u>0</u>	<u>0</u>
Larceny All Other	<u>8</u>	<u>3</u>	<u>2</u>	<u>1</u>	<u>1</u>	<u>0</u>	<u>0</u>	<u>0</u>	<u>0</u>	<u>1</u>
Larceny Carbreak	<u>2</u>	<u>0</u>	<u>1</u>	<u>0</u>	<u>0</u>	<u>1</u>	<u>0</u>	<u>0</u>	<u>0</u>	<u>0</u>
Larceny Shoplifting	<u>10</u>	<u>7</u>	<u>0</u>	<u>0</u>	<u>2</u>	<u>0</u>	<u>0</u>	<u>0</u>	<u>0</u>	<u>1</u>
Robbery Armed	<u>4</u>	<u>0</u>	<u>0</u>	<u>2</u>	<u>0</u>	<u>0</u>	<u>0</u>	<u>1</u>	<u>1</u>	<u>0</u>
Robbery Strongarmed	<u>3</u>	<u>0</u>	<u>1</u>	<u>0</u>	<u>0</u>	<u>1</u>	<u>0</u>	<u>1</u>	<u>0</u>	<u>0</u>
Sexual Battery	<u>4</u>	<u>0</u>	<u>1</u>	<u>0</u>	<u>0</u>	<u>0</u>	<u>2</u>	<u>0</u>	<u>0</u>	<u>1</u>

*The Aggravated Assault, Auto Theft,& Sexual Battery statistics reflect the total number of incidents, it does not indicate the total number of victims or vehicles.

The Highlighted numbers indicate zones with higher levels of activity.

Last UCR build date: 1/5/2023 1:46:00 PM

COMPSTAT REPORT

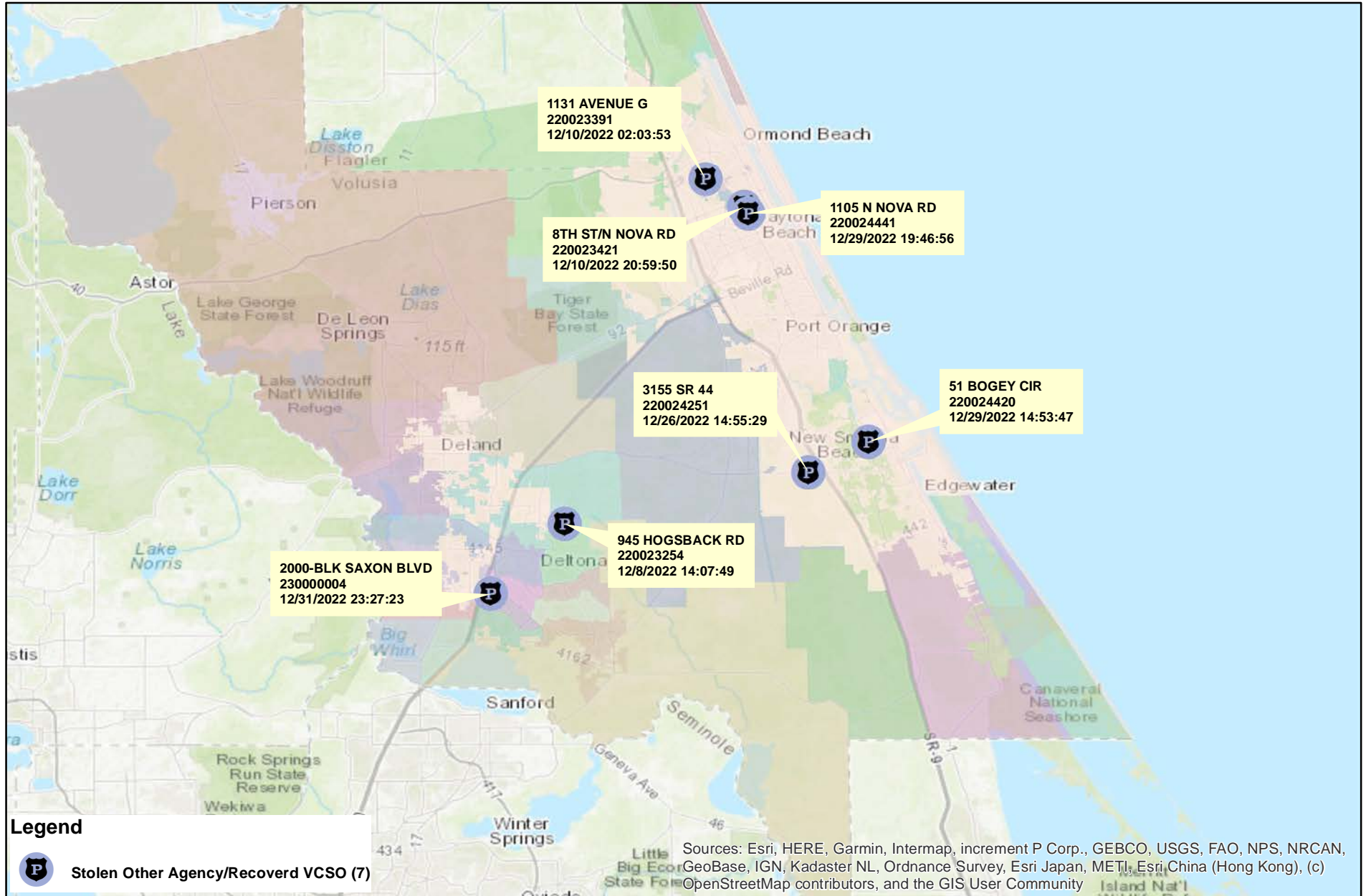


INVESTIGATIVE SERVICES SECTION


Period 22-12: December 04, 2022 – December 31, 2022

Captain Paul Kammerer

Agencywide Auto Recoveries 12/04/2022 thru 12/31/2022



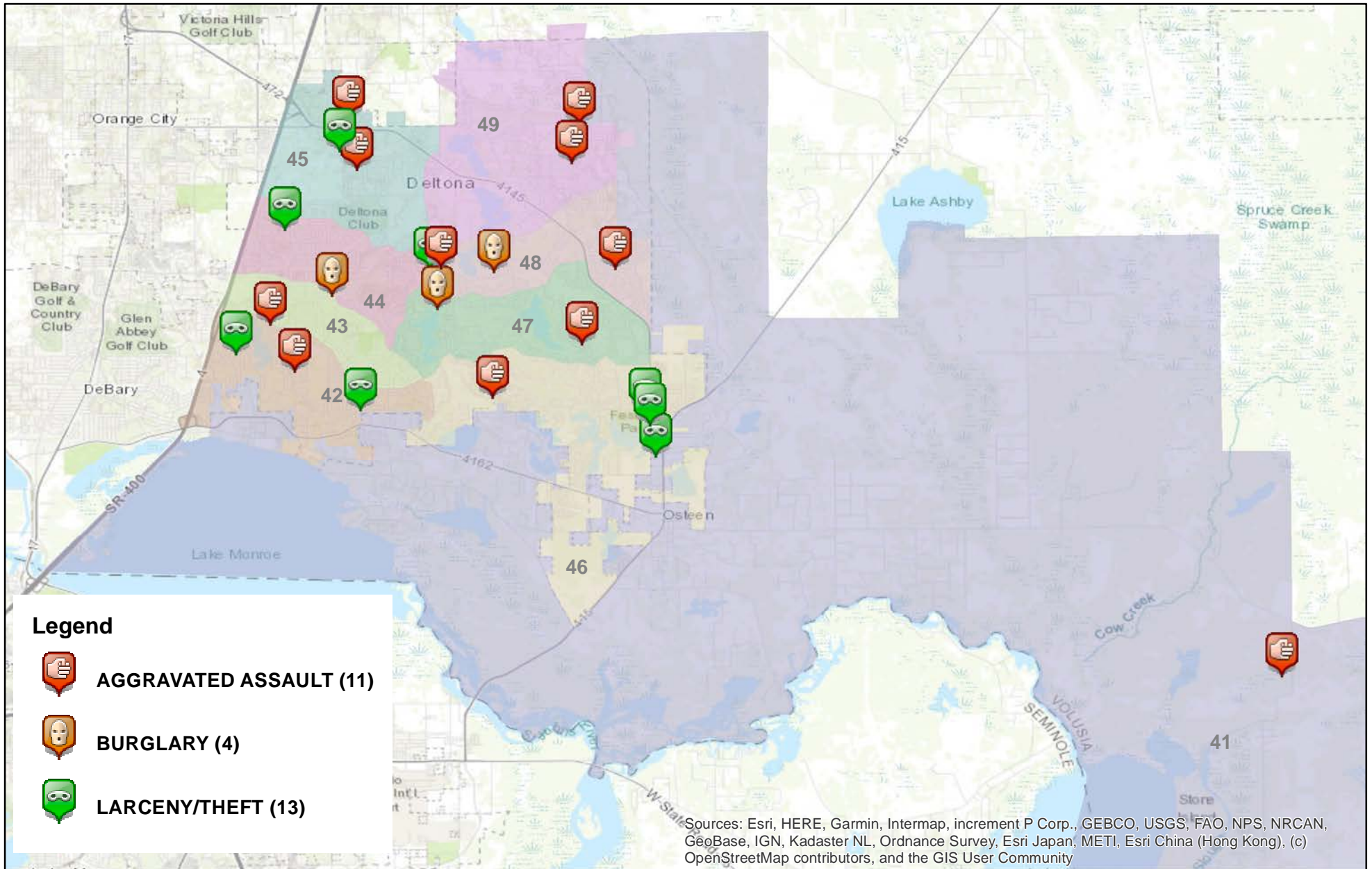
Prepared by: VC Crime Center
 Crime Intelligence Analyst
 Volusia Sheriff's Office
 Printed On: 1/10/2023



This is not a legal document.
 Due to address incompatibilities, some incidents may not be represented and the information on this map should not be viewed as the legal representation of property boundaries, roads, facilities, etc.

District 4 Part 1 Arrests by Location

12/04/2022 thru 12/31/2022



Prepared by: VC Crime Center
 Crime Intelligence Analyst
 Volusia Sheriff's Office
 Printed On: 1/10/2023

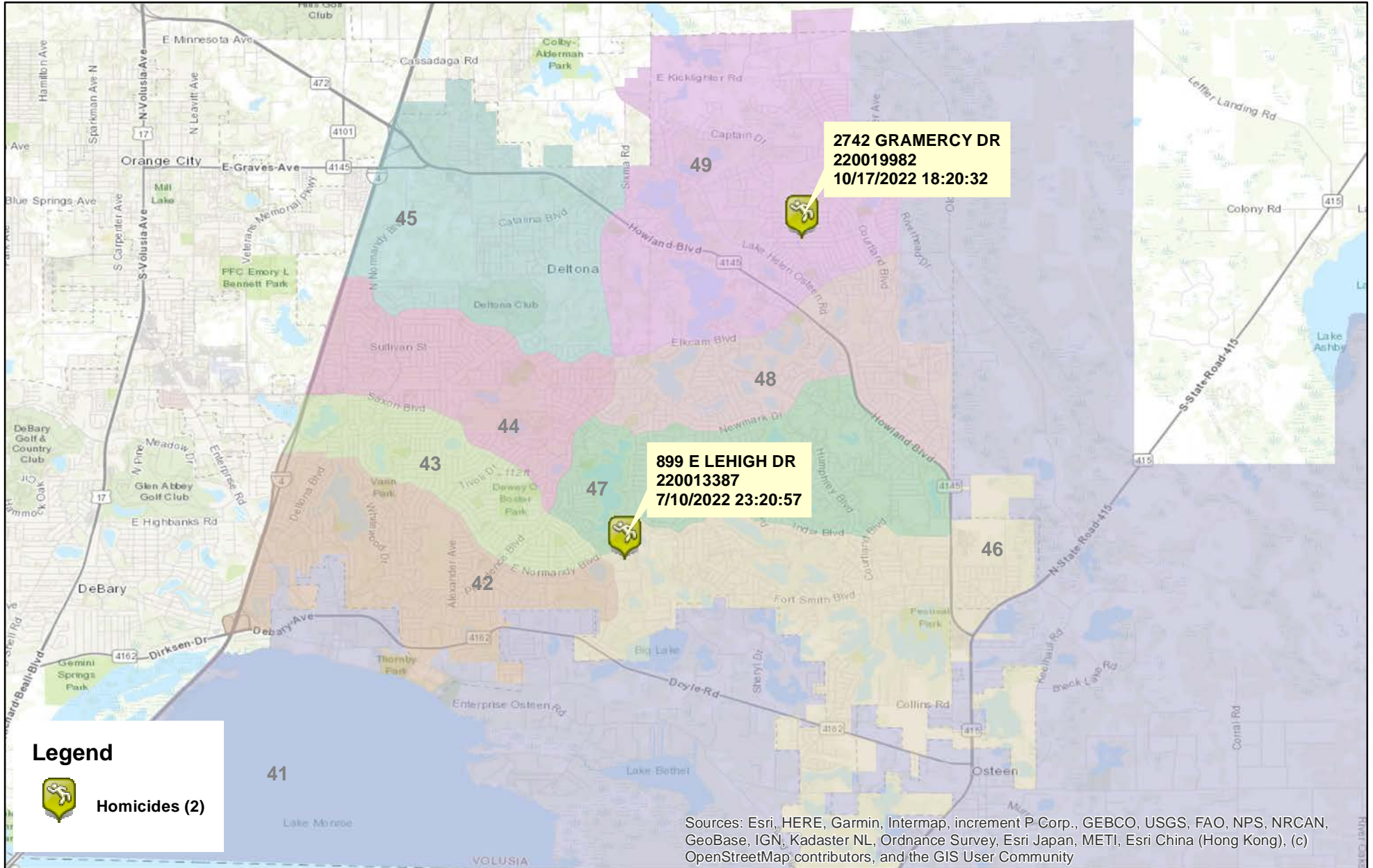
0 0.5 1 2 3 4 5 Miles
 * Map reflects total number of Incidents and not total number of victims



This is not a legal document. due to address incompatibilities, some incidents may not be represented and the information on this map should not be viewed as the legal representation of property boundaries, roads, facilities. etc.

District 4 Homicides

12/04/2022 thru 12/31/2022



Prepared by: VC Crime Center
 Crime Intelligence Analyst
 Volusia Sheriff's Office
 Printed On: 1/10/2023



* Map reflects total number of Incidents and not total number of victims



This is not a legal document.
 due to address incompatibilities, some incidents may not be represented and the information on this map should not be viewed as the legal representation of property boundaries, roads, facilities. etc.

COMPSTAT REPORT



CRIME STATISTICS – DISTRICT 6

Period 22-12: December 04, 2022 – December 31, 2022

Captain Richard Fortin

COMPSTAT STATISTICAL CRIME COMPARISON TO PREVIOUS 28 DAY PERIODS

District 6	9/11/2022	12/4/2022		10/9/2022	12/4/2022		11/6/2022	12/4/2022		3 Periods
Volusia County Sheriff's Office	10/8/2022	12/31/2022		11/5/2022	12/31/2022		12/3/2022	12/31/2022		Average %
VCSO Offense Data	Current - 3	Current (28d)	% Change	Current - 2	Current (28d)	% Change	Current - 1	Current (28d)	% Change	Change
Homicides	0	0	0%	0	0	0%	0	<u>0</u>	0%	0%
Auto Thefts	1	2	100%	2	2	0%	1	<u>2</u>	100%	67%
Total Burglaries	3	2	-33%	5	2	-60%	4	2	-50%	-48%
Residence	2	1	-50%	5	1	-80%	3	<u>1</u>	-67%	-66%
Non Residence	1	1	0%	0	1	N/A	1	<u>1</u>	0%	0%
Total Larcenies	4	3	-25%	9	3	-67%	2	3	50%	-14%
Larcenies	3	1	-67%	5	1	-80%	2	<u>1</u>	-50%	-66%
Larceny Carbreak	1	1	0%	2	1	-50%	0	<u>1</u>	N/A	-17%
Larceny Shoplifting	0	1	N/A	2	1	-50%	0	<u>1</u>	N/A	-17%
Larceny Bicycle	0	0	0%	0	0	0%	0	<u>0</u>	0%	0%
Total Robberies	3	0	-100%	1	0	-100%	1	0	-100%	-100%
Armed	0	0	0%	1	0	-100%	0	<u>0</u>	0%	-33%
Strongarmed	3	0	-100%	0	0	0%	1	<u>0</u>	-100%	-67%
Total Agg. Assaults/Bat.	3	5	67%	2	5	150%	2	5	150%	122%
Agg. Assaults/Batteries	0	2	N/A	2	2	0%	0	<u>2</u>	N/A	0%
Agg. Domestic Assault/Batteries	3	3	0%	0	3	N/A	2	<u>3</u>	50%	17%
Person Shot	0	0	0%	0	0	0%	0	<u>0</u>	0%	0%
Total Sexual Bat.	1	1	0%	1	1	0%	1	1	0%	0%
Sexual Battery	0	1	N/A	1	1	0%	0	<u>1</u>	N/A	0%
Sexual Battery Child	1	0	-100%	0	0	0%	1	<u>0</u>	-100%	-67%
Total Part One Crimes	15	13	-13%	20	13	-35%	11	13	18%	-10%
Part One Property Crimes	8	7	-13%	16	7	-56%	7	<u>7</u>	0%	-23%
Part One Person Crimes	7	6	-14%	4	6	50%	4	<u>6</u>	50%	29%
Total Calls For Service	1,098	824	-25%	1,075	824	-23%	1,155	824	-29%	-26%
Firearm Offenses	0	1	N/A	3	1	-67%	0	<u>1</u>	N/A	-22%
All Domestic Violence Cases	19	7	-63%	12	7	-42%	9	<u>7</u>	-22%	-42%

NOTE: This Crime data is preliminary and subject to reclassification upon further investigation. The data above reflects the total number of offenses, it does not indicate the total number of incidents. N/A = Not Applicable
 Last UCR build date: 1/5/2023 1:46:00 PM

January 1, 2022 through December 31, 2022 compared to the same periods in 2020 and 2021

Volusia County Sheriff's Office	YTD	YTD	2020-2021	YTD	YTD	2021-2022	YTD	YTD	2020-2022	% OF
District 6	2020	2021	% Change	2021	2022	%Change	2020	2022	%Change	COUNTYWIDE
Homicides	1	0	-100%	0	2	N/A	1	<u>2</u>	100%	25%
Auto Thefts	28	19	-32%	19	20	5%	28	<u>20</u>	-29%	13%
Total Burglaries	43	45	5%	45	46	2%	43	46	7%	19%
Residence	34	33	-3%	33	37	12%	34	<u>37</u>	9%	19%
Non Residence	9	12	33%	12	9	-25%	9	<u>9</u>	0%	18%
Total Larcenies	165	134	-19%	134	89	-34%	165	89	-46%	10%
Larcenies	82	91	11%	91	45	-51%	82	<u>45</u>	-45%	10%
Larceny Carbreak	59	34	-42%	34	19	-44%	59	<u>19</u>	-68%	10%
Larceny Shoplifting	19	9	-53%	9	23	156%	19	<u>23</u>	21%	12%
Larceny Bicycle	5	0	-100%	0	2	N/A	5	<u>2</u>	-60%	7%
Total Robberies	13	22	69%	22	17	-23%	13	17	31%	12%
Armed	4	2	-50%	2	5	150%	4	<u>5</u>	25%	15%
Strongarmed	9	20	122%	20	12	-40%	9	<u>12</u>	33%	11%
Total Agg. Assaults/Bat.	44	43	-2%	43	37	-14%	44	37	-16%	N/A
Agg. Assaults/Batteries	26	26	0%	26	11	-58%	26	<u>11</u>	-58%	5%
Agg. Domestic Assault/Batteries	18	17	-6%	17	26	53%	18	<u>26</u>	44%	9%
Person Shot	0	1	N/A	1	1	0%	0	<u>1</u>	N/A	6%
Total Sexual Bat.	4	17	325%	17	18	6%	4	18	350%	16%
Sexual Battery	1	9	800%	9	4	-56%	1	<u>4</u>	300%	22%
Sexual Battery Child	3	8	167%	8	14	75%	3	<u>14</u>	367%	15%
Total Part One Crimes	298	280	-6%	280	229	-18%	298	229	-23%	12%
Part One Property Crimes	236	198	-16%	198	155	-22%	236	<u>155</u>	-34%	12%
Part One Person Crimes	62	82	32%	82	74	-10%	62	<u>74</u>	19%	10%
Total Calls For Service	14,489	13,155	-9%	13,155	14,487	10%	14,489	14,487	0%	14%
Firearm Offenses	15	9	-40%	9	10	11%	15	<u>10</u>	-33%	7%
All Domestic Violence Cases	135	144	7%	144	169	17%	135	<u>169</u>	25%	12%

NOTE: This Crime data is preliminary and subject to reclassification upon further investigation. The data above reflects the total number of offenses, it does not indicate the total number of incidents. There were incidents that did not code into either district. These are included in the Countywide Total. N/A = Not Applicable

Last UCR build date: 1/5/2023 1:46:00 PM

January 1, 2022 through December 31, 2022 compared to the same periods in 2020 and 2021

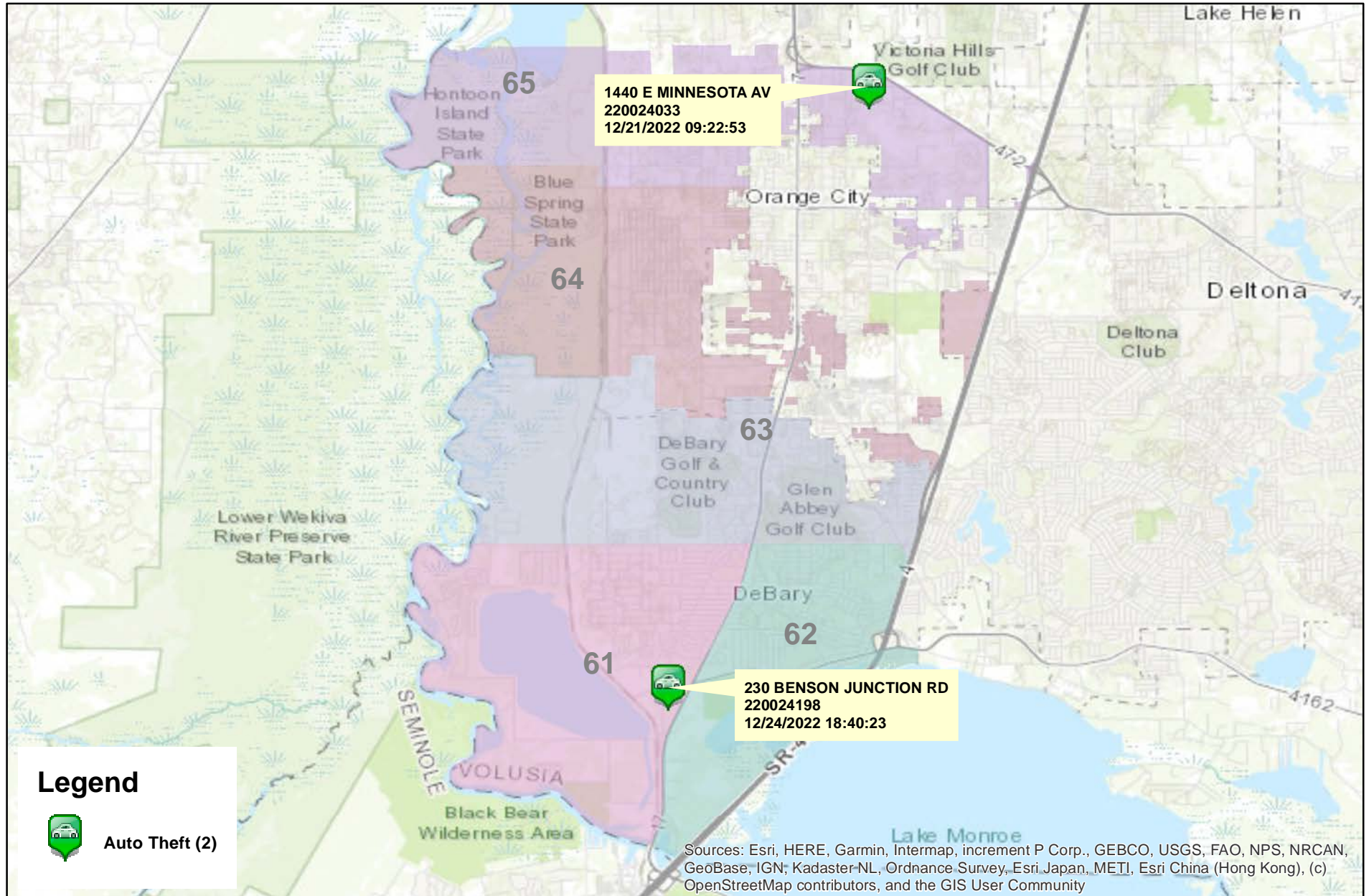
Volusia County Sheriff's Office District 6 Clearances	YTD 2020					YTD 2021					YTD 2022				
	Offense	Clrs	% Clr	Adult	Juv	Offense	Clrs	% Clr	Adult	Juv	Offense	Clrs	% Clr	Adult	Juv
Homicides	1	0	0%	0	0	0	0	0%	0	0	2	<u>2</u>	100%	2	0
Auto Thefts	28	19	68%	13	6	19	10	53%	5	5	20	<u>11</u>	55%	5	6
Total Burglaries	43	27	63%	24	3	45	17	38%	14	3	46	22	48%	19	3
Residence	34	21	62%	20	1	33	13	39%	10	3	37	<u>17</u>	46%	15	2
Non Residence	9	6	67%	4	2	12	4	33%	4	0	9	<u>5</u>	56%	4	1
Total Larcenies	165	46	28%	42	4	134	45	34%	38	7	89	27	30%	24	3
Larcenies	82	28	34%	25	3	91	25	27%	22	3	45	<u>7</u>	16%	6	1
Larceny Carbreak	59	11	19%	10	1	34	14	41%	10	4	19	<u>6</u>	32%	6	0
Larceny Shoplifting	19	7	37%	7	0	9	6	67%	6	0	23	<u>13</u>	57%	12	1
Larceny Bicycle	5	0	0%	0	0	0	0	0%	0	0	2	<u>1</u>	50%	0	1
Total Robberies	13	12	92%	12	0	22	21	95%	19	2	17	16	94%	16	0
Armed	4	4	100%	4	0	2	1	50%	1	0	5	<u>4</u>	80%	4	0
Strongarmed	9	8	89%	8	0	20	20	100%	18	2	12	<u>12</u>	100%	12	0
Total Agg. Assaults/Bat.	44	36	82%	34	2	43	37	86%	32	5	37	32	86%	31	1
Agg. Assaults/Batteries	26	19	73%	19	0	26	21	81%	17	4	11	<u>7</u>	64%	6	1
Agg. Domestic Assault/Batteries	18	17	94%	15	2	17	16	94%	15	1	26	<u>25</u>	96%	25	0
Person Shot	0	0	0%	0	0	1	1	100%	0	1	1	<u>1</u>	100%	1	0
Total Sexual Bat.	4	6	150%	6	0	22	7	32%	7	0	18	14	78%	13	1
Sexual Battery	1	1	100%	1	0	13	5	38%	5	0	4	<u>5</u>	125%	5	0
Sexual Battery Child	3	5	167%	5	0	9	2	22%	2	0	14	<u>9</u>	64%	8	1
Total Part One Crimes	298	146	49%	120	15	280	137	49%	115	22	229	123	54%	109	14
Part One Property Crimes	236	92	39%	79	13	198	72	36%	57	15	155	<u>60</u>	39%	48	12
Part One Person Crimes	62	54	87%	41	2	82	65	79%	58	7	74	<u>63</u>	85%	61	2

NOTE: This Crime data is preliminary and subject to reclassification upon further investigation. The data above reflects the total number of offenses, it does not indicate the total number of incidents.

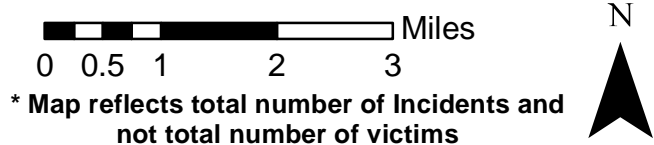
Last UCR build date: 1/5/2023 1:46:00 PM

District 6 Auto Thefts

12/04/2022 thru 12/31/2022



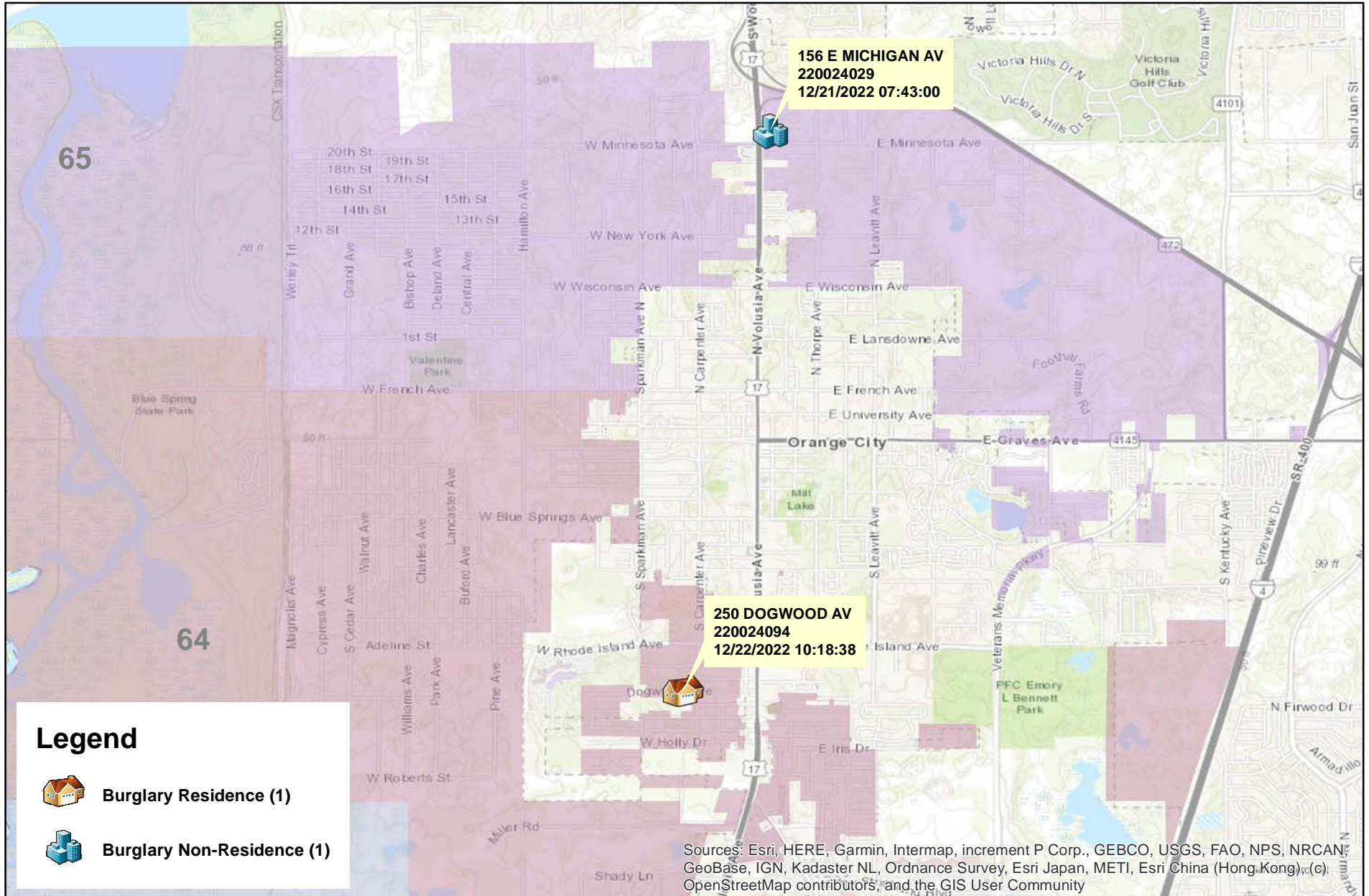
Prepared by: VC Crime Center
 Crime Intelligence Analyst
 Volusia Sheriff's Office
 Printed On: 1/10/2023



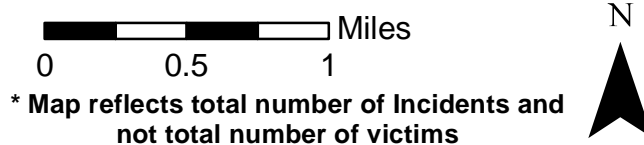
This is not a legal document. due to address incompatibilities, some incidents may not be represented and the information on this map should not be viewed as the legal representation of property boundaries, roads, facilities. etc.

District 6 Burglaries

12/04/2022 thru 12/31/2022

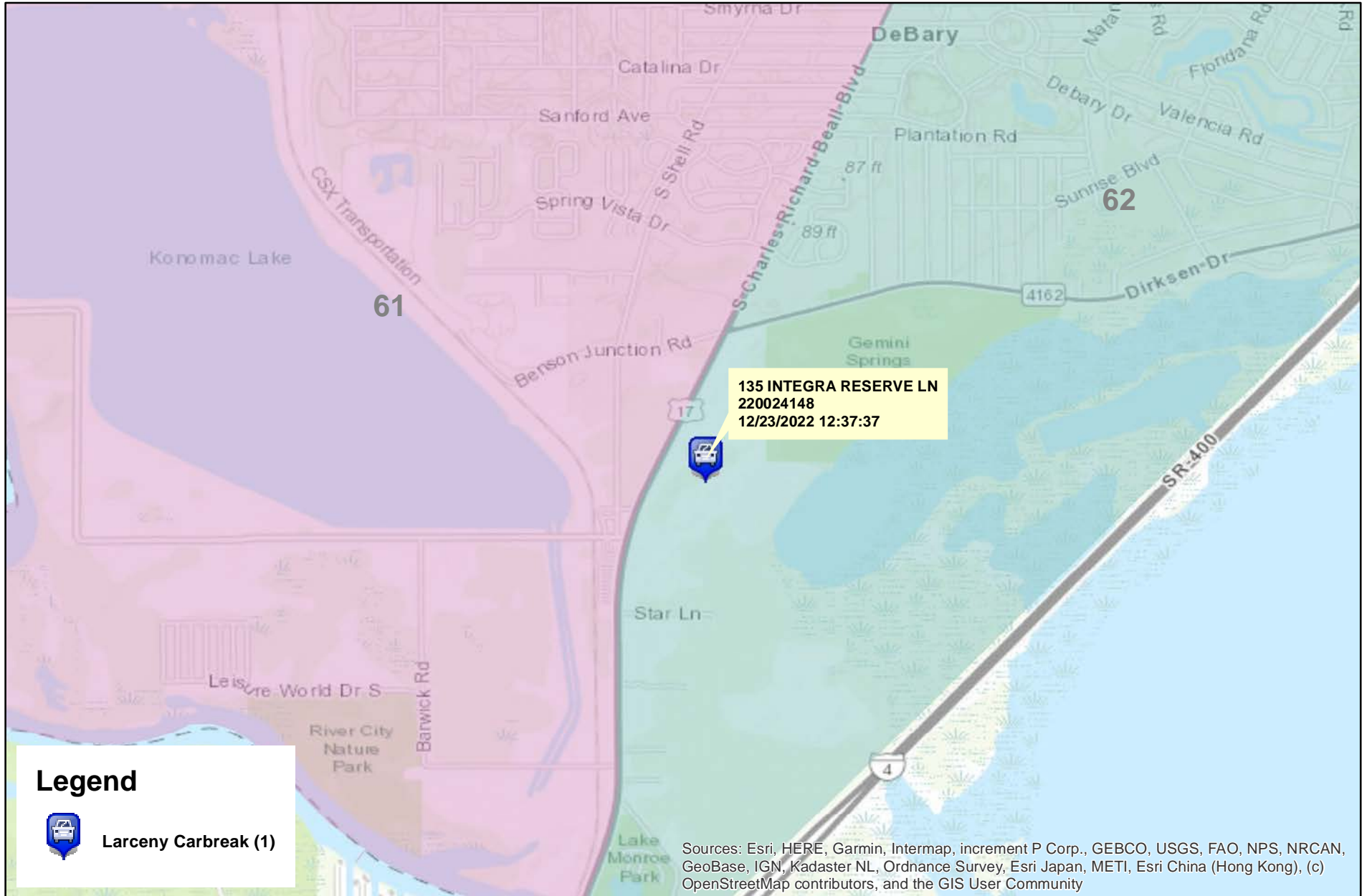


Prepared by: VC Crime Center
 Crime Intelligence Analyst
 Volusia Sheriff's Office
 Printed On: 1/10/2023



This is not a legal document. due to address incompatibilities, some incidents may not be represented and the information on this map should not be viewed as the legal representation of property boundaries, roads, facilities. etc.

District 6 Larceny Carbreaks 12/04/2022 thru 12/31/2022



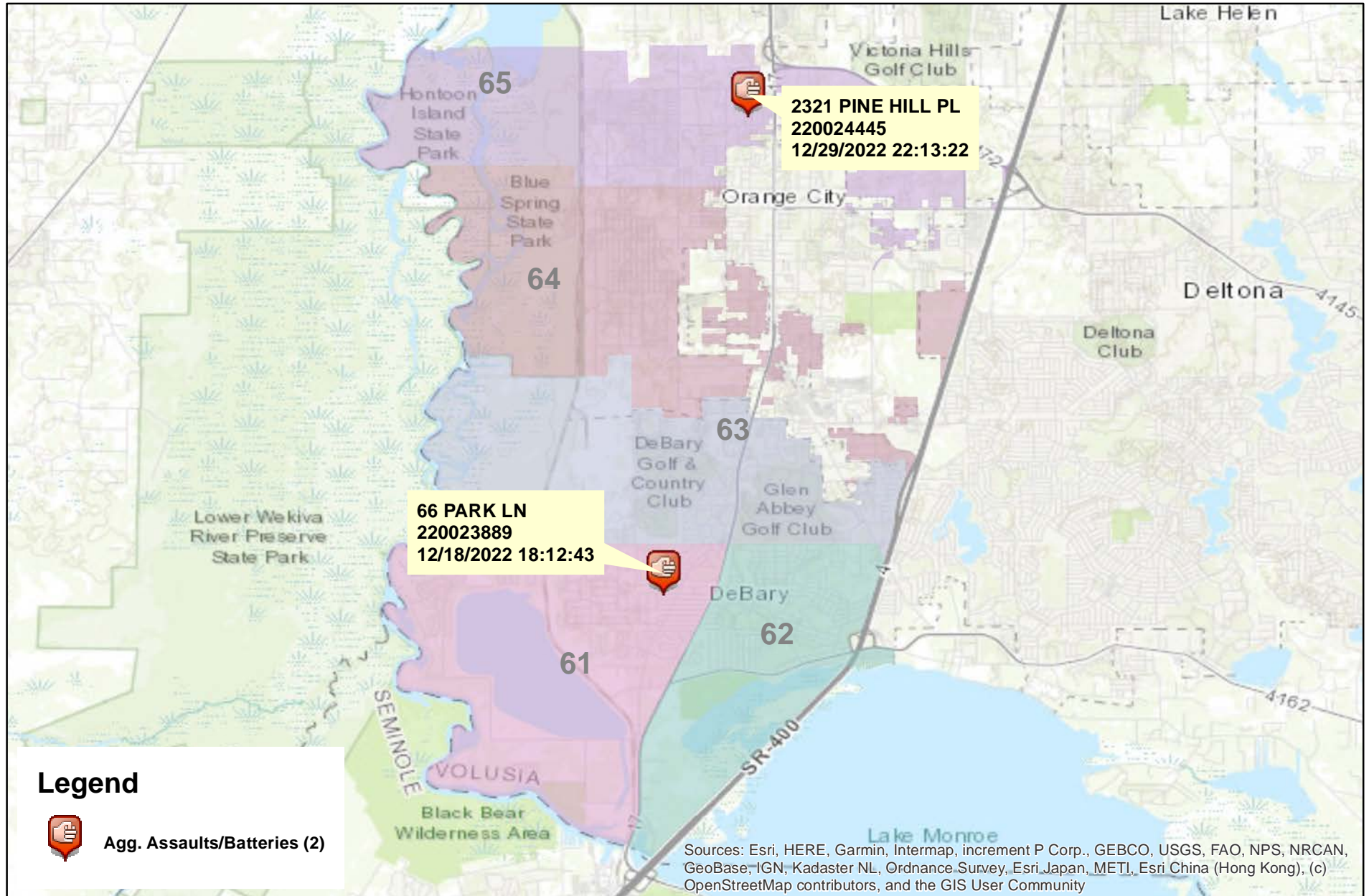
Prepared by: VC Crime Center
Crime Intelligence Analyst
Volusia Sheriff's Office
Printed On: 1/10/2023

0 0.5 1 Miles
* Map reflects total number of Incidents and not total number of victims



This is not a legal document. due to address incompatibilities, some incidents may not be represented and the information on this map should not be viewed as the legal representation of property boundaries, roads, facilities. etc.

District 6 Aggravated Assaults and Batteries 12/04/2022 thru 12/31/2022



Prepared by: VC Crime Center
Crime Intelligence Analyst
Volusia Sheriff's Office
Printed On: 1/10/2023

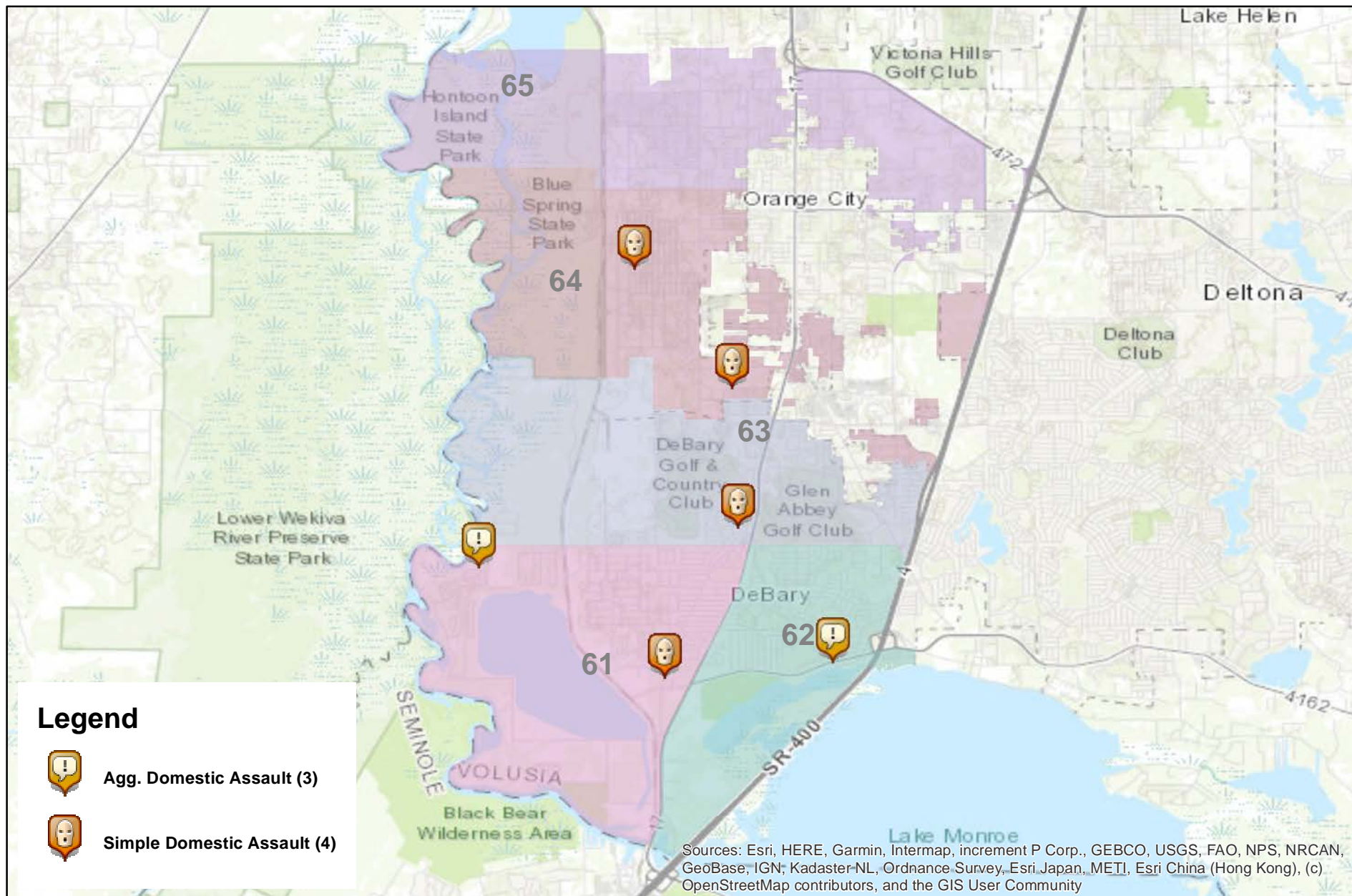
0 0.5 1 2 3 Miles
* Map reflects total number of Incidents and not total number of victims



This is not a legal document. due to address incompatibilities, some incidents may not be represented and the information on this map should not be viewed as the legal representation of property boundaries, roads, facilities. etc.

District 6 Domestic Assaults and Batteries

12/04/2022 thru 12/31/2022



Legend



Agg. Domestic Assault (3)



Simple Domestic Assault (4)

Sources: Esri, HERE, Garmin, Intermap, Increment P Corp., GEBCO, USGS, FAO, NPS, NRCAN, GeoBase, IGN, Kadaster-NL, Ordnance Survey, Esri Japan, METI, Esri China (Hong Kong), (c) OpenStreetMap contributors, and the GIS User Community



Prepared by: VC Crime Center
 Crime Intelligence Analyst
 Volusia Sheriff's Office
 Printed On: 1/10/2023

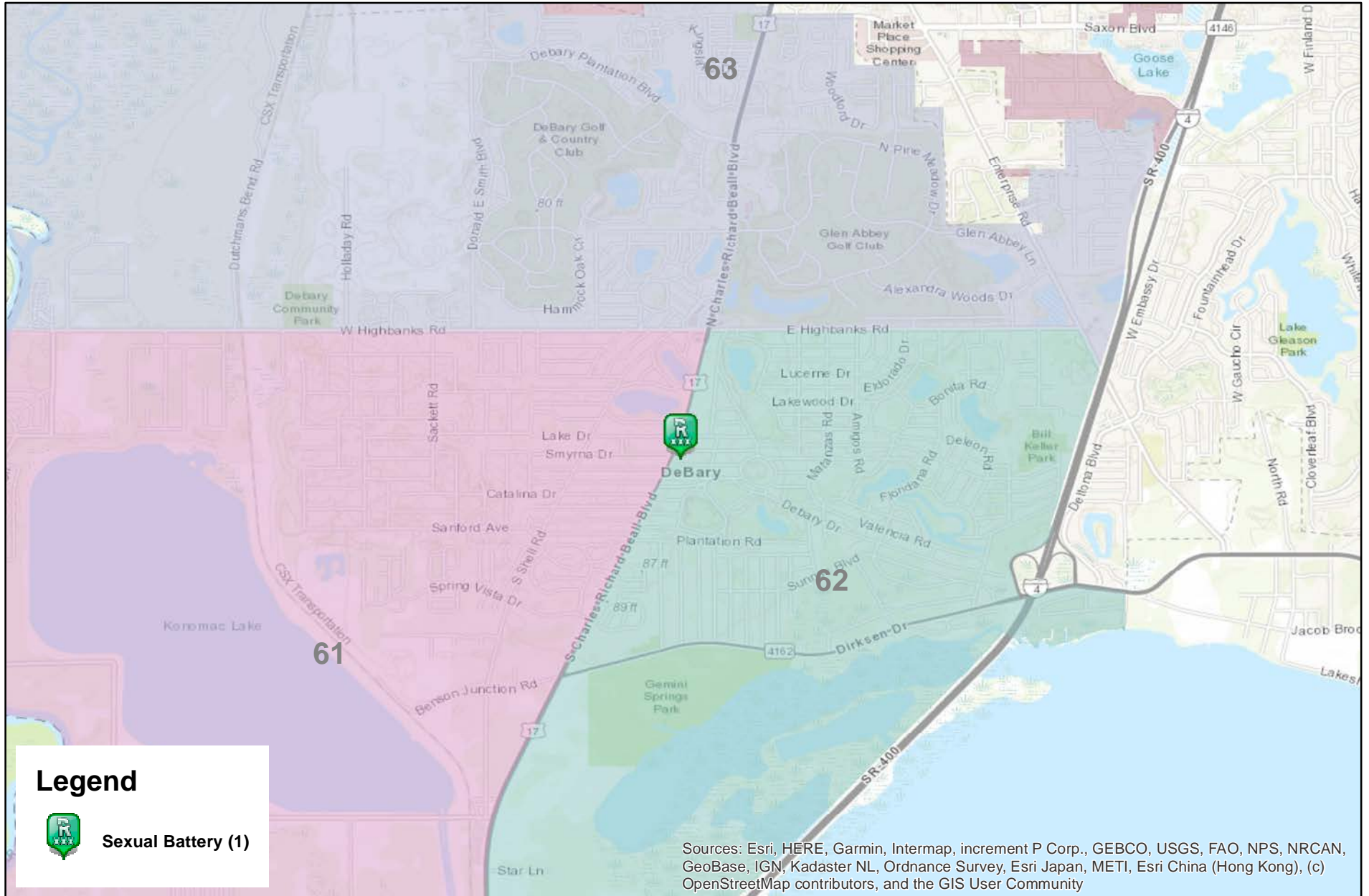


* Map reflects total number of incidents and not total number of victims



This is not a legal document. due to address incompatibilities, some incidents may not be represented and the information on this map should not be viewed as the legal representation of property boundaries, roads, facilities. etc.

District 6 Sexual Batteries 12/04/2022 thru 12/31/2022



Prepared by: VC Crime Center
Crime Intelligence Analyst
Volusia Sheriff's Office
Printed On: 1/10/2023

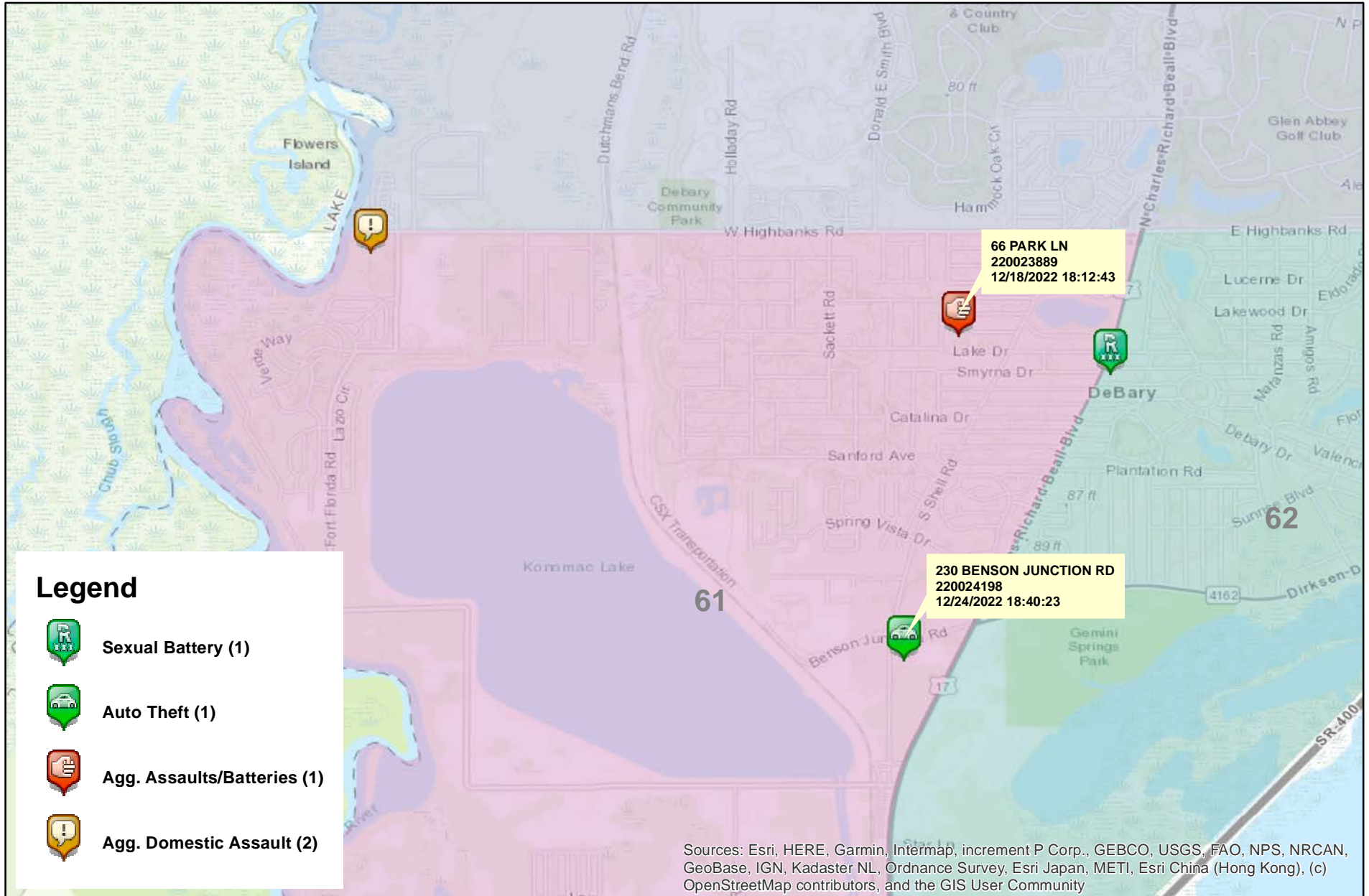
0 0.5 1 Miles
* Map reflects total number of incidents and not total number of victims



This is not a legal document.
due to address incompatibilities, some incidents may not be represented and the information on this map should not be viewed as the legal representation of property boundaries, roads, facilities. etc.

District 6 Hot Zone 61

12/04/2022 thru 12/31/2022



Prepared by: VC Crime Center
 Crime Intelligence Analyst
 Volusia Sheriff's Office
 Printed On: 1/10/2023

0 0.5 1 Miles
 * Map reflects total number of Incidents and not total number of victims



This is not a legal document. due to address incompatibilities, some incidents may not be represented and the information on this map should not be viewed as the legal representation of property boundaries, roads, facilities. etc.

District 6 - Part 1 Crimes by Zone 12/04/2022 through 12/31/2022

Volusia County Sheriff's Office	Total	61	62	63	64	65
Total	<u>13</u>	<u>5</u>	<u>2</u>	<u>1</u>	<u>1</u>	<u>4</u>
Aggravated Assaults	<u>5</u>	<u>3</u>	<u>1</u>	<u>0</u>	<u>0</u>	<u>1</u>
Auto Thefts	<u>2</u>	<u>1</u>	<u>0</u>	<u>0</u>	<u>0</u>	<u>1</u>
Burglary Non-Residence	<u>1</u>	<u>0</u>	<u>0</u>	<u>0</u>	<u>0</u>	<u>1</u>
Burglary Residence	<u>1</u>	<u>0</u>	<u>0</u>	<u>0</u>	<u>1</u>	<u>0</u>
Homicide	<u>0</u>	<u>0</u>	<u>0</u>	<u>0</u>	<u>0</u>	<u>0</u>
Larceny All Other	<u>1</u>	<u>0</u>	<u>0</u>	<u>0</u>	<u>0</u>	<u>1</u>
Larceny Carbreak	<u>1</u>	<u>0</u>	<u>1</u>	<u>0</u>	<u>0</u>	<u>0</u>
Larceny Shoplifting	<u>1</u>	<u>0</u>	<u>0</u>	<u>1</u>	<u>0</u>	<u>0</u>
Robbery Armed	<u>0</u>	<u>0</u>	<u>0</u>	<u>0</u>	<u>0</u>	<u>0</u>
Robbery Strongarmed	<u>0</u>	<u>0</u>	<u>0</u>	<u>0</u>	<u>0</u>	<u>0</u>
Sexual Battery	<u>1</u>	<u>1</u>	<u>0</u>	<u>0</u>	<u>0</u>	<u>0</u>

*The Aggravated Assault, Auto Theft,& Sexual Battery statistics reflect the total number of incidents, it does not indicate the total number of victims or vehicles.

The Highlighted numbers indicate zones with higher levels of activity.

Last UCR build date: 1/5/2023 1:46:00 PM

COMPSTAT REPORT

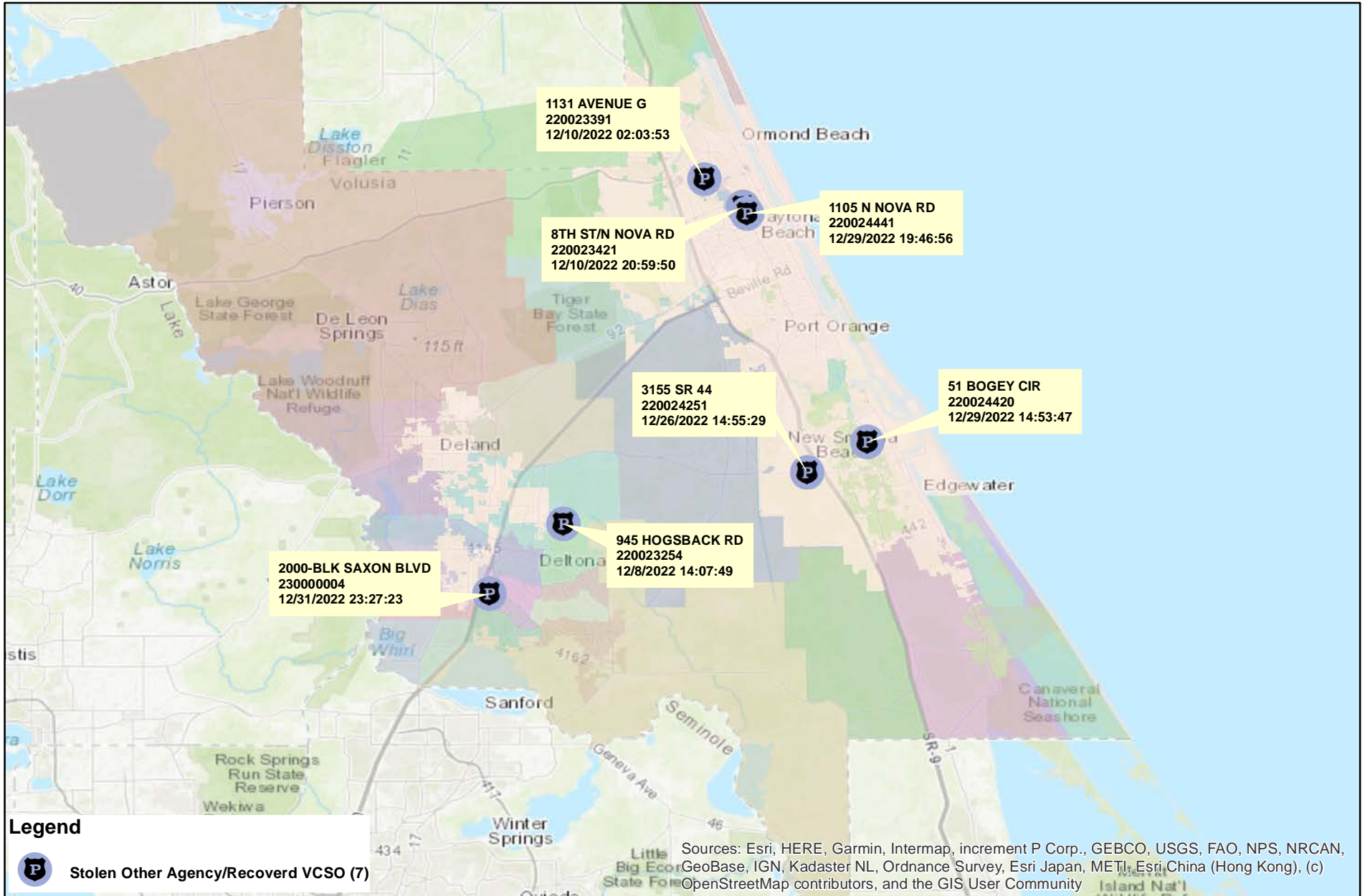


INVESTIGATIVE SERVICES SECTION


Period 22-12: December 04, 2022 – December 31, 2022

Captain Paul Kammerer

Agencywide Auto Recoveries 12/04/2022 thru 12/31/2022



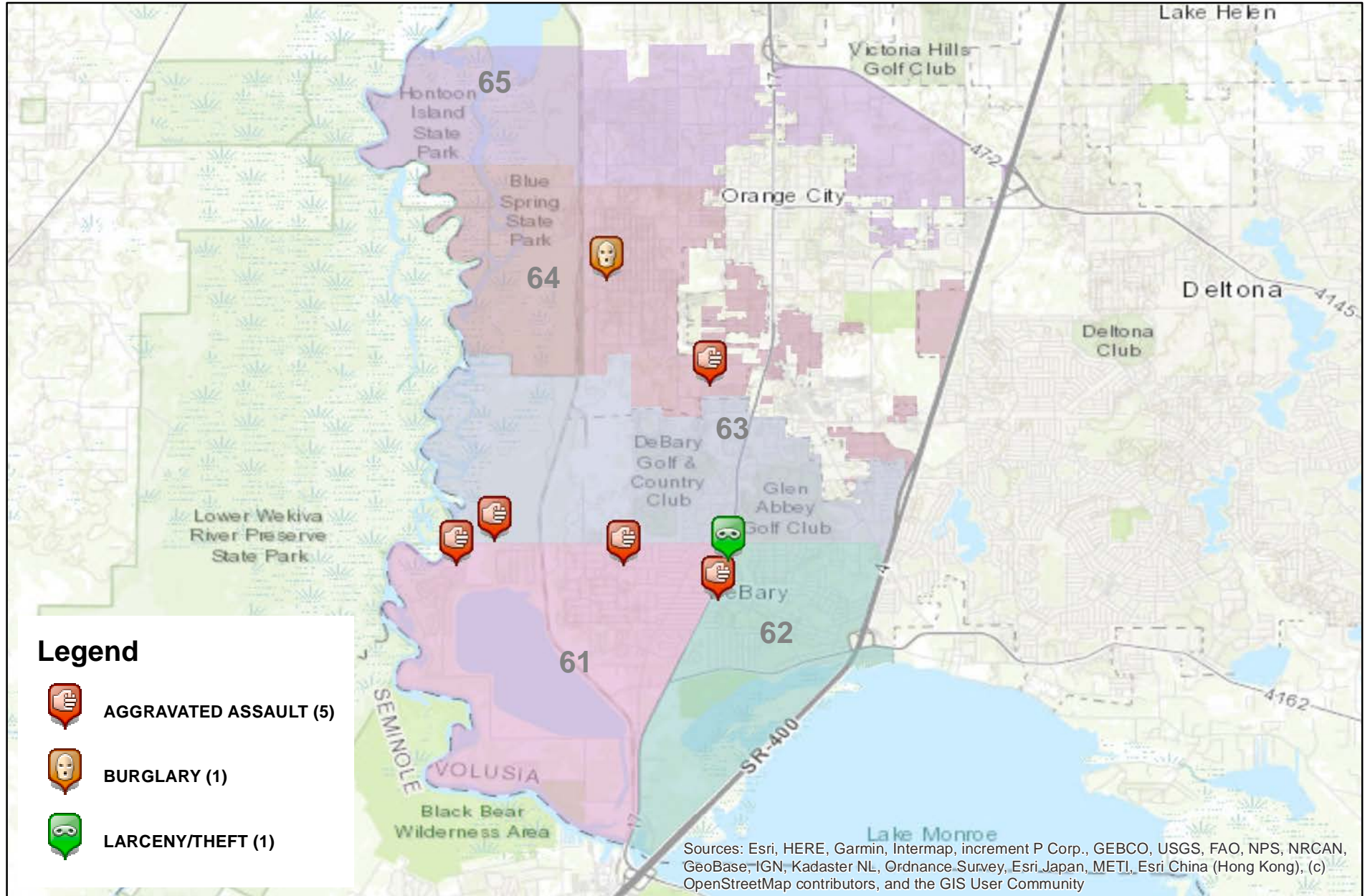
Prepared by: VC Crime Center
 Crime Intelligence Analyst
 Volusia Sheriff's Office
 Printed On: 1/10/2023



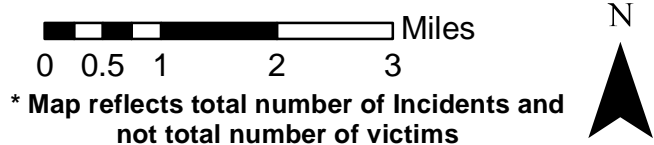
This is not a legal document.
 Due to address incompatibilities, some incidents may not be represented and the information on this map should not be viewed as the legal representation of property boundaries, roads, facilities, etc.

District 6 Part 1 Arrests by Location

12/04/2022 thru 12/31/2022



Prepared by: VC Crime Center
 Crime Intelligence Analyst
 Volusia Sheriff's Office
 Printed On: 1/10/2023



This is not a legal document. due to address incompatibilities, some incidents may not be represented and the information on this map should not be viewed as the legal representation of property boundaries, roads, facilities. etc.

District 6 Homicides 01/01/2022 thru 12/31/2022



Prepared by: VC Crime Center
Crime Intelligence Analyst
Volusia Sheriff's Office
Printed On: 1/10/2023

0 0.375 0.75 Miles
* Map reflects total number of Incidents and
not total number of victims



This is not a legal document.
due to address incompatibilities, some
incidents may not be represented and
the information on this map should not be
viewed as the legal representation of
property boundaries, roads, facilities. etc.

COMPSTAT REPORT



CRIME STATISTICS – DISTRICT 2

Period 22-12: December 04, 2022 – December 31, 2022

Captain Benyamin Yisrael

COMPSTAT STATISTICAL CRIME COMPARISON TO PREVIOUS 28 DAY PERIODS

District 2	9/11/2022	12/4/2022		10/9/2022	12/4/2022		11/6/2022	12/4/2022		3 Periods
Volusia County Sheriff's Office	10/8/2022	12/31/2022		11/5/2022	12/31/2022		12/3/2022	12/31/2022		Average %
VCSO Offense Data	Current - 3	Current (28d)	% Change	Current - 2	Current (28d)	% Change	Current - 1	Current (28d)	% Change	Change
Homicides	2	1	-50%	0	1	N/A	0	<u>1</u>	N/A	-17%
Auto Thefts	4	3	-25%	2	3	50%	4	<u>3</u>	-25%	0%
Total Burglaries	12	2	-83%	2	2	0%	1	2	100%	6%
Residence	6	0	-100%	2	0	-100%	0	<u>0</u>	0%	-67%
Non Residence	6	2	-67%	0	2	N/A	1	<u>2</u>	100%	11%
Total Larcenies	15	9	-40%	11	9	-18%	13	9	-31%	-30%
Larcenies	8	5	-38%	7	5	-29%	12	<u>5</u>	-58%	-41%
Larceny Carbreak	5	1	-80%	2	1	-50%	1	<u>1</u>	0%	-43%
Larceny Shoplifting	2	3	50%	1	3	200%	0	<u>3</u>	N/A	83%
Larceny Bicycle	0	0	0%	1	0	-100%	0	<u>0</u>	0%	-33%
Total Robberies	4	2	-50%	0	2	N/A	1	2	100%	17%
Armed	0	1	N/A	0	1	N/A	0	<u>1</u>	N/A	0%
Strongarmed	4	1	-75%	0	1	N/A	1	<u>1</u>	0%	-25%
Total Agg. Assaults/Bat.	13	8	-38%	15	8	-47%	7	8	14%	-24%
Agg. Assaults/Batteries	8	3	-63%	9	3	-67%	3	<u>3</u>	0%	-43%
Agg. Domestic Assault/Batteries	5	5	0%	6	5	-17%	4	<u>5</u>	25%	3%
Person Shot	0	0	0%	0	0	0%	0	<u>0</u>	0%	0%
Total Sexual Bat.	2	2	0%	1	2	100%	1	2	100%	67%
Sexual Battery	1	1	0%	0	1	N/A	0	<u>1</u>	N/A	0%
Sexual Battery Child	1	1	0%	1	1	0%	1	<u>1</u>	0%	0%
Total Part One Crimes	52	27	-48%	31	27	-13%	27	27	0%	-20%
Part One Property Crimes	31	14	-55%	15	14	-7%	18	<u>14</u>	-22%	-28%
Part One Person Crimes	21	13	-38%	16	13	-19%	9	<u>13</u>	44%	-4%
Total Calls For Service	1,526	1,281	-16%	1,258	1,281	2%	1,375	1,281	-7%	-7%
Firearm Offenses	9	5	-44%	5	5	0%	1	<u>5</u>	400%	119%
All Domestic Violence Cases	25	27	8%	31	27	-13%	21	<u>27</u>	29%	8%

NOTE: This Crime data is preliminary and subject to reclassification upon further investigation. The data above reflects the total number of offenses, it does not indicate the total number of incidents. N/A = Not Applicable

Last UCR build date: 1/5/2023 1:46:00 PM

January 1, 2022 through December 31, 2022 compared to the same periods in 2020 and 2021

Volusia County Sheriff's Office	YTD	YTD	2020-2021	YTD	YTD	2021-2022	YTD	YTD	2020-2022	% OF
District 2	2020	2021	% Change	2021	2022	%Change	2020	2022	%Change	COUNTYWIDE
Homicides	2	2	0%	2	3	50%	2	<u>3</u>	50%	38%
Auto Thefts	58	67	16%	67	47	-30%	58	<u>47</u>	-19%	31%
Total Burglaries	89	59	-34%	59	44	-25%	89	44	-51%	18%
Residence	70	42	-40%	42	30	-29%	70	<u>30</u>	-57%	15%
Non Residence	19	17	-11%	17	14	-18%	19	<u>14</u>	-26%	29%
Total Larcenies	321	255	-21%	255	217	-15%	321	217	-32%	25%
Larcenies	159	157	-1%	157	128	-18%	159	<u>128</u>	-19%	27%
Larceny Carbreak	97	53	-45%	53	57	8%	97	<u>57</u>	-41%	31%
Larceny Shoplifting	57	35	-39%	35	30	-14%	57	<u>30</u>	-47%	16%
Larceny Bicycle	8	10	25%	10	2	-80%	8	<u>2</u>	-75%	7%
Total Robberies	32	34	6%	34	30	-12%	32	30	-6%	20%
Armed	6	8	33%	8	5	-38%	6	<u>5</u>	-17%	15%
Strongarmed	26	26	0%	26	25	-4%	26	<u>25</u>	-4%	22%
Total Agg. Assaults/Bat.	127	134	6%	134	119	-11%	127	119	-6%	N/A
Agg. Assaults/Batteries	78	63	-19%	63	56	-11%	78	<u>56</u>	-28%	25%
Agg. Domestic Assault/Batteries	49	71	45%	71	63	-11%	49	<u>63</u>	29%	23%
Person Shot	8	3	-63%	3	2	-33%	8	<u>2</u>	-75%	13%
Total Sexual Bat.	16	28	75%	28	25	-11%	16	25	56%	23%
Sexual Battery	4	8	100%	8	4	-50%	4	<u>4</u>	0%	22%
Sexual Battery Child	12	20	67%	20	21	5%	12	<u>21</u>	75%	23%
Total Part One Crimes	645	579	-10%	579	485	-16%	645	485	-25%	25%
Part One Property Crimes	468	381	-19%	381	308	-19%	468	<u>308</u>	-34%	24%
Part One Person Crimes	177	198	12%	198	177	-11%	177	<u>177</u>	0%	23%
Total Calls For Service	20,243	20,800	3%	20,800	19,811	-5%	20,243	19,811	-2%	19%
Firearm Offenses	44	43	-2%	43	42	-2%	44	<u>42</u>	-5%	28%
All Domestic Violence Cases	305	352	15%	352	345	-2%	305	<u>345</u>	13%	24%

NOTE: This Crime data is preliminary and subject to reclassification upon further investigation. The data above reflects the total number of offenses, it does not indicate the total number of incidents. There were incidents that did not code into either district. These are included in the Countywide Total. N/A = Not Applicable

Last UCR build date: 1/5/2023 1:46:00 PM

January 1, 2022 through December 31, 2022 compared to the same periods in 2020 and 2021

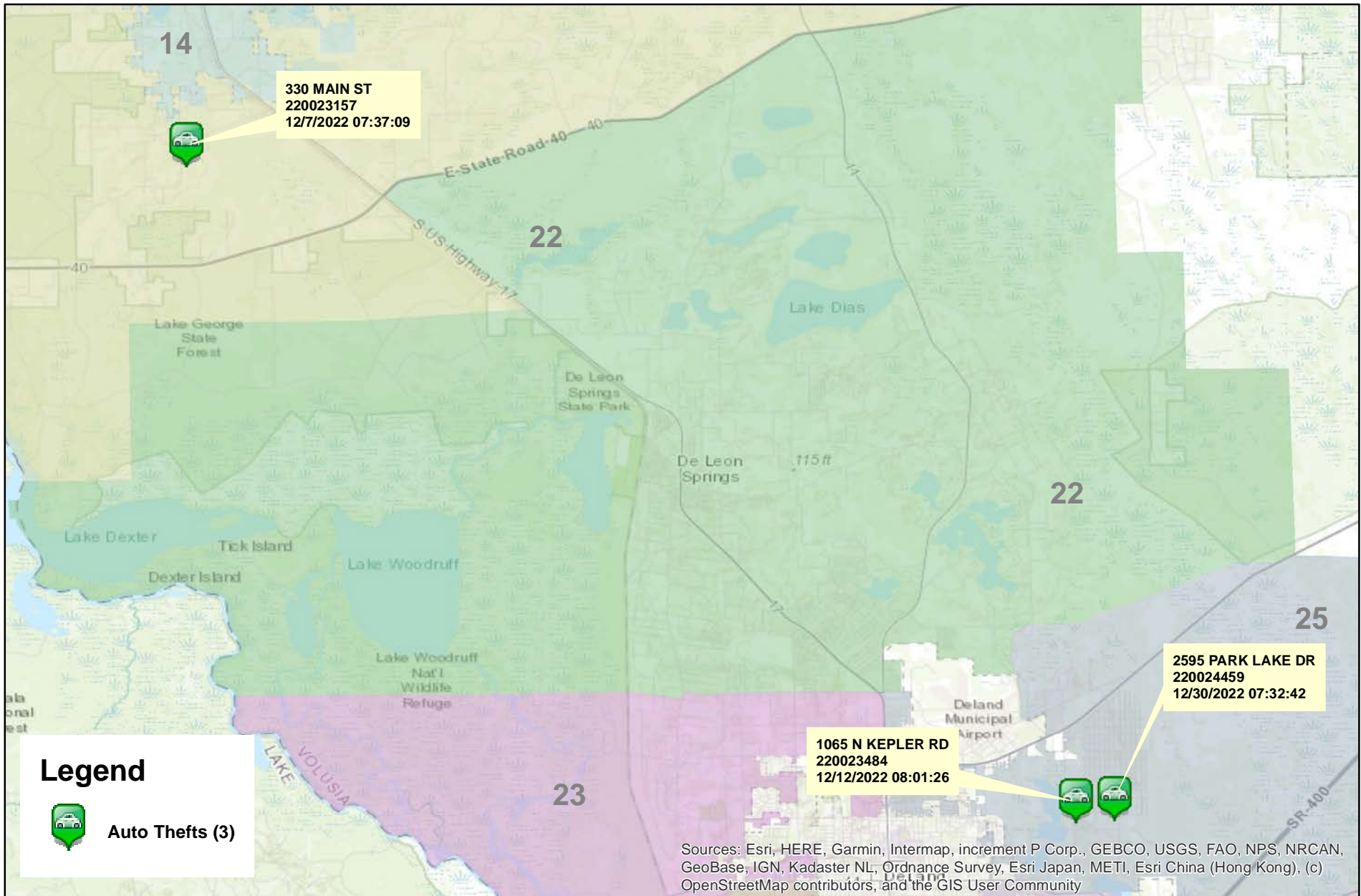
Volusia County Sheriff's Office District 2 Clearances	YTD 2020					YTD 2021					YTD 2022				
	Offense	Clrs	% Clr	Adult	Juv	Offense	Clrs	% Clr	Adult	Juv	Offense	Clrs	% Clr	Adult	Juv
Homicides	2	2	100%	2	0	2	1	50%	1	0	3	<u>2</u>	67%	2	0
Auto Thefts	58	26	45%	23	3	67	37	55%	35	2	47	<u>26</u>	55%	23	3
Total Burglaries	89	48	54%	45	3	59	28	47%	27	1	44	23	52%	19	4
Residence	70	38	54%	36	2	42	20	48%	19	1	30	<u>15</u>	50%	13	2
Non Residence	19	10	53%	9	1	17	8	47%	8	0	14	<u>8</u>	57%	6	2
Total Larcenies	321	136	42%	128	8	255	97	38%	92	5	217	95	44%	90	5
Larcenies	159	47	30%	46	1	157	45	29%	45	0	128	<u>44</u>	34%	41	3
Larceny Carbreak	97	34	35%	27	7	53	24	45%	22	2	57	<u>25</u>	44%	24	1
Larceny Shoplifting	57	52	91%	52	0	35	24	69%	22	2	30	<u>26</u>	87%	25	1
Larceny Bicycle	8	3	38%	3	0	10	4	40%	3	1	2	<u>0</u>	0%	0	0
Total Robberies	32	29	91%	28	1	34	34	100%	32	2	30	29	97%	29	0
Armed	6	6	100%	5	1	8	8	100%	8	0	5	<u>4</u>	80%	4	0
Strongarmed	26	23	88%	23	0	26	26	100%	24	2	25	<u>25</u>	100%	25	0
Total Agg. Assaults/Bat.	127	97	76%	93	4	134	111	83%	104	7	119	105	88%	95	10
Agg. Assaults/Batteries	78	55	71%	53	2	63	46	73%	42	4	56	<u>47</u>	84%	41	6
Agg. Domestic Assault/Batteries	49	42	86%	40	2	71	65	92%	62	3	63	<u>58</u>	92%	54	4
Person Shot	8	6	75%	6	0	9	3	33%	3	0	2	<u>2</u>	100%	1	1
Total Sexual Bat.	16	6	38%	5	1	30	11	37%	10	1	25	15	60%	13	2
Sexual Battery	4	1	25%	1	0	9	6	67%	6	0	4	<u>2</u>	50%	2	0
Sexual Battery Child	12	5	42%	4	1	21	5	24%	4	1	21	<u>13</u>	62%	11	2
Total Part One Crimes	645	344	53%	316	20	579	318	55%	300	18	485	295	61%	271	24
Part One Property Crimes	468	210	45%	196	14	381	162	43%	154	8	308	<u>144</u>	47%	132	12
Part One Person Crimes	177	134	76%	120	6	198	156	79%	146	10	177	<u>151</u>	85%	139	12

NOTE: This Crime data is preliminary and subject to reclassification upon further investigation. The data above reflects the total number of offenses, it does not indicate the total number of incidents.

Last UCR build date: 1/5/2023 1:46:00 PM

District 2 Auto Thefts

12/04/2022 thru 12/31/2022



Prepared by: VC Crime Center
 Crime Intelligence Analyst
 Volusia Sheriff's Office
 Printed On: 1/10/2023

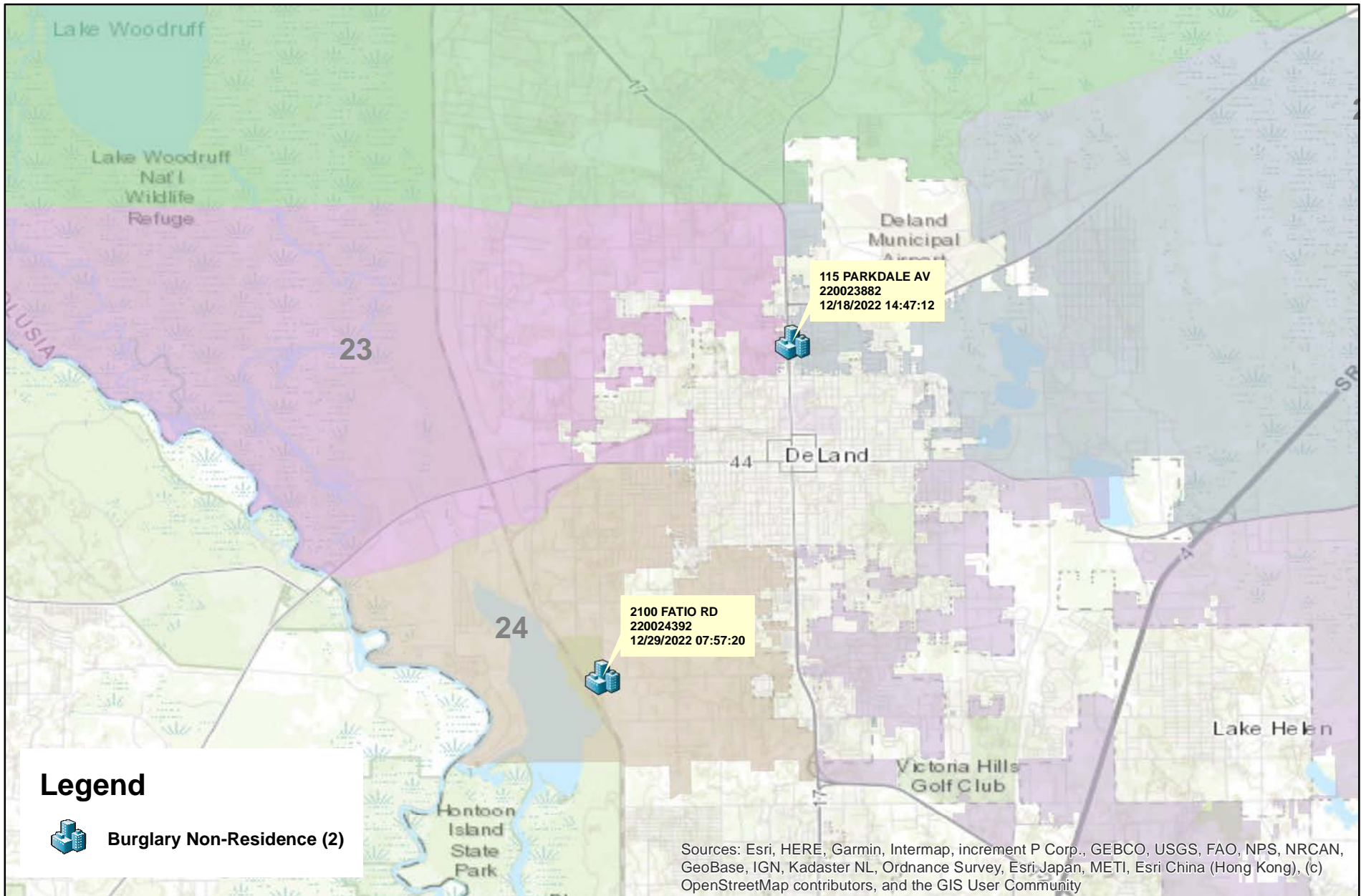
0 0.5 1 2 3 4 5 Miles
 * Map reflects total number of Incidents and not total number of victims



This is not a legal document. due to address incompatibilities, some incidents may not be represented and the information on this map should not be viewed as the legal representation of property boundaries, roads, facilities. etc.

District 2 Burglaries

12/04/2022 thru 12/31/2022



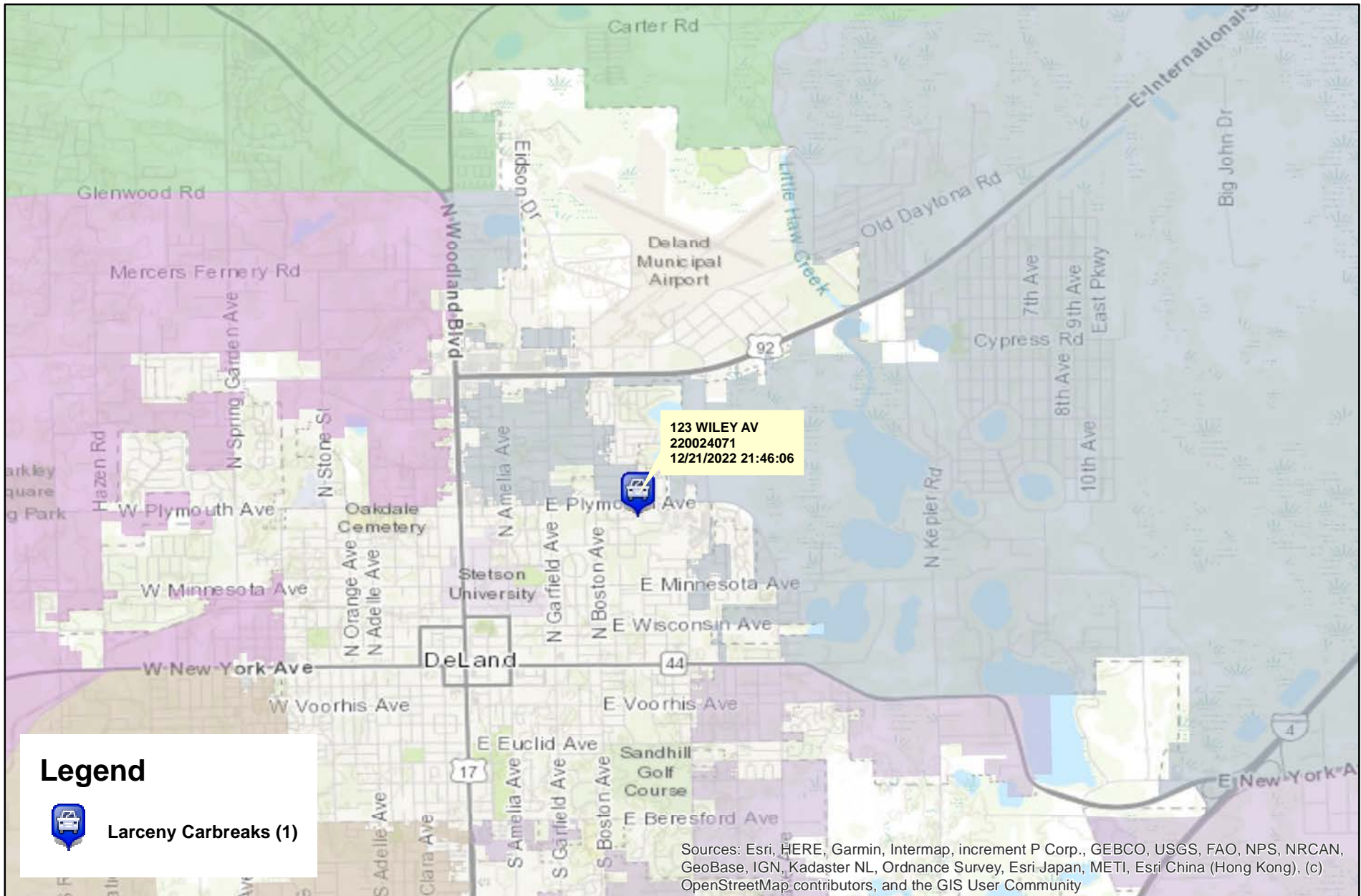
Prepared by: VC Crime Center
Crime Intelligence Analyst
Volusia Sheriff's Office
Printed On: 1/10/2023

0 0.5 1 2 3 Miles
* Map reflects total number of Incidents and not total number of victims



This is not a legal document. due to address incompatibilities, some incidents may not be represented and the information on this map should not be viewed as the legal representation of property boundaries, roads, facilities. etc.

District 2 Larceny Carbreaks 12/04/2022 thru 12/31/2022



Prepared by: VC Crime Center
 Crime Intelligence Analyst
 Volusia Sheriff's Office
 Printed On: 1/10/2023

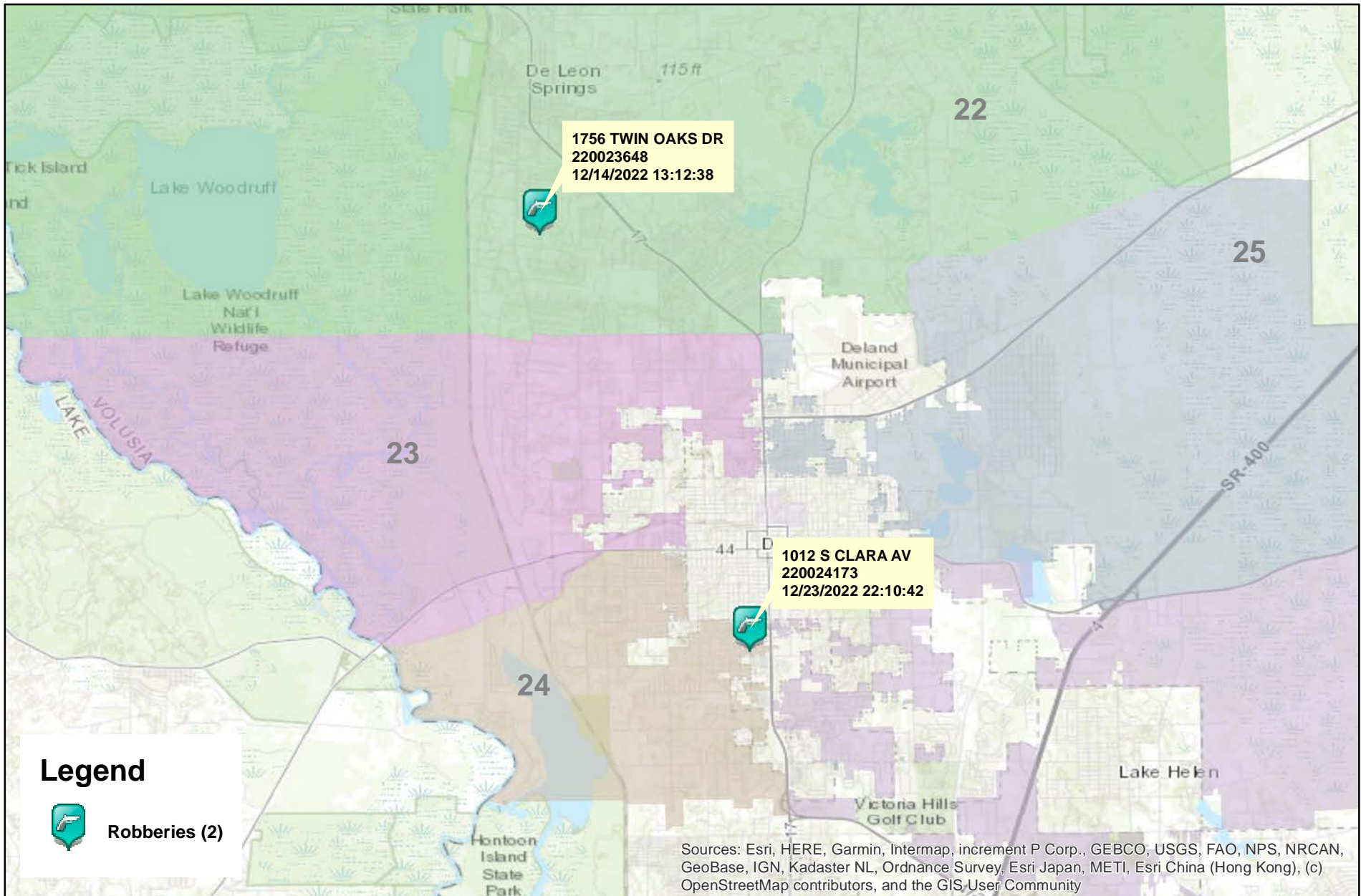
0 0.5 1 2 Miles
 * Map reflects total number of Incidents and not total number of victims



This is not a legal document. due to address incompatibilities, some incidents may not be represented and the information on this map should not be viewed as the legal representation of property boundaries, roads, facilities. etc.

District 2 Robberies

12/04/2022 thru 12/31/2022



Prepared by: VC Crime Center
Crime Intelligence Analyst
Volusia Sheriff's Office
Printed On: 1/10/2023

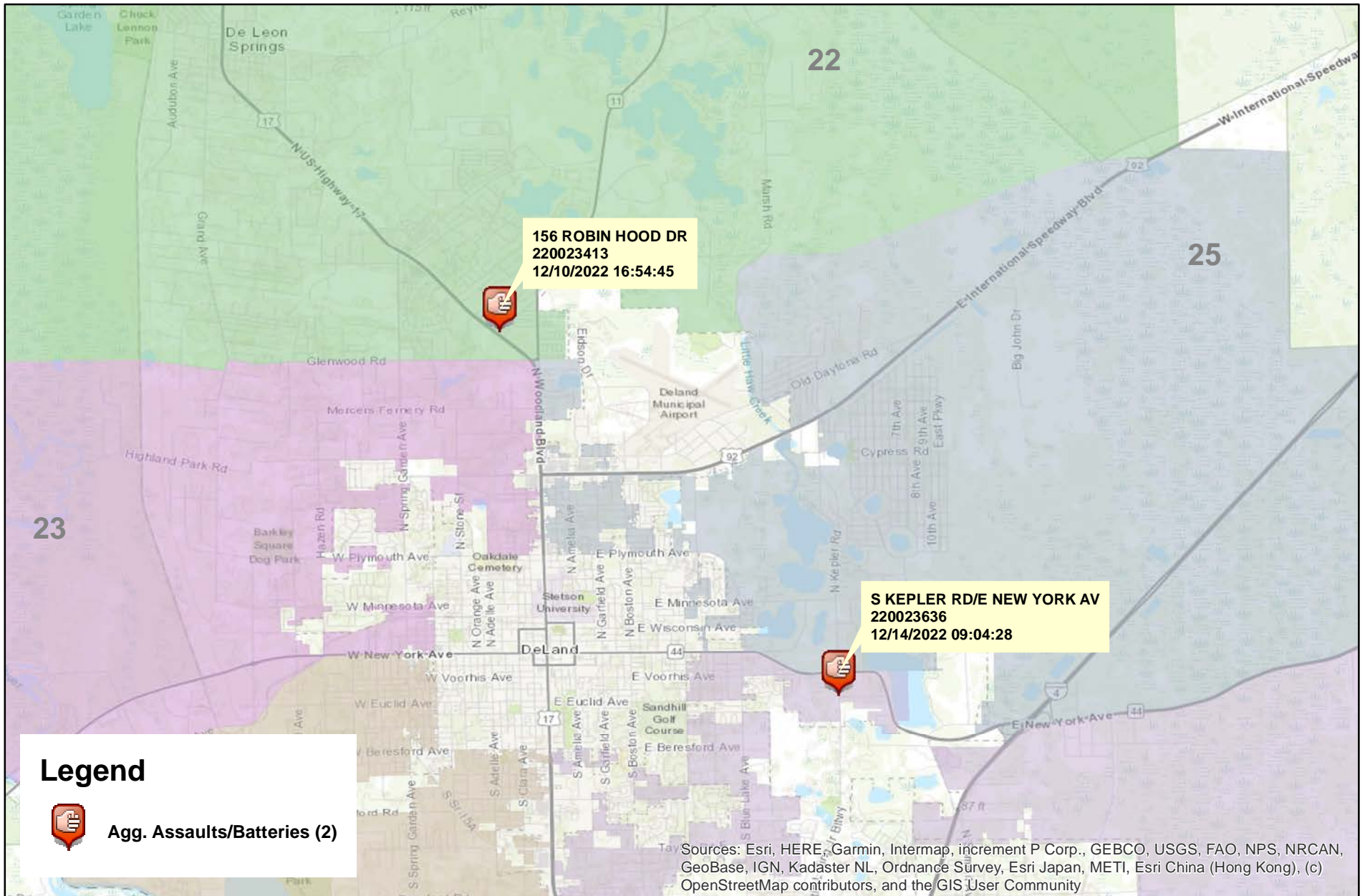
0 0.5 1 2 3 4 Miles

* Map reflects total number of Incidents and not total number of victims

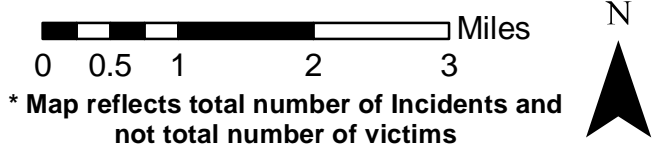


This is not a legal document. due to address incompatibilities, some incidents may not be represented and the information on this map should not be viewed as the legal representation of property boundaries, roads, facilities. etc.

District 2 Aggravated Assaults and Batteries 12/04/2022 thru 12/31/2022



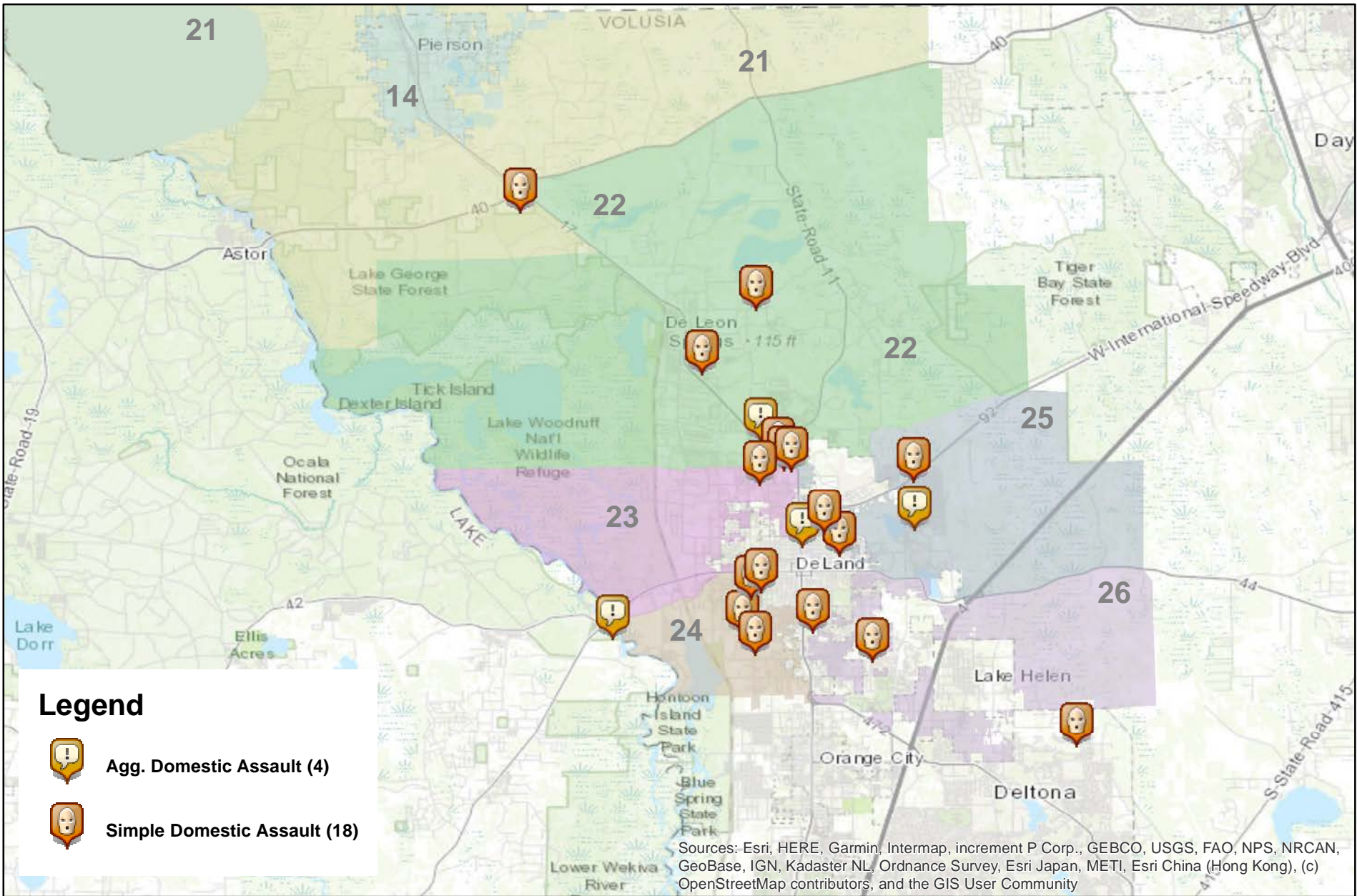
Prepared by: VC Crime Center
 Crime Intelligence Analyst
 Volusia Sheriff's Office
 Printed On: 1/10/2023



This is not a legal document.
 due to address incompatibilities, some
 incidents may not be represented and
 the information on this map should not be
 viewed as the legal representation of
 property boundaries, roads, facilities. etc.

District 2 Domestic Assaults and Batteries

12/04/2022 thru 12/31/2022



Sources: Esri, HERE, Garmin, Intermap, increment P Corp., GEBCO, USGS, FAO, NPS, NRCAN, GeoBase, IGN, Kadaster NL, Ordnance Survey, Esri Japan, METI, Esri China (Hong Kong), (c) OpenStreetMap contributors, and the GIS User Community

Legend



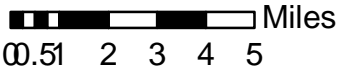
Agg. Domestic Assault (4)



Simple Domestic Assault (18)



Prepared by: VC Crime Center
 Crime Intelligence Analyst
 Volusia Sheriff's Office
 Printed On: 1/10/2023

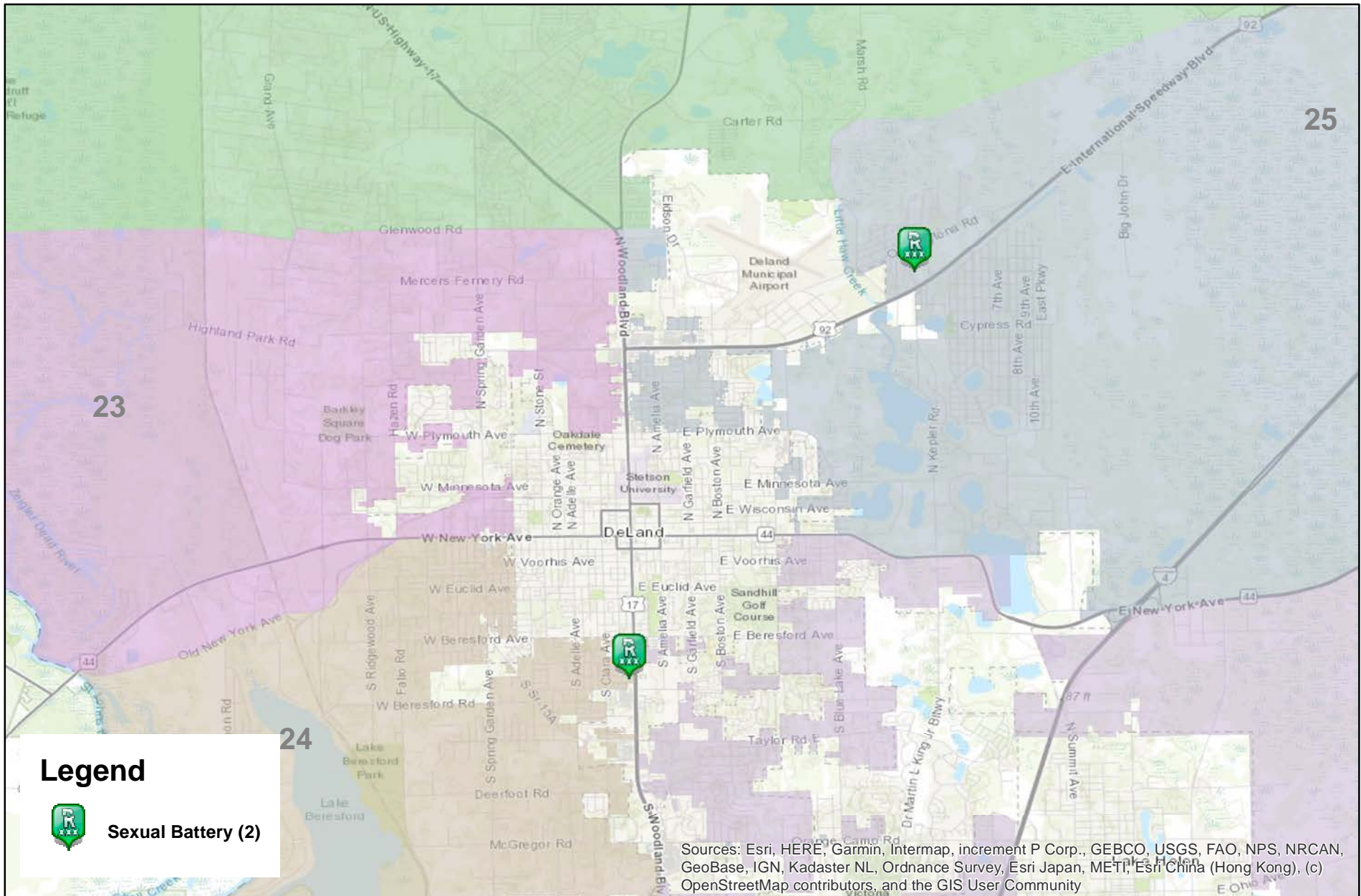


* Map reflects total number of Incidents and not total number of victims



This is not a legal document. due to address incompatibilities, some incidents may not be represented and the information on this map should not be viewed as the legal representation of property boundaries, roads, facilities. etc.

District 2 Sexual Batteries 12/04/2022 thru 12/31/2022



Legend



Sexual Battery (2)

Sources: Esri, HERE, Garmin, Intermap, increment P Corp., GEBCO, USGS, FAO, NPS, NRCAN, GeoBase, IGN, Kadaster NL, Ordnance Survey, Esri Japan, METI, Esri China (Hong Kong), (c) OpenStreetMap contributors, and the GIS User Community



Prepared by: VC Crime Center
Crime Intelligence Analyst
Volusia Sheriff's Office
Printed On: 1/10/2023

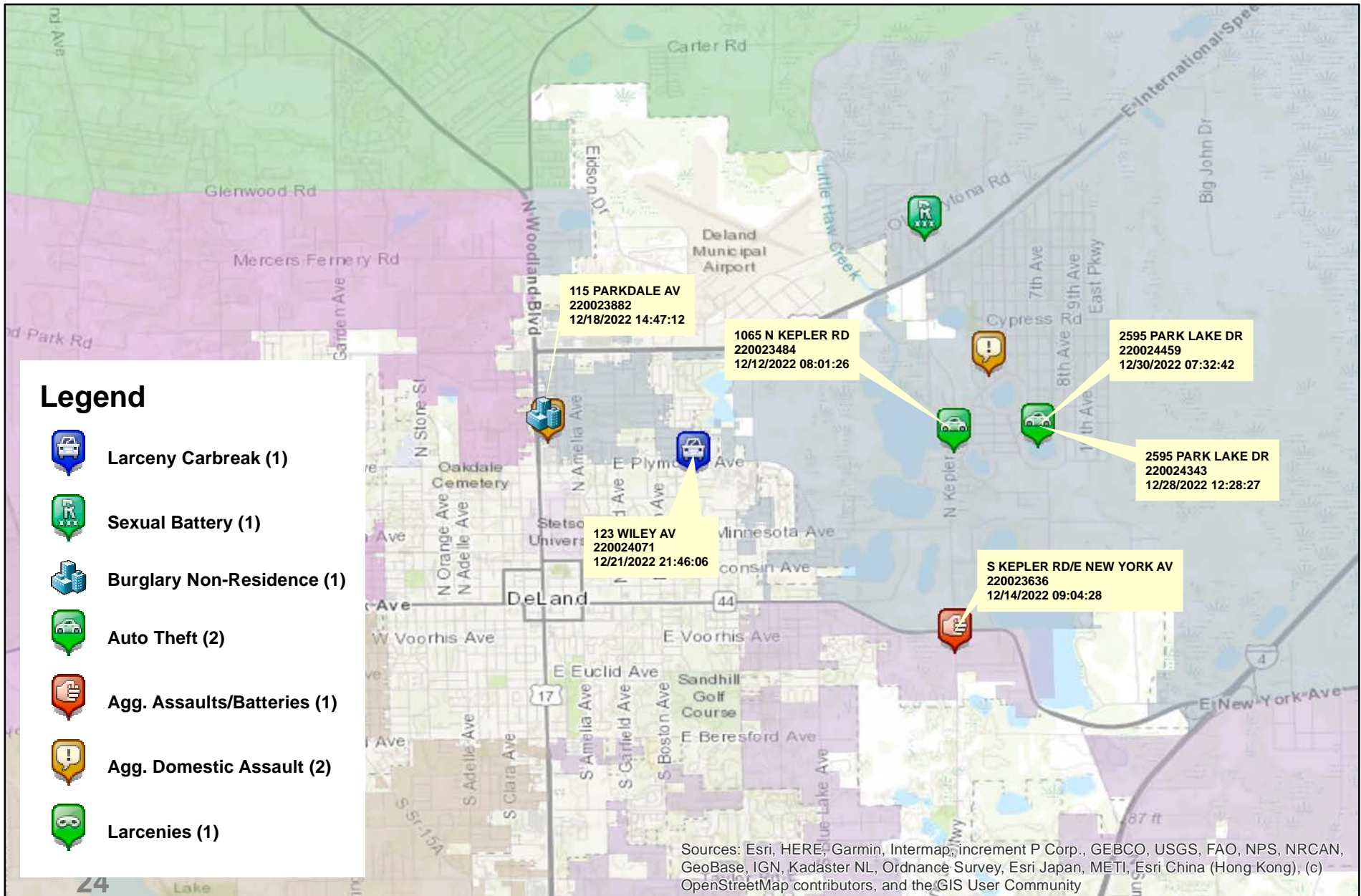
0 0.5 1 2 3 Miles
* Map reflects total number of Incidents and not total number of victims




This is not a legal document. due to address incompatibilities, some incidents may not be represented and the information on this map should not be viewed as the legal representation of property boundaries, roads, facilities. etc.

District 2 Hot Zone 25

12/04/2022 thru 12/31/2022



Prepared by: VC Crime Center
 Crime Intelligence Analyst
 Volusia Sheriff's Office
 Printed On: 1/10/2023



This is not a legal document. due to address incompatibilities, some incidents may not be represented and the information on this map should not be viewed as the legal representation of property boundaries, roads, facilities. etc.

District 2 - Part 1 Crimes by Zone 12/04/2022 through 12/31/2022

Volusia County Sheriff's Office	Total	21	22	23	24	25	26	CT
Total	<u>25</u>	<u>1</u>	<u>3</u>	<u>4</u>	<u>4</u>	<u>9</u>	<u>3</u>	<u>1</u>
Aggravated Assaults	<u>6</u>	<u>0</u>	<u>2</u>	<u>1</u>	<u>0</u>	<u>3</u>	<u>0</u>	<u>0</u>
Auto Thefts	<u>3</u>	<u>1</u>	<u>0</u>	<u>0</u>	<u>0</u>	<u>2</u>	<u>0</u>	<u>0</u>
Burglary Non-Residence	<u>2</u>	<u>0</u>	<u>0</u>	<u>0</u>	<u>1</u>	<u>1</u>	<u>0</u>	<u>0</u>
Burglary Residence	<u>0</u>	<u>0</u>	<u>0</u>	<u>0</u>	<u>0</u>	<u>0</u>	<u>0</u>	<u>0</u>
Homicide	<u>1</u>	<u>0</u>	<u>0</u>	<u>0</u>	<u>1</u>	<u>0</u>	<u>0</u>	<u>0</u>
Larceny All Other	<u>5</u>	<u>0</u>	<u>0</u>	<u>3</u>	<u>1</u>	<u>1</u>	<u>0</u>	<u>0</u>
Larceny Carbreak	<u>1</u>	<u>0</u>	<u>0</u>	<u>0</u>	<u>0</u>	<u>1</u>	<u>0</u>	<u>0</u>
Larceny Shoplifting	<u>3</u>	<u>0</u>	<u>0</u>	<u>0</u>	<u>0</u>	<u>0</u>	<u>3</u>	<u>0</u>
Robbery Armed	<u>1</u>	<u>0</u>	<u>1</u>	<u>0</u>	<u>0</u>	<u>0</u>	<u>0</u>	<u>0</u>
Robbery Strongarmed	<u>1</u>	<u>0</u>	<u>0</u>	<u>0</u>	<u>1</u>	<u>0</u>	<u>0</u>	<u>0</u>
Sexual Battery	<u>2</u>	<u>0</u>	<u>0</u>	<u>0</u>	<u>0</u>	<u>1</u>	<u>0</u>	<u>1</u>

*The Aggravated Assault, Auto Theft,& Sexual Battery statistics reflect the total number of incidents, it does not indicate the total number of victims or vehicles.

The Highlighted numbers indicate zones with higher levels of activity.

Last UCR build date: 1/5/2023 1:46:00 PM

COMPSTAT REPORT

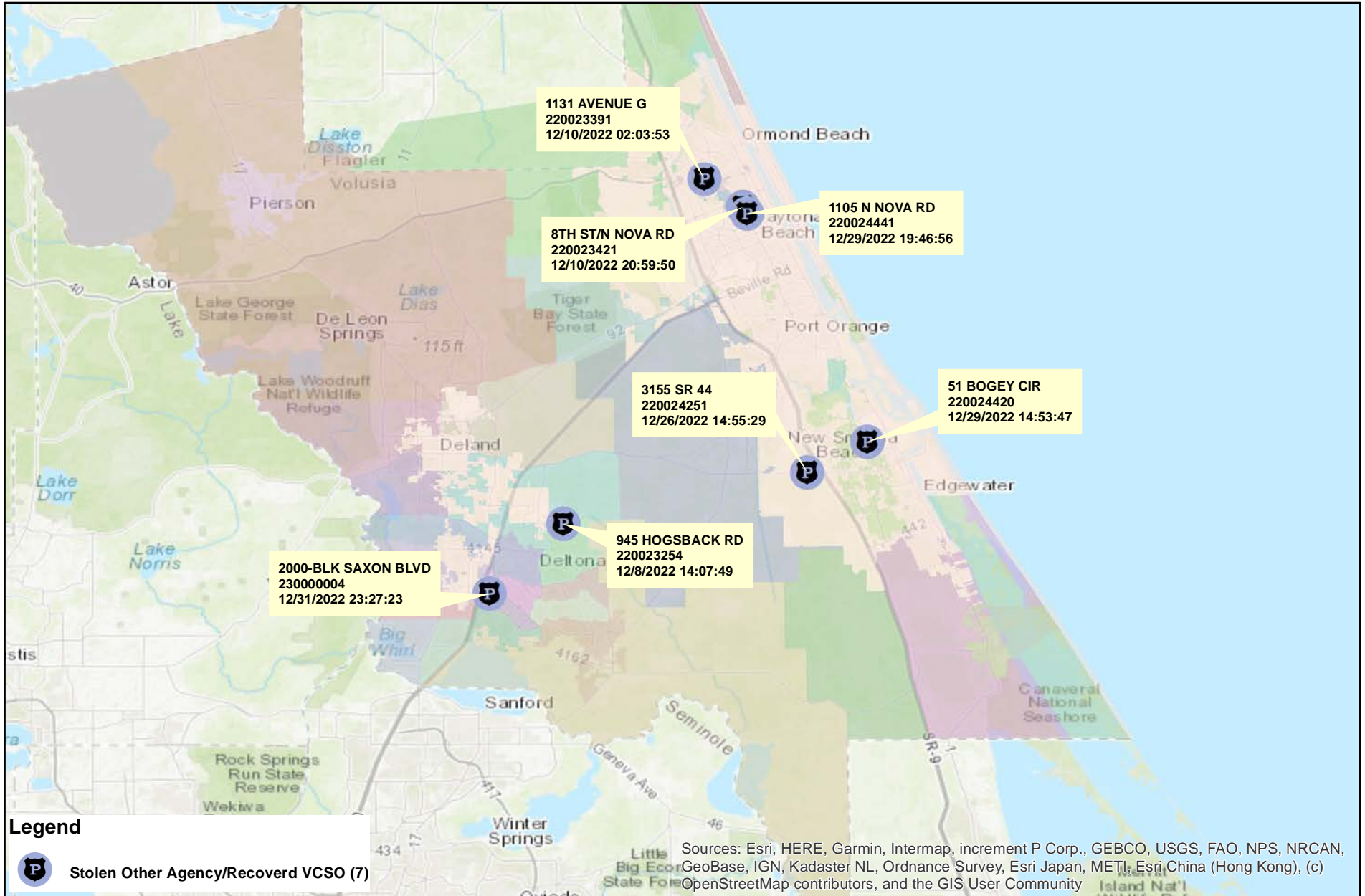


INVESTIGATIVE SERVICES SECTION


Period 22-12: December 04, 2022 – December 31, 2022

Captain Paul Kammerer

Agencywide Auto Recoveries 12/04/2022 thru 12/31/2022



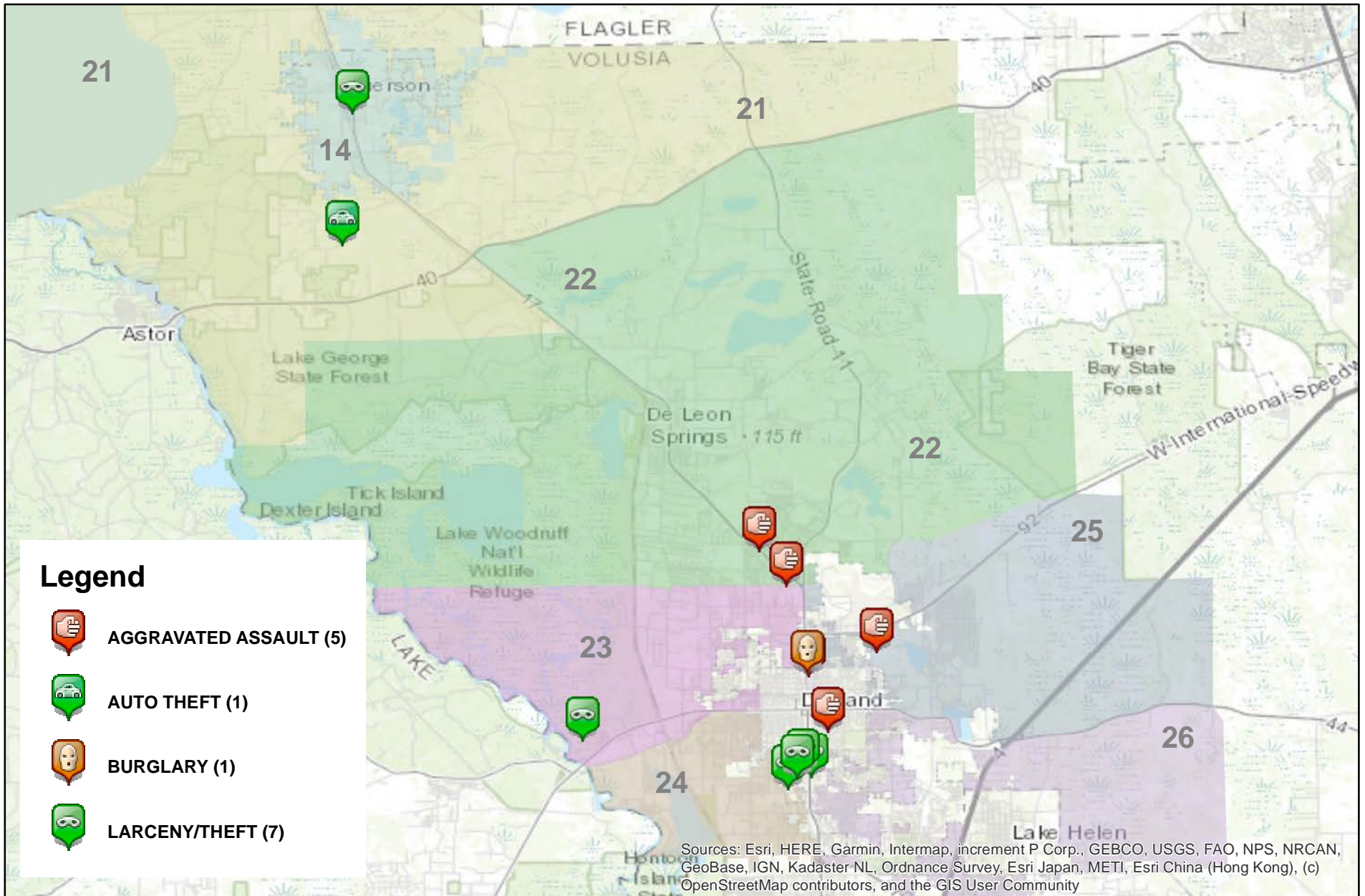
Prepared by: VC Crime Center
 Crime Intelligence Analyst
 Volusia Sheriff's Office
 Printed On: 1/10/2023



This is not a legal document.
 Due to address incompatibilities, some incidents may not be represented and the information on this map should not be viewed as the legal representation of property boundaries, roads, facilities, etc.

District 2 Part 1 Arrests by Location

12/04/2022 thru 12/31/2022



Prepared by: VC Crime Center
 Crime Intelligence Analyst
 Volusia Sheriff's Office
 Printed On: 1/9/2023

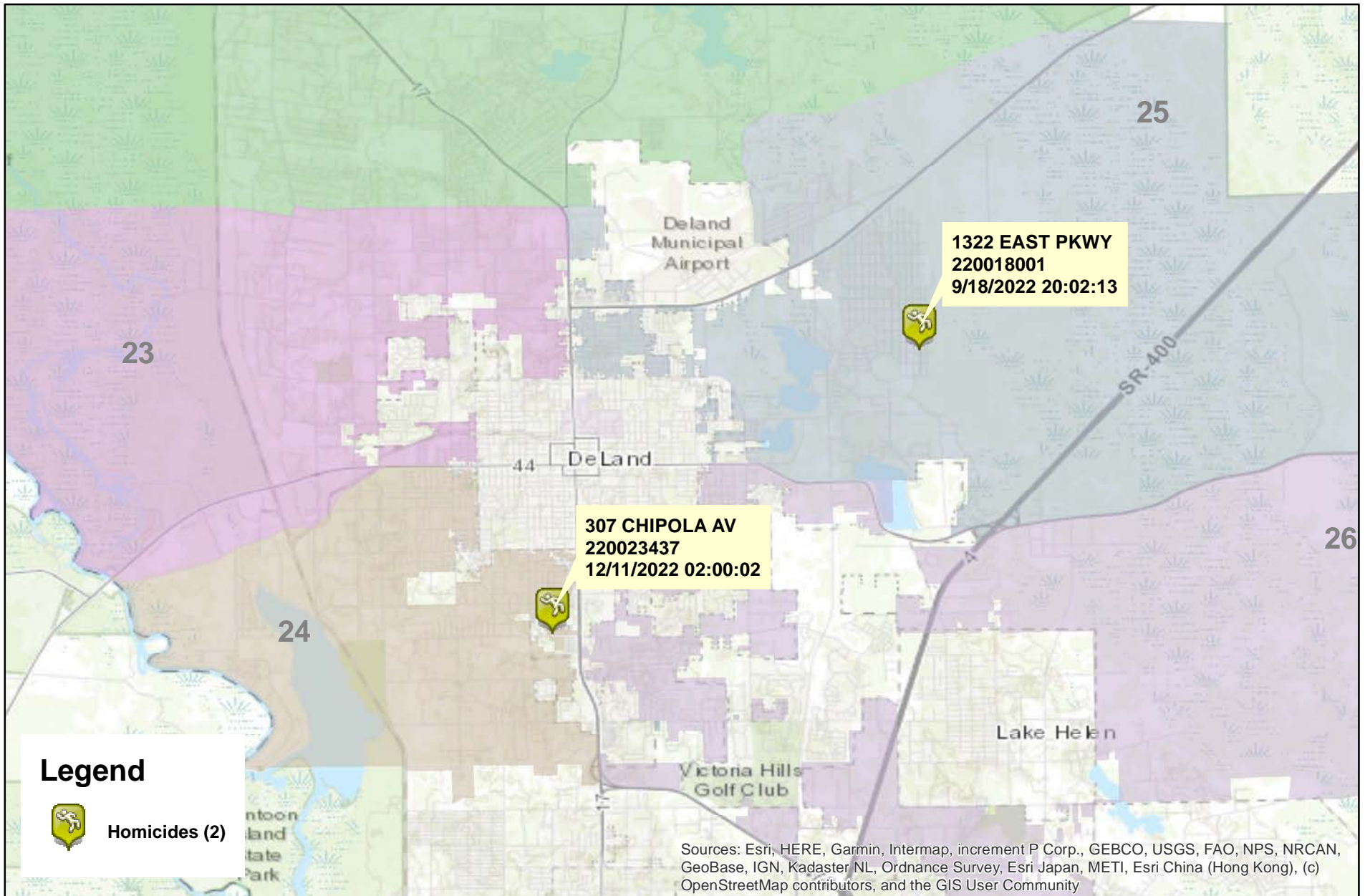
0 0.51 2 3 4 5 Miles
 * Map reflects total number of Incidents and not total number of victims




This is not a legal document. due to address incompatibilities, some incidents may not be represented and the information on this map should not be viewed as the legal representation of property boundaries, roads, facilities. etc.

District 2 Homicides

01/01/2022 thru 12/31/2022



Prepared by: VC Crime Center
Crime Intelligence Analyst
Volusia Sheriff's Office
Printed On: 1/9/2023

 Miles
0 0.5 1 2 3
* Map reflects total number of Incidents and not total number of victims



This is not a legal document.
due to address incompatibilities, some incidents may not be represented and the information on this map should not be viewed as the legal representation of property boundaries, roads, facilities. etc.

COMPSTAT REPORT



EAST VOLUSIA

Period 22-12: December 04, 2022 – December 31, 2022

Sheriff Michael J. Chitwood
Chief Deputy Brian Henderson

COMPSTAT REPORT



CRIME STATISTICS – DISTRICT 3 NORTH

Period 22-12: December 04, 2022 – December 31, 2022

Captain Eric Powers

COMPSTAT STATISTICAL CRIME COMPARISON TO PREVIOUS 28 DAY PERIODS

District 3 North	9/11/2022	12/4/2022		10/9/2022	12/4/2022		11/6/2022	12/4/2022		3 Periods
Volusia County Sheriff's Office	10/8/2022	12/31/2022		11/5/2022	12/31/2022		12/3/2022	12/31/2022		Average %
VCSO Offense Data	Current - 3	Current (28d)	% Change	Current - 2	Current (28d)	% Change	Current - 1	Current (28d)	% Change	Change
Homicides	0	0	0%	0	0	0%	0	<u>0</u>	0%	0%
Auto Thefts	2	0	-100%	3	0	-100%	3	<u>0</u>	-100%	-100%
Total Burglaries	4	1	-75%	4	1	-75%	3	1	-67%	-72%
Residence	4	1	-75%	3	1	-67%	2	<u>1</u>	-50%	-64%
Non Residence	0	0	0%	1	0	-100%	1	<u>0</u>	-100%	-67%
Total Larcenies	3	9	200%	10	9	-10%	5	9	80%	90%
Larcenies	2	3	50%	5	3	-40%	2	<u>3</u>	50%	20%
Larceny Carbreak	0	2	N/A	3	2	-33%	2	<u>2</u>	0%	-11%
Larceny Shoplifting	1	1	0%	1	1	0%	1	<u>1</u>	0%	0%
Larceny Bicycle	0	3	N/A	1	3	200%	0	<u>3</u>	N/A	67%
Total Robberies	5	2	-60%	1	2	100%	1	2	100%	47%
Armed	0	1	N/A	0	1	N/A	1	<u>1</u>	0%	0%
Strongarmed	5	1	-80%	1	1	0%	0	<u>1</u>	N/A	-27%
Total Agg. Assaults/Bat.	5	5	0%	4	5	25%	10	5	-50%	-8%
Agg. Assaults/Batteries	2	3	50%	3	3	0%	4	<u>3</u>	-25%	8%
Agg. Domestic Assault/Batteries	3	2	-33%	1	2	100%	6	<u>2</u>	-67%	0%
Person Shot	0	0	0%	0	0	0%	0	<u>0</u>	0%	0%
Total Sexual Bat.	1	0	-100%	2	0	-100%	1	0	-100%	-100%
Sexual Battery	0	0	0%	1	0	-100%	0	<u>0</u>	0%	-33%
Sexual Battery Child	1	0	-100%	1	0	-100%	1	<u>0</u>	-100%	-100%
Total Part One Crimes	20	17	-15%	24	17	-29%	23	17	-26%	-23%
Part One Property Crimes	9	10	11%	17	10	-41%	11	<u>10</u>	-9%	-13%
Part One Person Crimes	11	7	-36%	7	7	0%	12	<u>7</u>	-42%	-26%
Total Calls For Service	1,373	1,130	-18%	1,130	1,130	0%	1,175	1,130	-4%	-7%
Firearm Offenses	0	2	N/A	0	2	N/A	2	<u>2</u>	0%	0%
All Domestic Violence Cases	11	7	-36%	14	7	-50%	13	<u>7</u>	-46%	-44%

NOTE: This Crime data is preliminary and subject to reclassification upon further investigation. The data above reflects the total number of offenses, it does not indicate the total number of incidents. N/A = Not Applicable

Last UCR build date: 1/5/2023 1:46:00 PM

January 1, 2022 through December 31, 2022 compared to the same periods in 2020 and 2021

Volusia County Sheriff's Office	YTD	YTD	2020-2021	YTD	YTD	2021-2022	YTD	YTD	2020-2022	% OF
District 3 North	2020	2021	% Change	2021	2022	%Change	2020	2022	%Change	COUNTYWIDE
Homicides	1	4	300%	4	0	-100%	1	<u>0</u>	-100%	0%
Auto Thefts	26	30	15%	30	23	-23%	26	<u>23</u>	-12%	15%
Total Burglaries	33	29	-12%	29	32	10%	33	32	-3%	13%
Residence	24	22	-8%	22	28	27%	24	<u>28</u>	17%	14%
Non Residence	9	7	-22%	7	4	-43%	9	<u>4</u>	-56%	8%
Total Larcenies	160	131	-18%	131	105	-20%	160	105	-34%	12%
Larcenies	83	74	-11%	74	62	-16%	83	<u>62</u>	-25%	13%
Larceny Carbreak	52	43	-17%	43	20	-53%	52	<u>20</u>	-62%	11%
Larceny Shoplifting	13	8	-38%	8	17	113%	13	<u>17</u>	31%	9%
Larceny Bicycle	12	6	-50%	6	6	0%	12	<u>6</u>	-50%	21%
Total Robberies	17	20	18%	20	20	0%	17	20	18%	14%
Armed	4	4	0%	4	6	50%	4	<u>6</u>	50%	18%
Strongarmed	13	16	23%	16	14	-13%	13	<u>14</u>	8%	12%
Total Agg. Assaults/Bat.	52	55	6%	55	74	35%	52	74	42%	N/A
Agg. Assaults/Batteries	31	21	-32%	21	34	62%	31	<u>34</u>	10%	15%
Agg. Domestic Assault/Batteries	21	34	62%	34	40	18%	21	<u>40</u>	90%	14%
Person Shot	1	1	0%	1	5	400%	1	<u>5</u>	400%	31%
Total Sexual Bat.	10	9	-10%	9	17	89%	10	17	70%	15%
Sexual Battery	2	3	50%	3	2	-33%	2	<u>2</u>	0%	11%
Sexual Battery Child	8	6	-25%	6	15	150%	8	<u>15</u>	88%	16%
Total Part One Crimes	299	278	-7%	278	271	-3%	299	271	-9%	14%
Part One Property Crimes	219	190	-13%	190	160	-16%	219	<u>160</u>	-27%	13%
Part One Person Crimes	80	88	10%	88	111	26%	80	<u>111</u>	39%	14%
Total Calls For Service	15,519	14,228	-8%	14,228	15,408	8%	15,519	15,408	-1%	15%
Firearm Offenses	13	9	-31%	9	24	167%	13	<u>24</u>	85%	16%
All Domestic Violence Cases	168	203	21%	203	185	-9%	168	<u>185</u>	10%	13%

NOTE: This Crime data is preliminary and subject to reclassification upon further investigation. The data above reflects the total number of offenses, it does not indicate the total number of incidents. There were incidents that did not code into either district. These are included in the Countywide Total. N/A = Not Applicable

Last UCR build date: 1/5/2023 1:46:00 PM

January 1, 2022 through December 31, 2022 compared to the same periods in 2020 and 2021

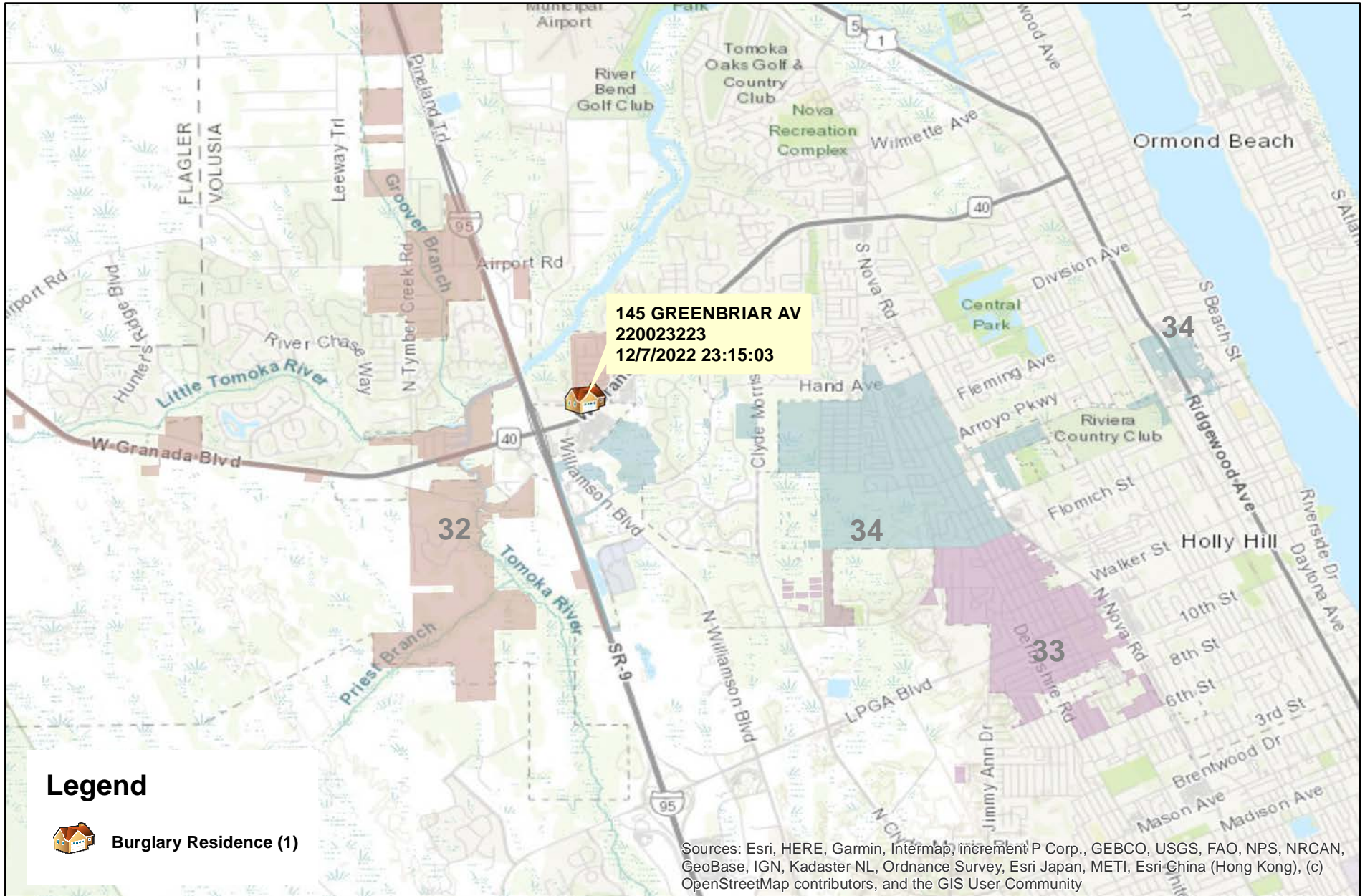
Volusia County Sheriff's Office District 3 North Clearances	YTD 2020					YTD 2021					YTD 2022				
	Offense	Clrs	% Clr	Adult	Juv	Offense	Clrs	% Clr	Adult	Juv	Offense	Clrs	% Clr	Adult	Juv
Homicides	1	0	0%	0	0	4	4	100%	4	0	0	<u>0</u>	0%	0	0
Auto Thefts	26	13	50%	10	3	30	14	47%	12	2	23	<u>10</u>	43%	8	2
Total Burglaries	33	16	48%	16	0	29	14	48%	13	1	32	15	47%	13	2
Residence	24	11	46%	11	0	22	13	59%	12	1	28	<u>13</u>	46%	12	1
Non Residence	9	5	56%	5	0	7	1	14%	1	0	4	<u>2</u>	50%	1	1
Total Larcenies	160	41	26%	39	2	131	28	21%	28	0	105	31	30%	29	2
Larcenies	83	18	22%	18	0	74	16	22%	16	0	62	<u>16</u>	26%	16	0
Larceny Carbreak	52	16	31%	14	2	43	10	23%	10	0	20	<u>7</u>	35%	5	2
Larceny Shoplifting	13	5	38%	5	0	8	2	25%	2	0	17	<u>8</u>	47%	8	0
Larceny Bicycle	12	2	17%	2	0	6	0	0%	0	0	6	<u>0</u>	0%	0	0
Total Robberies	17	17	100%	17	0	20	18	90%	18	0	20	17	85%	15	2
Armed	4	3	75%	3	0	4	4	100%	4	0	6	<u>4</u>	67%	4	0
Strongarmed	13	14	108%	14	0	16	14	88%	14	0	14	<u>13</u>	93%	11	2
Total Agg. Assaults/Bat.	52	44	85%	43	1	55	46	84%	42	4	74	55	74%	52	3
Agg. Assaults/Batteries	31	24	77%	23	1	21	15	71%	14	1	34	<u>19</u>	56%	19	0
Agg. Domestic Assault/Batteries	21	20	95%	20	0	34	31	91%	28	3	40	<u>36</u>	90%	33	3
Person Shot	1	1	100%	1	0	1	1	100%	1	0	7	<u>1</u>	14%	1	0
Total Sexual Bat.	10	7	70%	6	1	9	9	100%	6	3	17	10	59%	10	0
Sexual Battery	2	1	50%	1	0	3	3	100%	3	0	2	<u>1</u>	50%	1	0
Sexual Battery Child	8	6	75%	5	1	6	6	100%	3	3	15	<u>9</u>	60%	9	0
Total Part One Crimes	299	138	46%	128	7	278	133	48%	123	10	271	138	51%	127	11
Part One Property Crimes	219	70	32%	65	5	190	56	29%	53	3	160	<u>56</u>	35%	50	6
Part One Person Crimes	80	68	85%	63	2	88	77	88%	70	7	111	<u>82</u>	74%	77	5

NOTE: This Crime data is preliminary and subject to reclassification upon further investigation. The data above reflects the total number of offenses, it does not indicate the total number of incidents.


Last UCR build date: 1/5/2023 1:46:00 PM

District 3 North Burglaries

12/04/2022 thru 12/31/2022

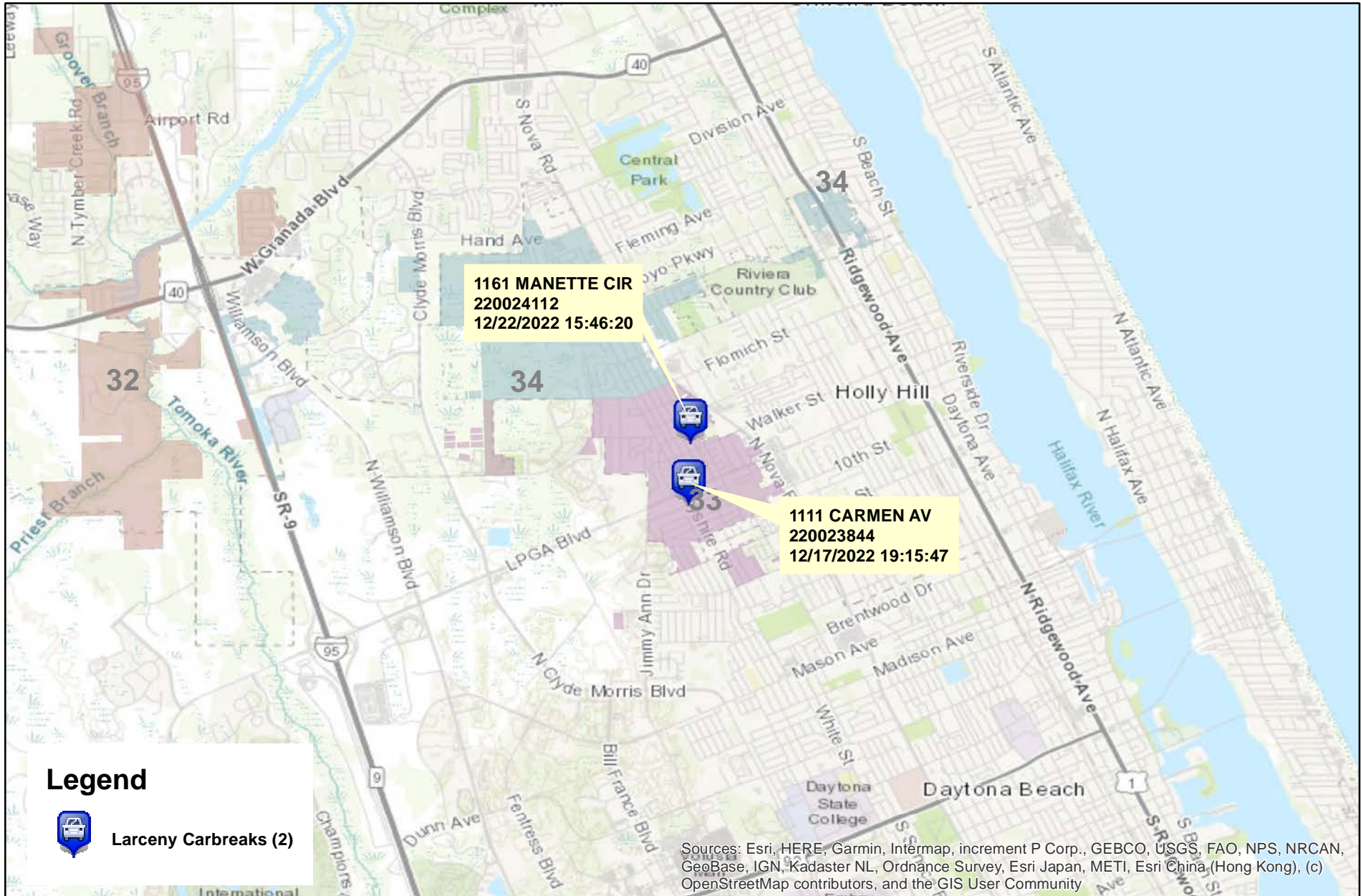


Prepared by: VC Crime Center
 Crime Intelligence Analyst
 Volusia Sheriff's Office
 Printed On: 1/10/2023



This is not a legal document. due to address incompatibilities, some incidents may not be represented and the information on this map should not be viewed as the legal representation of property boundaries, roads, facilities. etc.

District 3 North Larceny Carbreaks 12/04/2022 thru 12/31/2022



Prepared by: VC Crime Center
Crime Intelligence Analyst
Volusia Sheriff's Office
Printed On: 1/10/2023

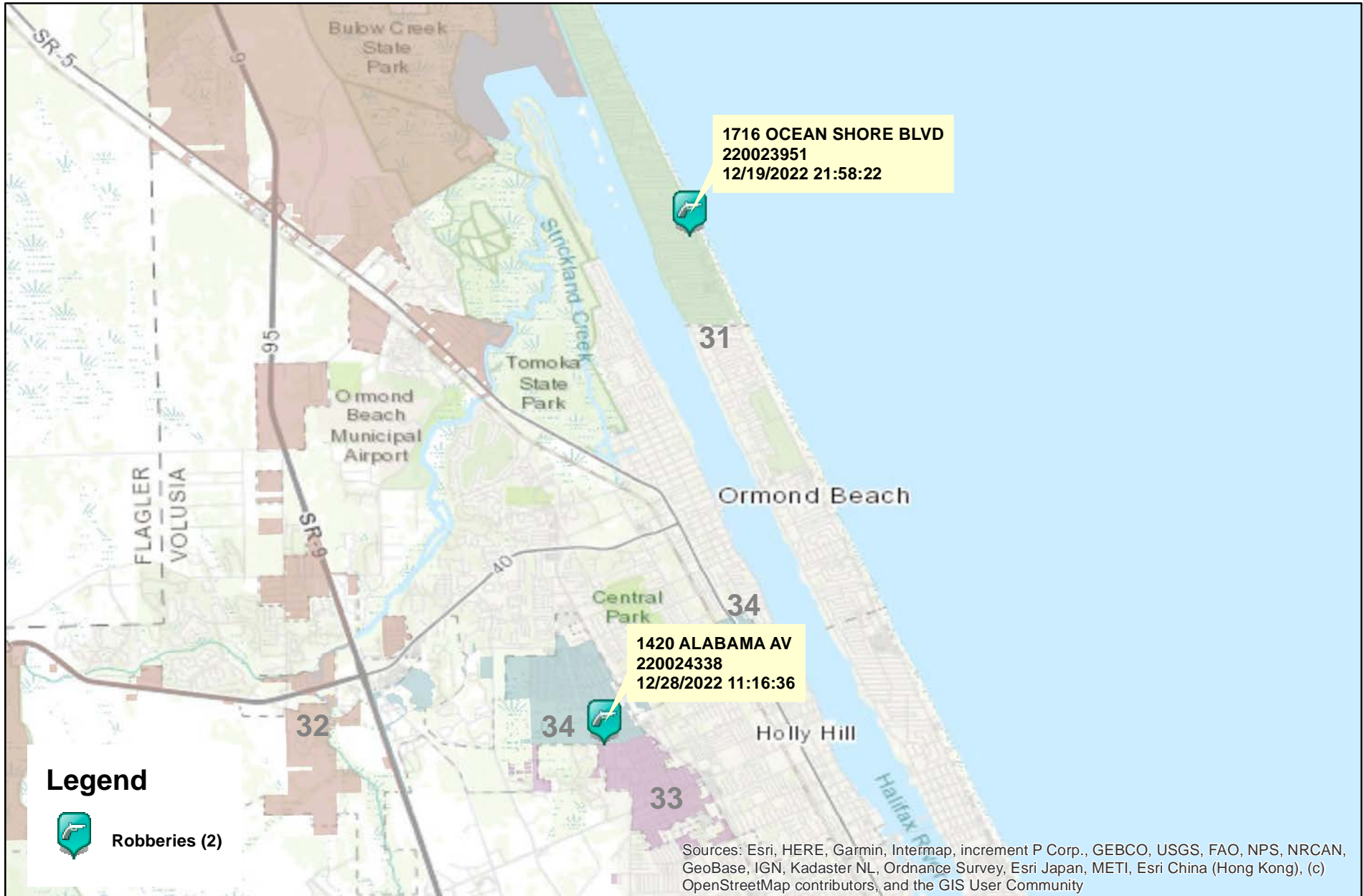
0 0.5 1 2 Miles
* Map reflects total number of Incidents and not total number of victims



This is not a legal document. due to address incompatibilities, some incidents may not be represented and the information on this map should not be viewed as the legal representation of property boundaries, roads, facilities. etc.

District 3 North Robberies

12/04/2022 thru 12/31/2022



Prepared by: VC Crime Center
Crime Intelligence Analyst
Volusia Sheriff's Office
Printed On: 1/10/2023

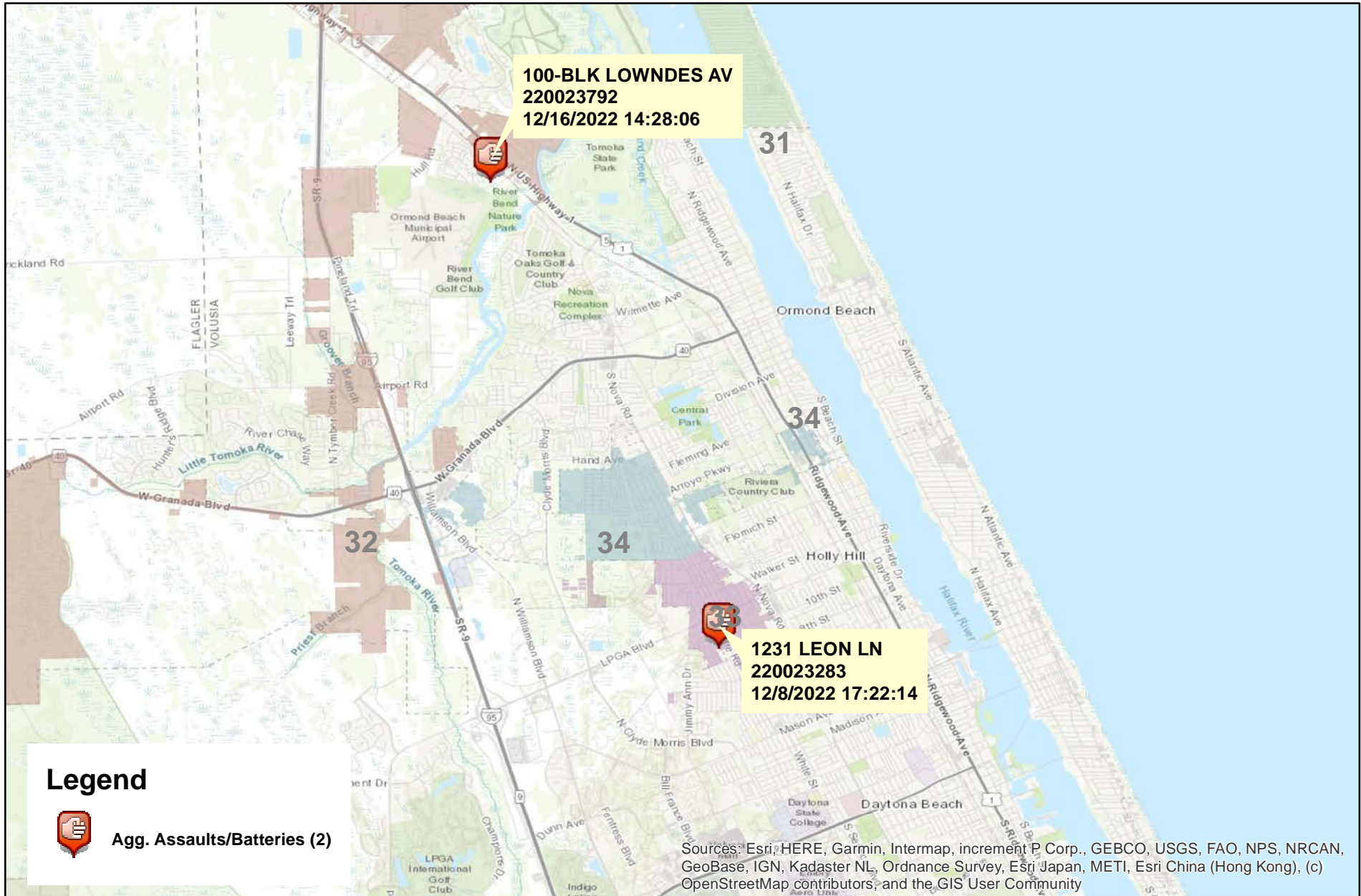
0 0.5 1 2 3 Miles
* Map reflects total number of Incidents and not total number of victims



This is not a legal document. due to address incompatibilities, some incidents may not be represented and the information on this map should not be viewed as the legal representation of property boundaries, roads, facilities. etc.

District 3 North Aggravated Assaults and Batteries

12/04/2022 thru 12/31/2022



Prepared by: VC Crime Center
Crime Intelligence Analyst
Volusia Sheriff's Office
Printed On: 1/10/2023

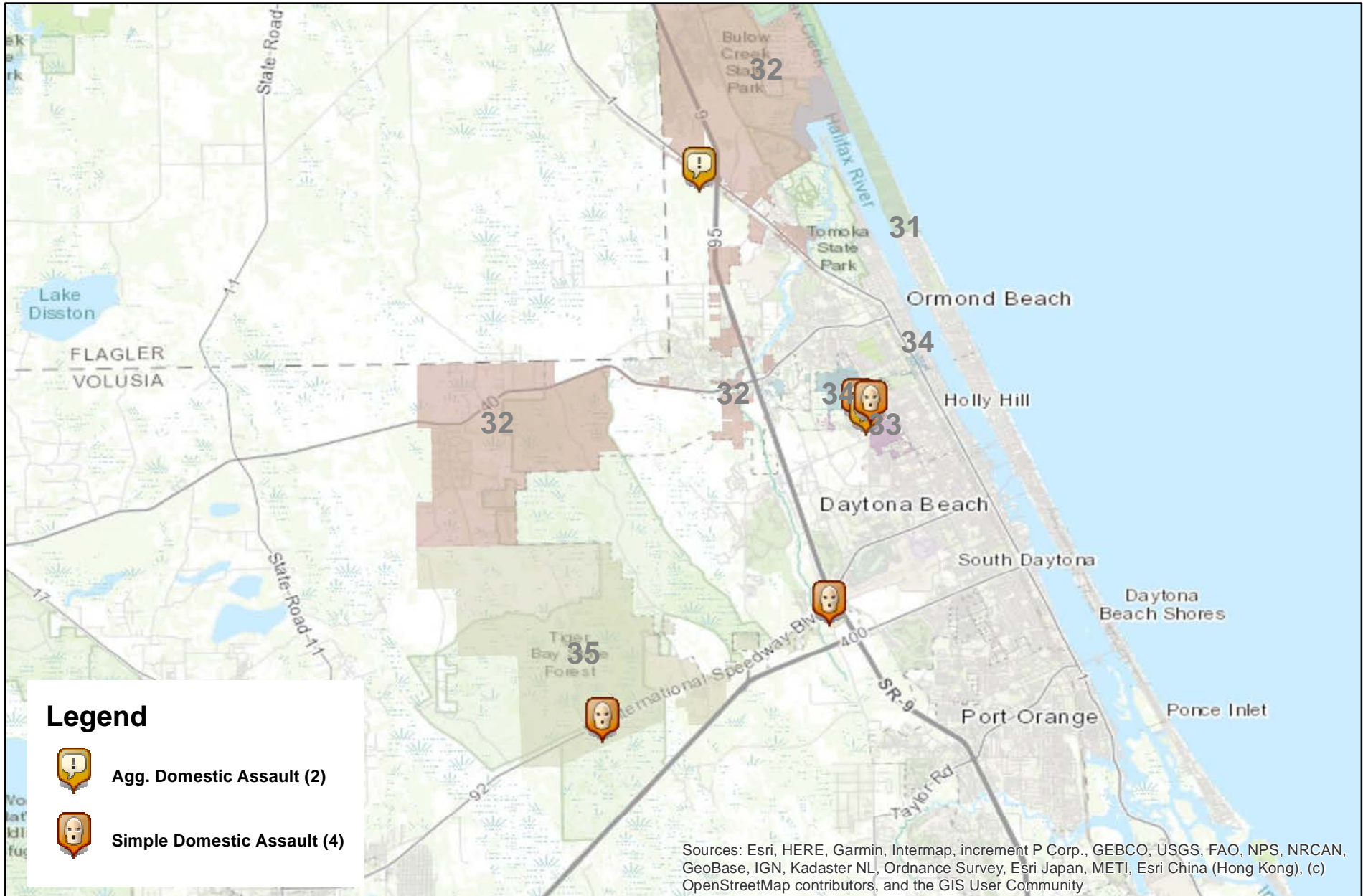
0 0.5 1 2 3 Miles
* Map reflects total number of Incidents and not total number of victims



This is not a legal document.
due to address incompatibilities, some incidents may not be represented and the information on this map should not be viewed as the legal representation of property boundaries, roads, facilities. etc.

District 3 North Domestic Assaults and Batteries

12/04/2022 thru 12/31/2022



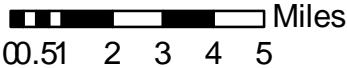
Legend

-  Agg. Domestic Assault (2)
-  Simple Domestic Assault (4)

Sources: Esri, HERE, Garmin, Intermap, increment P Corp., GEBCO, USGS, FAO, NPS, NRCAN, GeoBase, IGN, Kadaster NL, Ordnance Survey, Esri Japan, METI, Esri China (Hong Kong), (c) OpenStreetMap contributors, and the GIS User Community



Prepared by: VC Crime Center
 Crime Intelligence Analyst
 Volusia Sheriff's Office
 Printed On: 1/10/2023



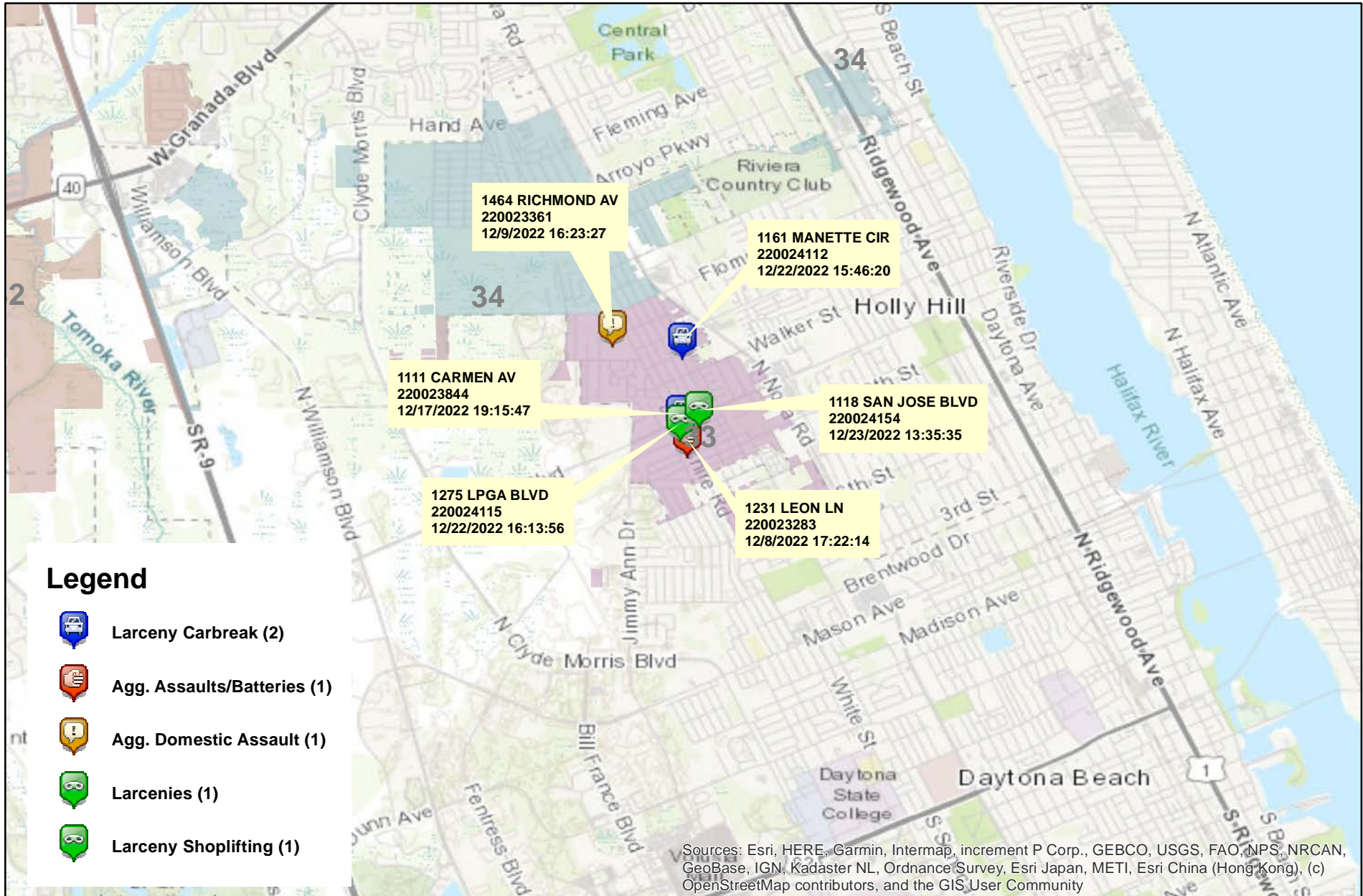
* Map reflects total number of Incidents and not total number of victims



This is not a legal document. due to address incompatibilities, some incidents may not be represented and the information on this map should not be viewed as the legal representation of property boundaries, roads, facilities. etc.

District 3 North Hot Zone 33

12/04/2022 thru 12/31/2022



Prepared by: VC Crime Center
 Crime Intelligence Analyst
 Volusia Sheriff's Office
 Printed On: 1/10/2023

0 0.5 1 Miles
 * Map reflects total number of Incidents and not total number of victims



This is not a legal document. due to address incompatibilities, some incidents may not be represented and the information on this map should not be viewed as the legal representation of property boundaries, roads, facilities. etc.

District 3 North - Part 1 Crimes by Zone 12/04/2022 through 12/31/2022

Volusia County Sheriff's Office	Total	31	32	33	34	35	CT
Total	<u>13</u>	<u>1</u>	<u>3</u>	<u>6</u>	<u>2</u>	<u>1</u>	<u>0</u>
Aggravated Assaults	<u>4</u>	<u>0</u>	<u>2</u>	<u>2</u>	<u>0</u>	<u>0</u>	<u>0</u>
Auto Thefts	<u>0</u>	<u>0</u>	<u>0</u>	<u>0</u>	<u>0</u>	<u>0</u>	<u>0</u>
Burglary Non-Residence	<u>0</u>	<u>0</u>	<u>0</u>	<u>0</u>	<u>0</u>	<u>0</u>	<u>0</u>
Burglary Residence	<u>1</u>	<u>0</u>	<u>1</u>	<u>0</u>	<u>0</u>	<u>0</u>	<u>0</u>
Homicide	<u>0</u>	<u>0</u>	<u>0</u>	<u>0</u>	<u>0</u>	<u>0</u>	<u>0</u>
Larceny All Other	<u>3</u>	<u>0</u>	<u>0</u>	<u>1</u>	<u>1</u>	<u>1</u>	<u>0</u>
Larceny Carbreak	<u>2</u>	<u>0</u>	<u>0</u>	<u>2</u>	<u>0</u>	<u>0</u>	<u>0</u>
Larceny Shoplifting	<u>1</u>	<u>0</u>	<u>0</u>	<u>1</u>	<u>0</u>	<u>0</u>	<u>0</u>
Robbery Armed	<u>1</u>	<u>1</u>	<u>0</u>	<u>0</u>	<u>0</u>	<u>0</u>	<u>0</u>
Robbery Strongarmed	<u>1</u>	<u>0</u>	<u>0</u>	<u>0</u>	<u>1</u>	<u>0</u>	<u>0</u>
Sexual Battery	<u>0</u>	<u>0</u>	<u>0</u>	<u>0</u>	<u>0</u>	<u>0</u>	<u>0</u>

*The Aggravated Assault, Auto Theft,& Sexual Battery statistics reflect the total number of incidents, it does not indicate the total number of victims or vehicles.

The Highlighted numbers indicate zones with higher levels of activity.

Last UCR build date: 1/5/2023 1:46:00 PM

COMPSTAT REPORT



CRIME STATISTICS – DISTRICT 3 SOUTH

Period 22-12: December 04, 2022 – December 31, 2022

Captain Eric Powers

COMPSTAT STATISTICAL CRIME COMPARISON TO PREVIOUS 28 DAY PERIODS

District 3 South	9/11/2022	12/4/2022		10/9/2022	12/4/2022		11/6/2022	12/4/2022		3 Periods
Volusia County Sheriff's Office	10/8/2022	12/31/2022		11/5/2022	12/31/2022		12/3/2022	12/31/2022		Average %
VCSO Offense Data	Current - 3	Current (28d)	% Change	Current - 2	Current (28d)	% Change	Current - 1	Current (28d)	% Change	Change
Homicides	0	0	0%	0	0	0%	0	<u>0</u>	0%	0%
Auto Thefts	2	1	-50%	1	1	0%	2	<u>1</u>	-50%	-33%
Total Burglaries	8	2	-75%	1	2	100%	3	2	-33%	-3%
Residence	7	1	-86%	1	1	0%	3	<u>1</u>	-67%	-51%
Non Residence	1	1	0%	0	1	N/A	0	<u>1</u>	N/A	0%
Total Larcenies	5	2	-60%	6	2	-67%	3	2	-33%	-53%
Larcenies	5	2	-60%	5	2	-60%	3	<u>2</u>	-33%	-51%
Larceny Carbreak	0	0	0%	0	0	0%	0	<u>0</u>	0%	0%
Larceny Shoplifting	0	0	0%	0	0	0%	0	<u>0</u>	0%	0%
Larceny Bicycle	0	0	0%	1	0	-100%	0	<u>0</u>	0%	-33%
Total Robberies	1	0	-100%	0	0	0%	1	0	-100%	-67%
Armed	0	0	0%	0	0	0%	0	<u>0</u>	0%	0%
Strongarmed	1	0	-100%	0	0	0%	1	<u>0</u>	-100%	-67%
Total Agg. Assaults/Bat.	2	1	-50%	2	1	-50%	2	1	-50%	-50%
Agg. Assaults/Batteries	1	0	-100%	0	0	0%	2	<u>0</u>	-100%	-67%
Agg. Domestic Assault/Batteries	1	1	0%	2	1	-50%	0	<u>1</u>	N/A	-17%
Person Shot	0	0	0%	0	0	0%	0	<u>0</u>	0%	0%
Total Sexual Bat.	0	0	0%	1	0	-100%	0	0	0%	-33%
Sexual Battery	0	0	0%	0	0	0%	0	<u>0</u>	0%	0%
Sexual Battery Child	0	0	0%	1	0	-100%	0	<u>0</u>	0%	-33%
Total Part One Crimes	18	6	-67%	11	6	-45%	11	6	-45%	-53%
Part One Property Crimes	15	5	-67%	8	5	-38%	8	<u>5</u>	-38%	-47%
Part One Person Crimes	3	1	-67%	3	1	-67%	3	<u>1</u>	-67%	-67%
Total Calls For Service	1,161	1,148	-1%	1,139	1,148	1%	1,060	1,148	8%	3%
Firearm Offenses	0	0	0%	1	0	-100%	2	<u>0</u>	-100%	-67%
All Domestic Violence Cases	20	5	-75%	7	5	-29%	7	<u>5</u>	-29%	-44%

NOTE: This Crime data is preliminary and subject to reclassification upon further investigation. The data above reflects the total number of offenses, it does not indicate the total number of incidents. N/A = Not Applicable

Last UCR build date: 1/5/2023 1:46:00 PM

January 1, 2022 through December 31, 2022 compared to the same periods in 2020 and 2021

Volusia County Sheriff's Office	YTD	YTD	2020-2021	YTD	YTD	2021-2022	YTD	YTD	2020-2022	% OF
District 3 South	2020	2021	% Change	2021	2022	%Change	2020	2022	%Change	COUNTYWIDE
Homicides	1	1	0%	1	1	0%	1	<u>1</u>	0%	13%
Auto Thefts	28	14	-50%	14	16	14%	28	<u>16</u>	-43%	11%
Total Burglaries	51	26	-49%	26	44	69%	51	44	-14%	18%
Residence	40	24	-40%	24	39	63%	40	<u>39</u>	-3%	20%
Non Residence	11	2	-82%	2	5	150%	11	<u>5</u>	-55%	10%
Total Larcenies	148	84	-43%	84	83	-1%	148	83	-44%	10%
Larcenies	98	58	-41%	58	65	12%	98	<u>65</u>	-34%	14%
Larceny Carbreak	36	13	-64%	13	10	-23%	36	<u>10</u>	-72%	5%
Larceny Shoplifting	5	5	0%	5	1	-80%	5	<u>1</u>	-80%	1%
Larceny Bicycle	9	8	-11%	8	7	-13%	9	<u>7</u>	-22%	25%
Total Robberies	12	9	-25%	9	11	22%	12	11	-8%	7%
Armed	5	1	-80%	1	1	0%	5	<u>1</u>	-80%	3%
Strongarmed	7	8	14%	8	10	25%	7	<u>10</u>	43%	9%
Total Agg. Assaults/Bat.	52	53	2%	53	48	-9%	52	48	-8%	N/A
Agg. Assaults/Batteries	25	28	12%	28	25	-11%	25	<u>25</u>	0%	11%
Agg. Domestic Assault/Batteries	27	25	-7%	25	23	-8%	27	<u>23</u>	-15%	8%
Person Shot	3	2	-33%	2	0	-100%	3	<u>0</u>	-100%	0%
Total Sexual Bat.	11	6	-45%	6	10	67%	11	10	-9%	9%
Sexual Battery	5	3	-40%	3	2	-33%	5	<u>2</u>	-60%	11%
Sexual Battery Child	6	3	-50%	3	8	167%	6	<u>8</u>	33%	9%
Total Part One Crimes	303	193	-36%	193	213	10%	303	213	-30%	11%
Part One Property Crimes	227	124	-45%	124	143	15%	227	<u>143</u>	-37%	11%
Part One Person Crimes	76	69	-9%	69	70	1%	76	<u>70</u>	-8%	9%
Total Calls For Service	14,689	16,755	14%	16,755	15,243	-9%	14,689	15,243	4%	14%
Firearm Offenses	22	16	-27%	16	12	-25%	22	<u>12</u>	-45%	8%
All Domestic Violence Cases	142	149	5%	149	155	4%	142	<u>155</u>	9%	11%

NOTE: This Crime data is preliminary and subject to reclassification upon further investigation. The data above reflects the total number of offenses, it does not indicate the total number of incidents. There were incidents that did not code into either district. These are included in the Countywide Total. N/A = Not Applicable

Last UCR build date: 1/5/2023 1:46:00 PM

January 1, 2022 through December 31, 2022 compared to the same periods in 2020 and 2021

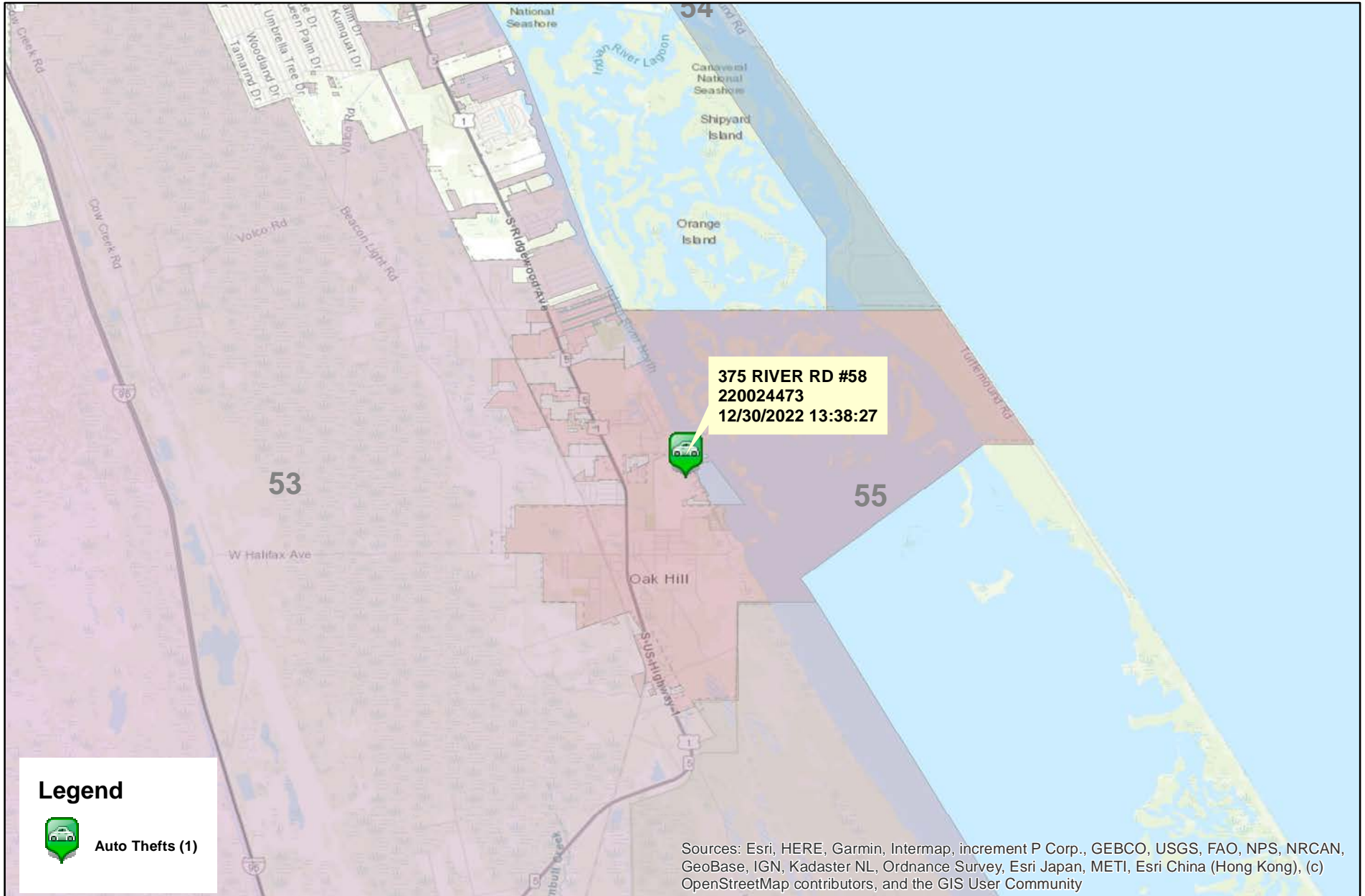
Volusia County Sheriff's Office District 3 South Clearances	YTD 2020					YTD 2021					YTD 2022				
	Offense	Clrs	% Clr	Adult	Juv	Offense	Clrs	% Clr	Adult	Juv	Offense	Clrs	% Clr	Adult	Juv
Homicides	1	1	100%	1	0	1	1	100%	1	0	1	1	100%	1	0
Auto Thefts	28	15	54%	12	3	14	7	50%	4	3	16	5	31%	5	0
Total Burglaries	51	24	47%	23	1	26	17	65%	17	0	44	18	41%	17	1
Residence	40	17	43%	16	1	24	16	67%	16	0	39	17	44%	16	1
Non Residence	11	7	64%	7	0	2	1	50%	1	0	5	1	20%	1	0
Total Larcenies	148	37	25%	36	1	84	26	31%	24	2	83	36	43%	35	1
Larcenies	98	29	30%	29	0	58	15	26%	13	2	65	28	43%	27	1
Larceny Carbreak	36	6	17%	6	0	13	3	23%	3	0	10	4	40%	4	0
Larceny Shoplifting	5	2	40%	1	1	5	4	80%	4	0	1	1	100%	1	0
Larceny Bicycle	9	0	0%	0	0	8	4	50%	4	0	7	3	43%	3	0
Total Robberies	12	11	92%	10	1	9	9	100%	9	0	11	11	100%	11	0
Armed	5	5	100%	5	0	1	1	100%	1	0	1	1	100%	1	0
Strongarmed	7	6	86%	5	1	8	8	100%	8	0	10	10	100%	10	0
Total Agg. Assaults/Bat.	52	41	79%	41	0	53	41	77%	38	3	48	44	92%	40	4
Agg. Assaults/Batteries	25	18	72%	18	0	28	19	68%	17	2	25	21	84%	18	3
Agg. Domestic Assault/Batteries	27	23	85%	23	0	25	22	88%	21	1	23	23	100%	22	1
Person Shot	3	2	67%	2	0	2	1	50%	1	0	0	1	N/A	1	0
Total Sexual Bat.	11	10	91%	8	2	6	3	50%	3	0	10	4	40%	3	1
Sexual Battery	5	3	60%	3	0	3	1	33%	1	0	2	1	50%	1	0
Sexual Battery Child	6	7	117%	5	2	3	2	67%	2	0	8	3	38%	2	1
Total Part One Crimes	303	138	46%	128	8	193	104	54%	96	8	213	119	56%	112	7
Part One Property Crimes	227	76	33%	71	5	124	50	40%	45	5	143	59	41%	57	2
Part One Person Crimes	76	62	82%	57	3	69	54	78%	51	3	70	60	86%	55	5

NOTE: This Crime data is preliminary and subject to reclassification upon further investigation. The data above reflects the total number of offenses, it does not indicate the total number of incidents.

Last UCR build date: 1/5/2023 1:46:00 PM

District 3 South Auto Thefts

12/04/2022 thru 12/31/2022



Prepared by: VC Crime Center
Crime Intelligence Analyst
Volusia Sheriff's Office
Printed On: 1/10/2023

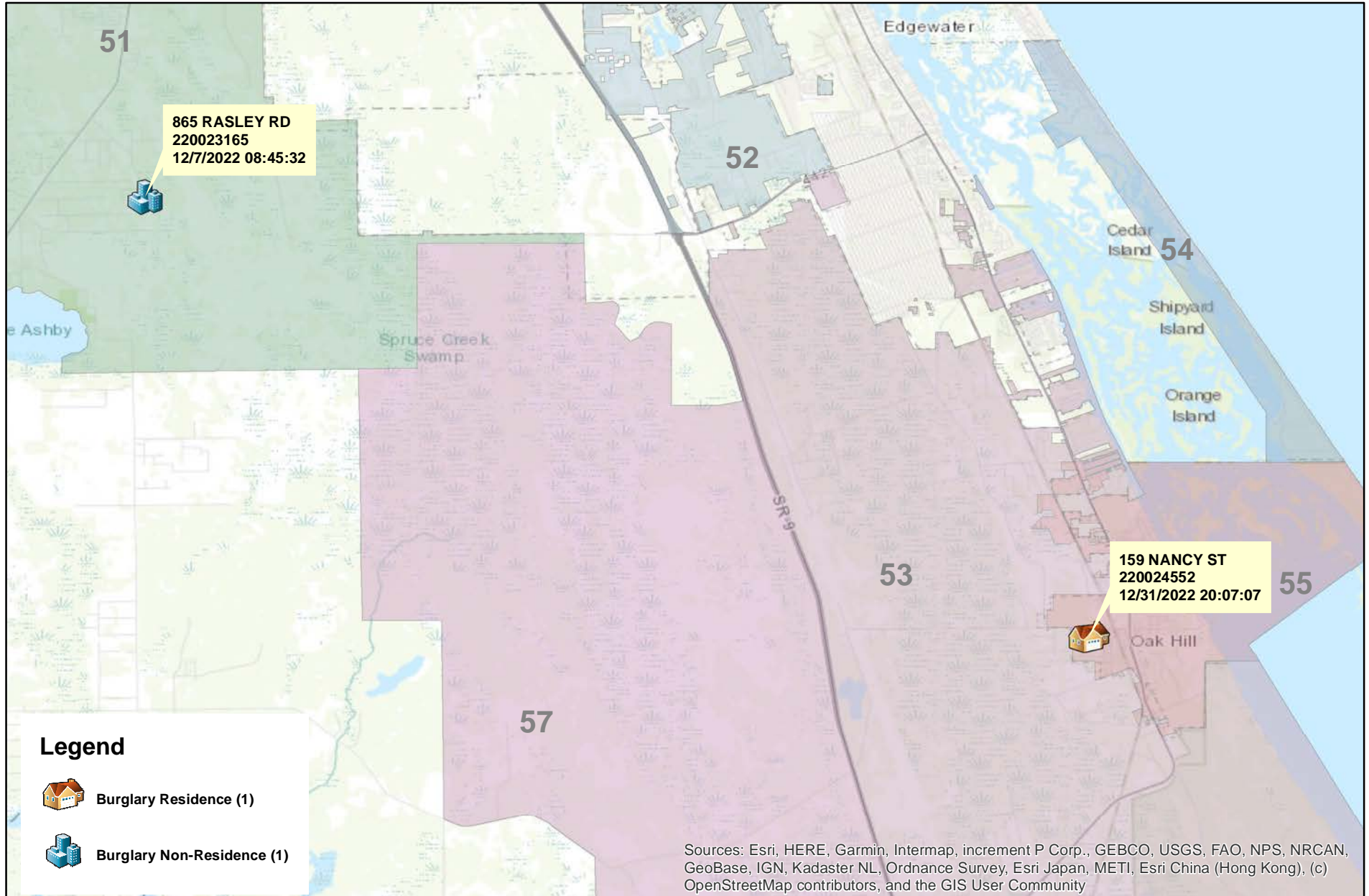
0 0.5 1 2 3 Miles
* Map reflects total number of incidents and not total number of victims



This is not a legal document. due to address incompatibilities, some incidents may not be represented and the information on this map should not be viewed as the legal representation of property boundaries, roads, facilities. etc.

District 3 South Burglaries

12/04/2022 thru 12/31/2022



Prepared by: VC Crime Center
Crime Intelligence Analyst
Volusia Sheriff's Office
Printed On: 1/10/2023

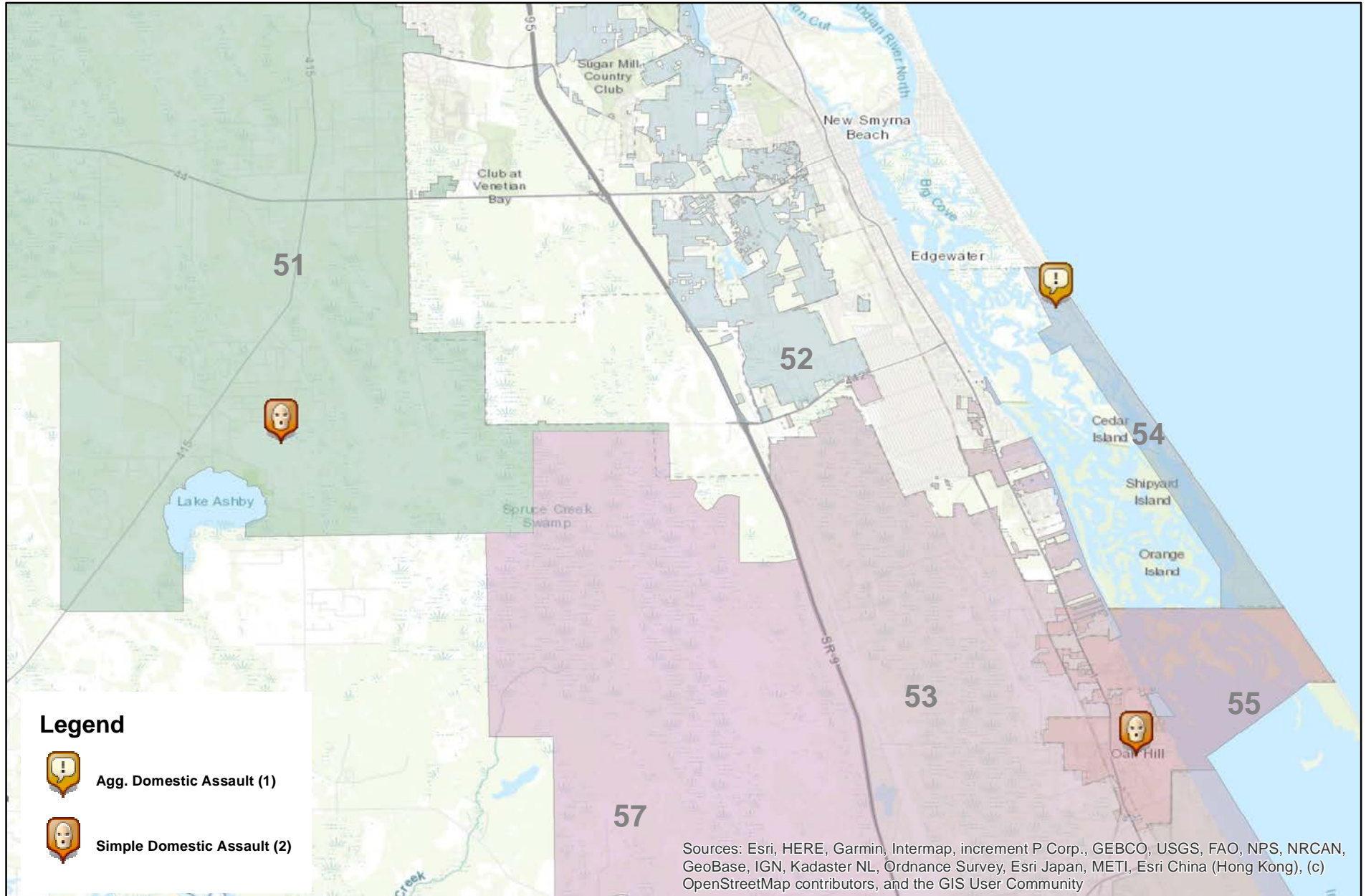
0 0.5 1 2 3 4 Miles
* Map reflects total number of Incidents and not total number of victims



This is not a legal document.
due to address incompatibilities, some incidents may not be represented and the information on this map should not be viewed as the legal representation of property boundaries, roads, facilities. etc.

District 3 South Domestic Assaults and Batteries

12/04/2022 thru 12/31/2022



Prepared by: VC Crime Center
Crime Intelligence Analyst
Volusia Sheriff's Office
Printed On: 1/10/2023

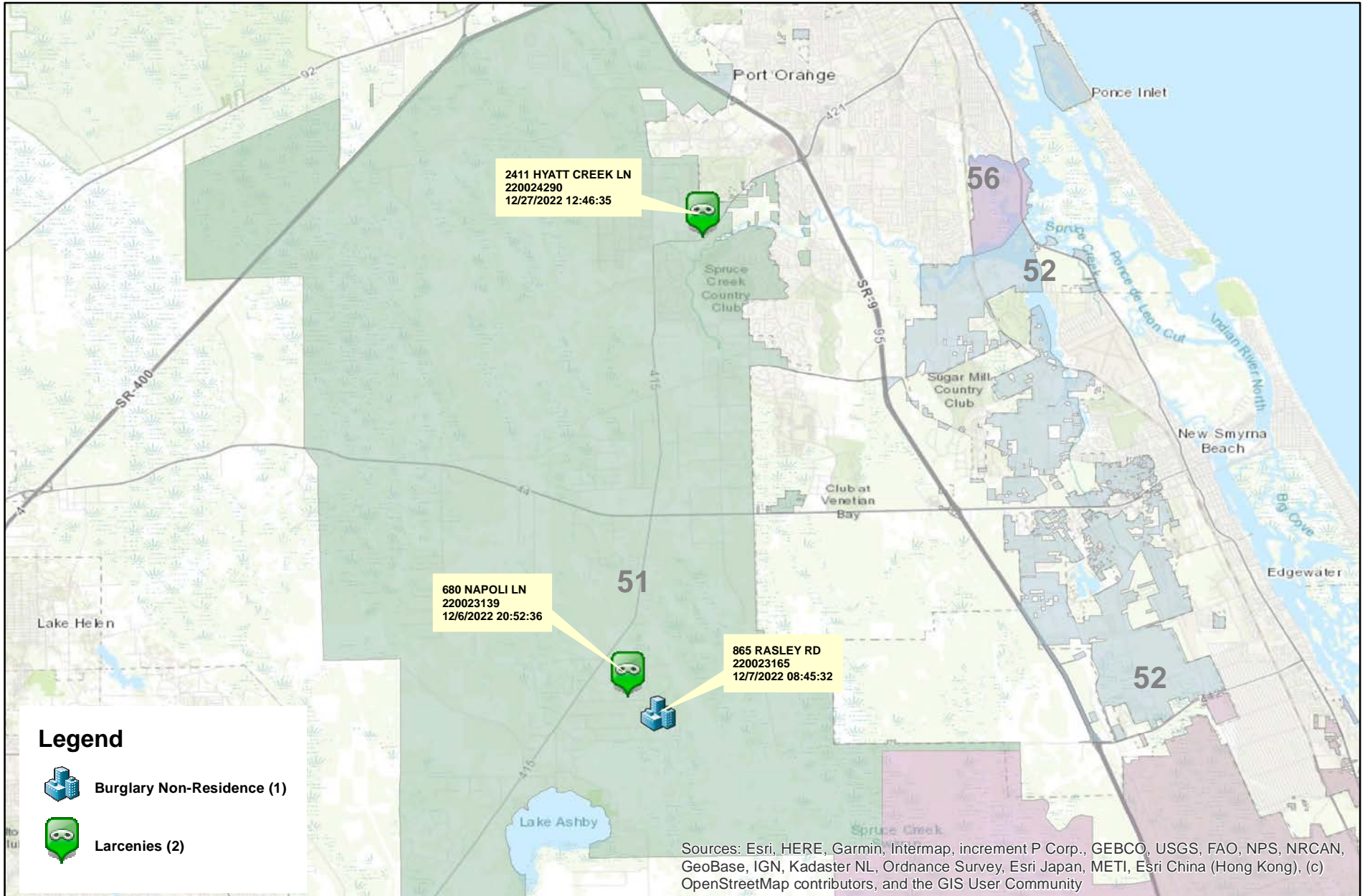
0 0.5 1 2 3 4 5 Miles
* Map reflects total number of Incidents and not total number of victims



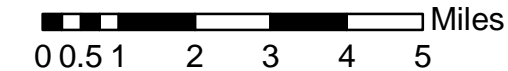
This is not a legal document.
due to address incompatibilities, some incidents may not be represented and the information on this map should not be viewed as the legal representation of property boundaries, roads, facilities. etc.

District 3 South Hot Zone 51

12/04/2022 thru 12/31/2022



Prepared by: VC Crime Center
Crime Intelligence Analyst
Volusia Sheriff's Office
Printed On: 1/10/2023



* Map reflects total number of Incidents and not total number of victims



This is not a legal document. due to address incompatibilities, some incidents may not be represented and the information on this map should not be viewed as the legal representation of property boundaries, roads, facilities. etc.

District 3 South - Part 1 Crimes by Zone

12/04/2022 through 12/31/2022

Volusia County Sheriff's Office	Total	51	53	54	55	CT
Total	<u>6</u>	<u>3</u>	<u>0</u>	<u>1</u>	<u>2</u>	<u>0</u>
Aggravated Assaults	<u>1</u>	<u>0</u>	<u>0</u>	<u>1</u>	<u>0</u>	<u>0</u>
Auto Thefts	<u>1</u>	<u>0</u>	<u>0</u>	<u>0</u>	<u>1</u>	<u>0</u>
Burglary Non-Residence	<u>1</u>	<u>1</u>	<u>0</u>	<u>0</u>	<u>0</u>	<u>0</u>
Burglary Residence	<u>1</u>	<u>0</u>	<u>0</u>	<u>0</u>	<u>1</u>	<u>0</u>
Homicide	<u>0</u>	<u>0</u>	<u>0</u>	<u>0</u>	<u>0</u>	<u>0</u>
Larceny All Other	<u>2</u>	<u>2</u>	<u>0</u>	<u>0</u>	<u>0</u>	<u>0</u>
Larceny Carbreak	<u>0</u>	<u>0</u>	<u>0</u>	<u>0</u>	<u>0</u>	<u>0</u>
Larceny Shoplifting	<u>0</u>	<u>0</u>	<u>0</u>	<u>0</u>	<u>0</u>	<u>0</u>
Robbery Armed	<u>0</u>	<u>0</u>	<u>0</u>	<u>0</u>	<u>0</u>	<u>0</u>
Robbery Strongarmed	<u>0</u>	<u>0</u>	<u>0</u>	<u>0</u>	<u>0</u>	<u>0</u>
Sexual Battery	<u>0</u>	<u>0</u>	<u>0</u>	<u>0</u>	<u>0</u>	<u>0</u>

*The Aggravated Assault, Auto Theft,& Sexual Battery statistics reflect the total number of incidents, it does not indicate the total number of victims or vehicles.

The Highlighted numbers indicate zones with higher levels of activity.

Last UCR build date: 1/5/2023 1:46:00 PM

COMPSTAT REPORT

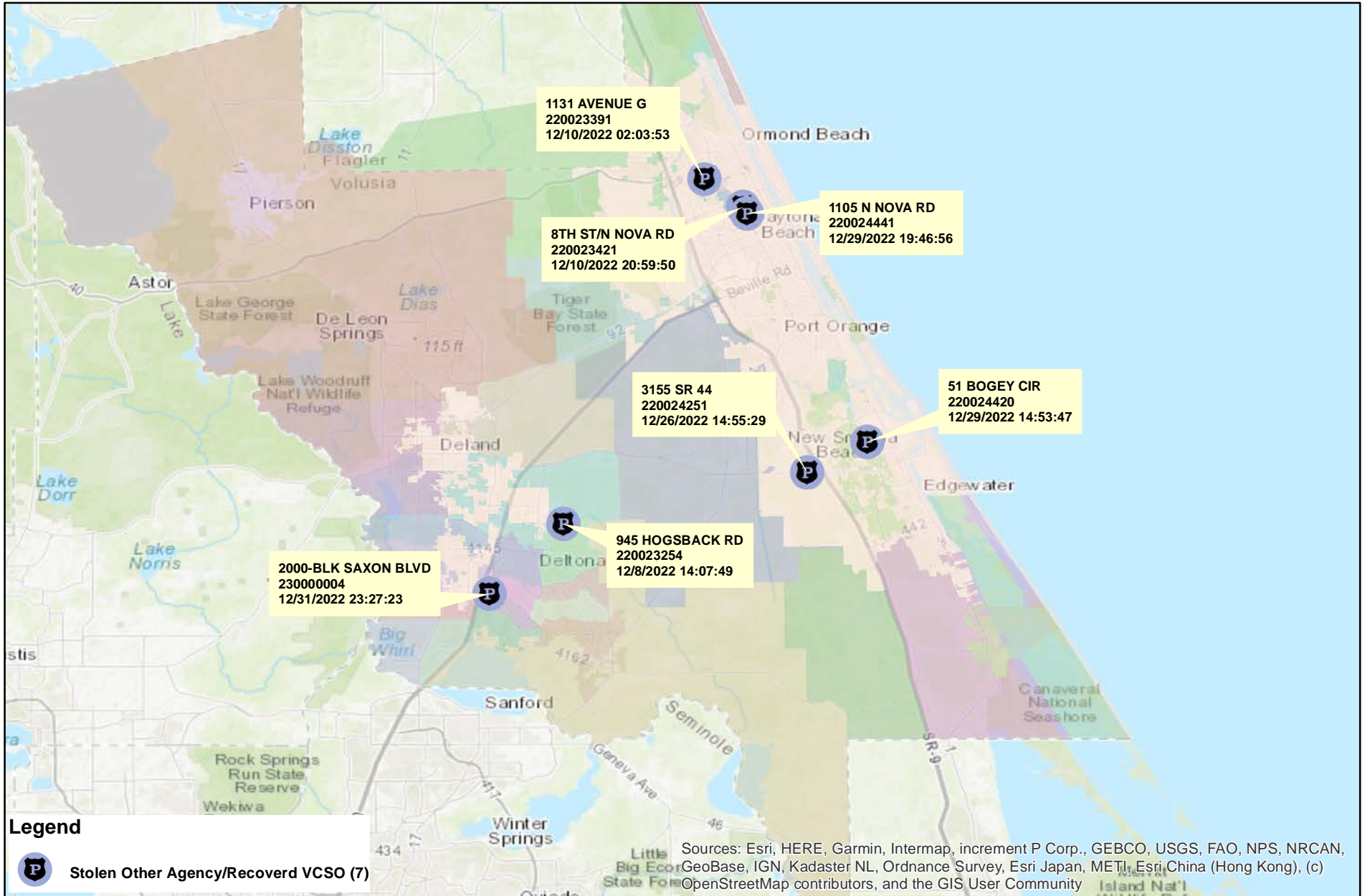


INVESTIGATIVE SERVICES SECTION


Period 22-12: December 04, 2022 – December 31, 2022

Captain Paul Kammerer

Agencywide Auto Recoveries 12/04/2022 thru 12/31/2022

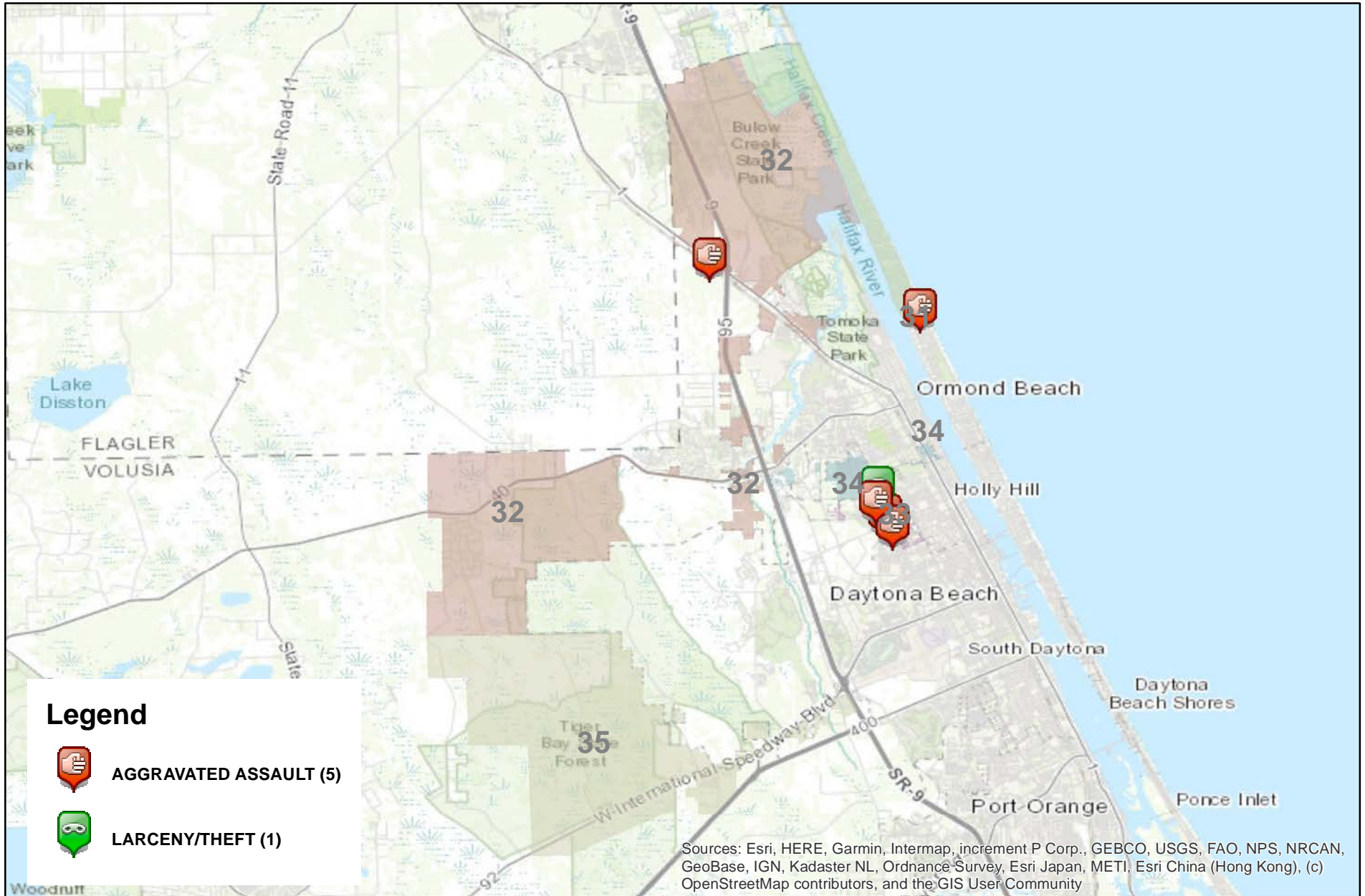


Prepared by: VC Crime Center
 Crime Intelligence Analyst
 Volusia Sheriff's Office
 Printed On: 1/10/2023

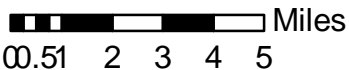


This is not a legal document.
 Due to address incompatibilities, some incidents may not be represented and the information on this map should not be viewed as the legal representation of property boundaries, roads, facilities, etc.

District 3 North Part 1 Arrests by Location 12/04/2022 thru 12/31/2022



Prepared by: VC Crime Center
 Crime Intelligence Analyst
 Volusia Sheriff's Office
 Printed On: 1/10/2023



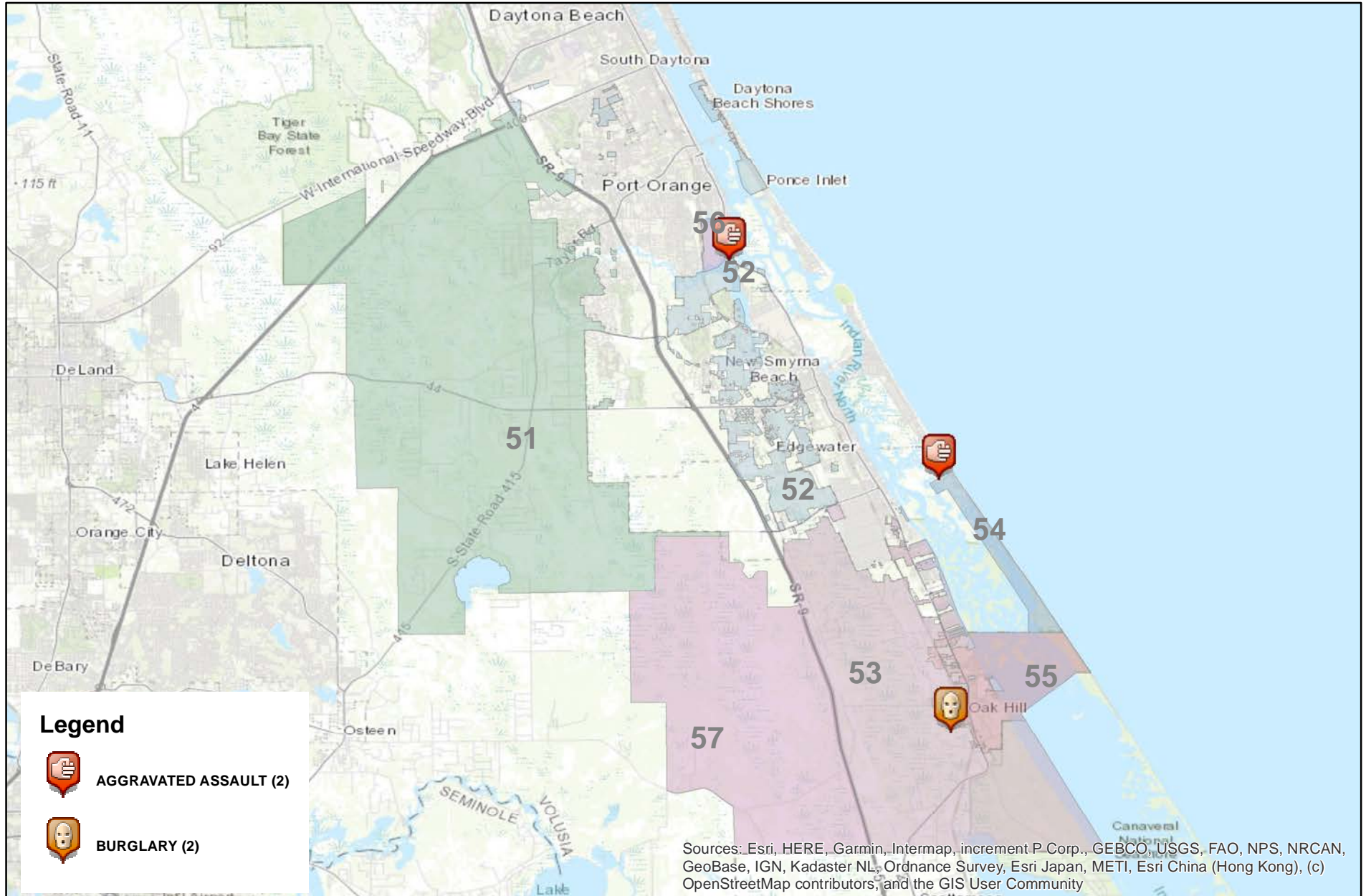
* Map reflects total number of Incidents and not total number of victims



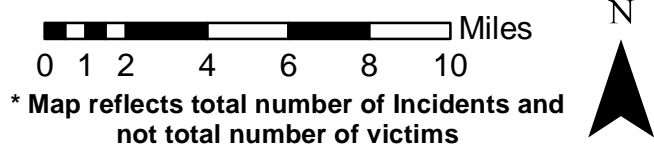
This is not a legal document. due to address incompatibilities, some incidents may not be represented and the information on this map should not be viewed as the legal representation of property boundaries, roads, facilities. etc.

District 3 South Part 1 Arrests by Location

12/04/2022 thru 12/31/2022

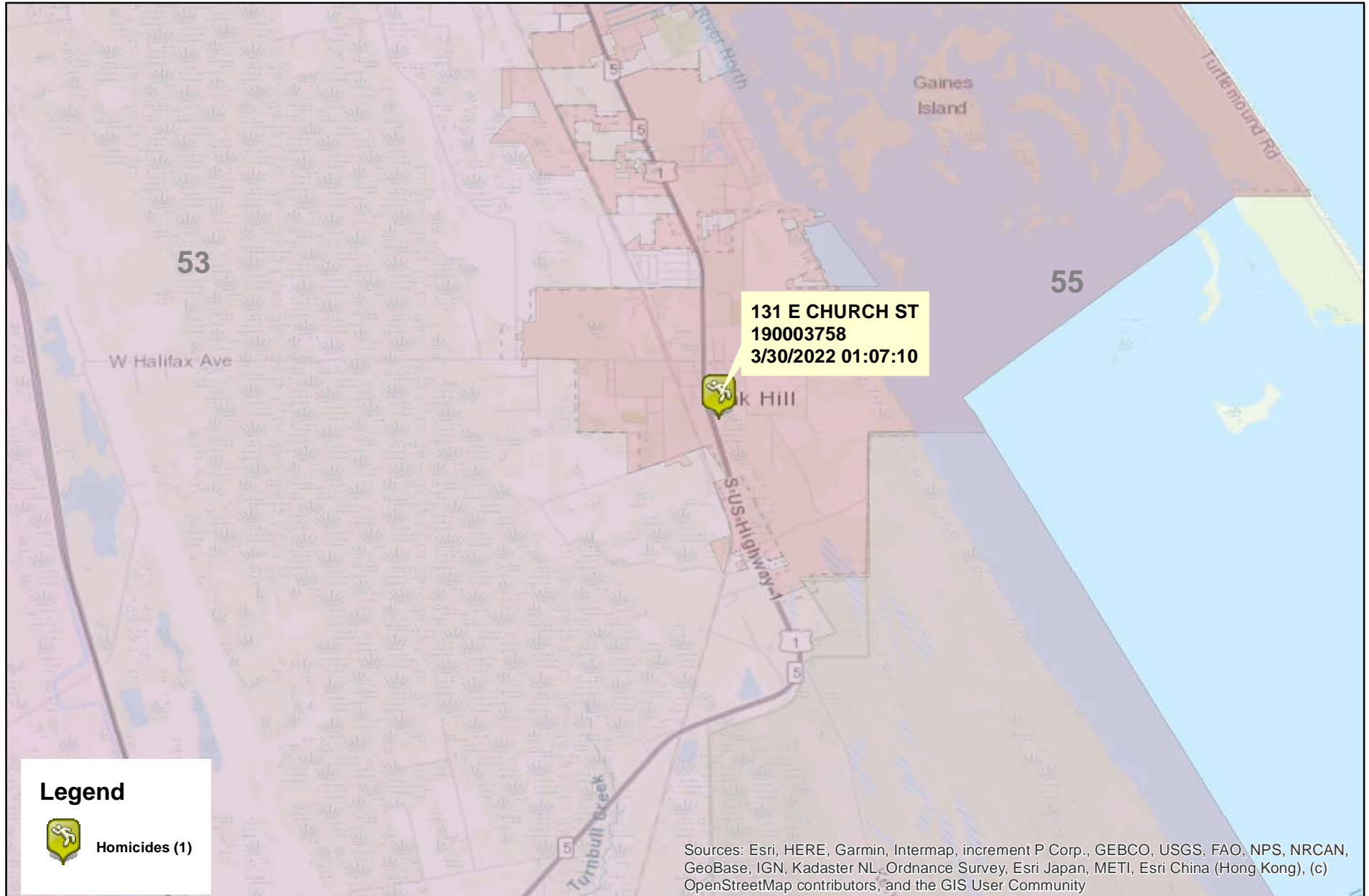


Prepared by: VC Crime Center
 Crime Intelligence Analyst
 Volusia Sheriff's Office
 Printed On: 1/10/2023



This is not a legal document. due to address incompatibilities, some incidents may not be represented and the information on this map should not be viewed as the legal representation of property boundaries, roads, facilities. etc.

District 3 South Homicides 01/01/2022 thru 12/31/2022



Prepared by: VC Crime Center
Crime Intelligence Analyst
Volusia Sheriff's Office
Printed On: 1/10/2023

0 0.5 1 2 Miles
* Map reflects total number of Incidents and not total number of victims



This is not a legal document.
due to address incompatibilities, some incidents may not be represented and the information on this map should not be viewed as the legal representation of property boundaries, roads, facilities. etc.

COMPSTAT REPORT

UPCOMING EVENTS

- **Next Countywide CompStat Session:**
Reporting Period 23.01: January 01, 2023 thru
February 04, 2023.