

COMPSTAT REPORT



CRIME STATISTICS – COUNTYWIDE

Period 23.01: January 01, 2023 – February 04, 2023

Sheriff Michael J. Chitwood

Chief Deputy Brian Henderson

COMPSTAT STATISTICAL CRIME COMPARISON TO PREVIOUS 35 DAY PERIODS

COUNTYWIDE	9/18/2022	1/1/2023		10/23/2022	1/1/2023		11/27/2022	1/1/2023		3 Periods
Volusia County Sheriff's Office	10/22/2022	2/4/2023		11/26/2022	2/4/2023		12/31/2022	2/4/2023		Average %
VCSO Offense Data	Current - 3	Current (35d)	% Change	Current - 2	Current (35d)	% Change	Current - 1	Current (35d)	% Change	Change
Homicides	3	0	-100%	0	0	0%	1	<u>0</u>	-100%	-67%
Auto Thefts	16	14	-13%	20	14	-30%	10	<u>14</u>	40%	-1%
Total Burglaries	34	19	-44%	15	19	27%	15	19	27%	3%
Residence	32	12	-63%	11	12	9%	7	<u>12</u>	71%	6%
Non Residence	2	7	250%	4	7	75%	8	<u>7</u>	-13%	104%
Total Larcenies	71	85	20%	82	85	4%	57	85	49%	24%
Larcenies	33	39	18%	40	39	-3%	32	<u>39</u>	22%	13%
Larceny Carbreak	22	25	14%	16	25	56%	7	<u>25</u>	257%	109%
Larceny Shoplifting	13	20	54%	24	20	-17%	15	<u>20</u>	33%	24%
Larceny Bicycle	3	1	-67%	2	1	-50%	3	<u>1</u>	-67%	-61%
Total Robberies	23	13	-43%	7	13	86%	17	13	-24%	6%
Armed	4	3	-25%	2	3	50%	6	<u>3</u>	-50%	-8%
Strongarmed	19	10	-47%	5	10	100%	11	<u>10</u>	-9%	15%
Total Agg. Assaults/Bat.	50	45	-10%	50	45	-10%	46	45	-2%	-7%
Agg. Assaults/Batteries	22	18	-18%	25	18	-28%	20	<u>18</u>	-10%	-19%
Agg. Domestic Assault/Batteries	28	27	-4%	25	27	8%	26	<u>27</u>	4%	3%
Person Shot	0	0	0%	0	0	0%	0	<u>0</u>	0%	0%
Total Sexual Bat.	9	7	-22%	6	7	17%	9	7	-22%	-9%
Sexual Battery	3	1	-67%	1	1	0%	3	<u>1</u>	-67%	-44%
Sexual Battery Child	6	6	0%	5	6	20%	6	<u>6</u>	0%	7%
Total Part One Crimes	206	183	-11%	180	183	2%	155	183	18%	3%
Part One Property Crimes	121	118	-2%	117	118	1%	82	<u>118</u>	44%	14%
Part One Person Crimes	85	65	-24%	63	65	3%	73	<u>65</u>	-11%	-10%
Total Calls For Service	10,742	9,708	-10%	9,652	9,708	1%	9,455	9,708	3%	-2%
Firearm Offenses	19	17	-11%	12	17	42%	16	<u>17</u>	6%	12%
All Domestic Violence Cases	192	117	-39%	117	117	0%	120	<u>117</u>	-3%	-14%

January 1, 2023 through February 4, 2023 compared to the same periods in 2021 and 2022

Volusia County Sheriff's Office	YTD	YTD	2021-2022	YTD	YTD	2022-2023	YTD	YTD	2021-2023
COUNTYWIDE	2021	2022	% Change	2022	2023	%Change	2021	2023	%Change
Homicides	3	0	-100%	0	0	0%	3	<u>0</u>	-100%
Auto Thefts	15	20	33%	20	14	-30%	15	<u>14</u>	-7%
Total Burglaries	18	19	6%	19	19	0%	18	19	6%
Residence	17	15	-12%	15	12	-20%	17	<u>12</u>	-29%
Non Residence	1	4	300%	4	7	75%	1	<u>7</u>	600%
Total Larcenies	96	111	16%	111	85	-23%	96	85	-11%
Larcenies	52	69	33%	69	39	-43%	52	<u>39</u>	-25%
Larceny Carbreak	23	21	-9%	21	25	19%	23	<u>25</u>	9%
Larceny Shoplifting	16	17	6%	17	20	18%	16	<u>20</u>	25%
Larceny Bicycle	5	4	-20%	4	1	-75%	5	<u>1</u>	-80%
Total Robberies	11	11	0%	11	13	18%	11	13	18%
Armed	0	3	N/A	3	3	0%	0	<u>3</u>	N/A
Strongarmed	11	8	-27%	8	10	25%	11	<u>10</u>	-9%
Total Agg. Assaults/Bat.	36	41	14%	41	45	10%	36	45	25%
Agg. Assaults/Batteries	11	22	100%	22	18	-18%	11	<u>18</u>	64%
Agg. Domestic Assault/Batteries	25	19	-24%	19	27	42%	25	<u>27</u>	8%
Person Shot	1	5	400%	5	0	-100%	1	<u>0</u>	-100%
Total Sexual Bat.	3	13	333%	13	7	-46%	3	7	133%
Sexual Battery	0	1	N/A	1	1	0%	0	<u>1</u>	N/A
Sexual Battery Child	3	12	300%	12	6	-50%	3	<u>6</u>	100%
Total Part One Crimes	182	215	18%	215	183	-15%	182	183	1%
Part One Property Crimes	129	150	16%	150	118	-21%	129	<u>118</u>	-9%
Part One Person Crimes	53	65	23%	65	65	0%	53	<u>65</u>	23%
Total Calls For Service	10,450	10,133	-3%	10,133	10,008	-1%	10,450	10,008	-4%
Firearm Offenses	2	15	650%	15	17	13%	2	<u>17</u>	750%
All Domestic Violence Cases	122	121	-1%	121	117	-3%	122	<u>117</u>	-4%

NOTE: This Crime data is preliminary and subject to reclassification upon further investigation. The data above reflects the total number of offenses, it does not indicate the total number of incidents. There were incidents that did not code into either district. These are included in the Countywide Total. N/A = Not Applicable

Last UCR build date: 2/6/2023 3:30:00 PM

Volusia County Sheriff's Office	11/27/2022	1/1/2023	Percent	1/1/2022	1/1/2023	Percent
Arrest Data	12/31/2022	2/4/2023	Change	2/4/2022	2/4/2023	Change
Homicides	0	0	0%	0	<u>0</u>	0%
Auto Thefts	4	6	50%	6	<u>6</u>	0%
Total Burglaries	14	15	7%	16	15	-6%
Residence	3	7	133%	8	<u>7</u>	-13%
Non Residence	11	8	-27%	8	<u>8</u>	0%
Total Larcenies	30	29	-3%	28	29	4%
Larcenies	16	16	0%	15	<u>16</u>	7%
Larceny Carbreak	3	0	-100%	0	<u>0</u>	0%
Larceny Shoplifting	11	13	18%	13	<u>13</u>	0%
Larceny Bicycle	0	0	0%	0	<u>0</u>	0%
Total Robberies	2	7	250%	5	7	40%
Armed	0	0	0%	0	<u>0</u>	0%
Strongarmed	2	7	250%	5	<u>7</u>	40%
Total Agg. Assaults/Batteries	37	30	-19%	27	30	11%
Agg. Assaults/Batteries	37	30	-19%	27	<u>30</u>	11%
Agg. Domestic/Batteries	0	0	0%	0	<u>0</u>	0%
Total Sexual Batteries	2	9	350%	4	9	125%
Sexual Battery	0	2	N/A	2	<u>2</u>	0%
Sexual Battery Child	2	4	100%	2	<u>4</u>	100%
Total Part 1 Arrests	89	96	8%	86	96	12%
Non-Violent Crime Arrests	48	50	4%	50	50	0%
Violent Crime Arrests	41	46	12%	36	46	28%
Prostitution	0	0	0%	0	<u>0</u>	0%
Narcotics	110	137	25%	101	<u>137</u>	36%
Miscellaneous	354	442	25%	439	<u>442</u>	1%
Total Arrests	553	675	22%	627	675	8%
	CompStat	CompStat 1		LY CompStat 1	CompStat 1	

NOTE: This data is to be used internally for Volusia County Sheriff's Office use only. This Crime data is Preliminary and subject to reclassification upon further Investigation. **There were arrest that did not code into either district. These are included in the CityWide Total.** N/A = Not Applicable

January 1, 2023 through February 4, 2023 compared to the same periods in 2021 and 2022

VCSO Countywide Clearances	YTD 2021					YTD 2022					YTD 2023				
	Offense	Clrs	% Clr	Adult	Juv	Offense	Clrs	% Clr	Adult	Juv	Offense	Clrs	% Clr	Adult	Juv
Homicides	3	2	67%	2	0	0	0	0%	0	0	0	0	0%	0	0
Auto Thefts	15	7	47%	7	0	20	4	20%	4	0	14	5	36%	4	1
Total Burglaries	18	10	56%	10	0	19	8	42%	7	1	19	10	53%	10	0
Residence	17	8	47%	8	0	15	7	47%	7	0	12	7	58%	7	0
Non Residence	1	2	200%	2	0	4	1	25%	0	1	7	3	43%	3	0
Total Larcenies	96	34	35%	32	2	111	31	28%	25	6	85	26	31%	25	1
Larcenies	52	13	25%	13	0	69	15	22%	11	4	39	11	28%	10	1
Larceny Carbreak	23	5	22%	4	1	21	3	14%	1	2	25	4	16%	4	0
Larceny Shoplifting	16	14	88%	13	1	17	12	71%	12	0	20	11	55%	11	0
Larceny Bicycle	5	2	40%	2	0	4	1	25%	1	0	1	0	0%	0	0
Total Robberies	11	8	73%	8	0	11	9	82%	7	2	13	13	100%	12	1
Armed	0	0	0%	0	0	3	2	67%	2	0	3	4	133%	4	0
Strongarmed	11	8	73%	8	0	8	7	88%	5	2	10	9	90%	8	1
Total Agg. Assaults/Bat.	36	32	89%	28	4	41	33	80%	26	7	45	36	80%	30	6
Agg. Assaults/Batteries	11	10	91%	8	2	22	15	68%	9	6	18	14	78%	11	3
Agg. Domestic Assault/Batteries	25	22	88%	20	2	19	18	95%	17	1	27	22	81%	19	3
Person Shot	1	1	100%	1	0	5	2	40%	0	2	0	0	0%	0	0
Total Sexual Bat.	3	4	133%	2	2	13	8	62%	6	2	7	8	114%	5	3
Sexual Battery	0	0	0%	0	0	1	3	300%	3	0	1	1	100%	1	0
Sexual Battery Child	3	4	133%	2	2	12	5	42%	3	2	6	7	117%	4	3
Total Part One Crimes	182	97	53%	93	8	215	93	43%	75	18	183	98	54%	86	12
Part One Property Crimes	129	51	40%	49	2	150	43	29%	36	7	118	41	35%	39	2
Part One Person Crimes	53	46	87%	44	6	65	50	77%	39	11	65	57	88%	47	10

NOTE: This Crime data is preliminary and subject to reclassification upon further investigation. The data above reflects the total number of offenses, it does not indicate the total number of incidents.

Last UCR build date: 2/6/2023 3:30:00 PM

COMPSTAT REPORT



WEST VOLUSIA

Period 23.01: January 01, 2023 – February 04, 2023

Sheriff Michael J. Chitwood

Chief Deputy Brian Henderson

COMPSTAT REPORT



CRIME STATISTICS – DISTRICT 4

Period 23.01: January 01, 2023 – February 04, 2023

Captain Kyle McDaniel

COMPSTAT STATISTICAL CRIME COMPARISON TO PREVIOUS 35 DAY PERIODS

District 4	9/18/2022	1/1/2023		10/23/2022	1/1/2023		11/27/2022	1/1/2023		3 Periods
Volusia County Sheriff's Office	10/22/2022	2/4/2023		11/26/2022	2/4/2023		12/31/2022	2/4/2023		Average %
VCSO Offense Data	Current - 3	Current (35d)	% Change	Current - 2	Current (35d)	% Change	Current - 1	Current (35d)	% Change	Change
Homicides	1	0	-100%	0	0	0%	0	<u>0</u>	0%	-33%
Auto Thefts	5	4	-20%	5	4	-20%	4	<u>4</u>	0%	-13%
Total Burglaries	10	4	-60%	3	4	33%	4	4	0%	-9%
Residence	10	3	-70%	2	3	50%	1	<u>3</u>	200%	60%
Non Residence	0	1	N/A	1	1	0%	3	<u>1</u>	-67%	-22%
Total Larcenies	37	40	8%	51	40	-22%	23	40	74%	20%
Larcenies	10	9	-10%	19	9	-53%	11	<u>9</u>	-18%	-27%
Larceny Carbreak	16	14	-13%	10	14	40%	2	<u>14</u>	600%	209%
Larceny Shoplifting	10	17	70%	21	17	-19%	10	<u>17</u>	70%	40%
Larceny Bicycle	1	0	-100%	1	0	-100%	0	<u>0</u>	0%	-67%
Total Robberies	12	9	-25%	4	9	125%	11	9	-18%	27%
Armed	3	2	-33%	1	2	100%	4	<u>2</u>	-50%	6%
Strongarmed	9	7	-22%	3	7	133%	7	<u>7</u>	0%	37%
Total Agg. Assaults/Bat.	20	26	30%	24	26	8%	21	26	24%	21%
Agg. Assaults/Batteries	7	13	86%	9	13	44%	11	<u>13</u>	18%	49%
Agg. Domestic Assault/Batteries	13	13	0%	15	13	-13%	10	<u>13</u>	30%	6%
Person Shot	0	0	0%	0	0	0%	0	<u>0</u>	0%	0%
Total Sexual Bat.	4	2	-50%	1	2	100%	4	2	-50%	0%
Sexual Battery	1	0	-100%	0	0	0%	1	<u>0</u>	-100%	-67%
Sexual Battery Child	3	2	-33%	1	2	100%	3	<u>2</u>	-33%	11%
Total Part One Crimes	89	85	-4%	88	85	-3%	67	85	27%	6%
Part One Property Crimes	52	48	-8%	59	48	-19%	31	<u>48</u>	55%	10%
Part One Person Crimes	37	37	0%	29	37	28%	36	<u>37</u>	3%	10%
Total Calls For Service	3,017	2,771	-8%	2,945	2,771	-6%	2,917	2,771	-5%	-6%
Firearm Offenses	6	11	83%	4	11	175%	8	<u>11</u>	38%	99%
All Domestic Violence Cases	86	52	-40%	59	52	-12%	59	<u>52</u>	-12%	-21%

NOTE: This Crime data is preliminary and subject to reclassification upon further investigation. The data above reflects the total number of offenses, it does not indicate the total number of incidents. N/A = Not Applicable

Last UCR build date: 2/6/2023 3:30:00 PM

January 1, 2023 through February 4, 2023 compared to the same periods in 2021 and 2022

Volusia County Sheriff's Office	YTD	YTD	2021-2022	YTD	YTD	2022-2023	YTD	YTD	2021-2023	% OF
District 4	2021	2022	% Change	2022	2023	%Change	2021	2023	%Change	COUNTYWIDE
Homicides	0	0	0%	0	0	0%	0	<u>0</u>	0%	0%
Auto Thefts	7	6	-14%	6	4	-33%	7	<u>4</u>	-43%	29%
Total Burglaries	6	6	0%	6	4	-33%	6	4	-33%	21%
Residence	6	3	-50%	3	3	0%	6	<u>3</u>	-50%	25%
Non Residence	0	3	N/A	3	1	-67%	0	<u>1</u>	N/A	14%
Total Larcenies	43	50	16%	50	40	-20%	43	40	-7%	47%
Larcenies	20	27	35%	27	9	-67%	20	<u>9</u>	-55%	23%
Larceny Carbreak	9	10	11%	10	14	40%	9	<u>14</u>	56%	56%
Larceny Shoplifting	12	11	-8%	11	17	55%	12	<u>17</u>	42%	85%
Larceny Bicycle	2	2	0%	2	0	-100%	2	<u>0</u>	-100%	0%
Total Robberies	5	4	-20%	4	9	125%	5	9	80%	69%
Armed	0	1	N/A	1	2	100%	0	<u>2</u>	N/A	67%
Strongarmed	5	3	-40%	3	7	133%	5	<u>7</u>	40%	70%
Total Agg. Assaults/Bat.	11	20	82%	20	26	30%	11	26	136%	N/A
Agg. Assaults/Batteries	6	12	100%	12	13	8%	6	<u>13</u>	117%	72%
Agg. Domestic Assault/Batteries	5	8	60%	8	13	63%	5	<u>13</u>	160%	48%
Person Shot	0	2	N/A	2	0	-100%	0	<u>0</u>	0%	0%
Total Sexual Bat.	2	3	50%	3	2	-33%	2	2	0%	29%
Sexual Battery	0	0	0%	0	0	0%	0	<u>0</u>	0%	0%
Sexual Battery Child	2	3	50%	3	2	-33%	2	<u>2</u>	0%	33%
Total Part One Crimes	74	89	20%	89	85	-4%	74	85	15%	49%
Part One Property Crimes	56	62	11%	62	48	-23%	56	<u>48</u>	-14%	41%
Part One Person Crimes	18	27	50%	27	37	37%	18	<u>37</u>	106%	57%
Total Calls For Service	3,391	2,917	-14%	2,917	2,853	-2%	3,391	2,853	-16%	29%
Firearm Offenses	1	6	500%	6	11	83%	1	<u>11</u>	1000%	65%
All Domestic Violence Cases	35	48	37%	48	52	8%	35	<u>52</u>	49%	44%

NOTE: This Crime data is preliminary and subject to reclassification upon further investigation. The data above reflects the total number of offenses, it does not indicate the total number of incidents. There were incidents that did not code into either district. These are included in the Countywide Total. N/A = Not Applicable

Last UCR build date: 2/6/2023 3:30:00 PM

January 1, 2023 through February 4, 2023 compared to the same periods in 2021 and 2022

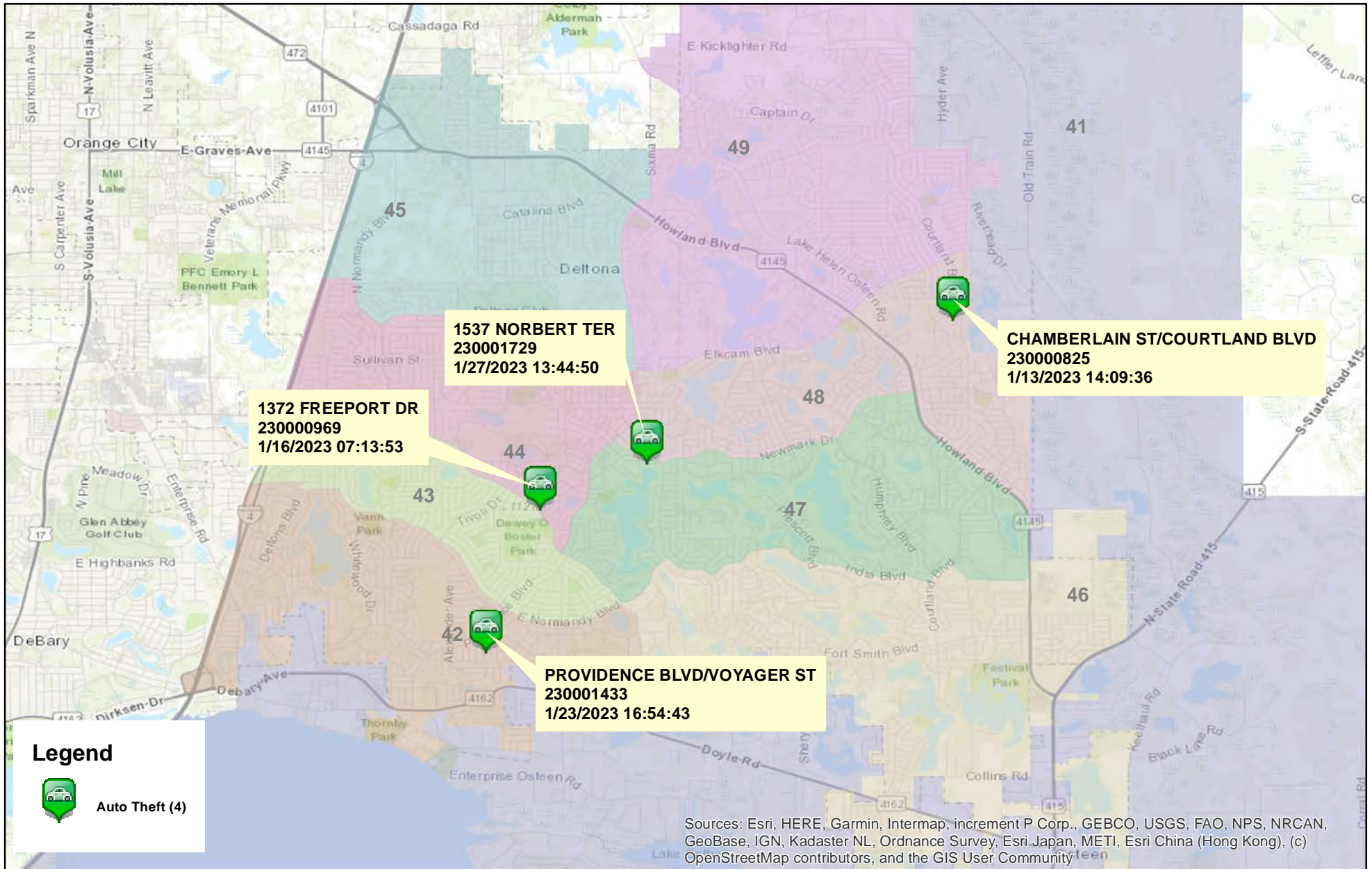
Volusia County Sheriff's Office District 4 Clearances	YTD 2021					YTD 2022					YTD 2023				
	Offense	Clrs	% Clr	Adult	Juv	Offense	Clrs	% Clr	Adult	Juv	Offense	Clrs	% Clr	Adult	Juv
Homicides	0	0	0%	0	0	0	0	0%	0	0	0	<u>0</u>	0%	0	0
Auto Thefts	7	3	43%	3	0	6	0	0%	0	0	4	<u>1</u>	25%	1	0
Total Burglaries	6	2	33%	2	0	6	2	33%	1	1	4	0	0%	0	0
Residence	6	2	33%	2	0	3	1	33%	1	0	3	<u>0</u>	0%	0	0
Non Residence	0	0	0%	0	0	3	1	33%	0	1	1	<u>0</u>	0%	0	0
Total Larcenies	43	18	42%	17	1	50	16	32%	11	5	40	16	40%	15	1
Larcenies	20	4	20%	4	0	27	4	15%	1	3	9	<u>5</u>	56%	4	1
Larceny Carbreak	9	2	22%	1	1	10	3	30%	1	2	14	<u>2</u>	14%	2	0
Larceny Shoplifting	12	11	92%	11	0	11	9	82%	9	0	17	<u>9</u>	53%	9	0
Larceny Bicycle	2	1	50%	1	0	2	0	0%	0	0	0	<u>0</u>	0%	0	0
Total Robberies	5	3	60%	3	0	4	3	75%	1	2	9	8	89%	7	1
Armed	0	0	0%	0	0	1	0	0%	0	0	2	<u>2</u>	100%	2	0
Strongarmed	5	3	60%	3	0	3	3	100%	1	2	7	<u>6</u>	86%	5	1
Total Agg. Assaults/Bat.	11	6	55%	4	2	20	17	85%	13	4	26	21	81%	18	3
Agg. Assaults/Batteries	6	3	50%	3	0	12	10	83%	6	4	13	<u>11</u>	85%	9	2
Agg. Domestic Assault/Batteries	5	3	60%	1	2	8	7	88%	7	0	13	<u>10</u>	77%	9	1
Person Shot	0	0	0%	0	0	2	2	100%	0	2	0	<u>0</u>	0%	0	0
Total Sexual Bat.	2	1	50%	1	0	3	6	200%	4	2	2	2	100%	1	1
Sexual Battery	0	0	0%	0	0	0	3	N/A	3	0	0	<u>1</u>	N/A	1	0
Sexual Battery Child	2	1	50%	1	0	3	3	100%	1	2	2	<u>1</u>	50%	0	1
Total Part One Crimes	74	33	45%	31	3	89	44	49%	30	14	85	48	56%	42	6
Part One Property Crimes	56	23	41%	22	1	62	18	29%	12	6	48	<u>17</u>	35%	16	1
Part One Person Crimes	18	10	56%	9	2	27	26	96%	18	8	37	<u>31</u>	84%	26	5

NOTE: This Crime data is preliminary and subject to reclassification upon further investigation. The data above reflects the total number of offenses, it does not indicate the total number of incidents.

Last UCR build date: 2/6/2023 3:30:00 PM

District 4 Auto Thefts

01/01/2023 thru 02/04/2023



Prepared by: VC Crime Center
 Crime Intelligence Analyst
 Volusia Sheriff's Office
 Printed On: 2/7/2023

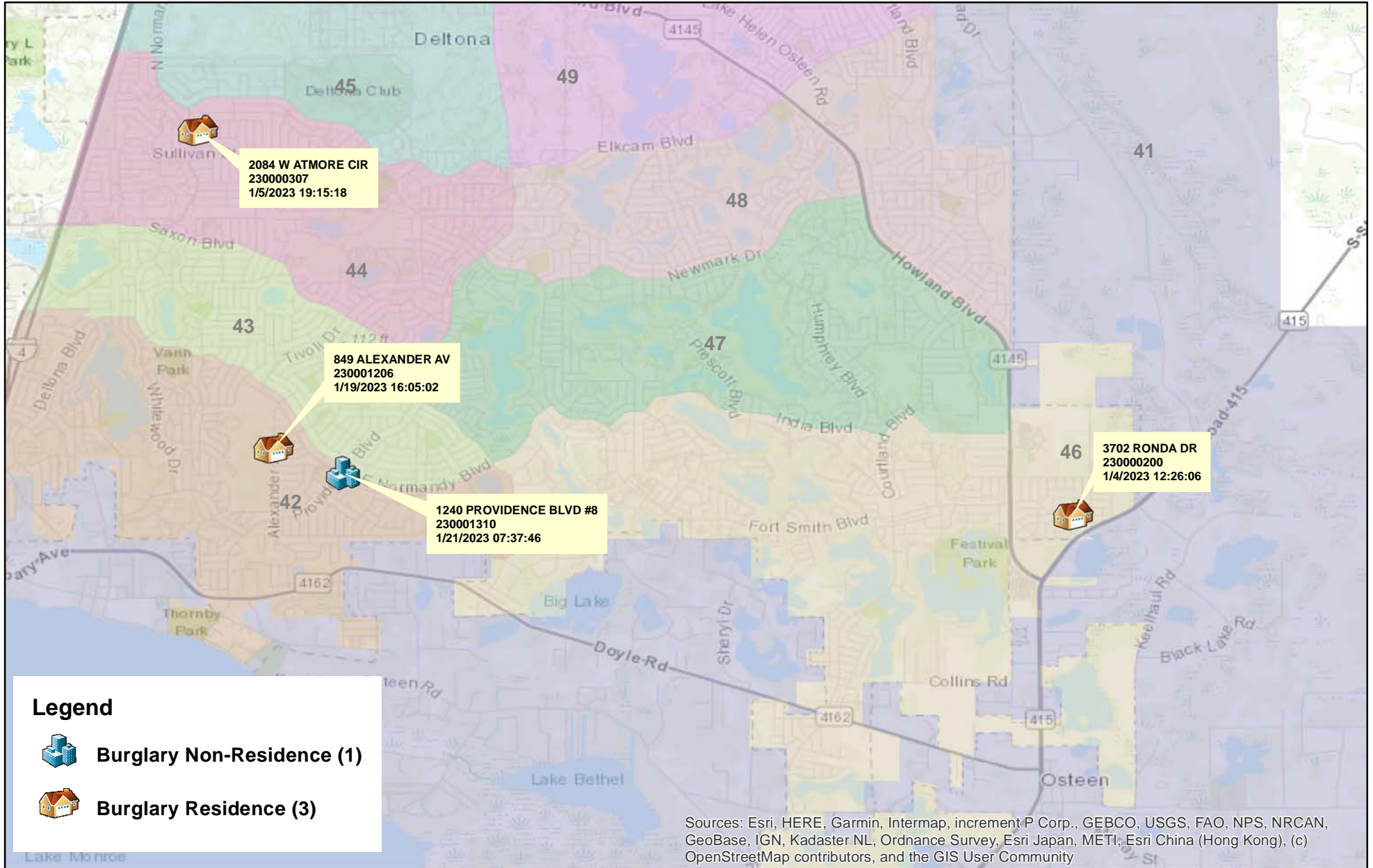
0 0.5 1 2 3 Miles
 * Map reflects total number of Incidents and not total number of victims



This is not a legal document, due to address incompatibilities, some incidents may not be represented and the information on this map should not be viewed as the legal representation of property boundaries, roads, facilities, etc.

District 4 Burglaries

01/01/2023 thru 02/04/2023



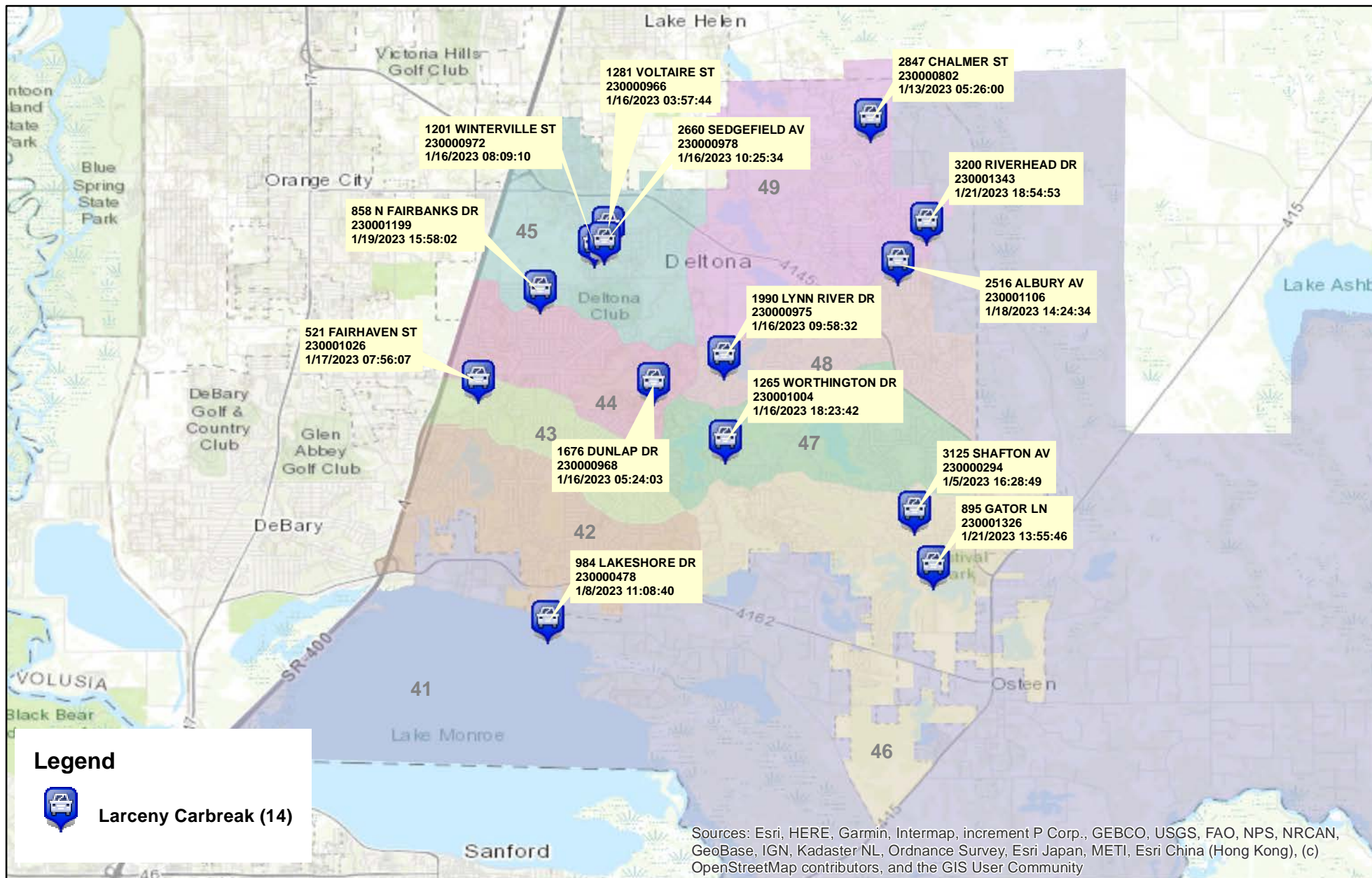
Prepared by: VC Crime Center
 Crime Intelligence Analyst
 Volusia Sheriff's Office
 Printed On: 2/7/2023

0 0.5 1 2 Miles
 * Map reflects total number of Incidents and not total number of victims



This is not a legal document.
 due to address incompatibilities, some incidents may not be represented and the information on this map should not be viewed as the legal representation of property boundaries, roads, facilities, etc.

District 4 Larceny Carbreaks 01/01/2023 thru 02/04/2023



Prepared by: VC Crime Center
 Crime Intelligence Analyst
 Volusia Sheriff's Office
 Printed On: 2/7/2023

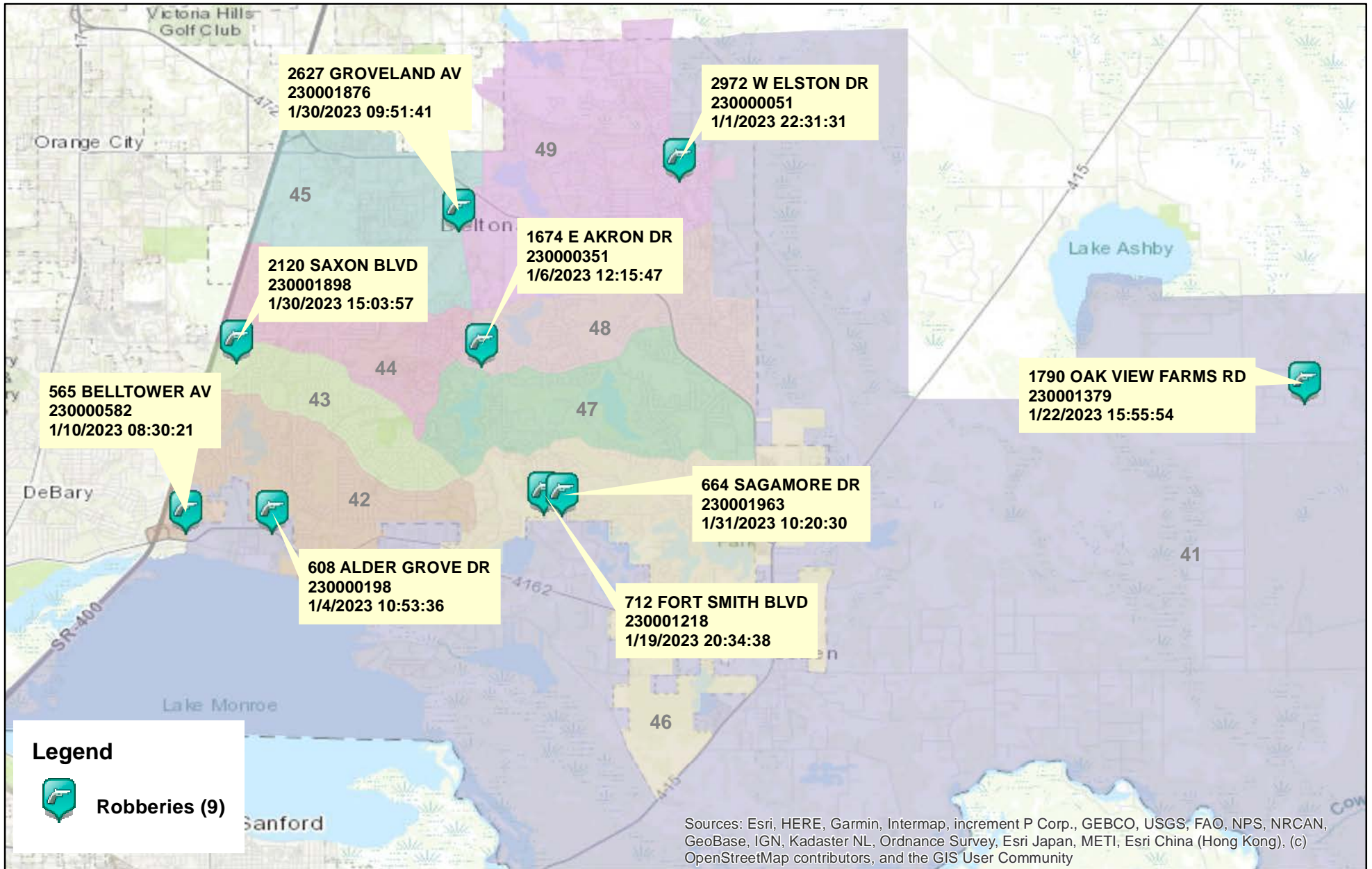
0 0.5 1 2 3 4 Miles
 * Map reflects total number of Incidents and not total number of victims



This is not a legal document. due to address incompatibilities, some incidents may not be represented and the information on this map should not be viewed as the legal representation of property boundaries, roads, facilities. etc.

District 4 Robberies

01/01/2023 thru 02/04/2023



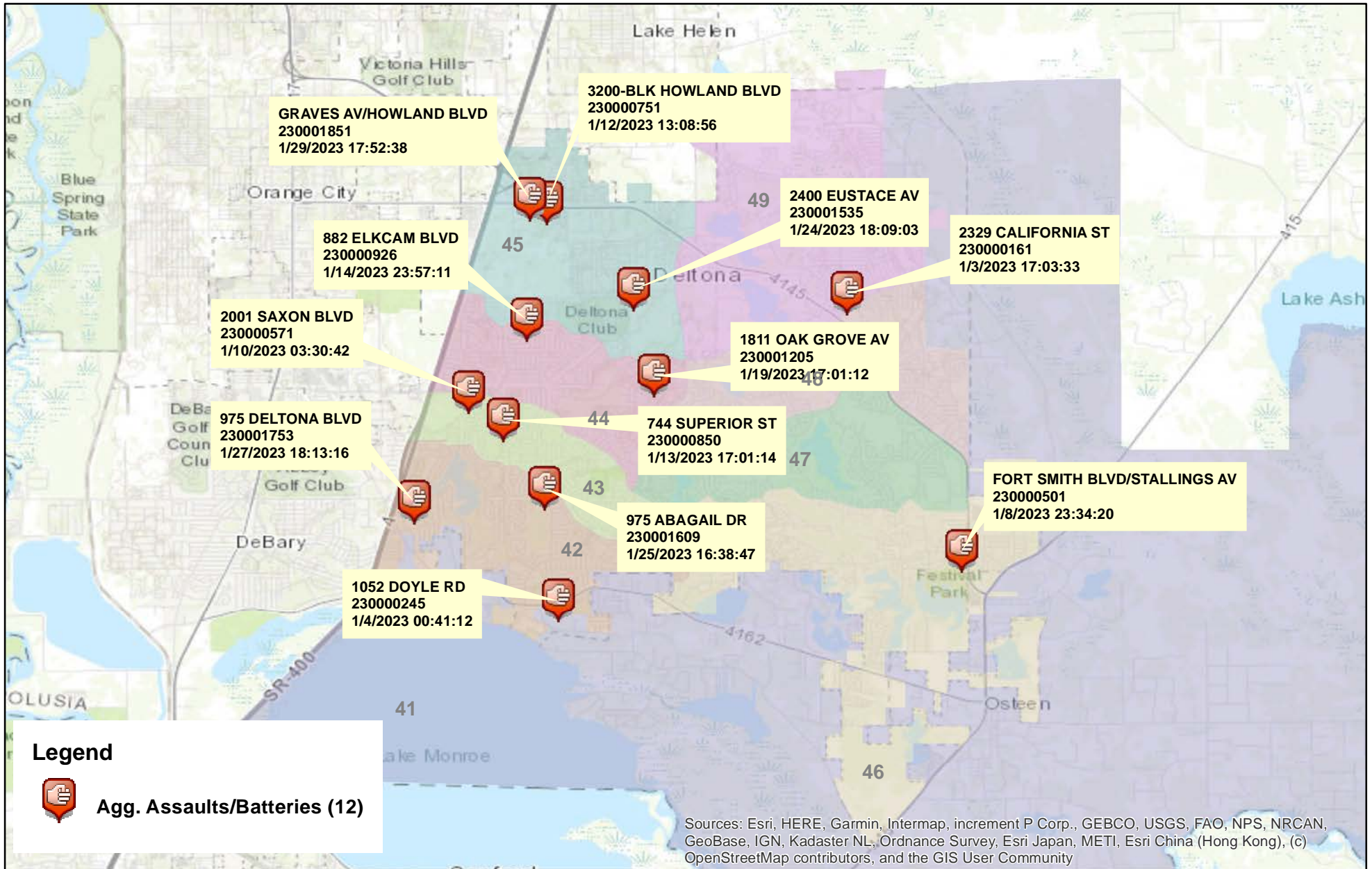
Prepared by: VC Crime Center
 Crime Intelligence Analyst
 Volusia Sheriff's Office
 Printed On: 2/7/2023

0 0.5 1 2 3 4 Miles
 * Map reflects total number of Incidents and not total number of victims



This is not a legal document.
 due to address incompatibilities, some incidents may not be represented and the information on this map should not be viewed as the legal representation of property boundaries, roads, facilities. etc.

District 4 Aggravated Assaults and Batteries 01/01/2023 thru 02/04/2023



Prepared by: VC Crime Center
 Crime Intelligence Analyst
 Volusia Sheriff's Office
 Printed On: 2/7/2023

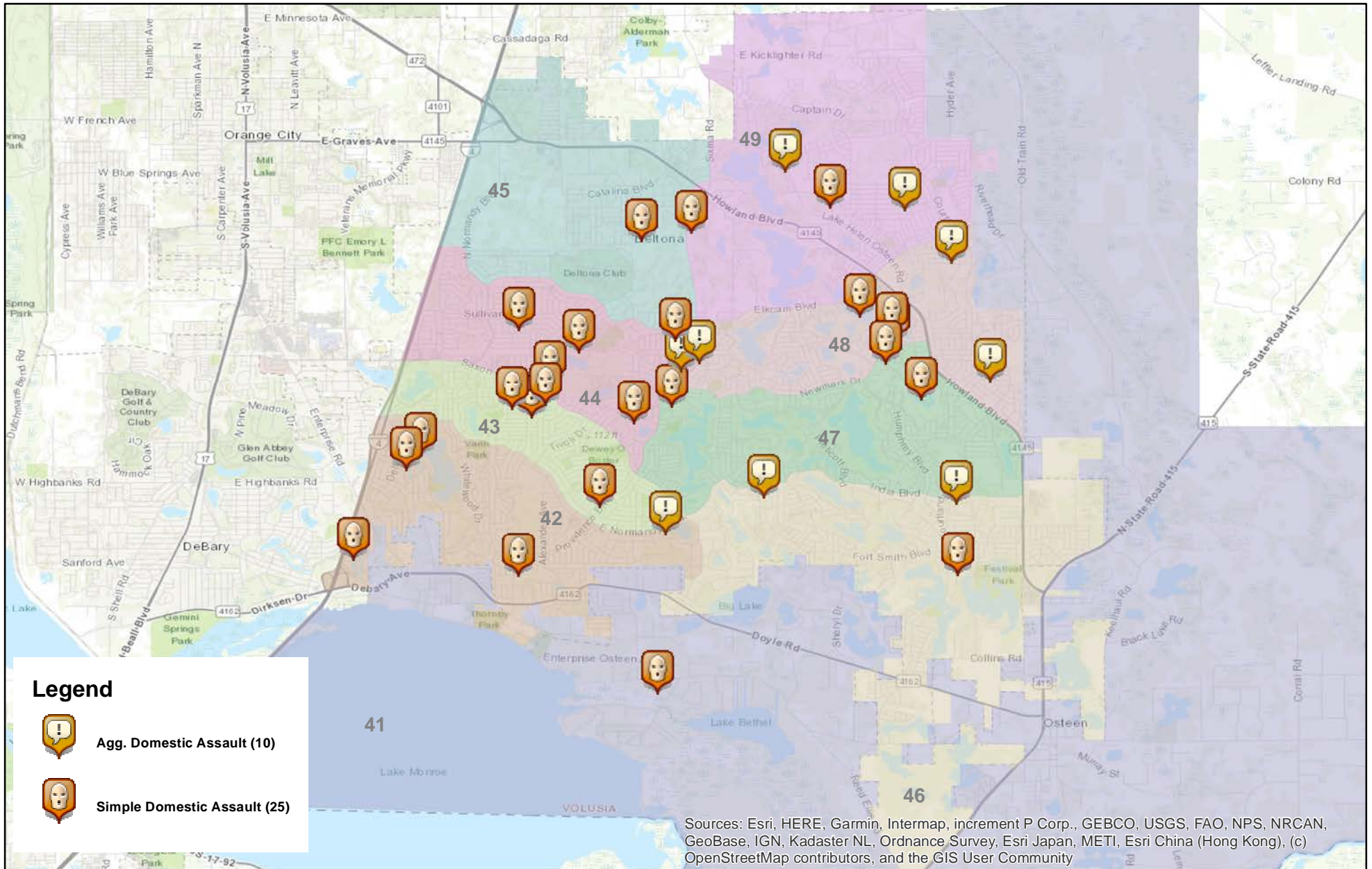
0 0.5 1 2 3 4 Miles
 * Map reflects total number of incidents and not total number of victims



This is not a legal document.
 due to address incompatibilities, some incidents may not be represented and the information on this map should not be viewed as the legal representation of property boundaries, roads, facilities. etc.

District 4 Domestic Assaults and Batteries

01/01/2023 thru 02/04/2023



Prepared by: VC Crime Center
 Crime Intelligence Analyst
 Volusia Sheriff's Office
 Printed On: 2/7/2023



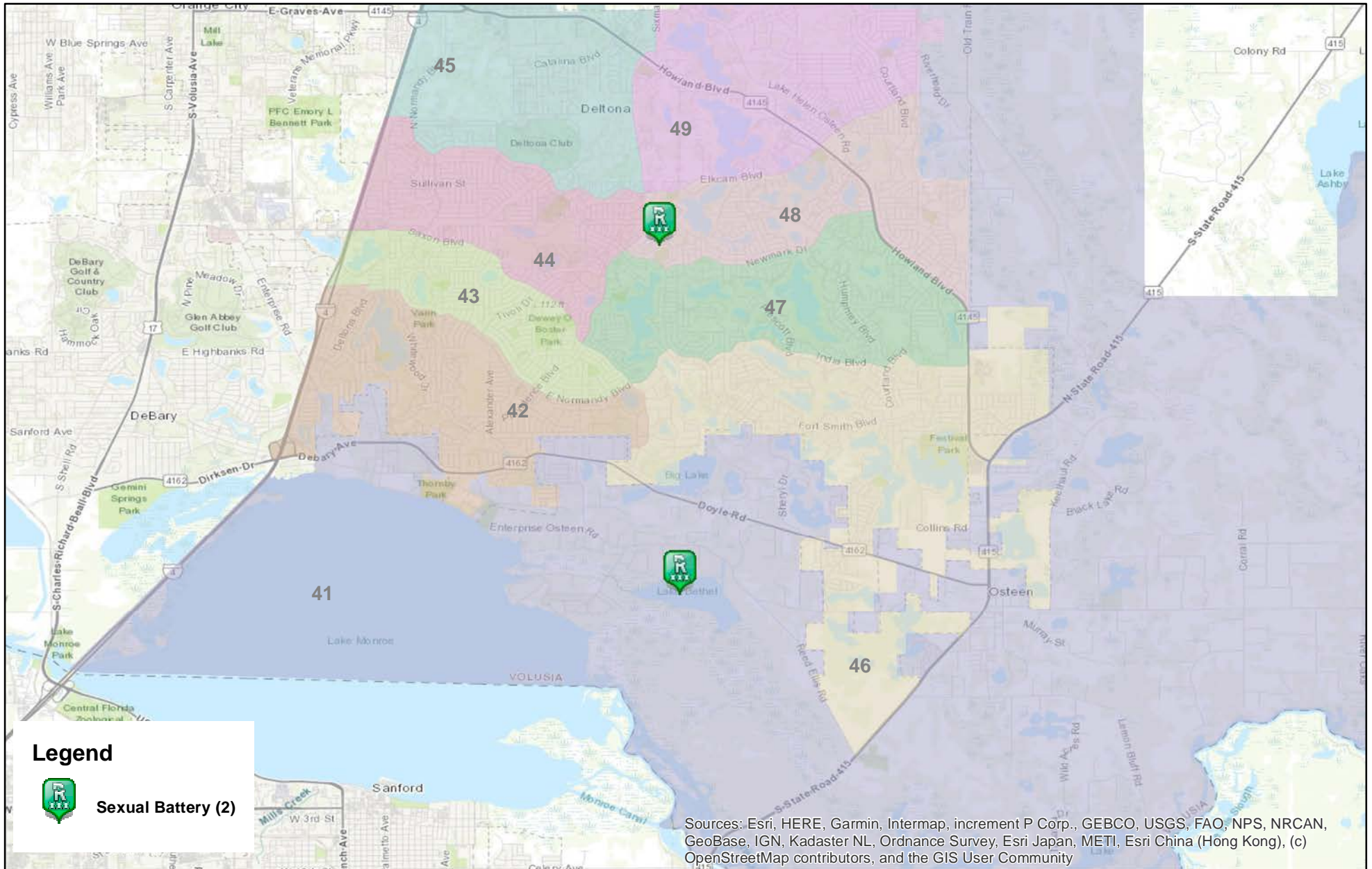
* Map reflects total number of Incidents and not total number of victims



This is not a legal document. due to address incompatibilities, some incidents may not be represented and the information on this map should not be viewed as the legal representation of property boundaries, roads, facilities. etc.



District 4 Sexual Batteries 01/01/2023 thru 02/04/2023



Prepared by: VC Crime Center
 Crime Intelligence Analyst
 Volusia Sheriff's Office
 Printed On: 2/7/2023

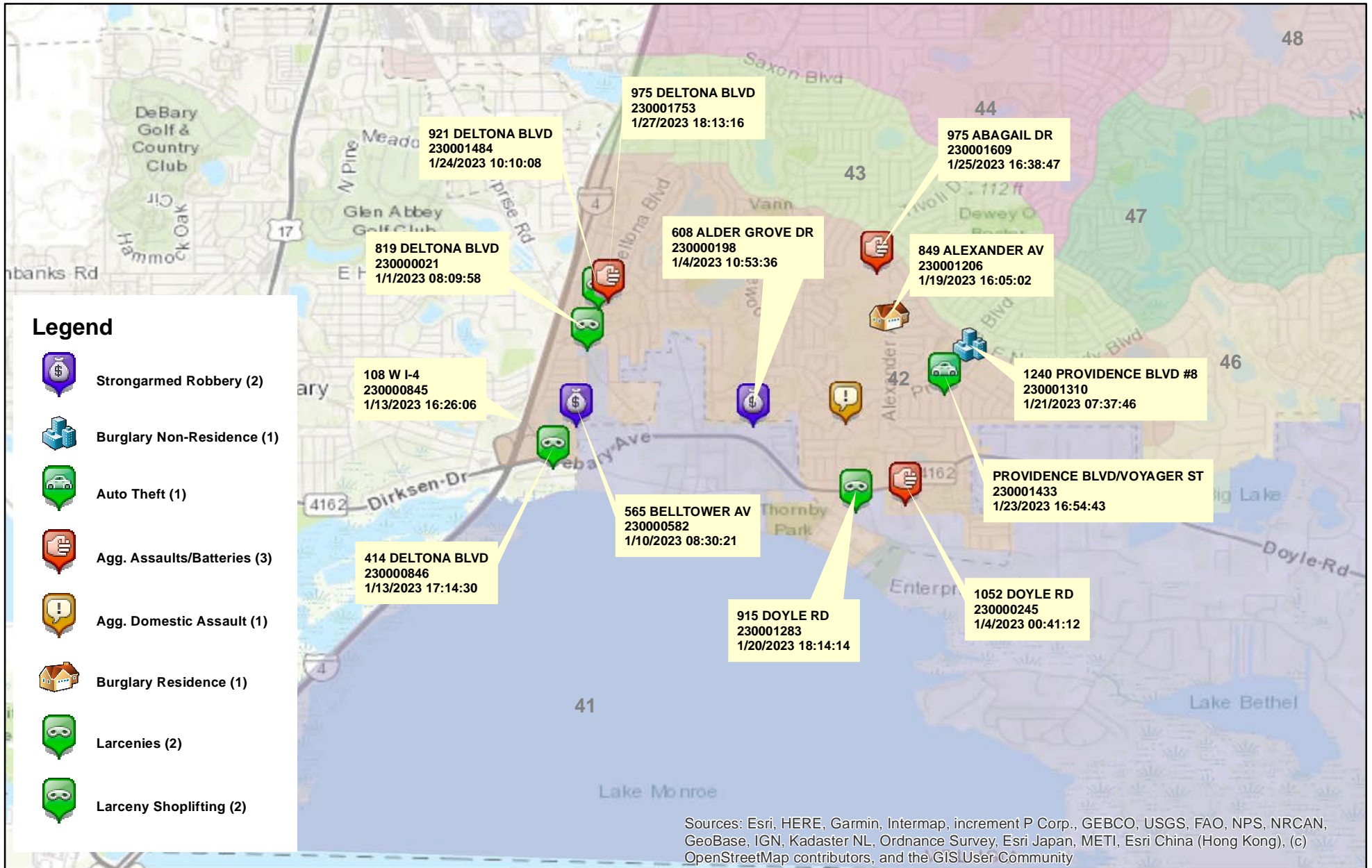
0 0.5 1 2 3 Miles
 * Map reflects total number of Incidents and
 not total number of victims



This is not a legal document.
 due to address incompatibilities, some
 incidents may not be represented and
 the information on this map should not be
 viewed as the legal representation of
 property boundaries, roads, facilities. etc.

District 4 Hot Zone 42

01/01/2023 thru 02/04/2023



Prepared by: VC Crime Center
 Crime Intelligence Analyst
 Volusia Sheriff's Office
 Printed On: 2/7/2023

0 0.5 1 2 Miles
 * Map reflects total number of incidents and not total number of victims



This is not a legal document.
 due to address incompatibilities, some incidents may not be represented and the information on this map should not be viewed as the legal representation of property boundaries, roads, facilities. etc.

District 4 - Part 1 Crimes by Zone 01/01/2023 through 02/04/2023

Volusia County Sheriff's Office	Total	41	42	43	44	45	46	47	48	49
Total	<u>81</u>	<u>11</u>	<u>13</u>	<u>12</u>	<u>8</u>	<u>10</u>	<u>6</u>	<u>4</u>	<u>9</u>	<u>8</u>
Aggravated Assaults	<u>22</u>	<u>0</u>	<u>4</u>	<u>2</u>	<u>3</u>	<u>4</u>	<u>1</u>	<u>2</u>	<u>3</u>	<u>3</u>
Auto Thefts	<u>4</u>	<u>0</u>	<u>1</u>	<u>0</u>	<u>1</u>	<u>0</u>	<u>0</u>	<u>0</u>	<u>2</u>	<u>0</u>
Burglary Non-Residence	<u>1</u>	<u>0</u>	<u>1</u>	<u>0</u>	<u>0</u>	<u>0</u>	<u>0</u>	<u>0</u>	<u>0</u>	<u>0</u>
Burglary Residence	<u>3</u>	<u>0</u>	<u>1</u>	<u>0</u>	<u>1</u>	<u>0</u>	<u>1</u>	<u>0</u>	<u>0</u>	<u>0</u>
Homicide	<u>0</u>	<u>0</u>	<u>0</u>	<u>0</u>	<u>0</u>	<u>0</u>	<u>0</u>	<u>0</u>	<u>0</u>	<u>0</u>
Larceny All Other	<u>9</u>	<u>0</u>	<u>2</u>	<u>1</u>	<u>2</u>	<u>1</u>	<u>0</u>	<u>1</u>	<u>1</u>	<u>1</u>
Larceny Carbreak	<u>14</u>	<u>1</u>	<u>0</u>	<u>1</u>	<u>1</u>	<u>4</u>	<u>2</u>	<u>1</u>	<u>1</u>	<u>3</u>
Larceny Shoplifting	<u>17</u>	<u>8</u>	<u>2</u>	<u>7</u>	<u>0</u>	<u>0</u>	<u>0</u>	<u>0</u>	<u>0</u>	<u>0</u>
Robbery Armed	<u>2</u>	<u>0</u>	<u>0</u>	<u>1</u>	<u>0</u>	<u>0</u>	<u>1</u>	<u>0</u>	<u>0</u>	<u>0</u>
Robbery Strongarmed	<u>7</u>	<u>1</u>	<u>2</u>	<u>0</u>	<u>0</u>	<u>1</u>	<u>1</u>	<u>0</u>	<u>1</u>	<u>1</u>
Sexual Battery	<u>2</u>	<u>1</u>	<u>0</u>	<u>0</u>	<u>0</u>	<u>0</u>	<u>0</u>	<u>0</u>	<u>1</u>	<u>0</u>

*The Aggravated Assault, Auto Theft,& Sexual Battery statistics reflect the total number of incidents, it does not indicate the total number of victims or vehicles.

The Highlighted numbers indicate zones with higher levels of activity.

Last UCR build date: 2/6/2023 3:30:00 PM

COMPSTAT REPORT

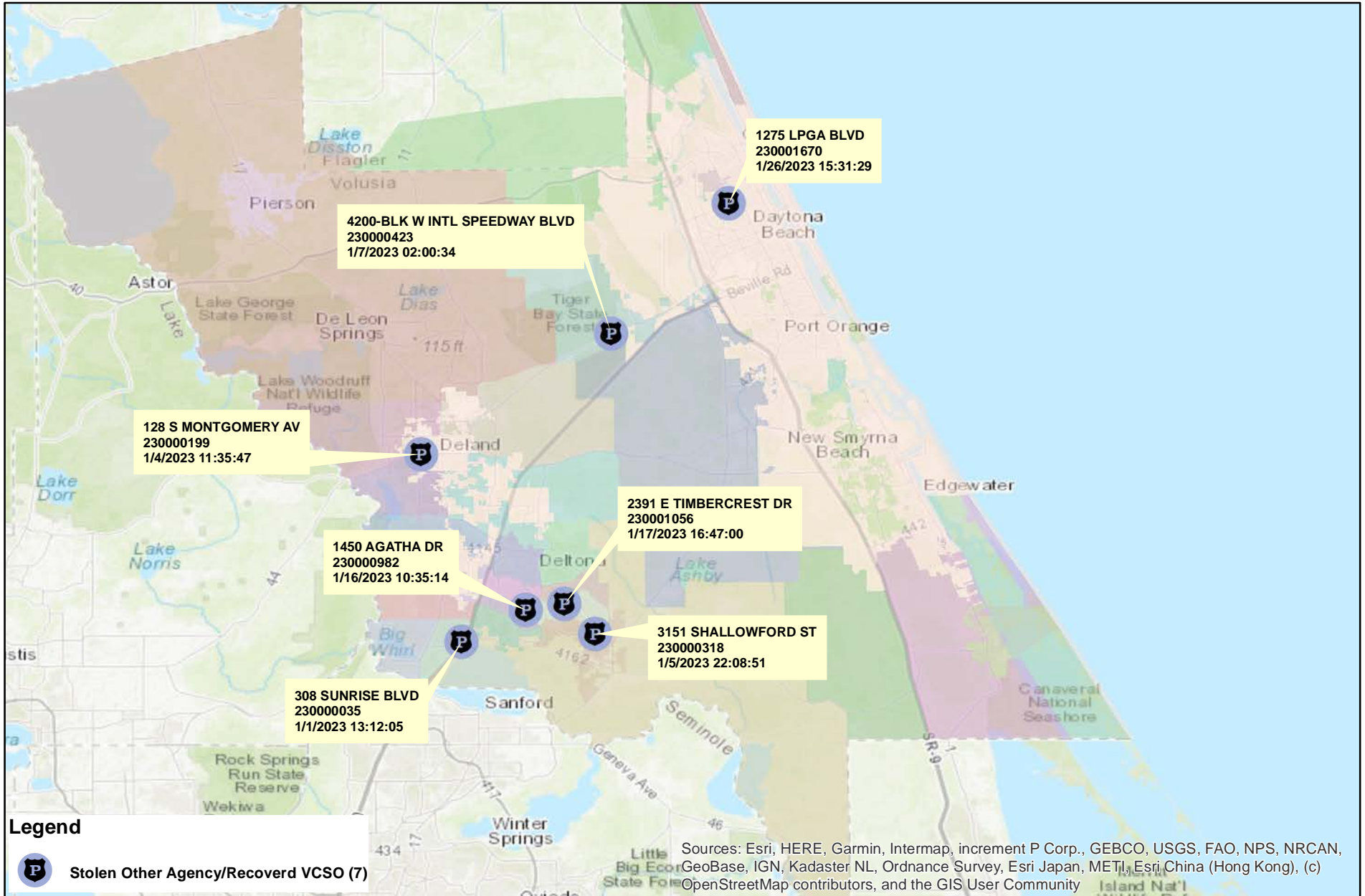


INVESTIGATIVE SERVICES SECTION

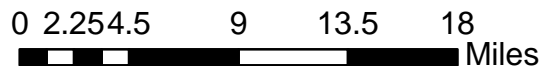
Period 23.01: January 01, 2023 – February 04, 2023

Captain Paul Kammerer

Agencywide Auto Recoveries 01/01/2023 thru 02/04/2023



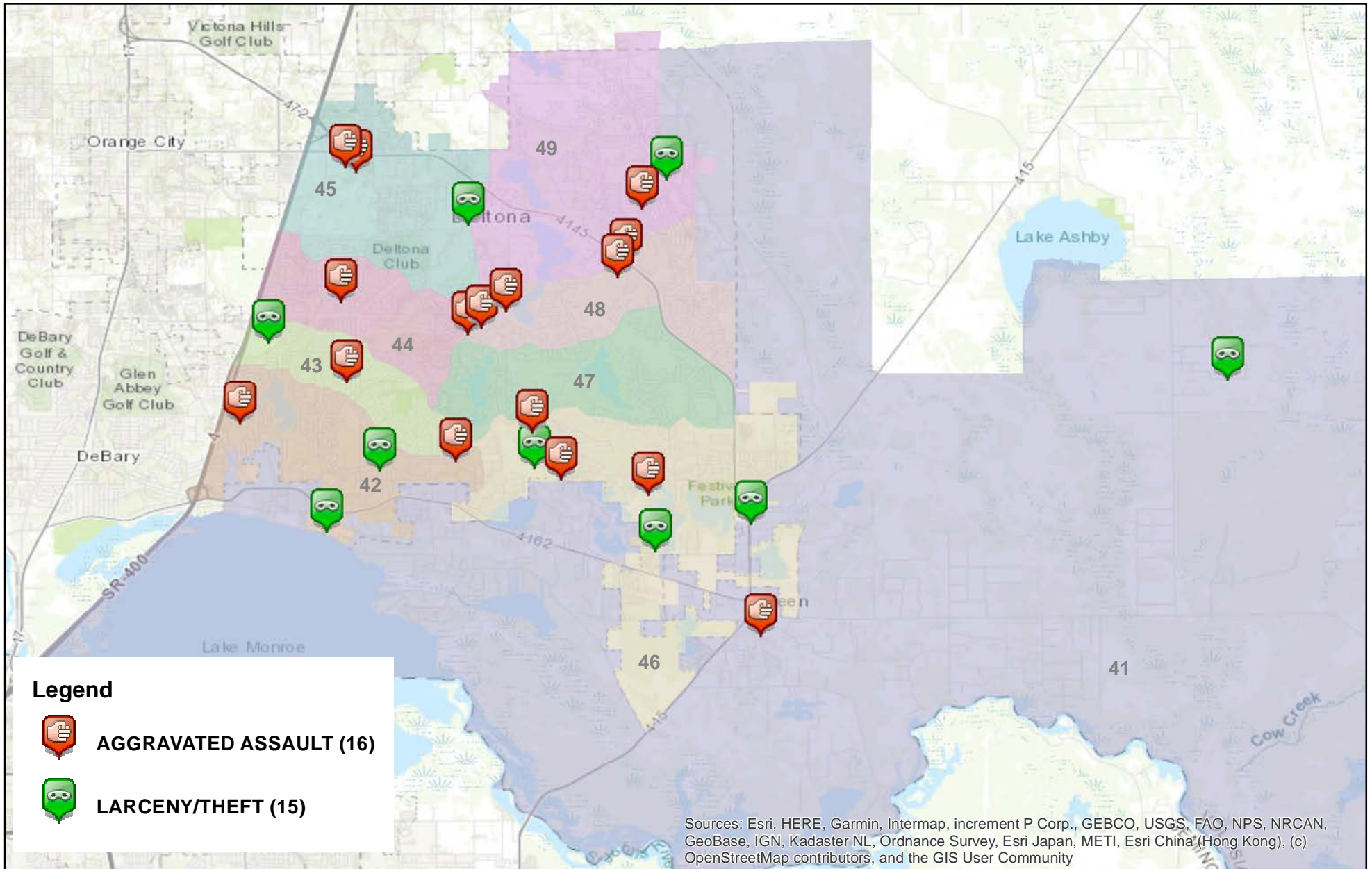
Prepared by: VC Crime Center
Crime Intelligence Analyst
Volusia Sheriff's Office
Printed On: 2/6/2023



This is not a legal document.
Due to address incompatibilities, some incidents may not be represented and the information on this map should not be viewed as the legal representation of property boundaries, roads, facilities, etc.

District 4 Part 1 Arrests by Location

01/01/2023 thru 02/04/2023



Prepared by: VC Crime Center
 Crime Intelligence Analyst
 Volusia Sheriff's Office
 Printed On: 2/7/2023

0 0.5 1 2 3 4 Miles
 * Map reflects total number of Incidents and not total number of victims



This is not a legal document.
 due to address incompatibilities, some incidents may not be represented and the information on this map should not be viewed as the legal representation of property boundaries, roads, facilities. etc.

COMPSTAT REPORT



CRIME STATISTICS – DISTRICT 6

Period 23.01: January 01, 2023 – February 04, 2023

Captain Richard Fortin

COMPSTAT STATISTICAL CRIME COMPARISON TO PREVIOUS 35 DAY PERIODS

District 6	9/18/2022	1/1/2023		10/23/2022	1/1/2023		11/27/2022	1/1/2023		3 Periods
Volusia County Sheriff's Office	10/22/2022	2/4/2023		11/26/2022	2/4/2023		12/31/2022	2/4/2023		Average %
VCSO Offense Data	Current - 3	Current (35d)	% Change	Current - 2	Current (35d)	% Change	Current - 1	Current (35d)	% Change	Change
Homicides	0	0	0%	0	0	0%	0	<u>0</u>	0%	0%
Auto Thefts	2	2	0%	1	2	100%	2	<u>2</u>	0%	33%
Total Burglaries	7	2	-71%	4	2	-50%	3	2	-33%	-52%
Residence	6	0	-100%	4	0	-100%	1	<u>0</u>	-100%	-100%
Non Residence	1	2	100%	0	2	N/A	2	<u>2</u>	0%	33%
Total Larcenies	8	14	75%	5	14	180%	4	14	250%	168%
Larcenies	5	7	40%	4	7	75%	2	<u>7</u>	250%	122%
Larceny Carbreak	2	5	150%	0	5	N/A	1	<u>5</u>	400%	183%
Larceny Shoplifting	1	2	100%	1	2	100%	1	<u>2</u>	100%	100%
Larceny Bicycle	0	0	0%	0	0	0%	0	<u>0</u>	0%	0%
Total Robberies	4	1	-75%	0	1	N/A	1	1	0%	-25%
Armed	1	0	-100%	0	0	0%	0	<u>0</u>	0%	-33%
Strongarmed	3	1	-67%	0	1	N/A	1	<u>1</u>	0%	-22%
Total Agg. Assaults/Bat.	5	1	-80%	1	1	0%	6	1	-83%	-54%
Agg. Assaults/Batteries	2	0	-100%	0	0	0%	2	<u>0</u>	-100%	-67%
Agg. Domestic Assault/Batteries	3	1	-67%	1	1	0%	4	<u>1</u>	-75%	-47%
Person Shot	0	0	0%	0	0	0%	0	<u>0</u>	0%	0%
Total Sexual Bat.	1	1	0%	1	1	0%	2	1	-50%	-17%
Sexual Battery	0	0	0%	1	0	-100%	1	<u>0</u>	-100%	-67%
Sexual Battery Child	1	1	0%	0	1	N/A	1	<u>1</u>	0%	0%
Total Part One Crimes	27	21	-22%	12	21	75%	18	21	17%	23%
Part One Property Crimes	17	18	6%	10	18	80%	9	<u>18</u>	100%	62%
Part One Person Crimes	10	3	-70%	2	3	50%	9	<u>3</u>	-67%	-29%
Total Calls For Service	1,366	1,163	-15%	1,458	1,163	-20%	1,100	1,163	6%	-10%
Firearm Offenses	3	0	-100%	0	0	0%	1	<u>0</u>	-100%	-67%
All Domestic Violence Cases	27	17	-37%	10	17	70%	10	<u>17</u>	70%	34%

NOTE: This Crime data is preliminary and subject to reclassification upon further investigation. The data above reflects the total number of offenses, it does not indicate the total number of incidents. N/A = Not Applicable
 Last UCR build date: 2/6/2023 3:30:00 PM

January 1, 2023 through February 4, 2023 compared to the same periods in 2021 and 2022

Volusia County Sheriff's Office	YTD	YTD	2021-2022	YTD	YTD	2022-2023	YTD	YTD	2021-2023	% OF
District 6	2021	2022	% Change	2022	2023	%Change	2021	2023	%Change	COUNTYWIDE
Homicides	0	0	0%	0	0	0%	0	<u>0</u>	0%	0%
Auto Thefts	2	1	-50%	1	2	100%	2	<u>2</u>	0%	14%
Total Burglaries	5	4	-20%	4	2	-50%	5	2	-60%	11%
Residence	5	4	-20%	4	0	-100%	5	<u>0</u>	-100%	0%
Non Residence	0	0	0%	0	2	N/A	0	<u>2</u>	N/A	29%
Total Larcenies	12	11	-8%	11	14	27%	12	14	17%	16%
Larcenies	9	6	-33%	6	7	17%	9	<u>7</u>	-22%	18%
Larceny Carbreak	3	3	0%	3	5	67%	3	<u>5</u>	67%	20%
Larceny Shoplifting	0	2	N/A	2	2	0%	0	<u>2</u>	N/A	10%
Larceny Bicycle	0	0	0%	0	0	0%	0	<u>0</u>	0%	0%
Total Robberies	4	2	-50%	2	1	-50%	4	1	-75%	8%
Armed	0	1	N/A	1	0	-100%	0	<u>0</u>	0%	0%
Strongarmed	4	1	-75%	1	1	0%	4	<u>1</u>	-75%	10%
Total Agg. Assaults/Bat.	2	3	50%	3	1	-67%	2	1	-50%	N/A
Agg. Assaults/Batteries	0	2	N/A	2	0	-100%	0	<u>0</u>	0%	0%
Agg. Domestic Assault/Batteries	2	1	-50%	1	1	0%	2	<u>1</u>	-50%	4%
Person Shot	0	0	0%	0	0	0%	0	<u>0</u>	0%	0%
Total Sexual Bat.	0	1	N/A	1	1	0%	0	1	N/A	14%
Sexual Battery	0	1	N/A	1	0	-100%	0	<u>0</u>	0%	0%
Sexual Battery Child	0	0	0%	0	1	N/A	0	<u>1</u>	N/A	17%
Total Part One Crimes	25	22	-12%	22	21	-5%	25	21	-16%	12%
Part One Property Crimes	19	16	-16%	16	18	13%	19	<u>18</u>	-5%	15%
Part One Person Crimes	6	6	0%	6	3	-50%	6	<u>3</u>	-50%	5%
Total Calls For Service	1,408	1,238	-12%	1,238	1,204	-3%	1,408	1,204	-14%	12%
Firearm Offenses	0	2	N/A	2	0	-100%	0	<u>0</u>	0%	0%
All Domestic Violence Cases	12	17	42%	17	17	0%	12	<u>17</u>	42%	15%

NOTE: This Crime data is preliminary and subject to reclassification upon further investigation. The data above reflects the total number of offenses, it does not indicate the total number of incidents. There were incidents that did not code into either district. These are included in the Countywide Total. N/A = Not Applicable

Last UCR build date: 2/6/2023 3:30:00 PM

January 1, 2023 through February 4, 2023 compared to the same periods in 2021 and 2022

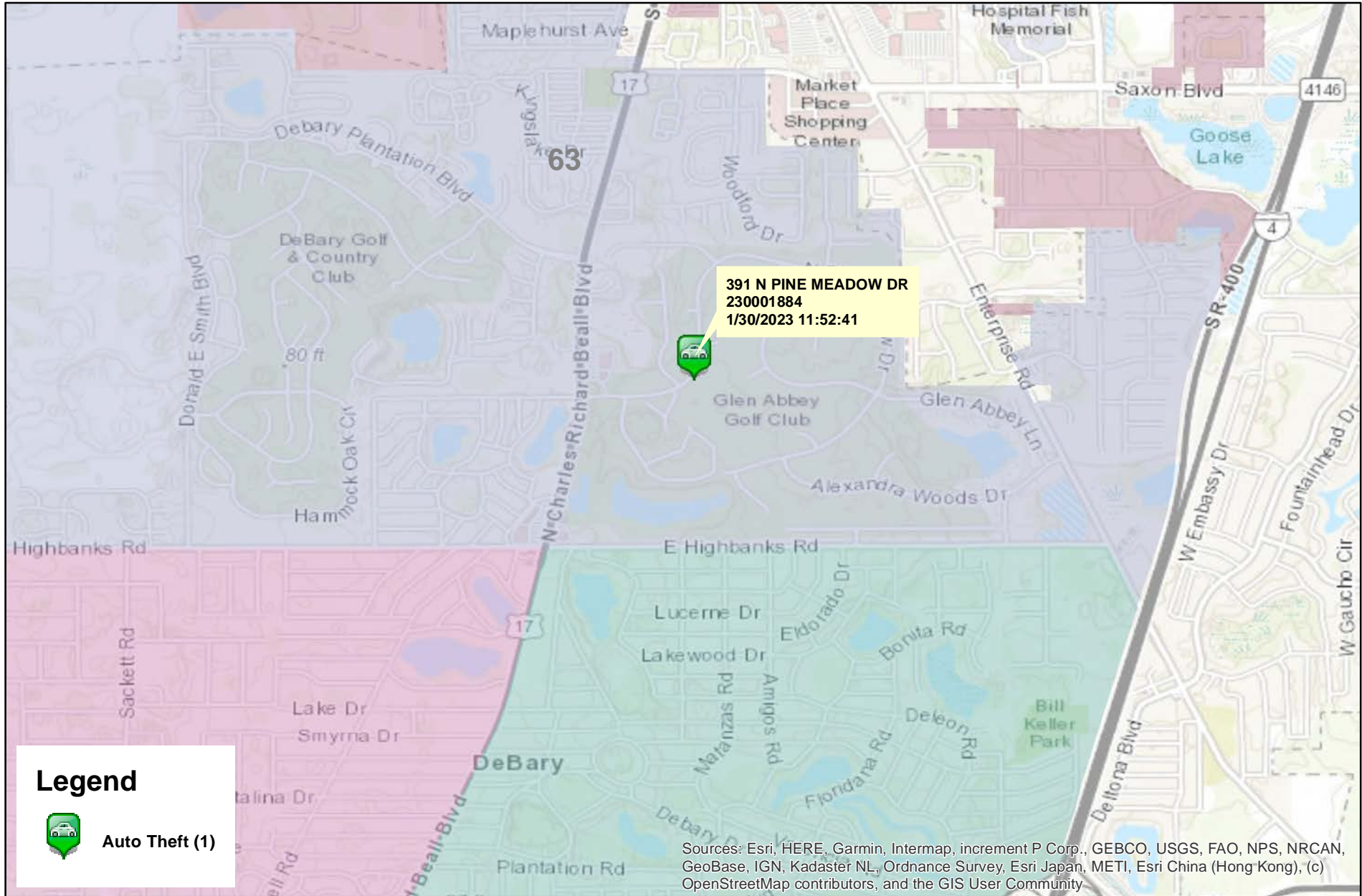
Volusia County Sheriff's Office District 6 Clearances	YTD 2021					YTD 2022					YTD 2023				
	Offense	Clrs	% Clr	Adult	Juv	Offense	Clrs	% Clr	Adult	Juv	Offense	Clrs	% Clr	Adult	Juv
Homicides	0	0	0%	0	0	0	0	0%	0	0	0	<u>0</u>	0%	0	0
Auto Thefts	2	1	50%	1	0	1	0	0%	0	0	2	<u>0</u>	0%	0	0
Total Burglaries	5	1	20%	1	0	4	2	50%	2	0	2	2	100%	2	0
Residence	5	1	20%	1	0	4	2	50%	2	0	0	<u>1</u>	N/A	1	0
Non Residence	0	0	0%	0	0	0	0	0%	0	0	2	<u>1</u>	50%	1	0
Total Larcenies	12	0	0%	0	0	11	2	18%	1	1	14	1	7%	1	0
Larcenies	9	0	0%	0	0	6	2	33%	1	1	7	<u>0</u>	0%	0	0
Larceny Carbreak	3	0	0%	0	0	3	0	0%	0	0	5	<u>0</u>	0%	0	0
Larceny Shoplifting	0	0	0%	0	0	2	0	0%	0	0	2	<u>1</u>	50%	1	0
Larceny Bicycle	0	0	0%	0	0	0	0	0%	0	0	0	<u>0</u>	0%	0	0
Total Robberies	4	3	75%	3	0	2	2	100%	2	0	1	1	100%	1	0
Armed	0	0	0%	0	0	1	1	100%	1	0	0	<u>0</u>	0%	0	0
Strongarmed	4	3	75%	3	0	1	1	100%	1	0	1	<u>1</u>	100%	1	0
Total Agg. Assaults/Bat.	2	2	100%	2	0	3	3	100%	2	1	1	1	100%	1	0
Agg. Assaults/Batteries	0	0	0%	0	0	2	2	100%	1	1	0	<u>0</u>	0%	0	0
Agg. Domestic Assault/Batteries	2	2	100%	2	0	1	1	100%	1	0	1	<u>1</u>	100%	1	0
Person Shot	0	0	0%	0	0	0	0	0%	0	0	0	<u>0</u>	0%	0	0
Total Sexual Bat.	0	0	0%	0	0	1	0	0%	0	0	1	1	100%	1	0
Sexual Battery	0	0	0%	0	0	1	0	0%	0	0	0	<u>0</u>	0%	0	0
Sexual Battery Child	0	0	0%	0	0	0	0	0%	0	0	1	<u>1</u>	100%	1	0
Total Part One Crimes	25	7	28%	7	0	22	9	41%	7	2	21	6	29%	6	0
Part One Property Crimes	19	2	11%	2	0	16	4	25%	3	1	18	<u>3</u>	17%	3	0
Part One Person Crimes	6	5	83%	5	0	6	5	83%	4	1	3	<u>3</u>	100%	3	0

NOTE: This Crime data is preliminary and subject to reclassification upon further investigation. The data above reflects the total number of offenses, it does not indicate the total number of incidents.

Last UCR build date: 2/6/2023 3:30:00 PM

District 6 Auto Thefts

01/01/2023 thru 02/04/2023



Prepared by: VC Crime Center
 Crime Intelligence Analyst
 Volusia Sheriff's Office
 Printed On: 2/7/2023

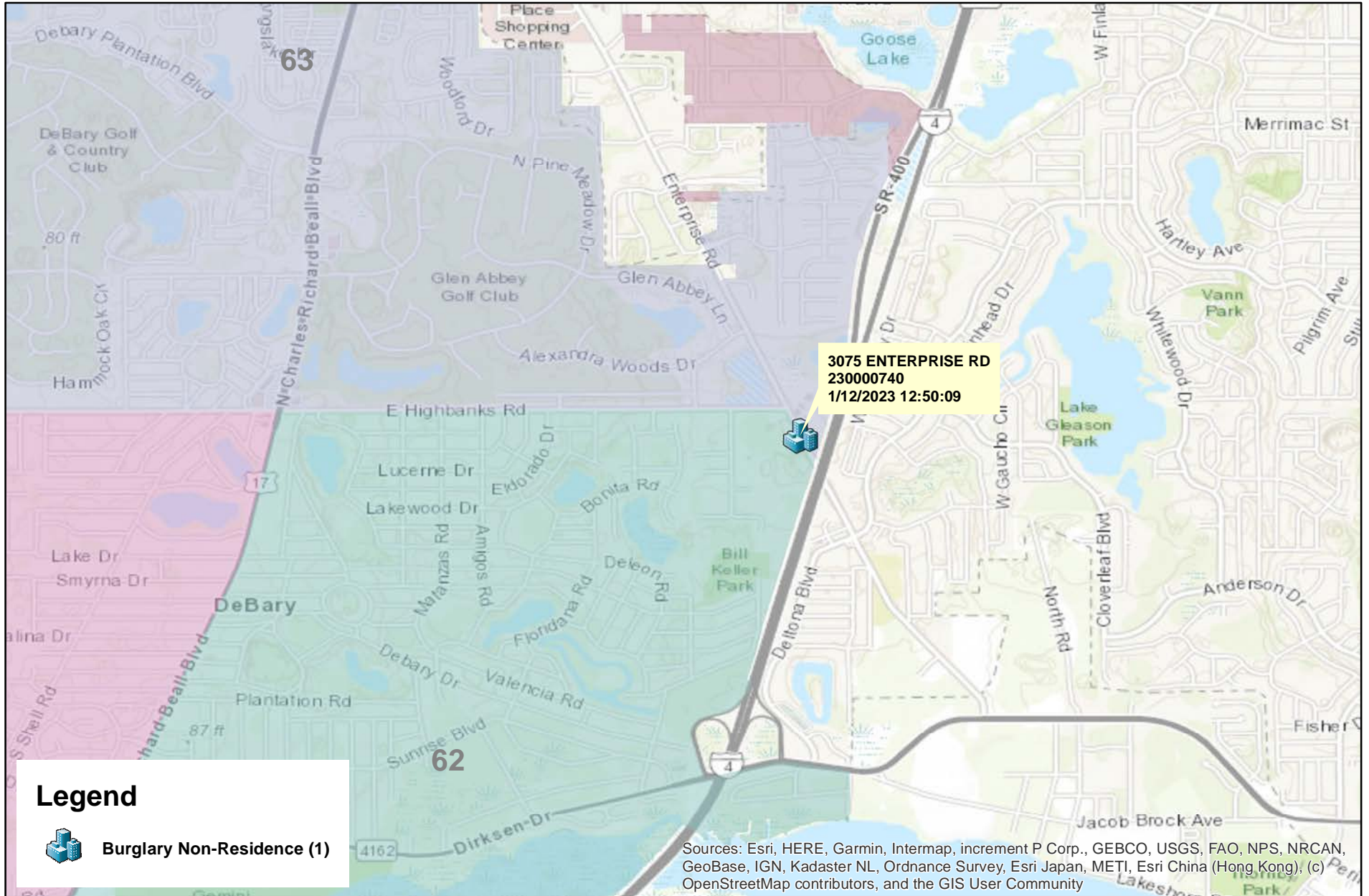
0 0.5 1 Miles
 * Map reflects total number of incidents and not total number of victims




This is not a legal document. due to address incompatibilities, some incidents may not be represented and the information on this map should not be viewed as the legal representation of property boundaries, roads, facilities. etc.

District 6 Burglaries

01/01/2023 thru 02/04/2023



Prepared by: VC Crime Center
Crime Intelligence Analyst
Volusia Sheriff's Office
Printed On: 2/7/2023

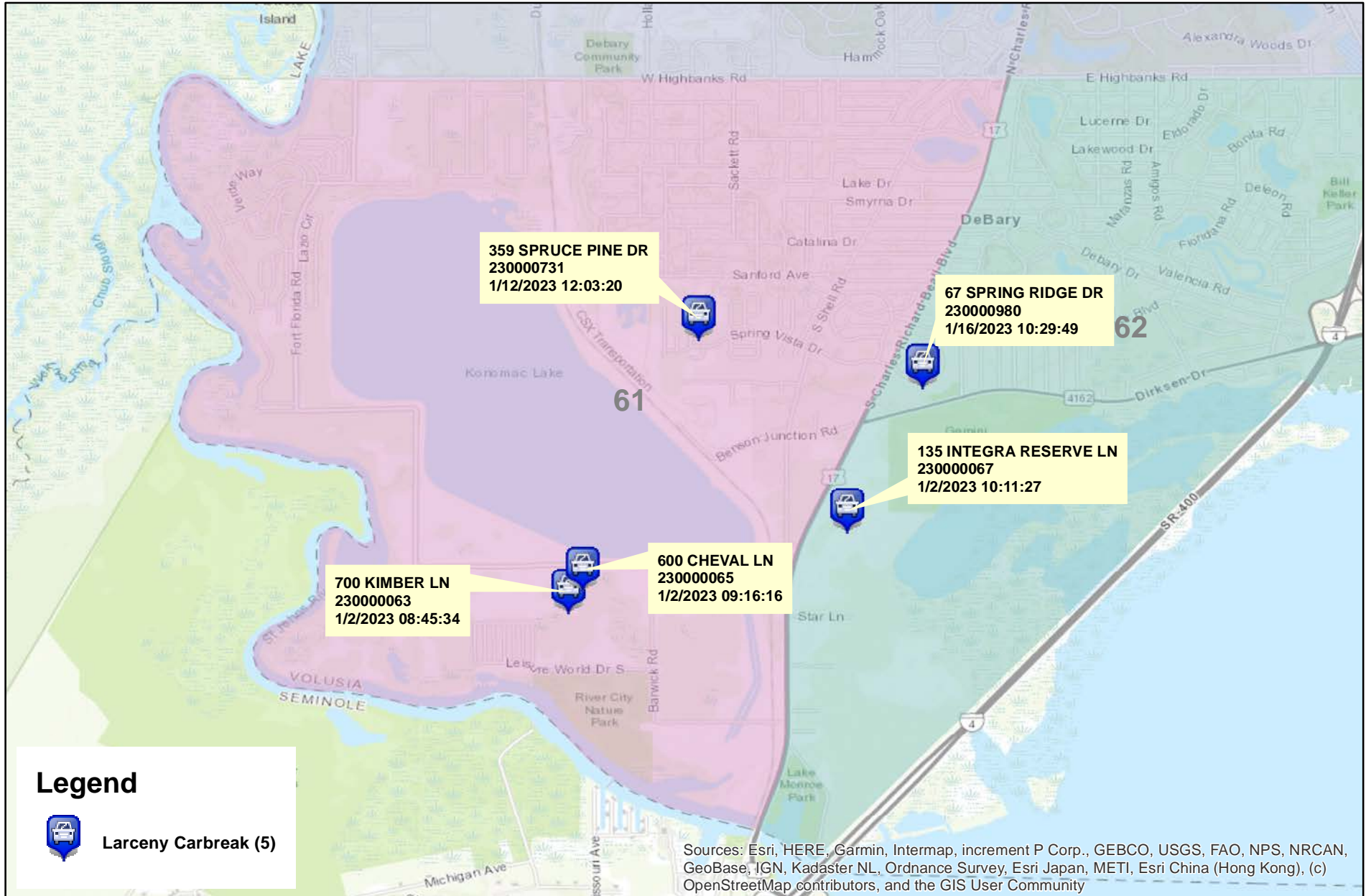


* Map reflects total number of incidents and not total number of victims



This is not a legal document. due to address incompatibilities, some incidents may not be represented and the information on this map should not be viewed as the legal representation of property boundaries, roads, facilities. etc.

District 6 Larceny Carbreaks 01/01/2023 thru 02/04/2023



Prepared by: VC Crime Center
 Crime Intelligence Analyst
 Volusia Sheriff's Office
 Printed On: 2/7/2023

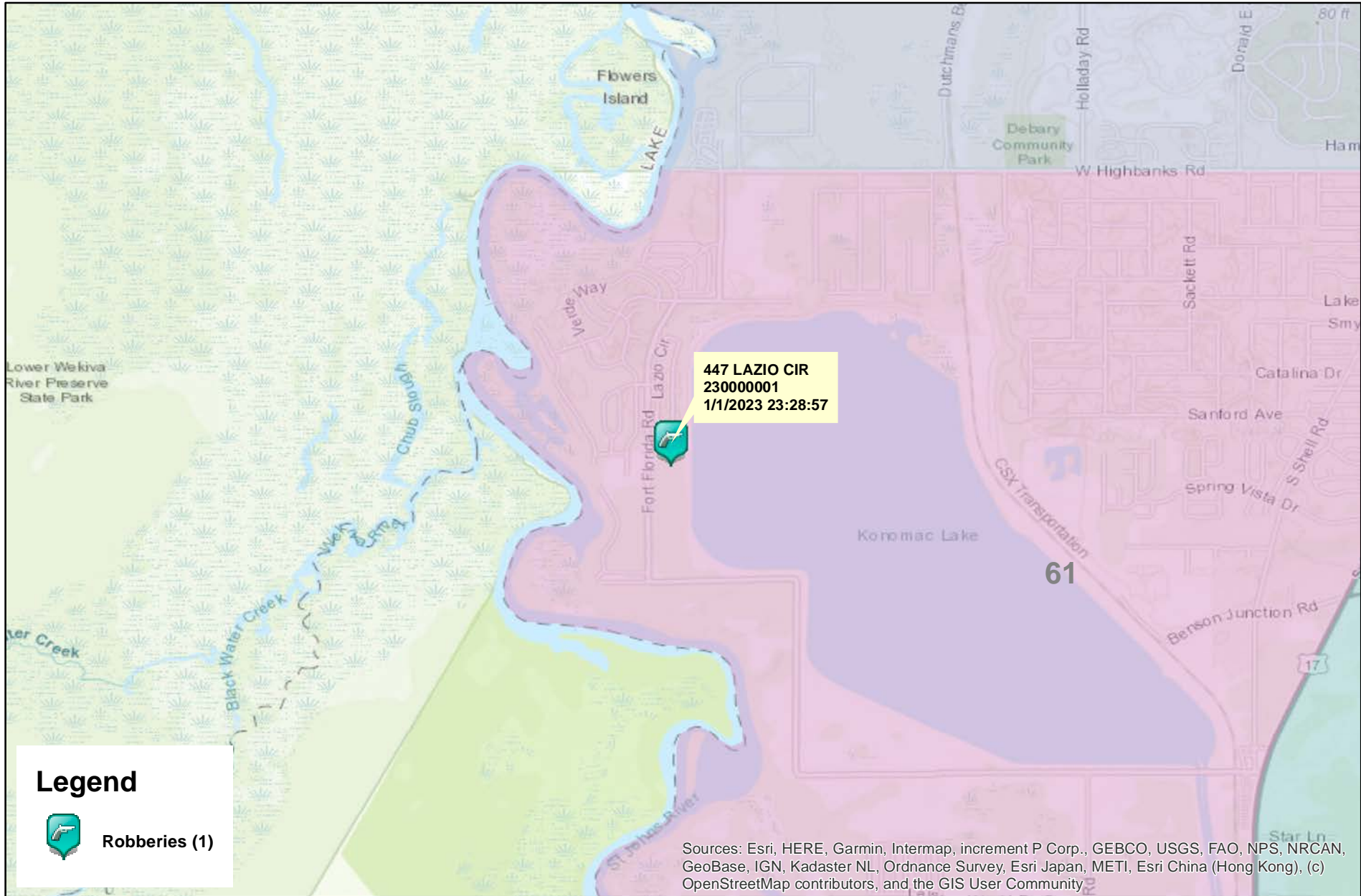
0 0.5 1 Miles
 * Map reflects total number of Incidents and not total number of victims



This is not a legal document. due to address incompatibilities, some incidents may not be represented and the information on this map should not be viewed as the legal representation of property boundaries, roads, facilities. etc.

District 6 Robberies

01/01/2023 thru 02/04/2023



Prepared by: VC Crime Center
Crime Intelligence Analyst
Volusia Sheriff's Office
Printed On: 2/7/2023

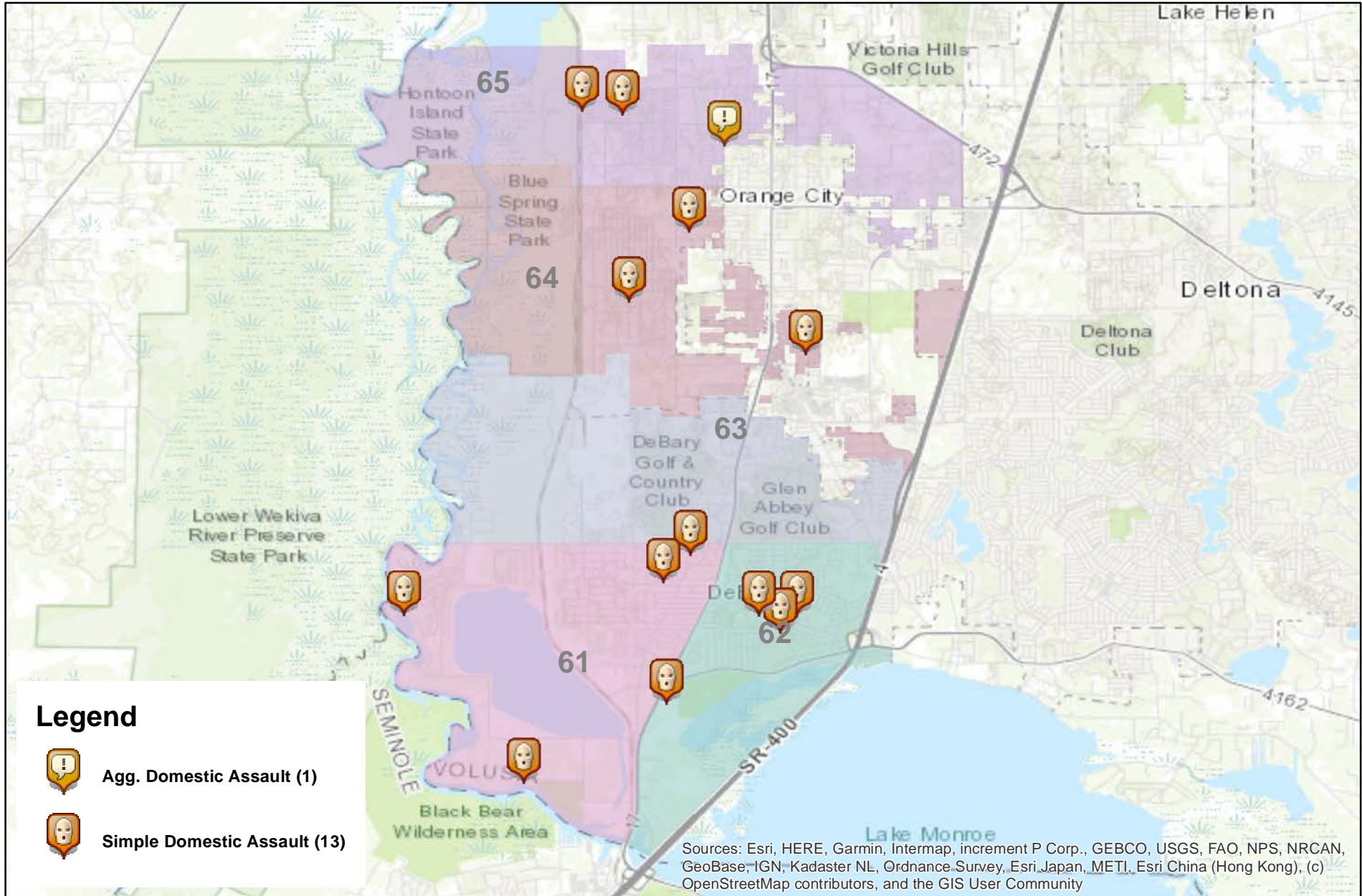
0 0.5 1 Miles
* Map reflects total number of Incidents and not total number of victims



This is not a legal document. due to address incompatibilities, some incidents may not be represented and the information on this map should not be viewed as the legal representation of property boundaries, roads, facilities. etc.

District 6 Domestic Assaults and Batteries

01/01/2023 thru 02/04/2023



Legend



Agg. Domestic Assault (1)



Simple Domestic Assault (13)

Sources: Esri, HERE, Garmin, Intermap, Increment P Corp., GEBCO, USGS, FAO, NPS, NRCAN, GeoBase, IGN, Kadaster NL, Ordnance Survey, Esri Japan, METI, Esri China (Hong Kong), (c) OpenStreetMap contributors, and the GIS User Community



Prepared by: VC Crime Center
 Crime Intelligence Analyst
 Volusia Sheriff's Office
 Printed On: 2/7/2023

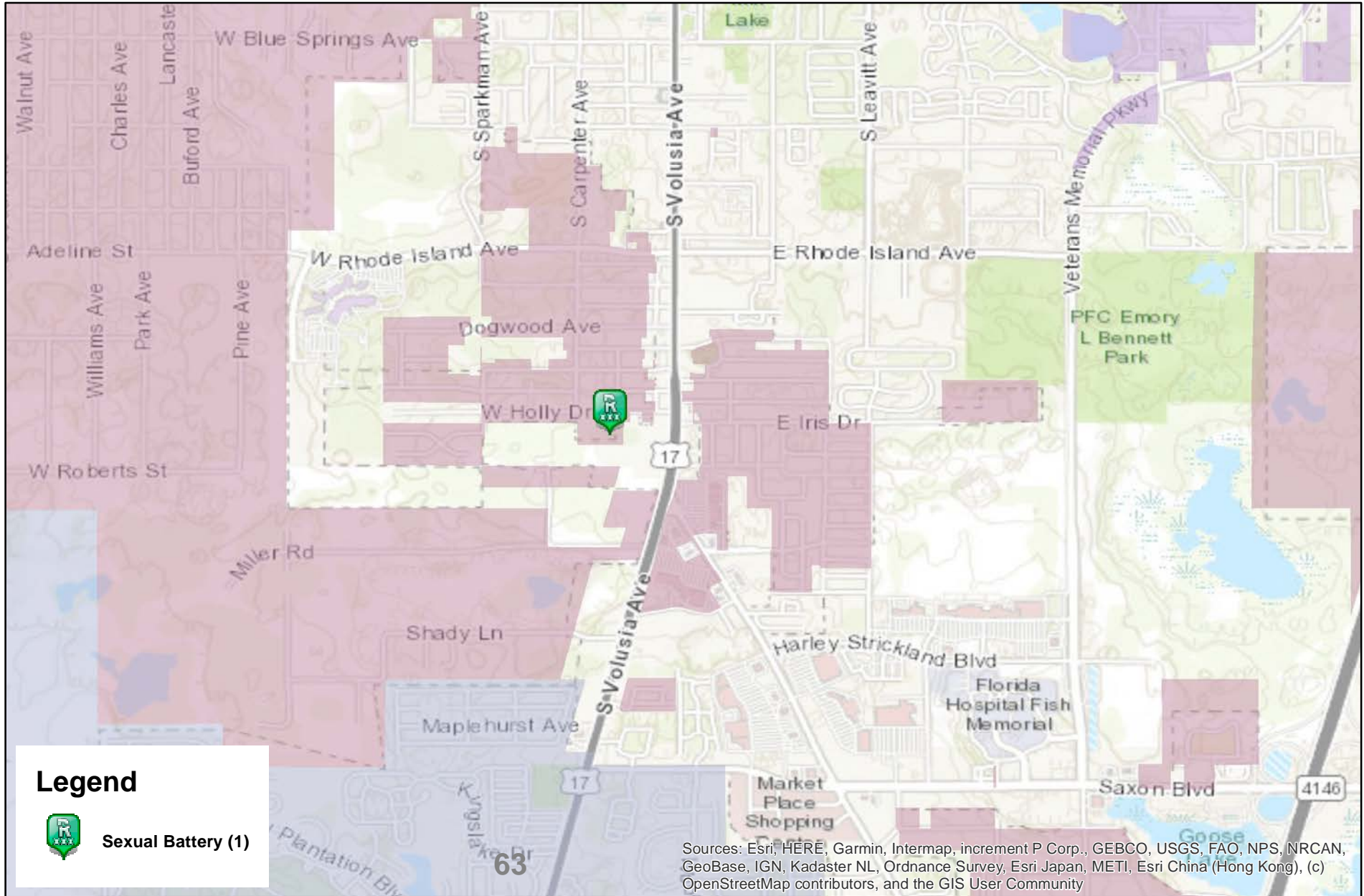


* Map reflects total number of Incidents and not total number of victims



This is not a legal document. due to address incompatibilities, some incidents may not be represented and the information on this map should not be viewed as the legal representation of property boundaries, roads, facilities. etc.

District 6 Sexual Batteries 01/01/2023 thru 02/04/2023



Prepared by: VC Crime Center
Crime Intelligence Analyst
Volusia Sheriff's Office
Printed On: 2/7/2023

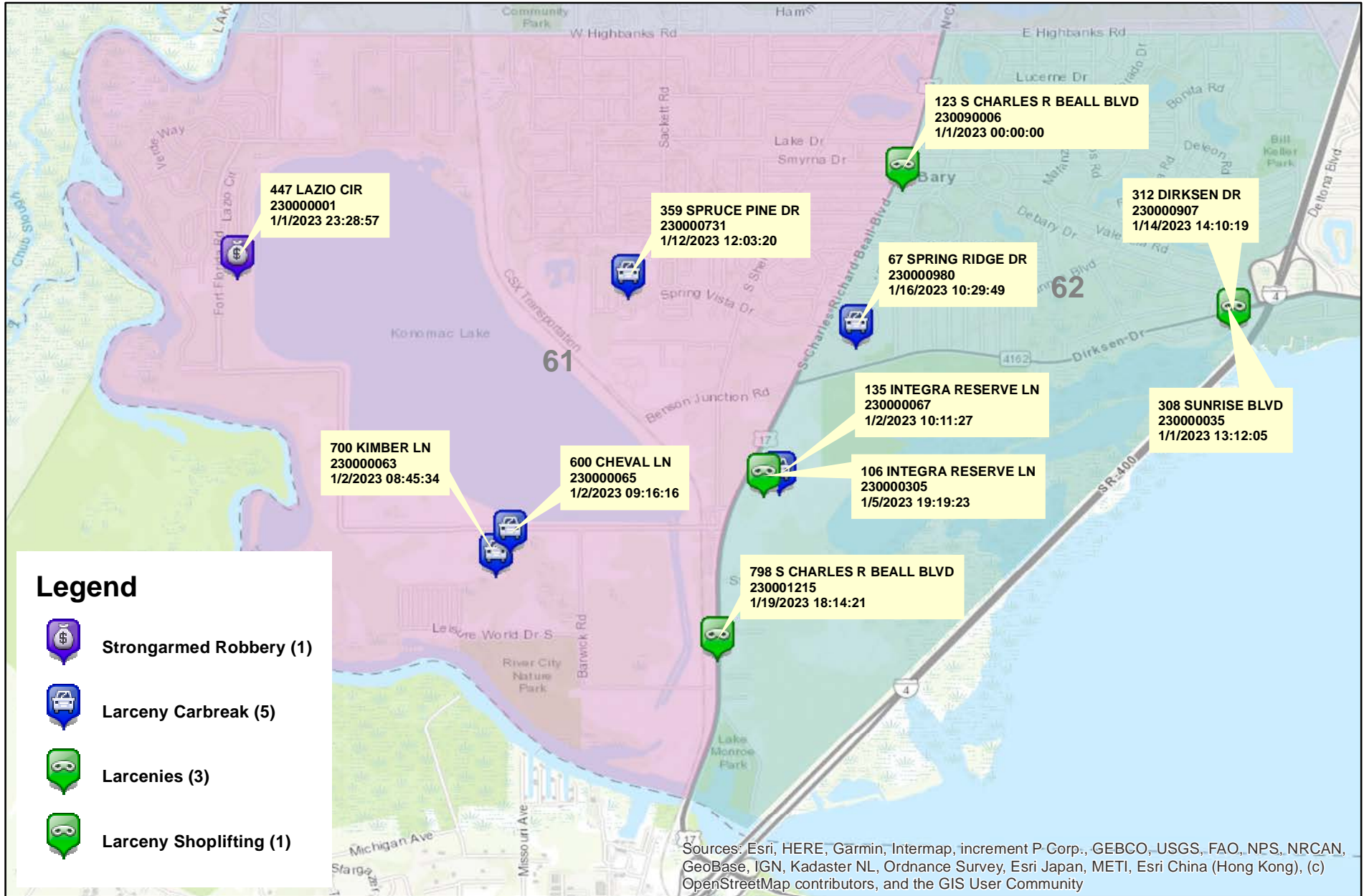
0 0.45 0.9 Miles
* Map reflects total number of incidents and not total number of victims



This is not a legal document.
due to address incompatibilities, some incidents may not be represented and the information on this map should not be viewed as the legal representation of property boundaries, roads, facilities. etc.

District 6 Hot Zone 61 & 62

01/01/2023 thru 02/04/2023



Prepared by: VC Crime Center
 Crime Intelligence Analyst
 Volusia Sheriff's Office
 Printed On: 2/7/2023

0 0.5 1 Miles
 * Map reflects total number of Incidents and not total number of victims



This is not a legal document. due to address incompatibilities, some incidents may not be represented and the information on this map should not be viewed as the legal representation of property boundaries, roads, facilities. etc.

District 6 - Part 1 Crimes by Zone

01/01/2023 through 02/04/2023

Volusia County Sheriff's Office	Total	61	62	63	64	65
Total	<u>19</u>	<u>5</u>	<u>5</u>	<u>3</u>	<u>3</u>	<u>3</u>
Aggravated Assaults	<u>1</u>	<u>0</u>	<u>0</u>	<u>0</u>	<u>0</u>	<u>1</u>
Auto Thefts	<u>1</u>	<u>0</u>	<u>0</u>	<u>1</u>	<u>0</u>	<u>0</u>
Burglary Non-Residence	<u>1</u>	<u>0</u>	<u>0</u>	<u>1</u>	<u>0</u>	<u>0</u>
Burglary Residence	<u>0</u>	<u>0</u>	<u>0</u>	<u>0</u>	<u>0</u>	<u>0</u>
Homicide	<u>0</u>	<u>0</u>	<u>0</u>	<u>0</u>	<u>0</u>	<u>0</u>
Larceny All Other	<u>7</u>	<u>1</u>	<u>2</u>	<u>0</u>	<u>2</u>	<u>2</u>
Larceny Carbreak	<u>5</u>	<u>3</u>	<u>2</u>	<u>0</u>	<u>0</u>	<u>0</u>
Larceny Shoplifting	<u>2</u>	<u>0</u>	<u>1</u>	<u>1</u>	<u>0</u>	<u>0</u>
Robbery Armed	<u>0</u>	<u>0</u>	<u>0</u>	<u>0</u>	<u>0</u>	<u>0</u>
Robbery Strongarmed	<u>1</u>	<u>1</u>	<u>0</u>	<u>0</u>	<u>0</u>	<u>0</u>
Sexual Battery	<u>1</u>	<u>0</u>	<u>0</u>	<u>0</u>	<u>1</u>	<u>0</u>

*The Aggravated Assault, Auto Theft,& Sexual Battery statistics reflect the total number of incidents, it does not indicate the total number of victims or vehicles.

The Highlighted numbers indicate zones with higher levels of activity.

Last UCR build date: 2/6/2023 3:30:00 PM

COMPSTAT REPORT

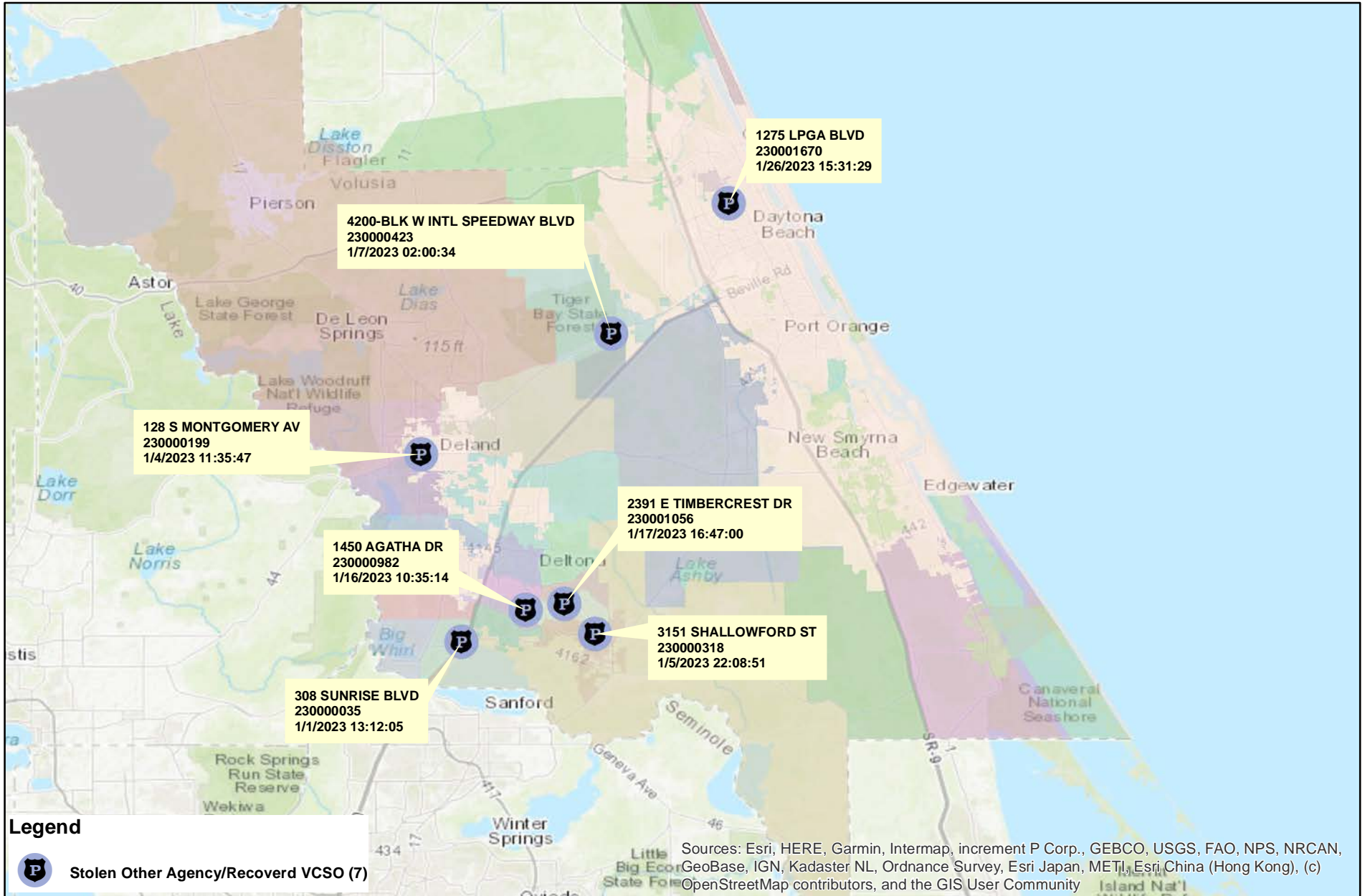


INVESTIGATIVE SERVICES SECTION

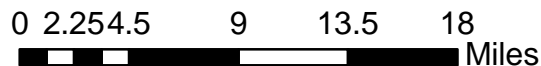
Period 23.01: January 01, 2023 – February 04, 2023

Captain Paul Kammerer

Agencywide Auto Recoveries 01/01/2023 thru 02/04/2023



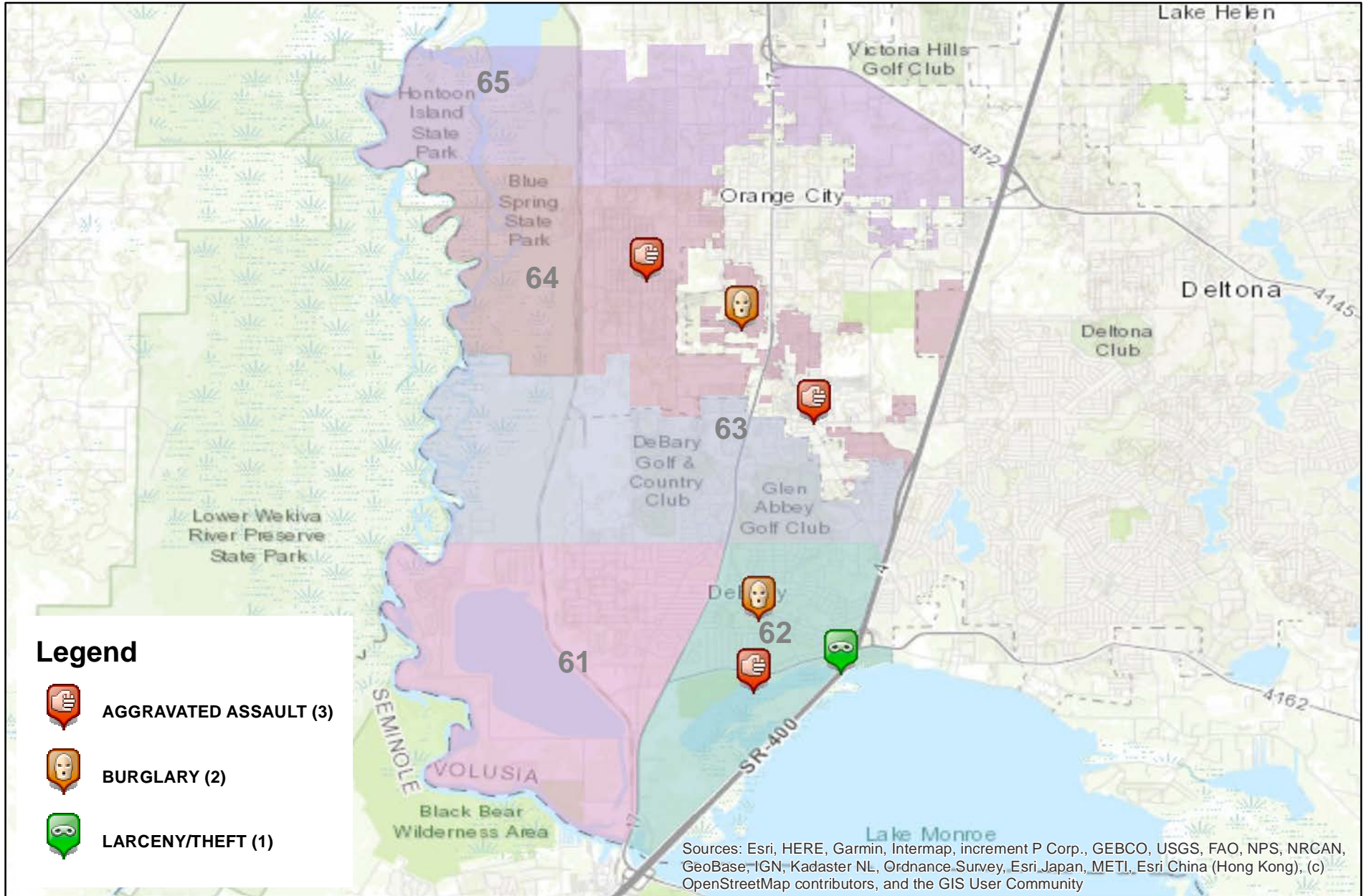
Prepared by: VC Crime Center
Crime Intelligence Analyst
Volusia Sheriff's Office
Printed On: 2/6/2023



This is not a legal document.
Due to address incompatibilities, some incidents may not be represented and the information on this map should not be viewed as the legal representation of property boundaries, roads, facilities, etc.

District 6 Part 1 Arrests by Location

01/01/2023 thru 02/04/2023



Prepared by: VC Crime Center
 Crime Intelligence Analyst
 Volusia Sheriff's Office
 Printed On: 2/7/2023

0 0.5 1 2 3 Miles
 * Map reflects total number of Incidents and not total number of victims



This is not a legal document. due to address incompatibilities, some incidents may not be represented and the information on this map should not be viewed as the legal representation of property boundaries, roads, facilities. etc.

COMPSTAT REPORT



CRIME STATISTICS – DISTRICT 2

Period 23.01: January 01, 2023 – February 04, 2023

Captain Benyamin Yisrael

COMPSTAT STATISTICAL CRIME COMPARISON TO PREVIOUS 35 DAY PERIODS

District 2	9/18/2022	1/1/2023		10/23/2022	1/1/2023		11/27/2022	1/1/2023		3 Periods
Volusia County Sheriff's Office	10/22/2022	2/4/2023		11/26/2022	2/4/2023		12/31/2022	2/4/2023		Average %
VCSO Offense Data	Current - 3	Current (35d)	% Change	Current -2	Current (35d)	% Change	Current - 1	Current (35d)	% Change	Change
Homicides	2	0	-100%	0	0	0%	1	<u>0</u>	-100%	-67%
Auto Thefts	5	5	0%	5	5	0%	3	<u>5</u>	67%	22%
Total Burglaries	6	5	-17%	1	5	400%	2	5	150%	178%
Residence	5	4	-20%	0	4	N/A	0	<u>4</u>	N/A	-7%
Non Residence	1	1	0%	1	1	0%	2	<u>1</u>	-50%	-17%
Total Larcenies	15	15	0%	12	15	25%	16	15	-6%	6%
Larcenies	9	12	33%	10	12	20%	11	<u>12</u>	9%	21%
Larceny Carbreak	4	3	-25%	1	3	200%	2	<u>3</u>	50%	75%
Larceny Shoplifting	1	0	-100%	1	0	-100%	3	<u>0</u>	-100%	-100%
Larceny Bicycle	1	0	-100%	0	0	0%	0	<u>0</u>	0%	-33%
Total Robberies	2	1	-50%	1	1	0%	2	1	-50%	-33%
Armed	0	0	0%	0	0	0%	1	<u>0</u>	-100%	-33%
Strongarmed	2	1	-50%	1	1	0%	1	<u>1</u>	0%	-17%
Total Agg. Assaults/Bat.	14	9	-36%	14	9	-36%	10	9	-10%	-27%
Agg. Assaults/Batteries	8	4	-50%	10	4	-60%	3	<u>4</u>	33%	-26%
Agg. Domestic Assault/Batteries	6	5	-17%	4	5	25%	7	<u>5</u>	-29%	-7%
Person Shot	0	0	0%	0	0	0%	0	<u>0</u>	0%	0%
Total Sexual Bat.	2	3	50%	2	3	50%	2	3	50%	50%
Sexual Battery	1	0	-100%	0	0	0%	1	<u>0</u>	-100%	-67%
Sexual Battery Child	1	3	200%	2	3	50%	1	<u>3</u>	200%	150%
Total Part One Crimes	46	38	-17%	35	38	9%	36	38	6%	-1%
Part One Property Crimes	26	25	-4%	18	25	39%	21	<u>25</u>	19%	18%
Part One Person Crimes	20	13	-35%	17	13	-24%	15	<u>13</u>	-13%	-24%
Total Calls For Service	1,768	1,781	1%	1,713	1,781	4%	1,682	1,781	6%	4%
Firearm Offenses	9	5	-44%	4	5	25%	5	<u>5</u>	0%	-6%
All Domestic Violence Cases	36	25	-31%	26	25	-4%	34	<u>25</u>	-26%	-20%

NOTE: This Crime data is preliminary and subject to reclassification upon further investigation. The data above reflects the total number of offenses, it does not indicate the total number of incidents. N/A = Not Applicable
 Last UCR build date: 2/6/2023 3:30:00 PM

January 1, 2023 through February 4, 2023 compared to the same periods in 2021 and 2022

Volusia County Sheriff's Office	YTD	YTD	2021-2022	YTD	YTD	2022-2023	YTD	YTD	2021-2023	% OF
District 2	2021	2022	% Change	2022	2023	%Change	2021	2023	%Change	COUNTYWIDE
Homicides	1	0	-100%	0	0	0%	1	<u>0</u>	-100%	0%
Auto Thefts	4	6	50%	6	5	-17%	4	<u>5</u>	25%	36%
Total Burglaries	4	5	25%	5	5	0%	4	5	25%	26%
Residence	3	5	67%	5	4	-20%	3	<u>4</u>	33%	33%
Non Residence	1	0	-100%	0	1	N/A	1	<u>1</u>	0%	14%
Total Larcenies	22	27	23%	27	15	-44%	22	15	-32%	18%
Larcenies	13	19	46%	19	12	-37%	13	<u>12</u>	-8%	31%
Larceny Carbreak	4	5	25%	5	3	-40%	4	<u>3</u>	-25%	12%
Larceny Shoplifting	3	3	0%	3	0	-100%	3	<u>0</u>	-100%	0%
Larceny Bicycle	2	0	-100%	0	0	0%	2	<u>0</u>	-100%	0%
Total Robberies	2	4	100%	4	1	-75%	2	1	-50%	8%
Armed	0	1	N/A	1	0	-100%	0	<u>0</u>	0%	0%
Strongarmed	2	3	50%	3	1	-67%	2	<u>1</u>	-50%	10%
Total Agg. Assaults/Bat.	17	4	-76%	4	9	125%	17	9	-47%	N/A
Agg. Assaults/Batteries	3	2	-33%	2	4	100%	3	<u>4</u>	33%	22%
Agg. Domestic Assault/Batteries	14	2	-86%	2	5	150%	14	<u>5</u>	-64%	19%
Person Shot	0	0	0%	0	0	0%	0	<u>0</u>	0%	0%
Total Sexual Bat.	0	3	N/A	3	3	0%	0	3	N/A	43%
Sexual Battery	0	0	0%	0	0	0%	0	<u>0</u>	0%	0%
Sexual Battery Child	0	3	N/A	3	3	0%	0	<u>3</u>	N/A	50%
Total Part One Crimes	50	49	-2%	49	38	-22%	50	38	-24%	22%
Part One Property Crimes	30	38	27%	38	25	-34%	30	<u>25</u>	-17%	21%
Part One Person Crimes	20	11	-45%	11	13	18%	20	<u>13</u>	-35%	20%
Total Calls For Service	1,880	2,112	12%	2,112	1,854	-12%	1,880	1,854	-1%	19%
Firearm Offenses	0	3	N/A	3	5	67%	0	<u>5</u>	N/A	29%
All Domestic Violence Cases	45	24	-47%	24	25	4%	45	<u>25</u>	-44%	21%

NOTE: This Crime data is preliminary and subject to reclassification upon further investigation. The data above reflects the total number of offenses, it does not indicate the total number of incidents. There were incidents that did not code into either district. These are included in the Countywide Total. N/A = Not Applicable

Last UCR build date: 2/6/2023 3:30:00 PM

January 1, 2023 through February 4, 2023 compared to the same periods in 2021 and 2022

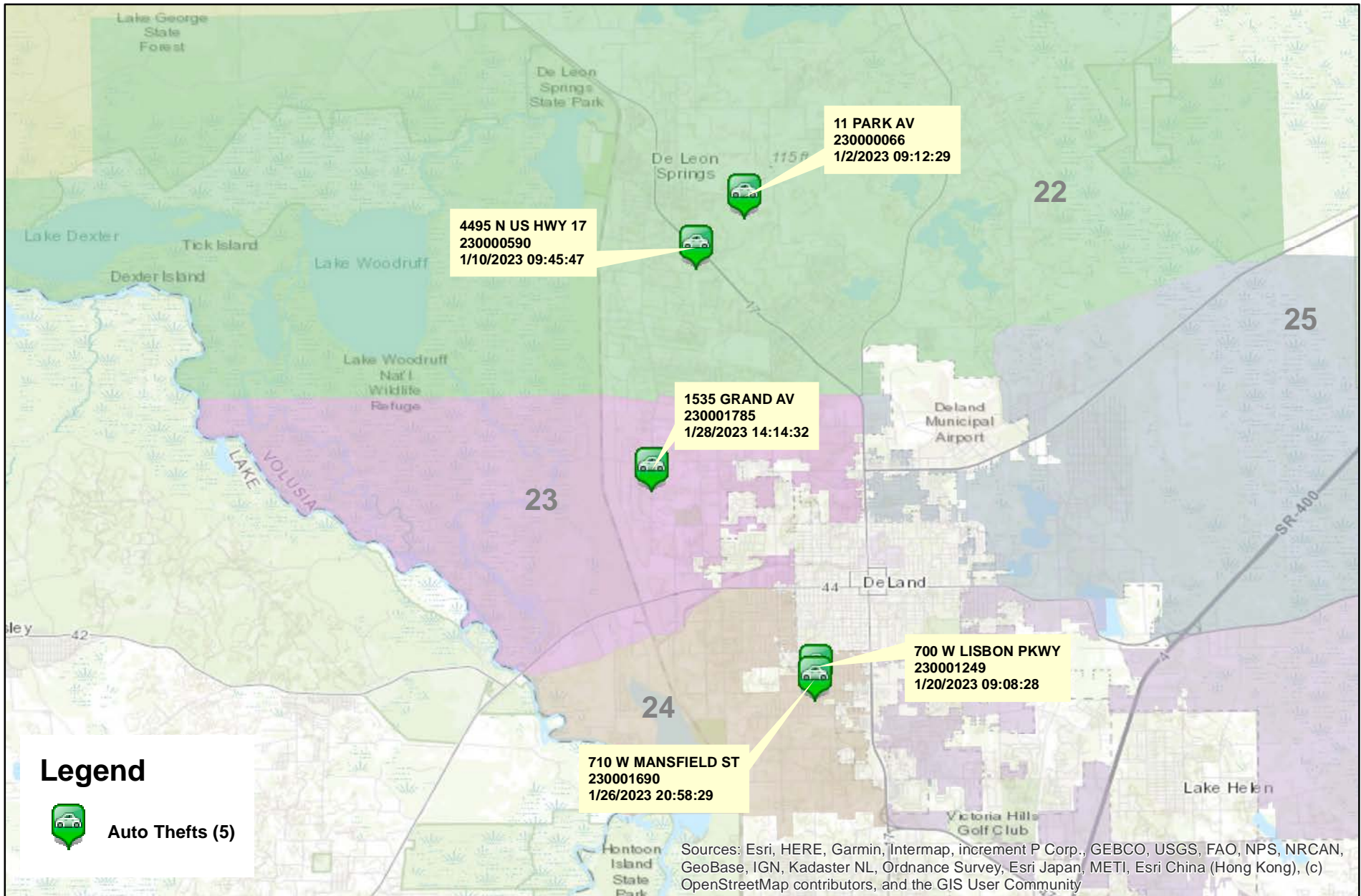
Volusia County Sheriff's Office District 2 Clearances	YTD 2021					YTD 2022					YTD 2023				
	Offense	Clrs	% Clr	Adult	Juv	Offense	Clrs	% Clr	Adult	Juv	Offense	Clrs	% Clr	Adult	Juv
Homicides	1	0	0%	0	0	0	0	0%	0	0	0	<u>0</u>	0%	0	0
Auto Thefts	4	2	50%	2	0	6	3	50%	3	0	5	<u>3</u>	60%	2	1
Total Burglaries	4	5	125%	5	0	5	1	20%	1	0	5	4	80%	4	0
Residence	3	3	100%	3	0	5	1	20%	1	0	4	<u>3</u>	75%	3	0
Non Residence	1	2	200%	2	0	0	0	0%	0	0	1	<u>1</u>	100%	1	0
Total Larcenies	22	9	41%	8	1	27	5	19%	5	0	15	4	27%	4	0
Larcenies	13	5	38%	5	0	19	3	16%	3	0	12	<u>3</u>	25%	3	0
Larceny Carbreak	4	0	0%	0	0	5	0	0%	0	0	3	<u>1</u>	33%	1	0
Larceny Shoplifting	3	3	100%	2	1	3	2	67%	2	0	0	<u>0</u>	0%	0	0
Larceny Bicycle	2	1	50%	1	0	0	0	0%	0	0	0	<u>0</u>	0%	0	0
Total Robberies	2	2	100%	2	0	4	3	75%	3	0	1	1	100%	1	0
Armed	0	0	0%	0	0	1	1	100%	1	0	0	<u>0</u>	0%	0	0
Strongarmed	2	2	100%	2	0	3	2	67%	2	0	1	<u>1</u>	100%	1	0
Total Agg. Assaults/Bat.	17	19	112%	17	2	4	3	75%	1	2	9	5	56%	3	2
Agg. Assaults/Batteries	3	6	200%	4	2	2	1	50%	0	1	4	<u>2</u>	50%	1	1
Agg. Domestic Assault/Batteries	14	13	93%	13	0	2	2	100%	1	1	5	<u>3</u>	60%	2	1
Person Shot	0	0	0%	0	0	0	0	0%	0	0	0	<u>0</u>	0%	0	0
Total Sexual Bat.	0	1	N/A	0	1	3	1	33%	1	0	3	5	167%	3	2
Sexual Battery	0	0	0%	0	0	0	0	0%	0	0	0	<u>0</u>	0%	0	0
Sexual Battery Child	0	1	N/A	0	1	3	1	33%	1	0	3	<u>5</u>	167%	3	2
Total Part One Crimes	50	38	76%	36	4	49	16	33%	14	2	38	22	58%	17	5
Part One Property Crimes	30	16	53%	15	1	38	9	24%	9	0	25	<u>11</u>	44%	10	1
Part One Person Crimes	20	22	110%	21	3	11	7	64%	5	2	13	<u>11</u>	85%	7	4

NOTE: This Crime data is preliminary and subject to reclassification upon further investigation. The data above reflects the total number of offenses, it does not indicate the total number of incidents.

Last UCR build date: 2/6/2023 3:30:00 PM

District 2 Auto Thefts

01/01/2023 thru 02/04/2023



Prepared by: VC Crime Center
 Crime Intelligence Analyst
 Volusia Sheriff's Office
 Printed On: 2/7/2023

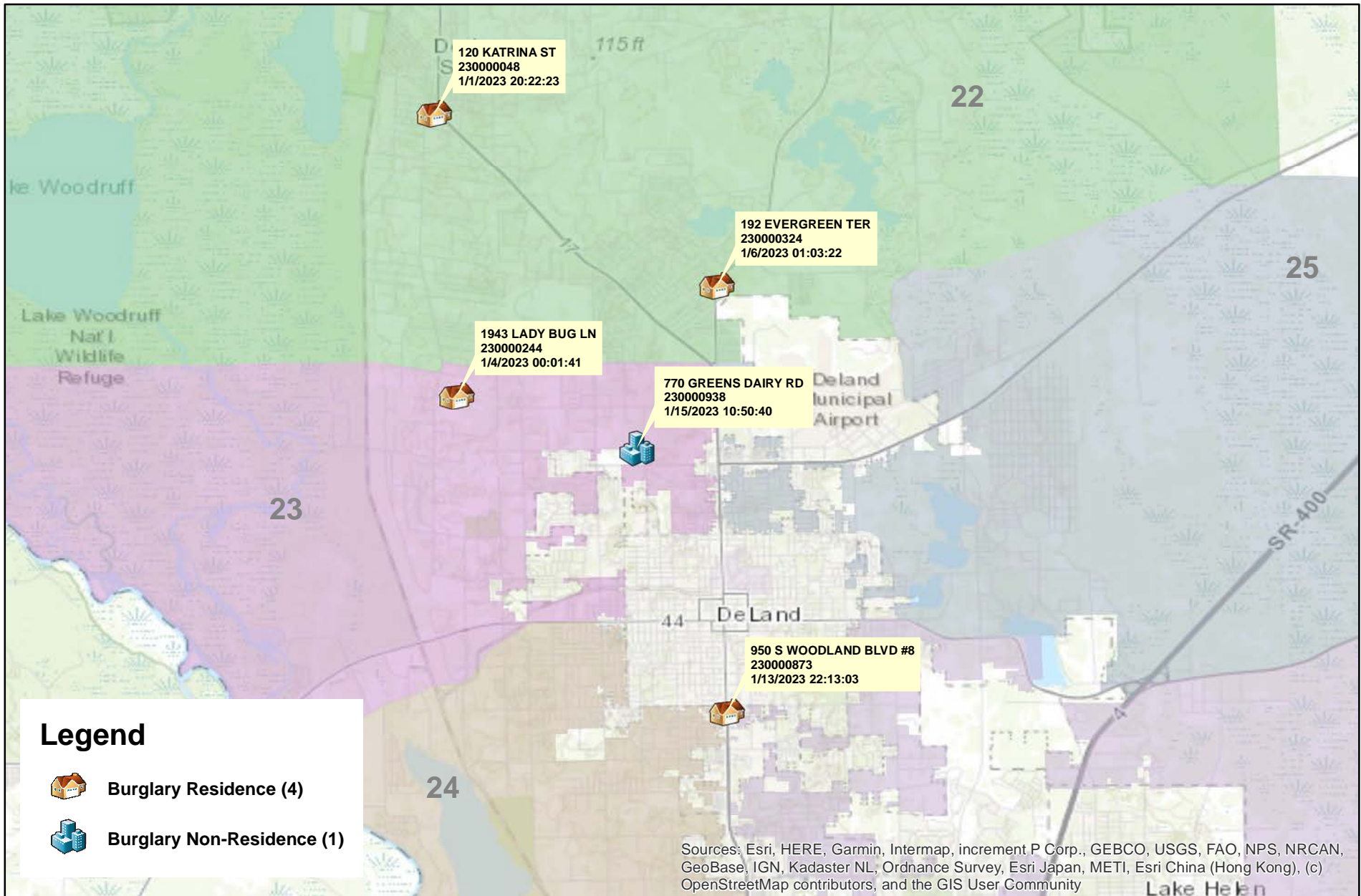
0 0.5 1 2 3 4 Miles
 * Map reflects total number of Incidents and not total number of victims



This is not a legal document. due to address incompatibilities, some incidents may not be represented and the information on this map should not be viewed as the legal representation of property boundaries, roads, facilities. etc.

District 2 Burglaries

01/01/2023 thru 02/04/2023



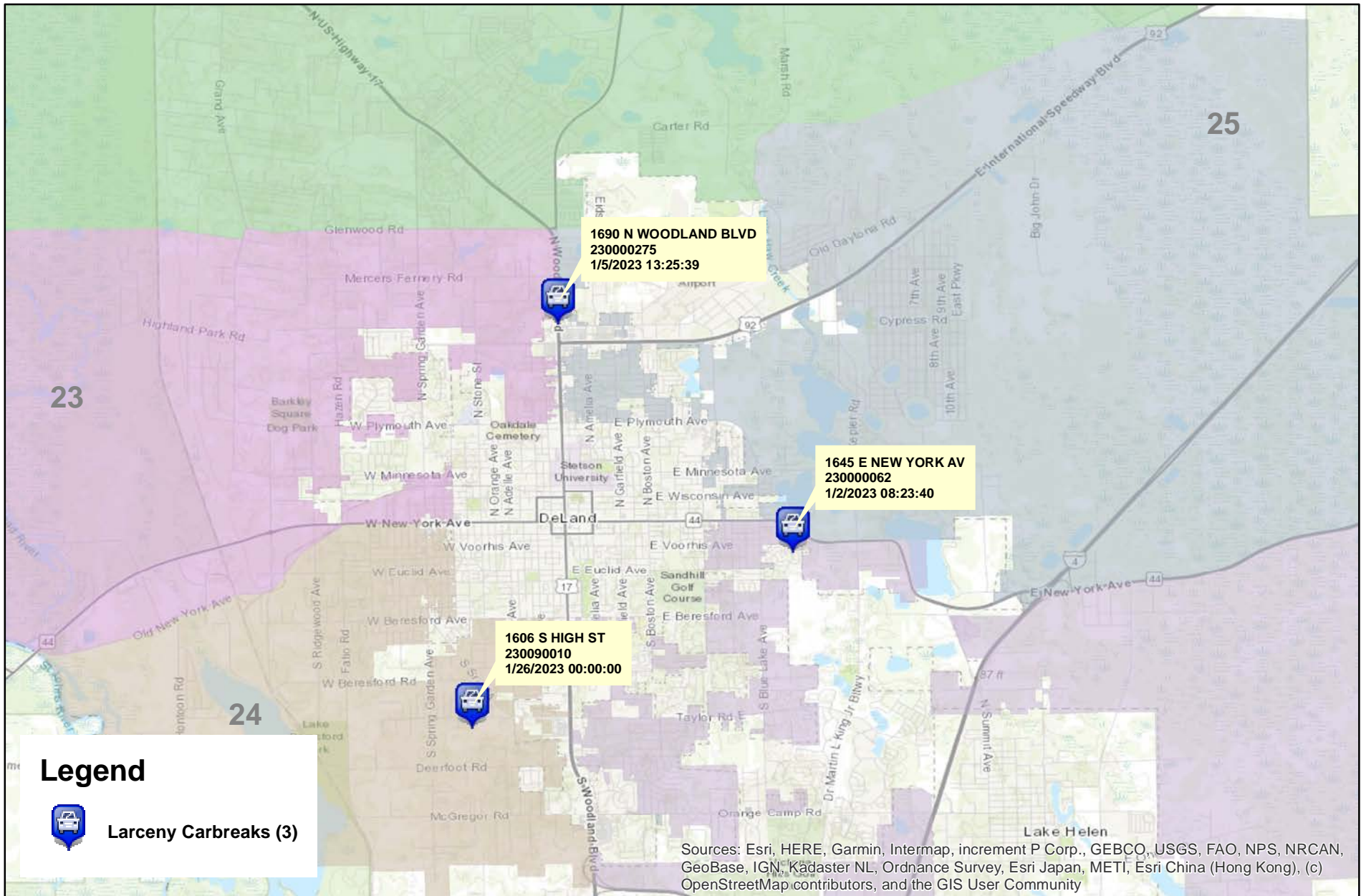
Prepared by: VC Crime Center
 Crime Intelligence Analyst
 Volusia Sheriff's Office
 Printed On: 2/7/2023

0 0.5 1 2 3 Miles
 * Map reflects total number of Incidents and not total number of victims



This is not a legal document. due to address incompatibilities, some incidents may not be represented and the information on this map should not be viewed as the legal representation of property boundaries, roads, facilities. etc.

District 2 Larceny Carbreaks 01/01/2023 thru 02/04/2023



Legend



Larceny Carbreaks (3)

Sources: Esri, HERE, Garmin, Intermap, increment P Corp., GEBCO, USGS, FAO, NPS, NRCAN, GeoBase, IGN, Kadaster NL, Ordnance Survey, Esri Japan, METI, Esri China (Hong Kong), (c) OpenStreetMap contributors, and the GIS User Community

Prepared by: VC Crime Center
Crime Intelligence Analyst
Volusia Sheriff's Office
Printed On: 2/7/2023

0 0.5 1 2 3 Miles

* Map reflects total number of incidents and not total number of victims

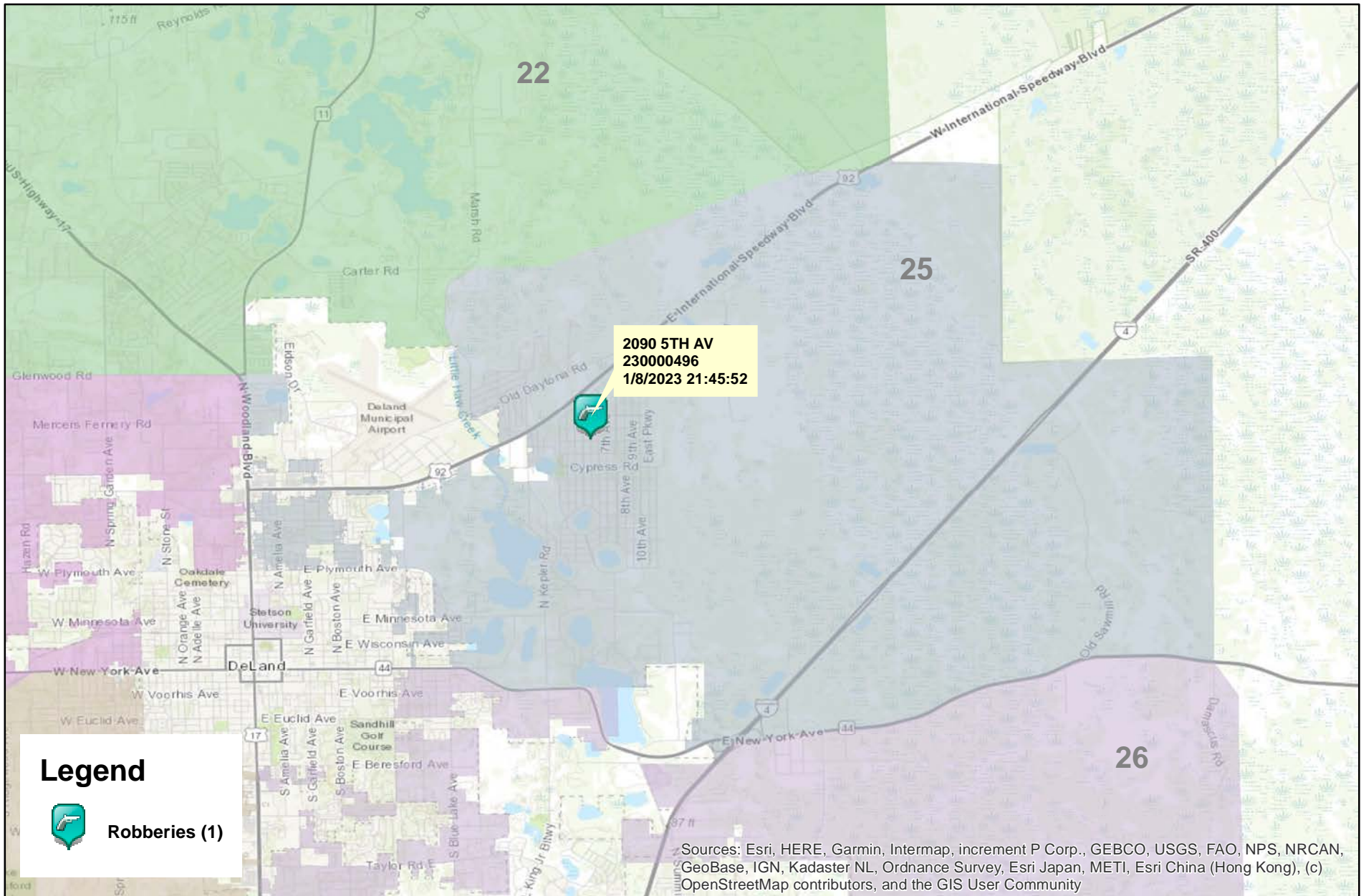


This is not a legal document. due to address incompatibilities, some incidents may not be represented and the information on this map should not be viewed as the legal representation of property boundaries, roads, facilities. etc.

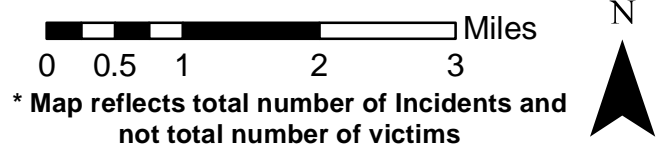


District 2 Robberies

01/01/2023 thru 02/04/2023

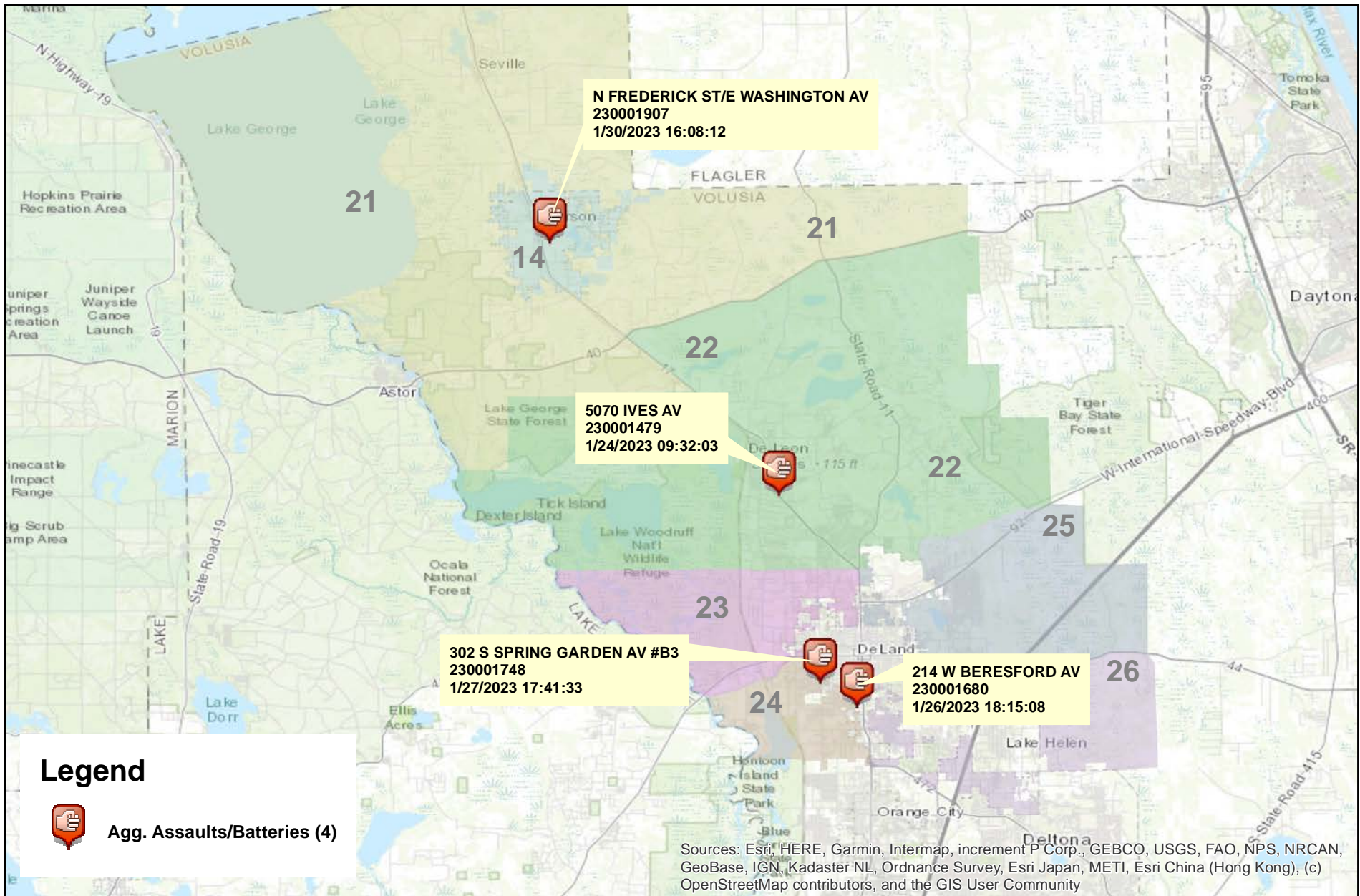


Prepared by: VC Crime Center
Crime Intelligence Analyst
Volusia Sheriff's Office
Printed On: 2/7/2023

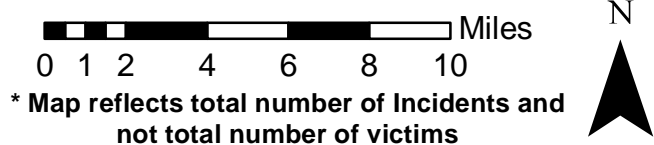


This is not a legal document.
due to address incompatibilities, some
incidents may not be represented and
the information on this map should not be
viewed as the legal representation of
property boundaries, roads, facilities. etc.

District 2 Aggravated Assaults and Batteries 01/01/2023 thru 02/04/2023



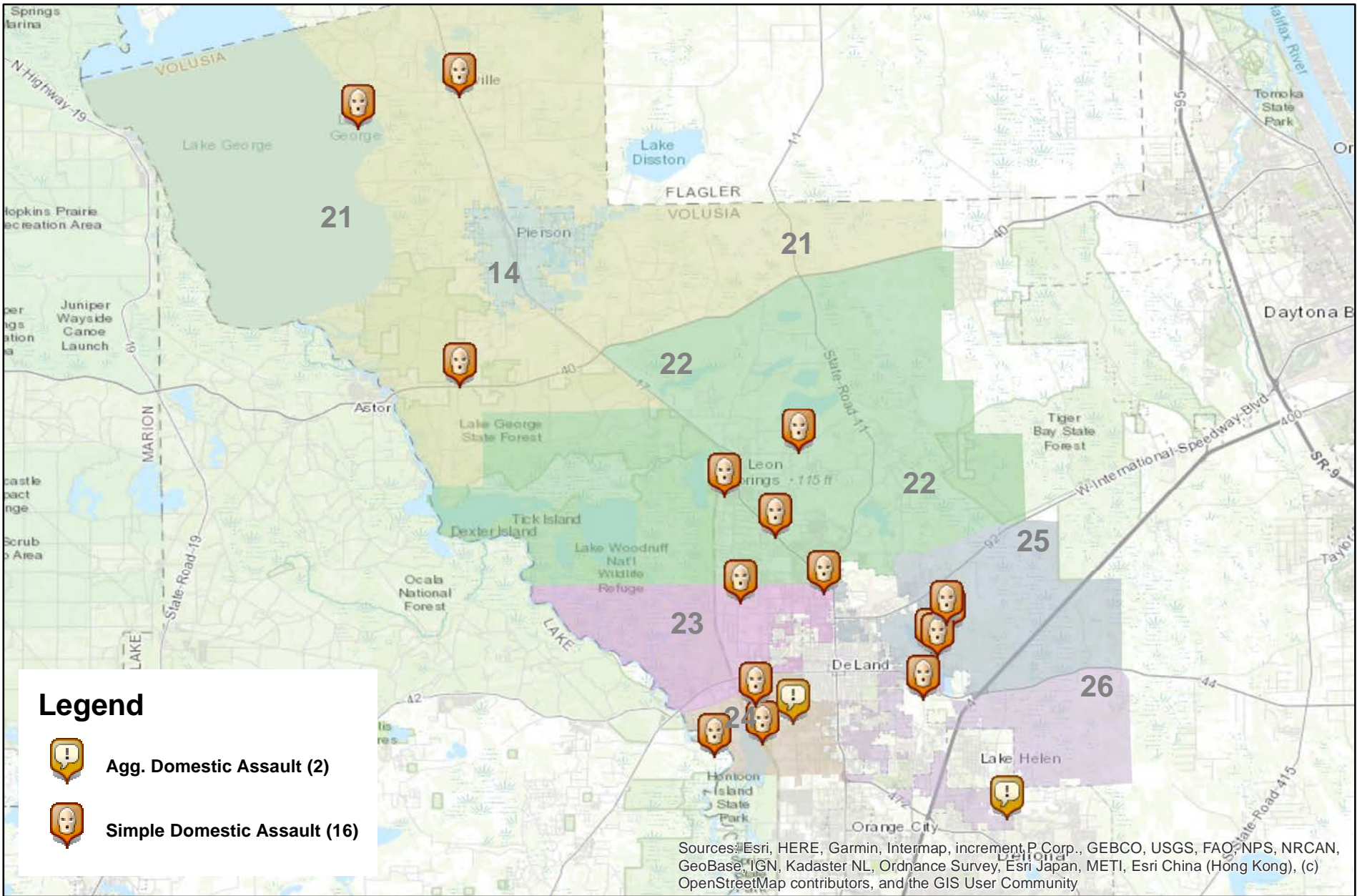
Prepared by: VC Crime Center
Crime Intelligence Analyst
Volusia Sheriff's Office
Printed On: 2/7/2023



This is not a legal document. due to address incompatibilities, some incidents may not be represented and the information on this map should not be viewed as the legal representation of property boundaries, roads, facilities. etc.

District 2 Domestic Assaults and Batteries

01/01/2023 thru 02/04/2023



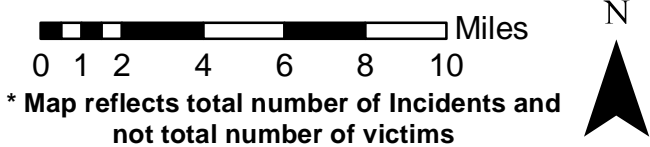
Legend

-  Agg. Domestic Assault (2)
-  Simple Domestic Assault (16)

Sources: Esri, HERE, Garmin, Intermap, increment P Corp., GEBCO, USGS, FAO, NPS, NRCAN, GeoBase, IGN, Kadaster NL, Ordnance Survey, Esri Japan, METI, Esri China (Hong Kong), (c) OpenStreetMap contributors, and the GIS User Community

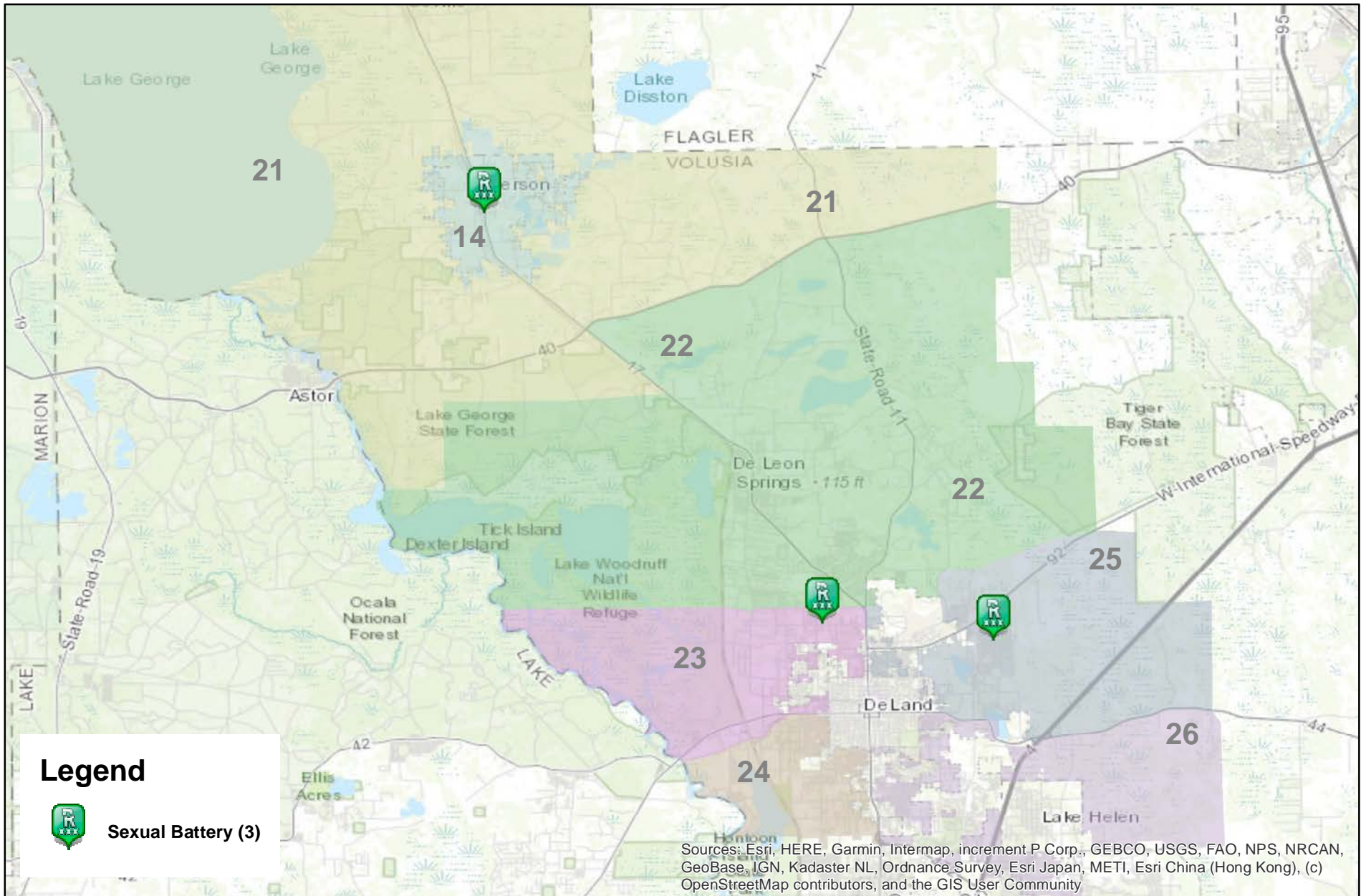


Prepared by: VC Crime Center
 Crime Intelligence Analyst
 Volusia Sheriff's Office
 Printed On: 2/7/2023



This is not a legal document. due to address incompatibilities, some incidents may not be represented and the information on this map should not be viewed as the legal representation of property boundaries, roads, facilities. etc.

District 2 Sexual Batteries 01/01/2023 thru 02/04/2023



Prepared by: VC Crime Center
Crime Intelligence Analyst
Volusia Sheriff's Office
Printed On: 2/7/2023

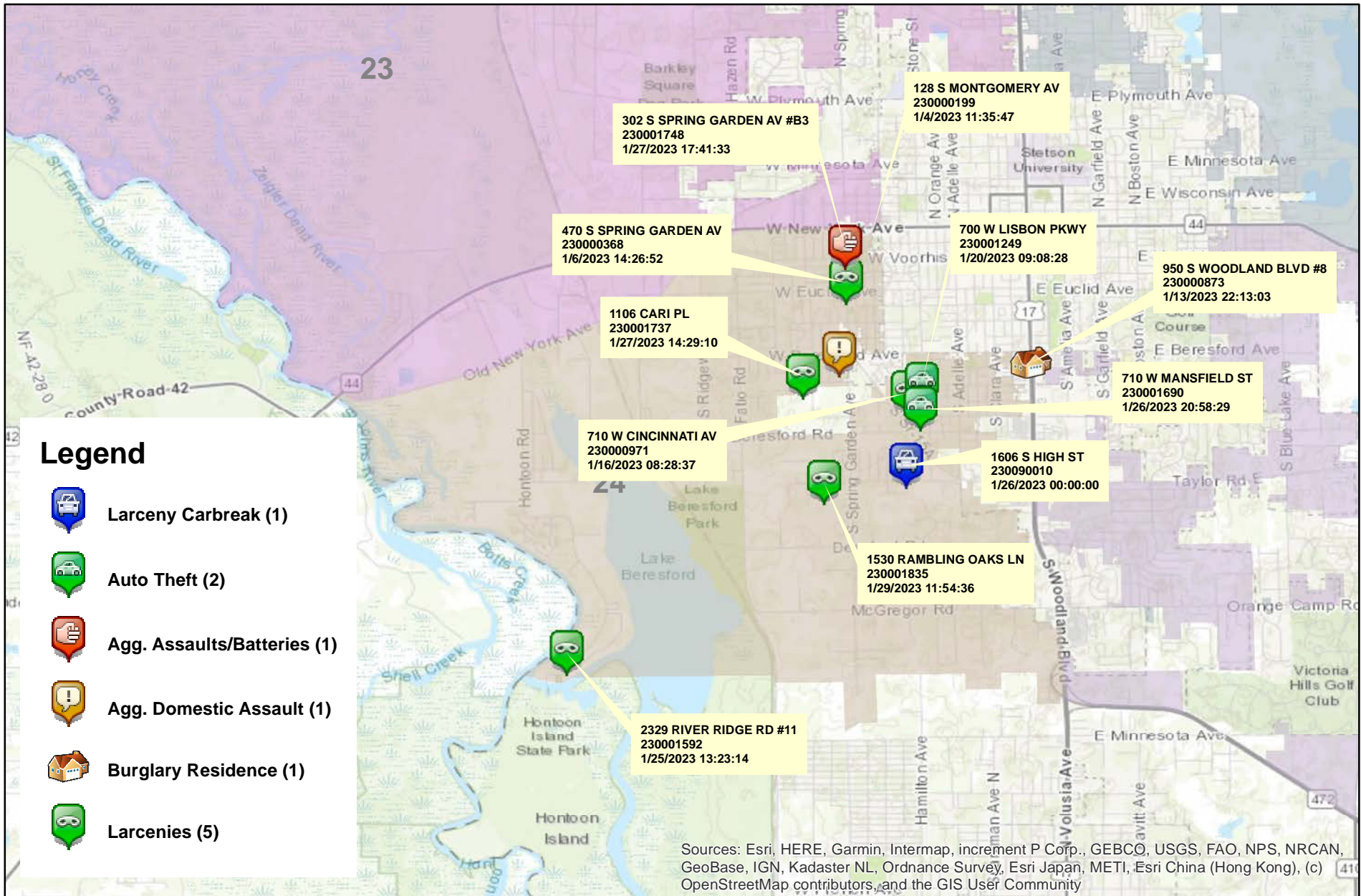
Miles
00.51 2 3 4 5
* Map reflects total number of incidents and not total number of victims



This is not a legal document.
due to address incompatibilities, some
incidents may not be represented and
the information on this map should not be
viewed as the legal representation of
property boundaries, roads, facilities. etc.

District 2 Hot Zone 24

01/01/2023 thru 02/04/2023



Prepared by: VC Crime Center
 Crime Intelligence Analyst
 Volusia Sheriff's Office
 Printed On: 2/7/2023

0 0.5 1 2 Miles
 * Map reflects total number of Incidents and not total number of victims



This is not a legal document. due to address incompatibilities, some incidents may not be represented and the information on this map should not be viewed as the legal representation of property boundaries, roads, facilities. etc.



District 2 - Part 1 Crimes by Zone 01/01/2023 through 02/04/2023

Volusia County Sheriff's Office	Total	14	21	22	23	24	25	26	CT
Total	<u>35</u>	<u>3</u>	<u>0</u>	<u>6</u>	<u>6</u>	<u>11</u>	<u>5</u>	<u>2</u>	<u>2</u>
Aggravated Assaults	<u>6</u>	<u>1</u>	<u>0</u>	<u>1</u>	<u>0</u>	<u>2</u>	<u>0</u>	<u>1</u>	<u>1</u>
Auto Thefts	<u>5</u>	<u>0</u>	<u>0</u>	<u>2</u>	<u>1</u>	<u>2</u>	<u>0</u>	<u>0</u>	<u>0</u>
Burglary Non-Residence	<u>1</u>	<u>0</u>	<u>0</u>	<u>0</u>	<u>1</u>	<u>0</u>	<u>0</u>	<u>0</u>	<u>0</u>
Burglary Residence	<u>4</u>	<u>0</u>	<u>0</u>	<u>2</u>	<u>1</u>	<u>1</u>	<u>0</u>	<u>0</u>	<u>0</u>
Homicide	<u>0</u>	<u>0</u>	<u>0</u>	<u>0</u>	<u>0</u>	<u>0</u>	<u>0</u>	<u>0</u>	<u>0</u>
Larceny All Other	<u>12</u>	<u>1</u>	<u>0</u>	<u>0</u>	<u>2</u>	<u>5</u>	<u>2</u>	<u>1</u>	<u>1</u>
Larceny Carbreak	<u>3</u>	<u>0</u>	<u>0</u>	<u>0</u>	<u>1</u>	<u>1</u>	<u>1</u>	<u>0</u>	<u>0</u>
Larceny Shoplifting	<u>0</u>	<u>0</u>	<u>0</u>	<u>0</u>	<u>0</u>	<u>0</u>	<u>0</u>	<u>0</u>	<u>0</u>
Robbery Armed	<u>0</u>	<u>0</u>	<u>0</u>	<u>0</u>	<u>0</u>	<u>0</u>	<u>0</u>	<u>0</u>	<u>0</u>
Robbery Strongarmed	<u>1</u>	<u>0</u>	<u>0</u>	<u>0</u>	<u>0</u>	<u>0</u>	<u>1</u>	<u>0</u>	<u>0</u>
Sexual Battery	<u>3</u>	<u>1</u>	<u>0</u>	<u>1</u>	<u>0</u>	<u>0</u>	<u>1</u>	<u>0</u>	<u>0</u>

*The Aggravated Assault, Auto Theft,& Sexual Battery statistics reflect the total number of incidents, it does not indicate the total number of victims or vehicles.

The Highlighted numbers indicate zones with higher levels of activity.

Last UCR build date: 2/6/2023 3:30:00 PM

COMPSTAT REPORT

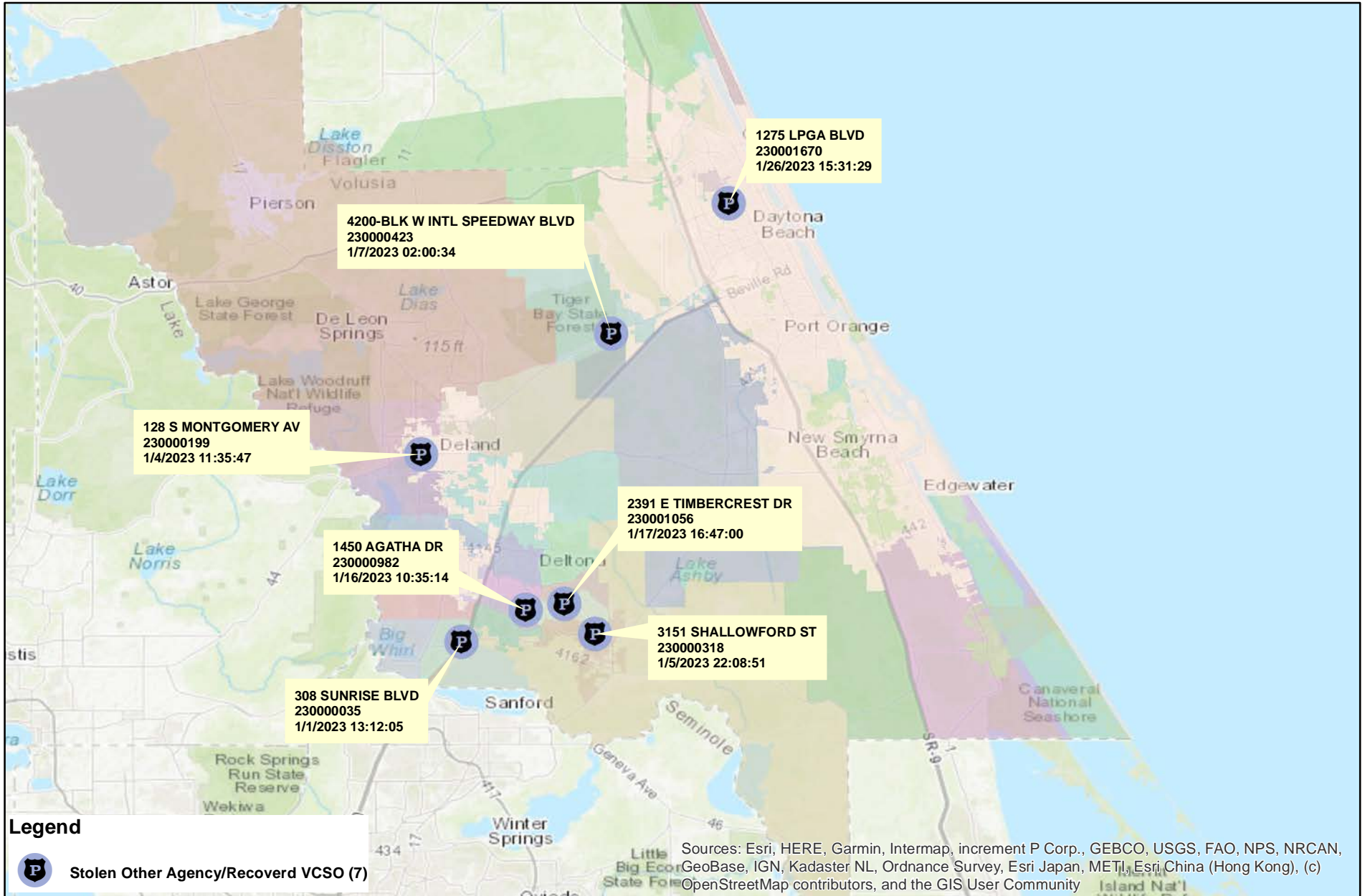


INVESTIGATIVE SERVICES SECTION

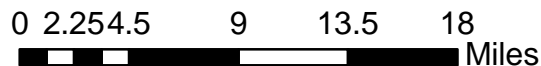
Period 23.01: January 01, 2023 – February 04, 2023

Captain Paul Kammerer

Agencywide Auto Recoveries 01/01/2023 thru 02/04/2023



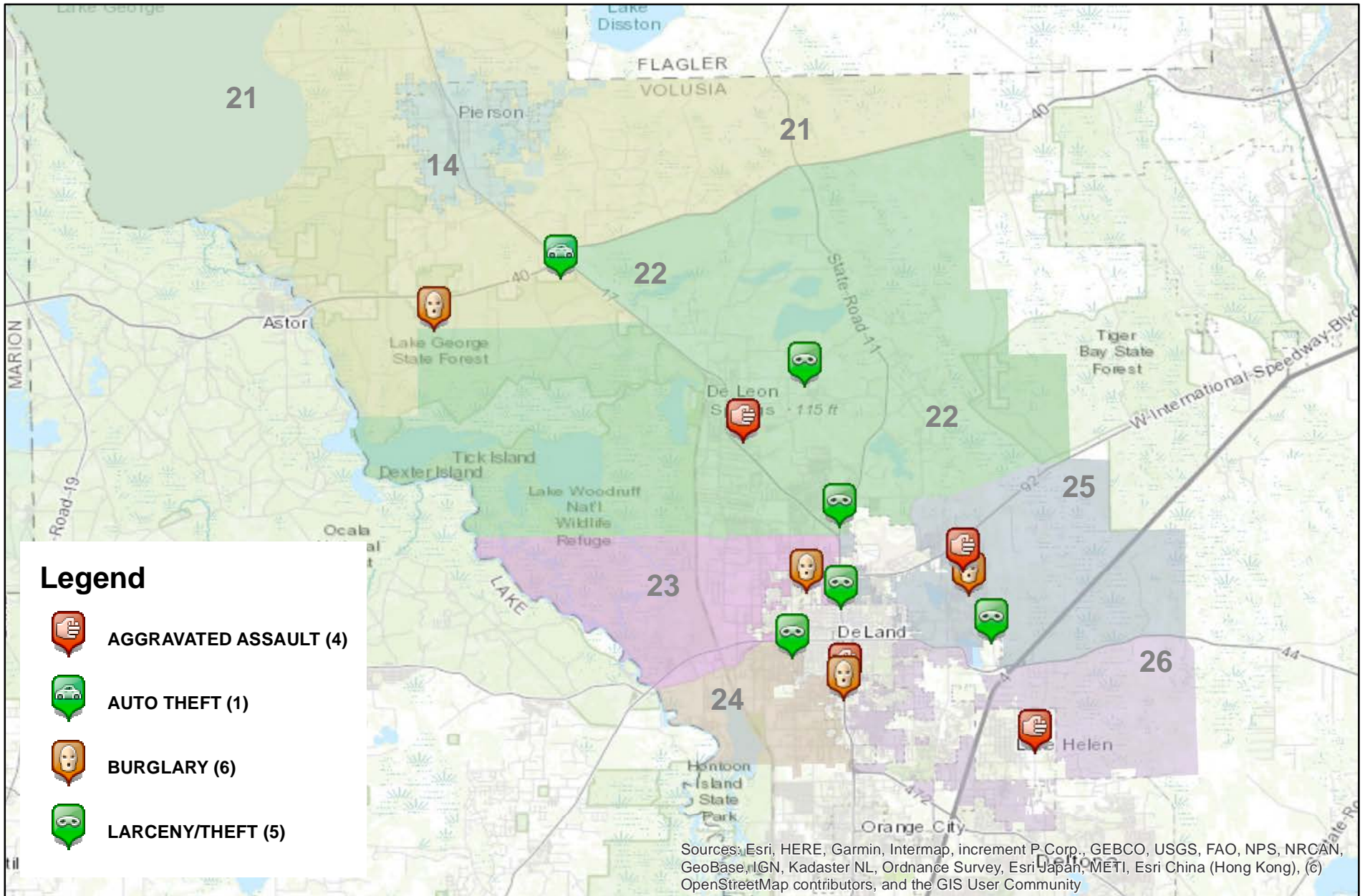
Prepared by: VC Crime Center
Crime Intelligence Analyst
Volusia Sheriff's Office
Printed On: 2/6/2023



This is not a legal document.
Due to address incompatibilities, some incidents may not be represented and the information on this map should not be viewed as the legal representation of property boundaries, roads, facilities, etc.

District 2 Part 1 Arrests by Location

01/01/2023 thru 02/04/2023



Prepared by: VC Crime Center
 Crime Intelligence Analyst
 Volusia Sheriff's Office
 Printed On: 2/7/2023

0 0.51 2 3 4 5 Miles
 * Map reflects total number of Incidents and not total number of victims



This is not a legal document. due to address incompatibilities, some incidents may not be represented and the information on this map should not be viewed as the legal representation of property boundaries, roads, facilities. etc.

COMPSTAT REPORT



EAST VOLUSIA

Period 23.01: January 01, 2023 – February 04, 2023

Sheriff Michael J. Chitwood
Chief Deputy Brian Henderson

COMPSTAT REPORT



CRIME STATISTICS – DISTRICT 3 NORTH

Period 23.01: January 01, 2023 – February 04, 2023

Captain Eric Powers

COMPSTAT STATISTICAL CRIME COMPARISON TO PREVIOUS 35 DAY PERIODS

District 3 North	9/18/2022	1/1/2023		10/23/2022	1/1/2023		11/27/2022	1/1/2023		3 Periods
Volusia County Sheriff's Office	10/22/2022	2/4/2023		11/26/2022	2/4/2023		12/31/2022	2/4/2023		Average %
VCSO Offense Data	Current - 3	Current (35d)	% Change	Current - 2	Current (35d)	% Change	Current - 1	Current (35d)	% Change	Change
Homicides	0	0	0%	0	0	0%	0	<u>0</u>	0%	0%
Auto Thefts	2	2	0%	6	2	-67%	0	<u>2</u>	N/A	-22%
Total Burglaries	5	3	-40%	4	3	-25%	3	3	0%	-22%
Residence	5	3	-40%	2	3	50%	3	<u>3</u>	0%	3%
Non Residence	0	0	0%	2	0	-100%	0	<u>0</u>	0%	-33%
Total Larcenies	4	6	50%	10	6	-40%	10	6	-40%	-10%
Larcenies	3	4	33%	3	4	33%	4	<u>4</u>	0%	22%
Larceny Carbreak	0	0	0%	5	0	-100%	2	<u>0</u>	-100%	-67%
Larceny Shoplifting	1	1	0%	1	1	0%	1	<u>1</u>	0%	0%
Larceny Bicycle	0	1	N/A	1	1	0%	3	<u>1</u>	-67%	-22%
Total Robberies	4	1	-75%	2	1	-50%	2	1	-50%	-58%
Armed	0	0	0%	1	0	-100%	1	<u>0</u>	-100%	-67%
Strongarmed	4	1	-75%	1	1	0%	1	<u>1</u>	0%	-25%
Total Agg. Assaults/Bat.	7	4	-43%	8	4	-50%	8	4	-50%	-48%
Agg. Assaults/Batteries	4	0	-100%	4	0	-100%	4	<u>0</u>	-100%	-100%
Agg. Domestic Assault/Batteries	3	4	33%	4	4	0%	4	<u>4</u>	0%	11%
Person Shot	0	0	0%	0	0	0%	0	<u>0</u>	0%	0%
Total Sexual Bat.	1	0	-100%	2	0	-100%	0	0	0%	-67%
Sexual Battery	1	0	-100%	0	0	0%	0	<u>0</u>	0%	-33%
Sexual Battery Child	0	0	0%	2	0	-100%	0	<u>0</u>	0%	-33%
Total Part One Crimes	23	16	-30%	32	16	-50%	23	16	-30%	-37%
Part One Property Crimes	11	11	0%	20	11	-45%	13	<u>11</u>	-15%	-20%
Part One Person Crimes	12	5	-58%	12	5	-58%	10	<u>5</u>	-50%	-56%
Total Calls For Service	1,636	1,570	-4%	1,397	1,570	12%	1,517	1,570	3%	4%
Firearm Offenses	0	1	N/A	2	1	-50%	2	<u>1</u>	-50%	-33%
All Domestic Violence Cases	19	10	-47%	14	10	-29%	10	<u>10</u>	0%	-25%

NOTE: This Crime data is preliminary and subject to reclassification upon further investigation. The data above reflects the total number of offenses, it does not indicate the total number of incidents. N/A = Not Applicable
 Last UCR build date: 2/6/2023 3:30:00 PM

January 1, 2023 through February 4, 2023 compared to the same periods in 2021 and 2022

Volusia County Sheriff's Office	YTD	YTD	2021-2022	YTD	YTD	2022-2023	YTD	YTD	2021-2023	% OF
District 3 North	2021	2022	% Change	2022	2023	%Change	2021	2023	%Change	COUNTYWIDE
Homicides	2	0	-100%	0	0	0%	2	<u>0</u>	-100%	0%
Auto Thefts	2	3	50%	3	2	-33%	2	<u>2</u>	0%	14%
Total Burglaries	1	1	0%	1	3	200%	1	3	200%	16%
Residence	1	1	0%	1	3	200%	1	<u>3</u>	200%	25%
Non Residence	0	0	0%	0	0	0%	0	<u>0</u>	0%	0%
Total Larcenies	9	8	-11%	8	6	-25%	9	6	-33%	7%
Larcenies	4	5	25%	5	4	-20%	4	<u>4</u>	0%	10%
Larceny Carbreak	4	2	-50%	2	0	-100%	4	<u>0</u>	-100%	0%
Larceny Shoplifting	1	1	0%	1	1	0%	1	<u>1</u>	0%	5%
Larceny Bicycle	0	0	0%	0	1	N/A	0	<u>1</u>	N/A	100%
Total Robberies	0	0	0%	0	1	N/A	0	1	N/A	8%
Armed	0	0	0%	0	0	0%	0	<u>0</u>	0%	0%
Strongarmed	0	0	0%	0	1	N/A	0	<u>1</u>	N/A	10%
Total Agg. Assaults/Bat.	5	9	80%	9	4	-56%	5	4	-20%	N/A
Agg. Assaults/Batteries	2	5	150%	5	0	-100%	2	<u>0</u>	-100%	0%
Agg. Domestic Assault/Batteries	3	4	33%	4	4	0%	3	<u>4</u>	33%	15%
Person Shot	1	3	200%	3	0	-100%	1	<u>0</u>	-100%	0%
Total Sexual Bat.	0	5	N/A	5	0	-100%	0	0	0%	0%
Sexual Battery	0	0	0%	0	0	0%	0	<u>0</u>	0%	0%
Sexual Battery Child	0	5	N/A	5	0	-100%	0	<u>0</u>	0%	0%
Total Part One Crimes	19	26	37%	26	16	-38%	19	16	-16%	9%
Part One Property Crimes	12	12	0%	12	11	-8%	12	<u>11</u>	-8%	9%
Part One Person Crimes	7	14	100%	14	5	-64%	7	<u>5</u>	-29%	8%
Total Calls For Service	1,390	1,586	14%	1,586	1,624	2%	1,390	1,624	17%	16%
Firearm Offenses	1	4	300%	4	1	-75%	1	<u>1</u>	0%	6%
All Domestic Violence Cases	18	19	6%	19	10	-47%	18	<u>10</u>	-44%	9%

NOTE: This Crime data is preliminary and subject to reclassification upon further investigation. The data above reflects the total number of offenses, it does not indicate the total number of incidents. There were incidents that did not code into either district. These are included in the Countywide Total. N/A = Not Applicable

Last UCR build date: 2/6/2023 3:30:00 PM

January 1, 2023 through February 4, 2023 compared to the same periods in 2021 and 2022

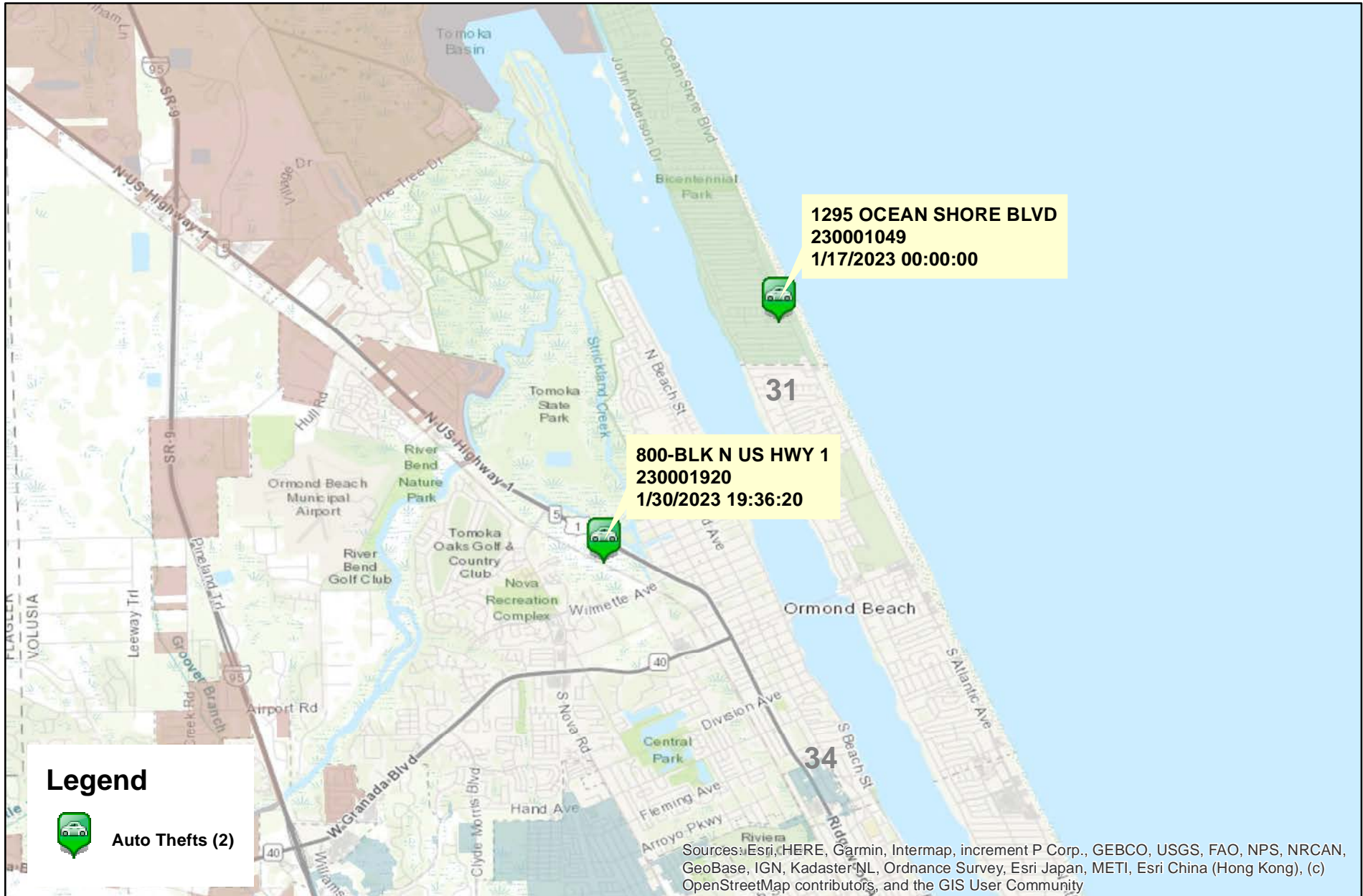
Volusia County Sheriff's Office District 3 North Clearances	YTD 2021					YTD 2022					YTD 2023				
	Offense	Clrs	% Clr	Adult	Juv	Offense	Clrs	% Clr	Adult	Juv	Offense	Clrs	% Clr	Adult	Juv
Homicides	2	2	100%	2	0	0	0	0%	0	0	0	<u>0</u>	0%	0	0
Auto Thefts	2	0	0%	0	0	3	1	33%	1	0	2	<u>0</u>	0%	0	0
Total Burglaries	1	1	100%	1	0	1	1	100%	1	0	3	2	67%	2	0
Residence	1	1	100%	1	0	1	1	100%	1	0	3	<u>2</u>	67%	2	0
Non Residence	0	0	0%	0	0	0	0	0%	0	0	0	<u>0</u>	0%	0	0
Total Larcenies	9	5	56%	5	0	8	2	25%	2	0	6	4	67%	4	0
Larcenies	4	2	50%	2	0	5	1	20%	1	0	4	<u>2</u>	50%	2	0
Larceny Carbreak	4	3	75%	3	0	2	0	0%	0	0	0	<u>1</u>	N/A	1	0
Larceny Shoplifting	1	0	0%	0	0	1	1	100%	1	0	1	<u>1</u>	100%	1	0
Larceny Bicycle	0	0	0%	0	0	0	0	0%	0	0	1	<u>0</u>	0%	0	0
Total Robberies	0	0	0%	0	0	0	0	0%	0	0	1	2	200%	2	0
Armed	0	0	0%	0	0	0	0	0%	0	0	0	<u>1</u>	N/A	1	0
Strongarmed	0	0	0%	0	0	0	0	0%	0	0	1	<u>1</u>	100%	1	0
Total Agg. Assaults/Bat.	5	4	80%	4	0	9	6	67%	6	0	4	5	125%	4	1
Agg. Assaults/Batteries	2	1	50%	1	0	5	2	40%	2	0	0	<u>1</u>	N/A	1	0
Agg. Domestic Assault/Batteries	3	3	100%	3	0	4	4	100%	4	0	4	<u>4</u>	100%	3	1
Person Shot	1	1	100%	1	0	3	0	0%	0	0	0	<u>0</u>	0%	0	0
Total Sexual Bat.	0	1	N/A	0	1	5	1	20%	1	0	0	0	0%	0	0
Sexual Battery	0	0	0%	0	0	0	0	0%	0	0	0	<u>0</u>	0%	0	0
Sexual Battery Child	0	1	N/A	0	1	5	1	20%	1	0	0	<u>0</u>	0%	0	0
Total Part One Crimes	19	13	68%	13	1	26	11	42%	11	0	16	13	81%	12	1
Part One Property Crimes	12	6	50%	6	0	12	4	33%	4	0	11	<u>6</u>	55%	6	0
Part One Person Crimes	7	7	100%	7	1	14	7	50%	7	0	5	<u>7</u>	140%	6	1

NOTE: This Crime data is preliminary and subject to reclassification upon further investigation. The data above reflects the total number of offenses, it does not indicate the total number of incidents.

Last UCR build date: 2/6/2023 3:30:00 PM

District 3 North Auto Thefts

01/01/2023 thru 02/04/2023



Prepared by: VC Crime Center
 Crime Intelligence Analyst
 Volusia Sheriff's Office
 Printed On: 2/7/2023

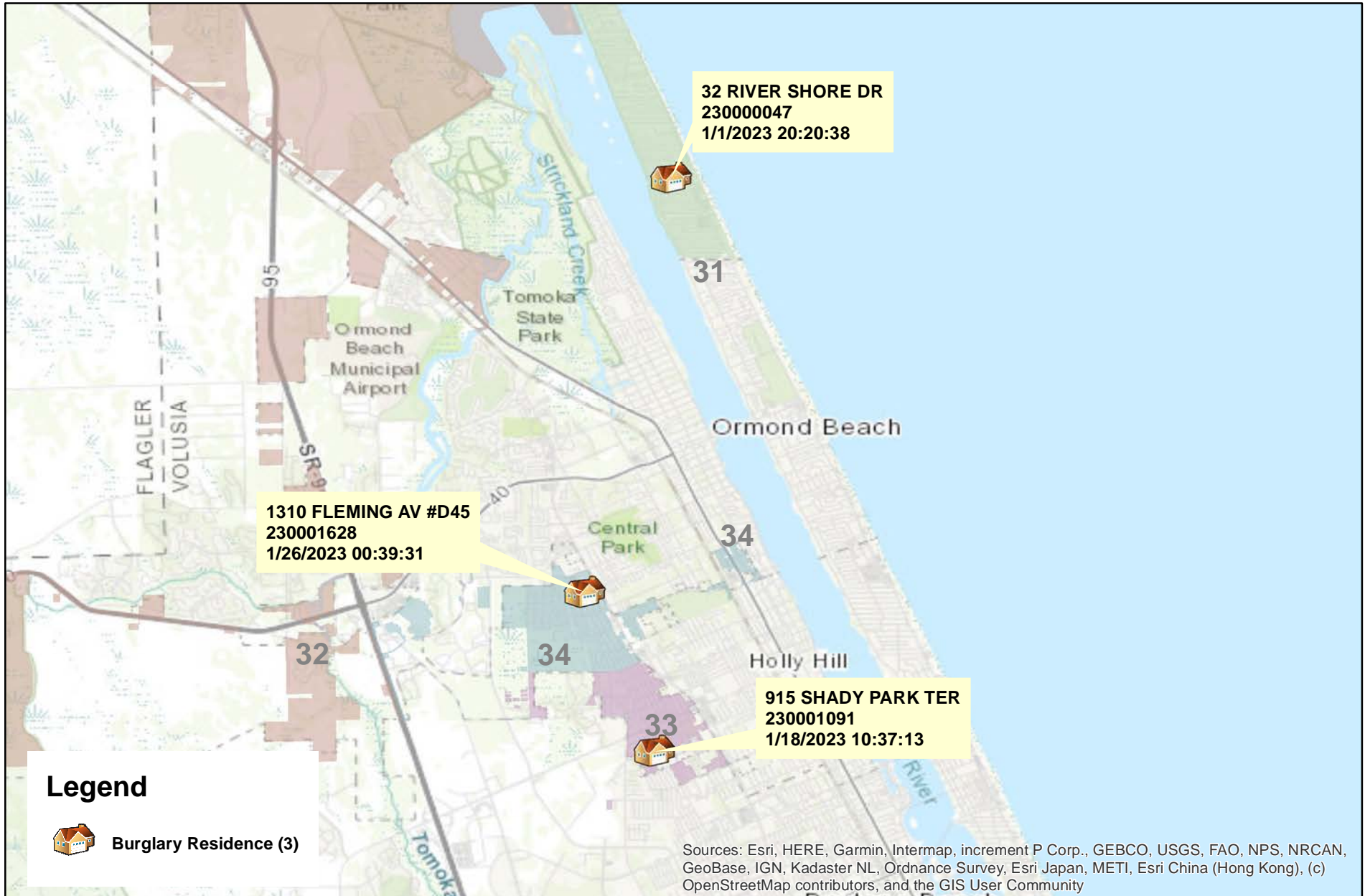
0 0.5 1 2 Miles
 * Map reflects total number of Incidents and not total number of victims



This is not a legal document. due to address incompatibilities, some incidents may not be represented and the information on this map should not be viewed as the legal representation of property boundaries, roads, facilities. etc.

District 3 North Burglaries

01/01/2023 thru 02/04/2023



Prepared by: VC Crime Center
Crime Intelligence Analyst
Volusia Sheriff's Office
Printed On: 2/7/2023



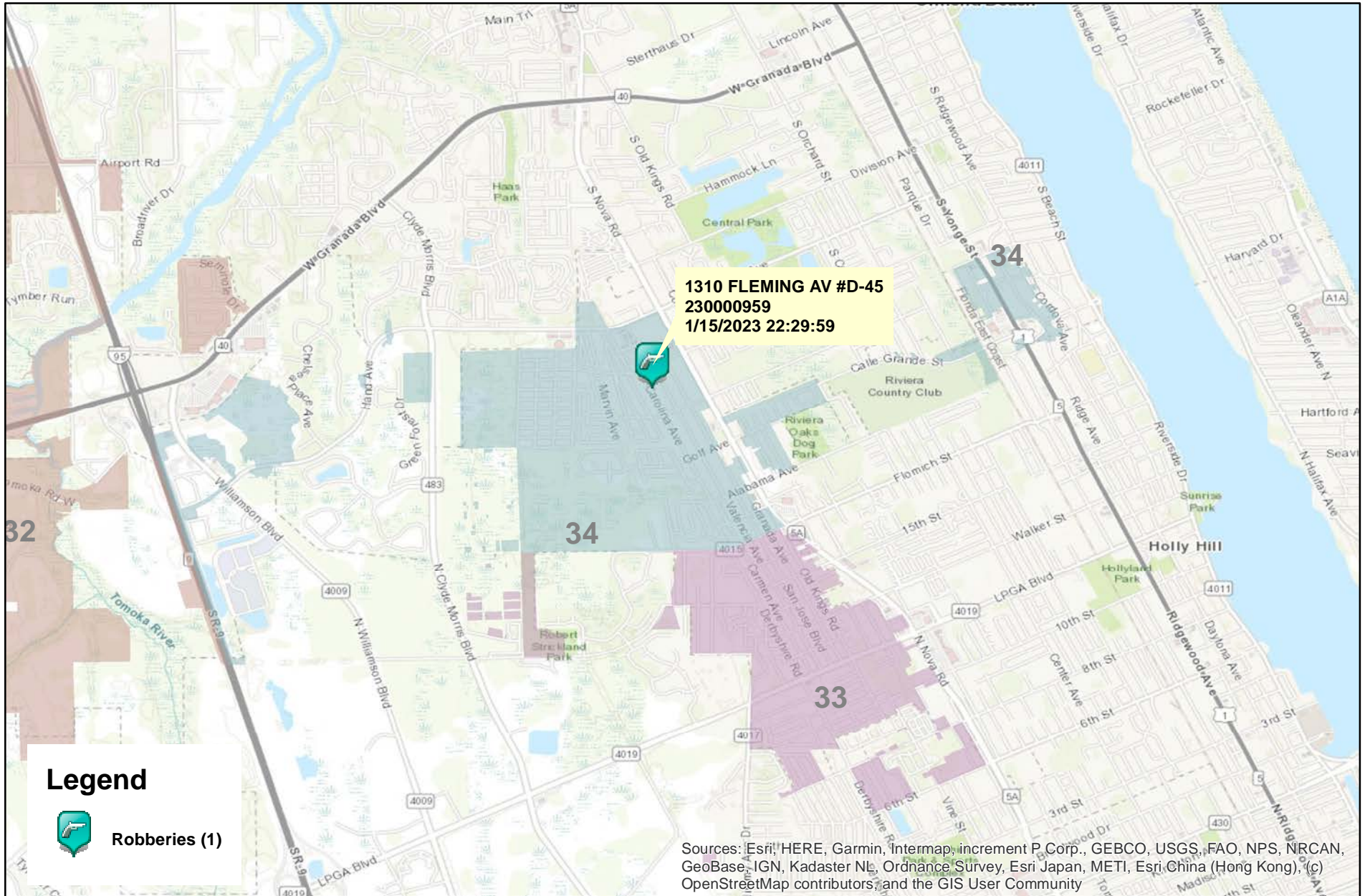
* Map reflects total number of Incidents and not total number of victims



This is not a legal document. due to address incompatibilities, some incidents may not be represented and the information on this map should not be viewed as the legal representation of property boundaries, roads, facilities. etc.

District 3 North Robberies

01/01/2023 thru 02/04/2023



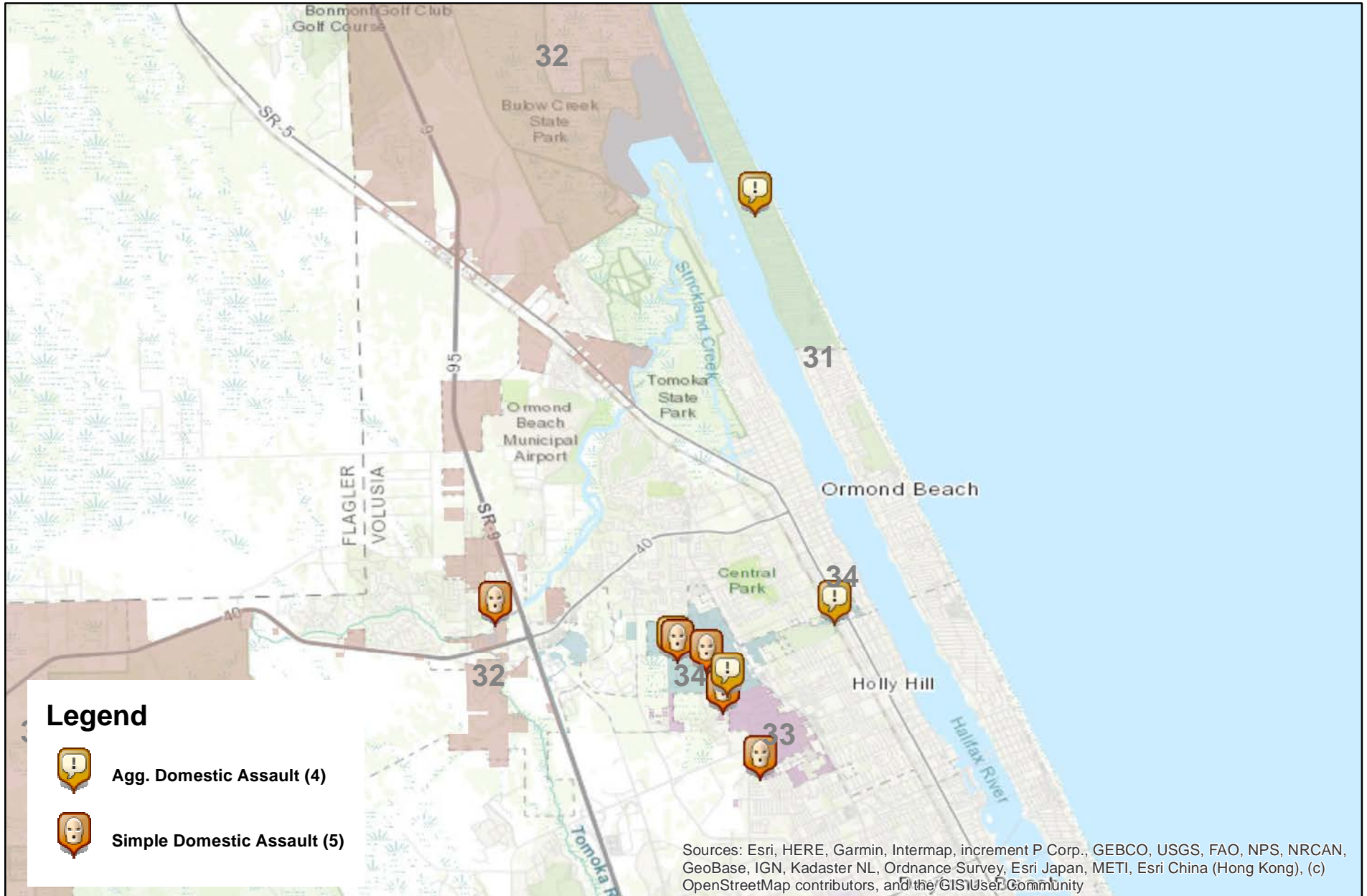
Prepared by: VC Crime Center
Crime Intelligence Analyst
Volusia Sheriff's Office
Printed On: 2/7/2023

0 0.5 1 Miles
* Map reflects total number of Incidents and not total number of victims



This is not a legal document. due to address incompatibilities, some incidents may not be represented and the information on this map should not be viewed as the legal representation of property boundaries, roads, facilities. etc.

District 3 North Domestic Assaults and Batteries 01/01/2023 thru 02/04/2023



Prepared by: VC Crime Center
Crime Intelligence Analyst
Volusia Sheriff's Office
Printed On: 2/7/2023

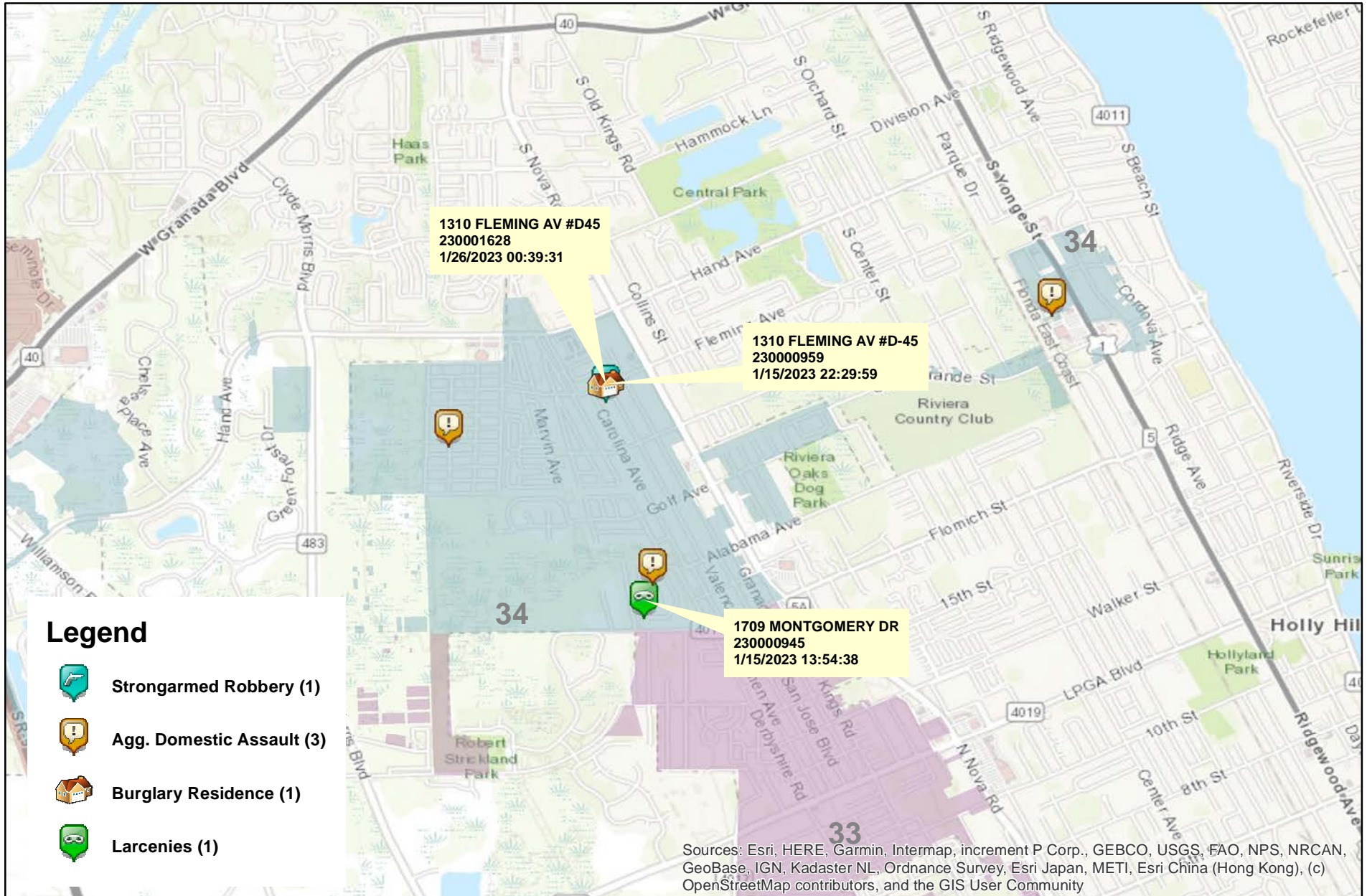
0 0.5 1 2 3 4 Miles
* Map reflects total number of incidents and not total number of victims



This is not a legal document.
due to address incompatibilities, some incidents may not be represented and the information on this map should not be viewed as the legal representation of property boundaries, roads, facilities. etc.

District 3 North Hot Zone 34

01/01/2023 thru 02/04/2023



Legend

-  Strongarmed Robbery (1)
-  Agg. Domestic Assault (3)
-  Burglary Residence (1)
-  Larcenies (1)

Sources: Esri, HERE, Garmin, Intermap, increment P Corp., GEBCO, USGS, FAO, NPS, NRCAN, GeoBase, IGN, Kadaster NL, Ordnance Survey, Esri Japan, METI, Esri China (Hong Kong), (c) OpenStreetMap contributors, and the GIS User Community

Prepared by: VC Crime Center
 Crime Intelligence Analyst
 Volusia Sheriff's Office
 Printed On: 2/7/2023

0 0.5 1 Miles
 * Map reflects total number of Incidents and not total number of victims



This is not a legal document. due to address incompatibilities, some incidents may not be represented and the information on this map should not be viewed as the legal representation of property boundaries, roads, facilities. etc.



District 3 North - Part 1 Crimes by Zone 01/01/2023 through 02/04/2023

Volusia County Sheriff's Office	Total	31	32	33	34	35	CT
Total	<u>15</u>	<u>4</u>	<u>1</u>	<u>3</u>	<u>6</u>	<u>0</u>	<u>1</u>
Aggravated Assaults	<u>4</u>	<u>1</u>	<u>0</u>	<u>0</u>	<u>3</u>	<u>0</u>	<u>0</u>
Auto Thefts	<u>2</u>	<u>1</u>	<u>0</u>	<u>0</u>	<u>0</u>	<u>0</u>	<u>1</u>
Burglary Non-Residence	<u>0</u>	<u>0</u>	<u>0</u>	<u>0</u>	<u>0</u>	<u>0</u>	<u>0</u>
Burglary Residence	<u>3</u>	<u>1</u>	<u>0</u>	<u>1</u>	<u>1</u>	<u>0</u>	<u>0</u>
Homicide	<u>0</u>	<u>0</u>	<u>0</u>	<u>0</u>	<u>0</u>	<u>0</u>	<u>0</u>
Larceny All Other	<u>4</u>	<u>1</u>	<u>1</u>	<u>1</u>	<u>1</u>	<u>0</u>	<u>0</u>
Larceny Carbreak	<u>0</u>	<u>0</u>	<u>0</u>	<u>0</u>	<u>0</u>	<u>0</u>	<u>0</u>
Larceny Shoplifting	<u>1</u>	<u>0</u>	<u>0</u>	<u>1</u>	<u>0</u>	<u>0</u>	<u>0</u>
Robbery Armed	<u>0</u>	<u>0</u>	<u>0</u>	<u>0</u>	<u>0</u>	<u>0</u>	<u>0</u>
Robbery Strongarmed	<u>1</u>	<u>0</u>	<u>0</u>	<u>0</u>	<u>1</u>	<u>0</u>	<u>0</u>
Sexual Battery	<u>0</u>	<u>0</u>	<u>0</u>	<u>0</u>	<u>0</u>	<u>0</u>	<u>0</u>

*The Aggravated Assault, Auto Theft,& Sexual Battery statistics reflect the total number of incidents, it does not indicate the total number of victims or vehicles.

The Highlighted numbers indicate zones with higher levels of activity.

Last UCR build date: 2/6/2023 3:30:00 PM

COMPSTAT REPORT



CRIME STATISTICS – DISTRICT 3 SOUTH

Period 23.01: January 01, 2023 – February 04, 2023

Captain Eric Powers

COMPSTAT STATISTICAL CRIME COMPARISON TO PREVIOUS 35 DAY PERIODS

District 3 South	9/18/2022	1/1/2023		10/23/2022	1/1/2023		11/27/2022	1/1/2023		3 Periods
Volusia County Sheriff's Office	10/22/2022	2/4/2023		11/26/2022	2/4/2023		12/31/2022	2/4/2023		Average %
VCSO Offense Data	Current - 3	Current (35d)	% Change	Current - 2	Current (35d)	% Change	Current - 1	Current (35d)	% Change	Change
Homicides	0	0	0%	0	0	0%	0	<u>0</u>	0%	0%
Auto Thefts	2	1	-50%	3	1	-67%	1	<u>1</u>	0%	-39%
Total Burglaries	6	5	-17%	3	5	67%	3	5	67%	39%
Residence	6	2	-67%	3	2	-33%	2	<u>2</u>	0%	-33%
Non Residence	0	3	N/A	0	3	N/A	1	<u>3</u>	200%	67%
Total Larcenies	7	8	14%	4	8	100%	3	8	167%	94%
Larcenies	6	6	0%	4	6	50%	3	<u>6</u>	100%	50%
Larceny Carbreak	0	2	N/A	0	2	N/A	0	<u>2</u>	N/A	0%
Larceny Shoplifting	0	0	0%	0	0	0%	0	<u>0</u>	0%	0%
Larceny Bicycle	1	0	-100%	0	0	0%	0	<u>0</u>	0%	-33%
Total Robberies	1	0	-100%	0	0	0%	1	0	-100%	-67%
Armed	0	0	0%	0	0	0%	0	<u>0</u>	0%	0%
Strongarmed	1	0	-100%	0	0	0%	1	<u>0</u>	-100%	-67%
Total Agg. Assaults/Bat.	3	4	33%	3	4	33%	1	4	300%	122%
Agg. Assaults/Batteries	1	1	0%	2	1	-50%	0	<u>1</u>	N/A	-17%
Agg. Domestic Assault/Batteries	2	3	50%	1	3	200%	1	<u>3</u>	200%	150%
Person Shot	0	0	0%	0	0	0%	0	<u>0</u>	0%	0%
Total Sexual Bat.	1	1	0%	0	1	N/A	0	1	N/A	0%
Sexual Battery	0	1	N/A	0	1	N/A	0	<u>1</u>	N/A	0%
Sexual Battery Child	1	0	-100%	0	0	0%	0	<u>0</u>	0%	-33%
Total Part One Crimes	20	19	-5%	13	19	46%	9	19	111%	51%
Part One Property Crimes	15	14	-7%	10	14	40%	7	<u>14</u>	100%	44%
Part One Person Crimes	5	5	0%	3	5	67%	2	<u>5</u>	150%	72%
Total Calls For Service	1,459	1,549	6%	1,363	1,549	14%	1,443	1,549	7%	9%
Firearm Offenses	1	0	-100%	2	0	-100%	0	<u>0</u>	0%	-67%
All Domestic Violence Cases	23	11	-52%	8	11	38%	7	<u>11</u>	57%	14%

NOTE: This Crime data is preliminary and subject to reclassification upon further investigation. The data above reflects the total number of offenses, it does not indicate the total number of incidents. N/A = Not Applicable

Last UCR build date: 2/6/2023 3:30:00 PM

January 1, 2023 through February 4, 2023 compared to the same periods in 2021 and 2022

Volusia County Sheriff's Office	YTD	YTD	2021-2022	YTD	YTD	2022-2023	YTD	YTD	2021-2023	% OF
District 3 South	2021	2022	% Change	2022	2023	%Change	2021	2023	%Change	COUNTYWIDE
Homicides	0	0	0%	0	0	0%	0	<u>0</u>	0%	0%
Auto Thefts	0	4	N/A	4	1	-75%	0	<u>1</u>	N/A	7%
Total Burglaries	1	3	200%	3	5	67%	1	5	400%	26%
Residence	1	2	100%	2	2	0%	1	<u>2</u>	100%	17%
Non Residence	0	1	N/A	1	3	200%	0	<u>3</u>	N/A	43%
Total Larcenies	10	15	50%	15	8	-47%	10	8	-20%	9%
Larcenies	6	12	100%	12	6	-50%	6	<u>6</u>	0%	15%
Larceny Carbreak	3	1	-67%	1	2	100%	3	<u>2</u>	-33%	8%
Larceny Shoplifting	0	0	0%	0	0	0%	0	<u>0</u>	0%	0%
Larceny Bicycle	1	2	100%	2	0	-100%	1	<u>0</u>	-100%	0%
Total Robberies	0	1	N/A	1	0	-100%	0	0	0%	0%
Armed	0	0	0%	0	0	0%	0	<u>0</u>	0%	0%
Strongarmed	0	1	N/A	1	0	-100%	0	<u>0</u>	0%	0%
Total Agg. Assaults/Bat.	1	5	400%	5	4	-20%	1	4	300%	N/A
Agg. Assaults/Batteries	0	1	N/A	1	1	0%	0	<u>1</u>	N/A	6%
Agg. Domestic Assault/Batteries	1	4	300%	4	3	-25%	1	<u>3</u>	200%	11%
Person Shot	0	0	0%	0	0	0%	0	<u>0</u>	0%	0%
Total Sexual Bat.	1	1	0%	1	1	0%	1	1	0%	14%
Sexual Battery	0	0	0%	0	1	N/A	0	<u>1</u>	N/A	100%
Sexual Battery Child	1	1	0%	1	0	-100%	1	<u>0</u>	-100%	0%
Total Part One Crimes	13	29	123%	29	19	-34%	13	19	46%	11%
Part One Property Crimes	11	22	100%	22	14	-36%	11	<u>14</u>	27%	12%
Part One Person Crimes	2	7	250%	7	5	-29%	2	<u>5</u>	150%	8%
Total Calls For Service	1,531	1,575	3%	1,575	1,592	1%	1,531	1,592	4%	16%
Firearm Offenses	0	0	0%	0	0	0%	0	<u>0</u>	0%	0%
All Domestic Violence Cases	12	13	8%	13	11	-15%	12	<u>11</u>	-8%	9%

NOTE: This Crime data is preliminary and subject to reclassification upon further investigation. The data above reflects the total number of offenses, it does not indicate the total number of incidents. There were incidents that did not code into either district. These are included in the Countywide Total. N/A = Not Applicable

Last UCR build date: 2/6/2023 3:30:00 PM

January 1, 2023 through February 4, 2023 compared to the same periods in 2021 and 2022

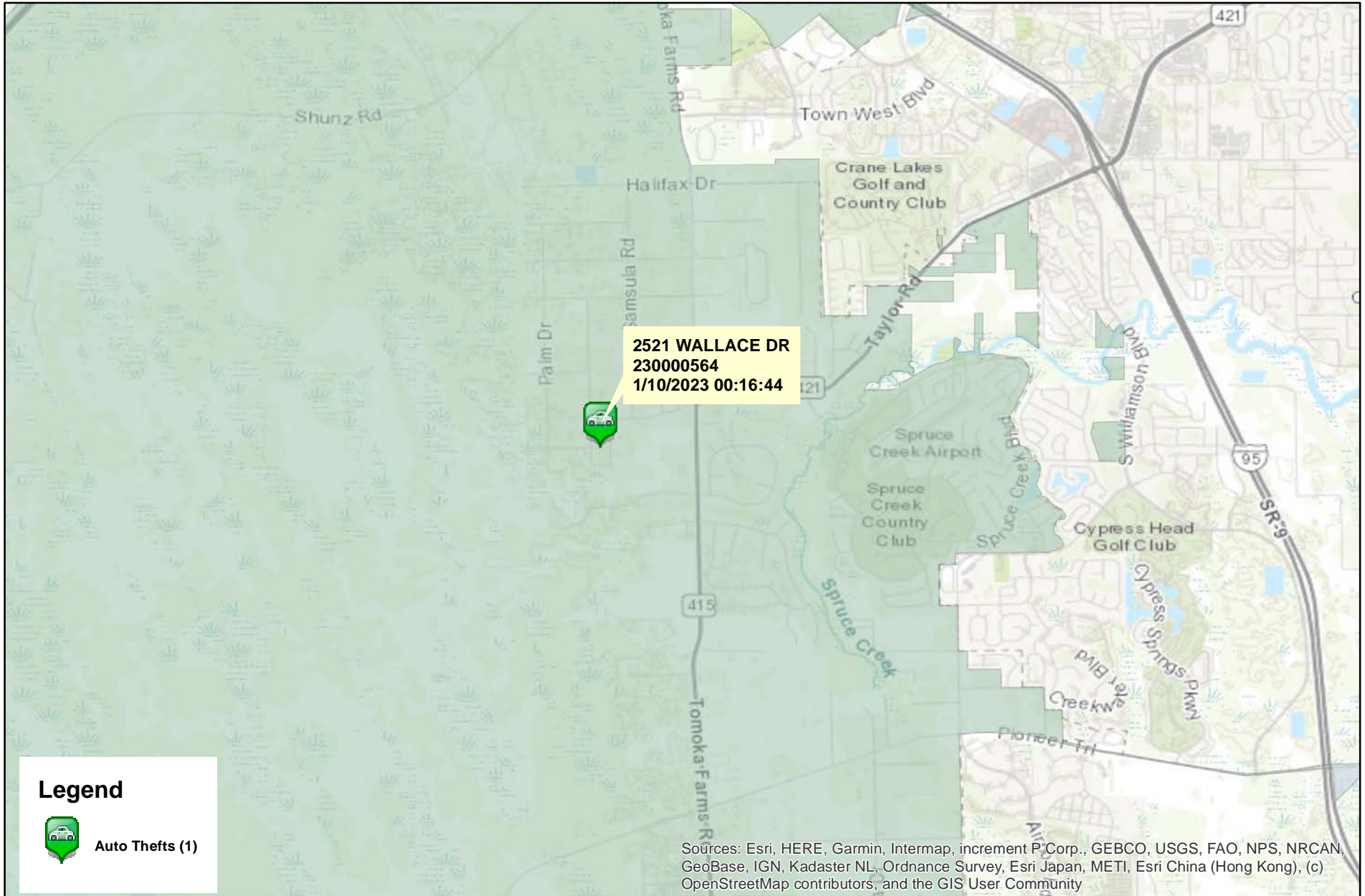
Volusia County Sheriff's Office District 3 South Clearances	YTD 2021					YTD 2022					YTD 2023				
	Offense	Clrs	% Clr	Adult	Juv	Offense	Clrs	% Clr	Adult	Juv	Offense	Clrs	% Clr	Adult	Juv
Homicides	0	0	0%	0	0	0	0	0%	0	0	0	<u>0</u>	0%	0	0
Auto Thefts	0	1	N/A	1	0	4	0	0%	0	0	1	<u>1</u>	100%	1	0
Total Burglaries	1	1	100%	1	0	3	2	67%	2	0	5	2	40%	2	0
Residence	1	1	100%	1	0	2	2	100%	2	0	2	<u>1</u>	50%	1	0
Non Residence	0	0	0%	0	0	1	0	0%	0	0	3	<u>1</u>	33%	1	0
Total Larcenies	10	2	20%	2	0	15	6	40%	6	0	8	1	13%	1	0
Larcenies	6	2	33%	2	0	12	5	42%	5	0	6	<u>1</u>	17%	1	0
Larceny Carbreak	3	0	0%	0	0	1	0	0%	0	0	2	<u>0</u>	0%	0	0
Larceny Shoplifting	0	0	0%	0	0	0	0	0%	0	0	0	<u>0</u>	0%	0	0
Larceny Bicycle	1	0	0%	0	0	2	1	50%	1	0	0	<u>0</u>	0%	0	0
Total Robberies	0	0	0%	0	0	1	1	100%	1	0	0	0	0%	0	0
Armed	0	0	0%	0	0	0	0	0%	0	0	0	<u>0</u>	0%	0	0
Strongarmed	0	0	0%	0	0	1	1	100%	1	0	0	<u>0</u>	0%	0	0
Total Agg. Assaults/Bat.	1	1	100%	1	0	5	4	80%	4	0	4	3	75%	3	0
Agg. Assaults/Batteries	0	0	0%	0	0	1	0	0%	0	0	1	<u>0</u>	0%	0	0
Agg. Domestic Assault/Batteries	1	1	100%	1	0	4	4	100%	4	0	3	<u>3</u>	100%	3	0
Person Shot	0	0	0%	0	0	0	0	0%	0	0	0	<u>0</u>	0%	0	0
Total Sexual Bat.	1	1	100%	1	0	1	0	0%	0	0	1	0	0%	0	0
Sexual Battery	0	0	0%	0	0	0	0	0%	0	0	1	<u>0</u>	0%	0	0
Sexual Battery Child	1	1	100%	1	0	1	0	0%	0	0	0	<u>0</u>	0%	0	0
Total Part One Crimes	13	6	46%	6	0	29	13	45%	13	0	19	7	37%	7	0
Part One Property Crimes	11	4	36%	4	0	22	8	36%	8	0	14	<u>4</u>	29%	4	0
Part One Person Crimes	2	2	100%	2	0	7	5	71%	5	0	5	<u>3</u>	60%	3	0

NOTE: This Crime data is preliminary and subject to reclassification upon further investigation. The data above reflects the total number of offenses, it does not indicate the total number of incidents.

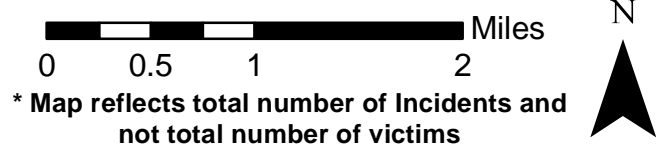
Last UCR build date: 2/6/2023 3:30:00 PM

District 3 South Auto Thefts

01/01/2023 thru 02/04/2023



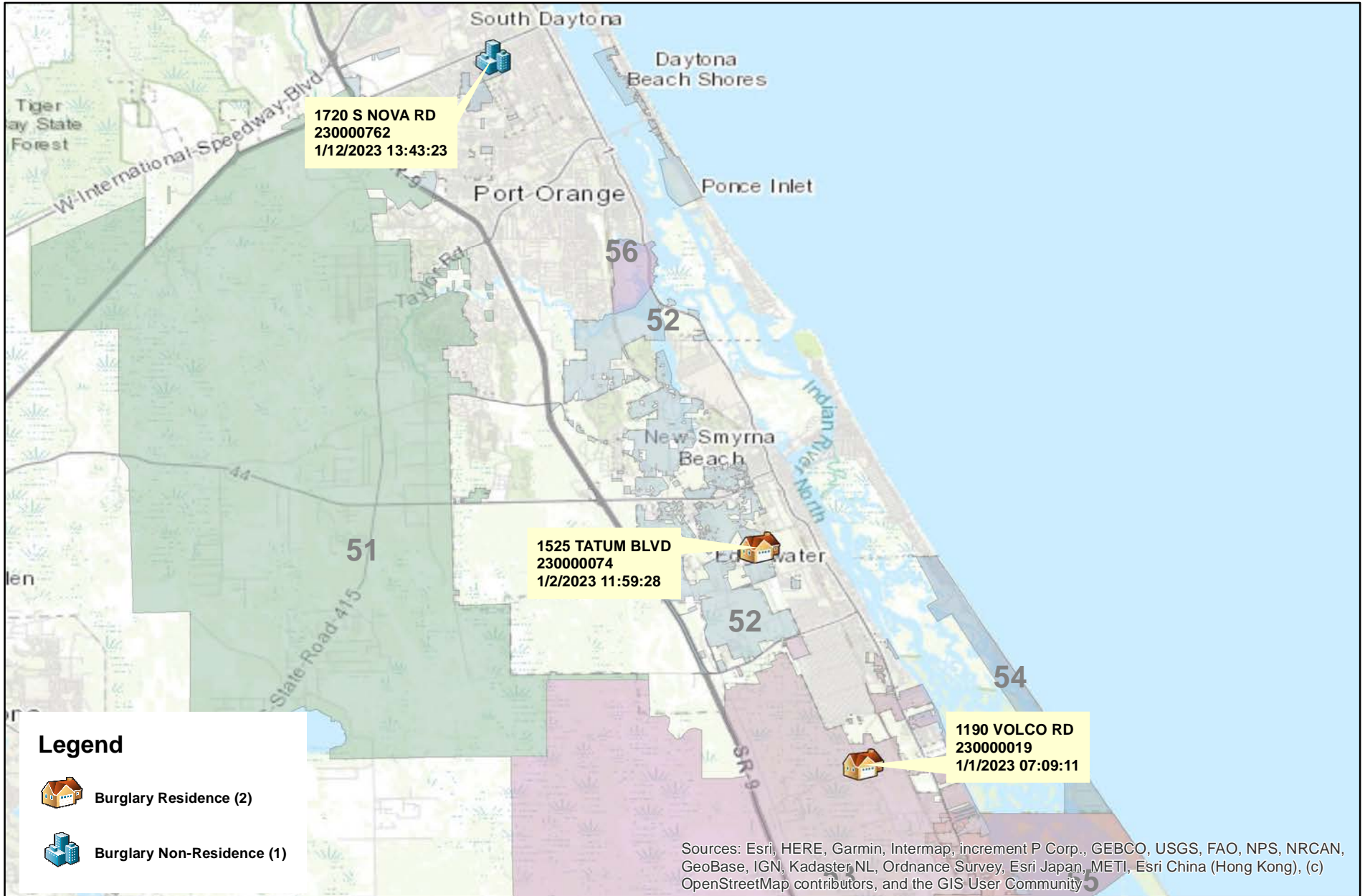
Prepared by: VC Crime Center
Crime Intelligence Analyst
Volusia Sheriff's Office
Printed On: 2/7/2023



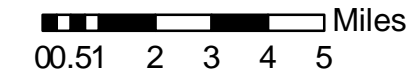
This is not a legal document. due to address incompatibilities, some incidents may not be represented and the information on this map should not be viewed as the legal representation of property boundaries, roads, facilities. etc.

District 3 South Burglaries

01/01/2023 thru 02/04/2023



Prepared by: VC Crime Center
 Crime Intelligence Analyst
 Volusia Sheriff's Office
 Printed On: 2/7/2023



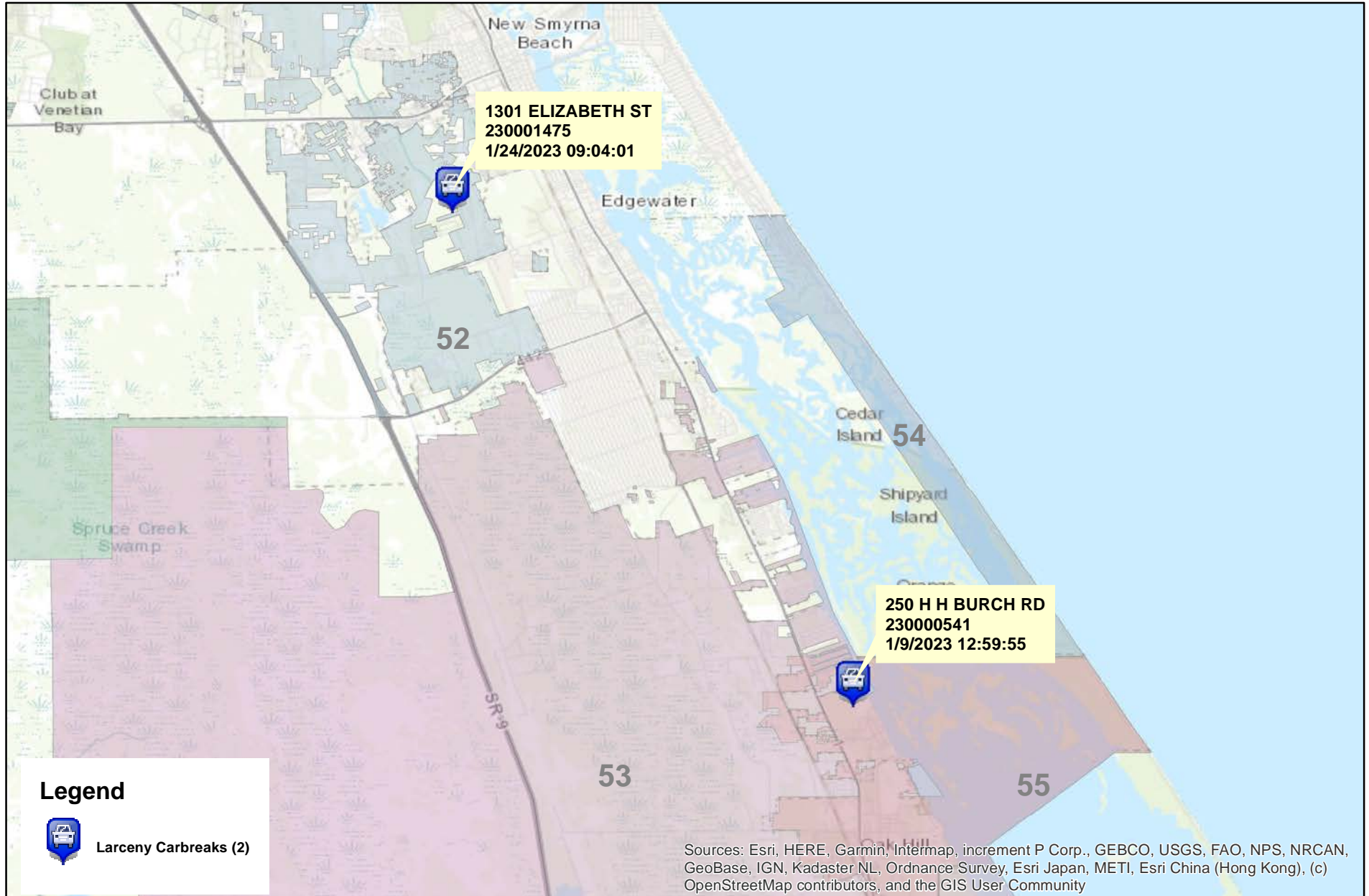
* Map reflects total number of incidents and not total number of victims



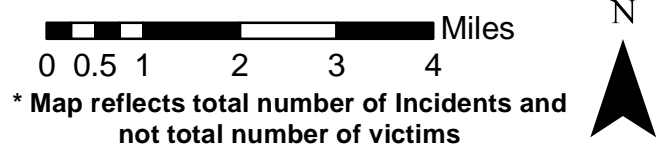
This is not a legal document. due to address incompatibilities, some incidents may not be represented and the information on this map should not be viewed as the legal representation of property boundaries, roads, facilities. etc.

District 3 South Larceny Carbreaks

01/01/2023 thru 02/04/2023

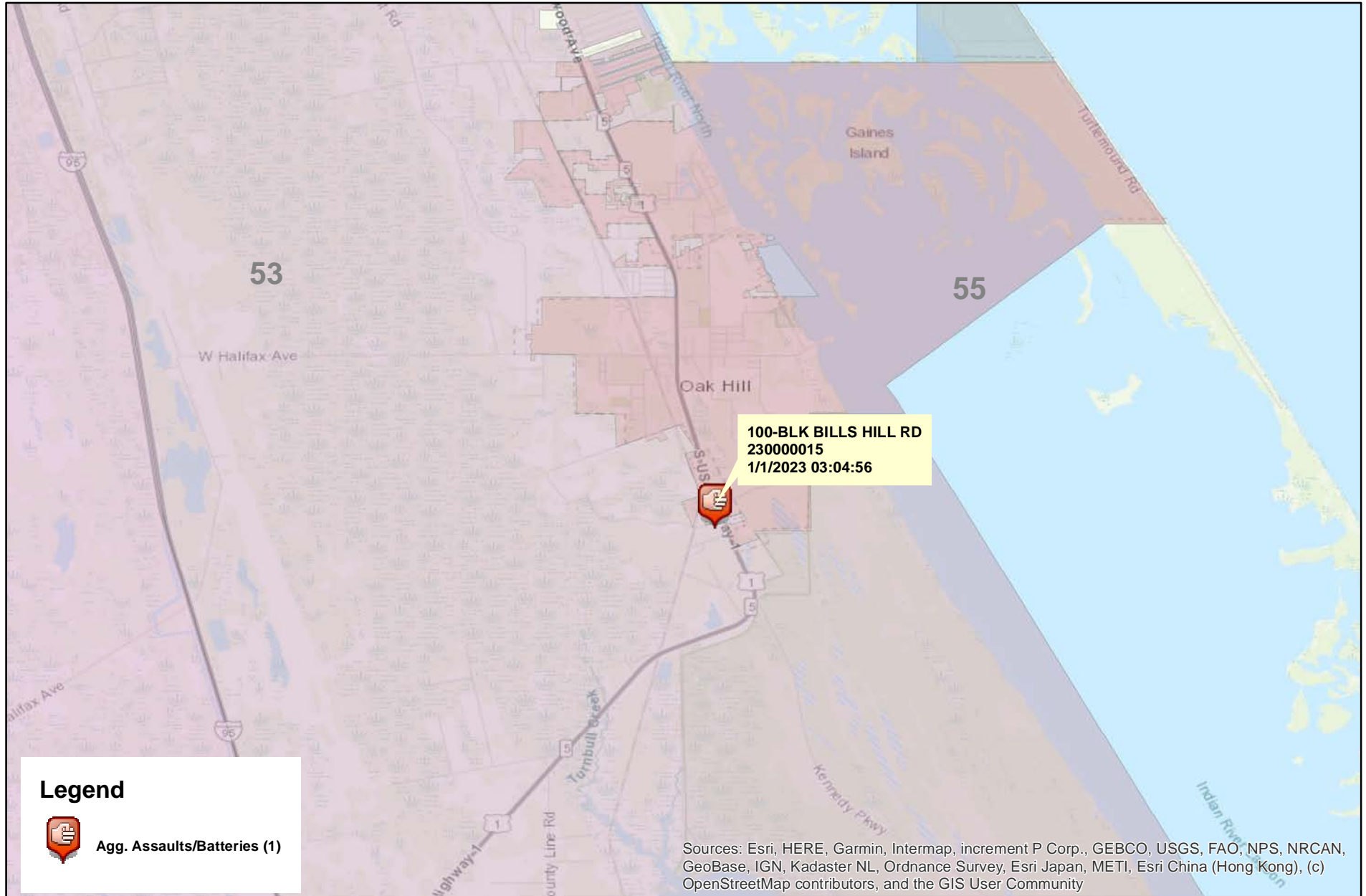


Prepared by: VC Crime Center
Crime Intelligence Analyst
Volusia Sheriff's Office
Printed On: 2/7/2023



This is not a legal document. due to address incompatibilities, some incidents may not be represented and the information on this map should not be viewed as the legal representation of property boundaries, roads, facilities. etc.

District 3 South Aggravated Assaults and Batteries 01/01/2023 thru 02/04/2023



Prepared by: VC Crime Center
Crime Intelligence Analyst
Volusia Sheriff's Office
Printed On: 2/7/2023

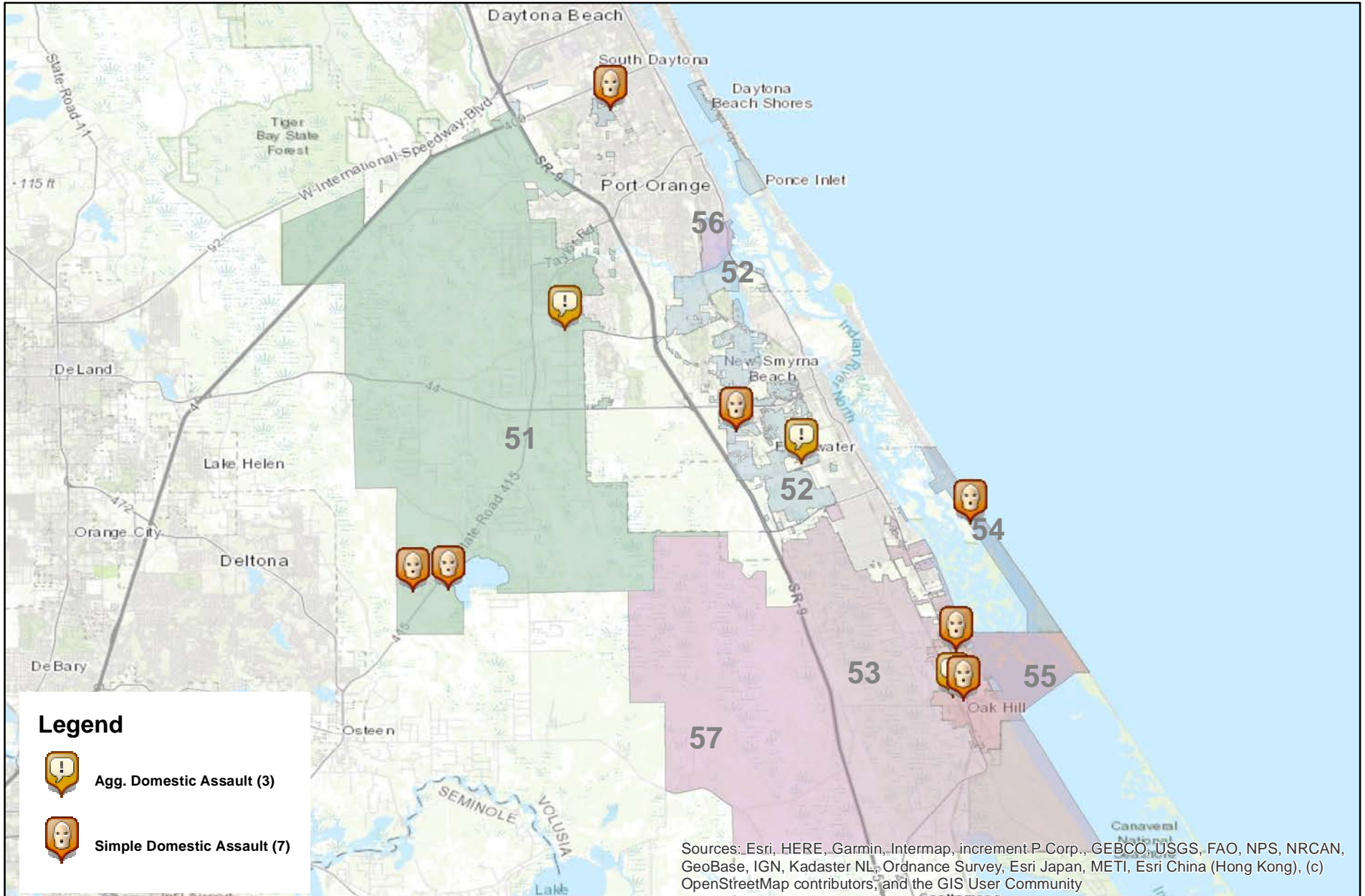
0 0.5 1 2 Miles
* Map reflects total number of Incidents and
not total number of victims



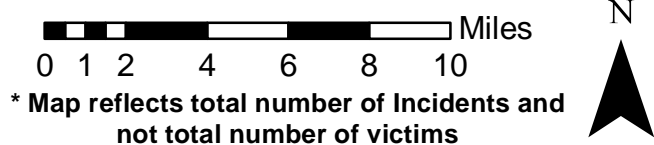
This is not a legal document.
due to address incompatibilities, some
incidents may not be represented and
the information on this map should not be
viewed as the legal representation of
property boundaries, roads, facilities. etc.

District 3 South Domestic Assaults and Batteries

01/01/2023 thru 02/04/2023



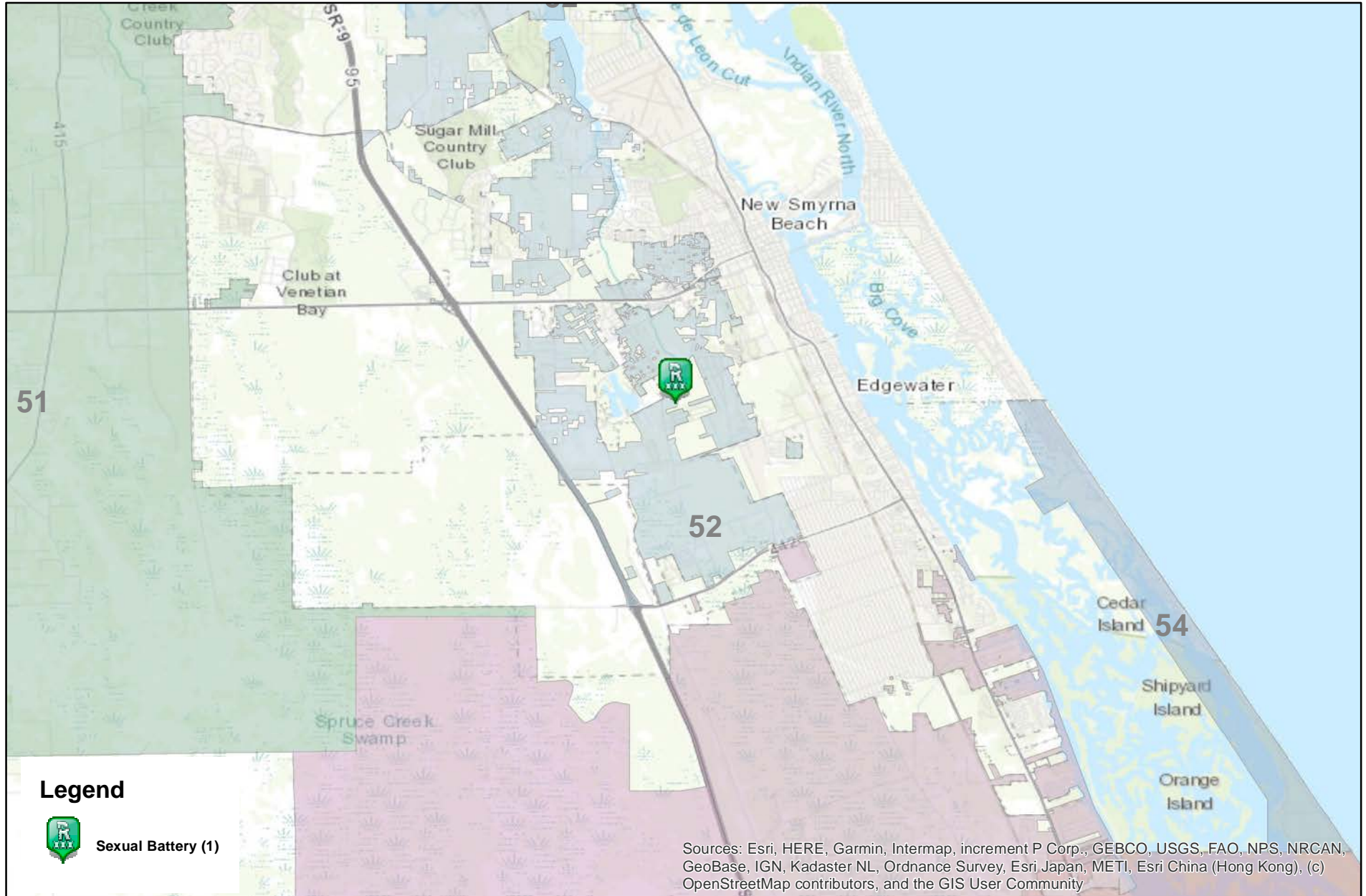
Prepared by: VC Crime Center
 Crime Intelligence Analyst
 Volusia Sheriff's Office
 Printed On: 2/7/2023



This is not a legal document. due to address incompatibilities, some incidents may not be represented and the information on this map should not be viewed as the legal representation of property boundaries, roads, facilities. etc.

District 3 South Sexual Batteries

01/01/2023 thru 02/04/2023



Prepared by: VC Crime Center
Crime Intelligence Analyst
Volusia Sheriff's Office
Printed On: 2/7/2023

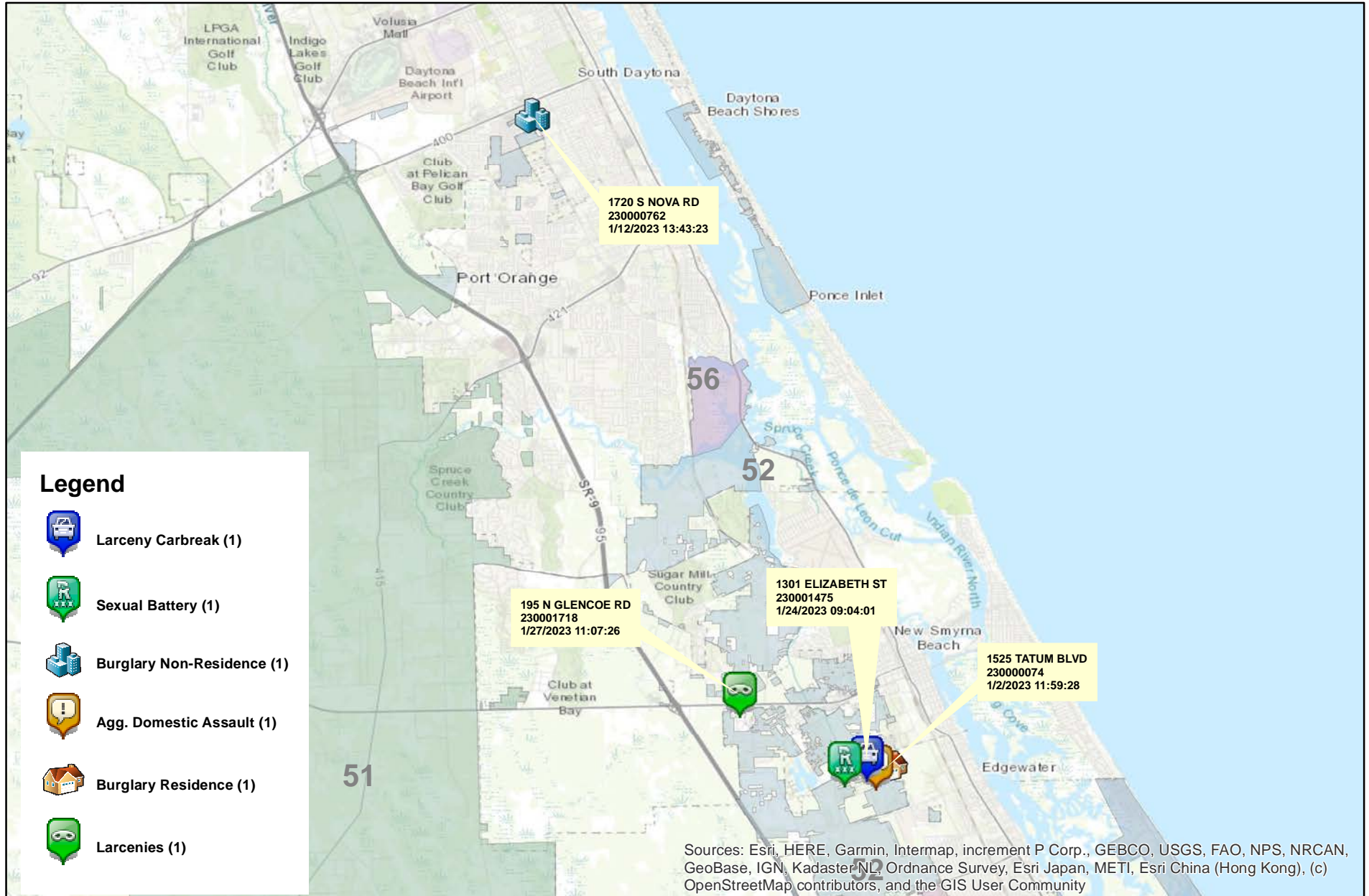
0 0.5 1 2 3 4 Miles
* Map reflects total number of incidents and not total number of victims



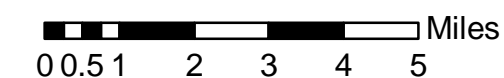
This is not a legal document. due to address incompatibilities, some incidents may not be represented and the information on this map should not be viewed as the legal representation of property boundaries, roads, facilities. etc.

District 3 South Hot Zone 52

01/01/2023 thru 02/04/2023



Prepared by: VC Crime Center
 Crime Intelligence Analyst
 Volusia Sheriff's Office
 Printed On: 2/7/2023



* Map reflects total number of Incidents and not total number of victims



This is not a legal document. due to address incompatibilities, some incidents may not be represented and the information on this map should not be viewed as the legal representation of property boundaries, roads, facilities. etc.

District 3 South - Part 1 Crimes by Zone 01/01/2023 through 02/04/2023

Volusia County Sheriff's Office	Total	51	52	53	54	55	CT
Total	<u>17</u>	<u>3</u>	<u>6</u>	<u>5</u>	<u>0</u>	<u>2</u>	<u>1</u>
Aggravated Assaults	<u>4</u>	<u>1</u>	<u>1</u>	<u>1</u>	<u>0</u>	<u>1</u>	<u>0</u>
Auto Thefts	<u>1</u>	<u>1</u>	<u>0</u>	<u>0</u>	<u>0</u>	<u>0</u>	<u>0</u>
Burglary Non-Residence	<u>1</u>	<u>0</u>	<u>1</u>	<u>0</u>	<u>0</u>	<u>0</u>	<u>0</u>
Burglary Residence	<u>2</u>	<u>0</u>	<u>1</u>	<u>1</u>	<u>0</u>	<u>0</u>	<u>0</u>
Homicide	<u>0</u>	<u>0</u>	<u>0</u>	<u>0</u>	<u>0</u>	<u>0</u>	<u>0</u>
Larceny All Other	<u>6</u>	<u>1</u>	<u>1</u>	<u>2</u>	<u>0</u>	<u>1</u>	<u>1</u>
Larceny Carbreak	<u>2</u>	<u>0</u>	<u>1</u>	<u>1</u>	<u>0</u>	<u>0</u>	<u>0</u>
Larceny Shoplifting	<u>0</u>	<u>0</u>	<u>0</u>	<u>0</u>	<u>0</u>	<u>0</u>	<u>0</u>
Robbery Armed	<u>0</u>	<u>0</u>	<u>0</u>	<u>0</u>	<u>0</u>	<u>0</u>	<u>0</u>
Robbery Strongarmed	<u>0</u>	<u>0</u>	<u>0</u>	<u>0</u>	<u>0</u>	<u>0</u>	<u>0</u>
Sexual Battery	<u>1</u>	<u>0</u>	<u>1</u>	<u>0</u>	<u>0</u>	<u>0</u>	<u>0</u>

*The Aggravated Assault, Auto Theft,& Sexual Battery statistics reflect the total number of incidents, it does not indicate the total number of victims or vehicles.

The Highlighted numbers indicate zones with higher levels of activity.

Last UCR build date: 2/6/2023 3:30:00 PM

COMPSTAT REPORT

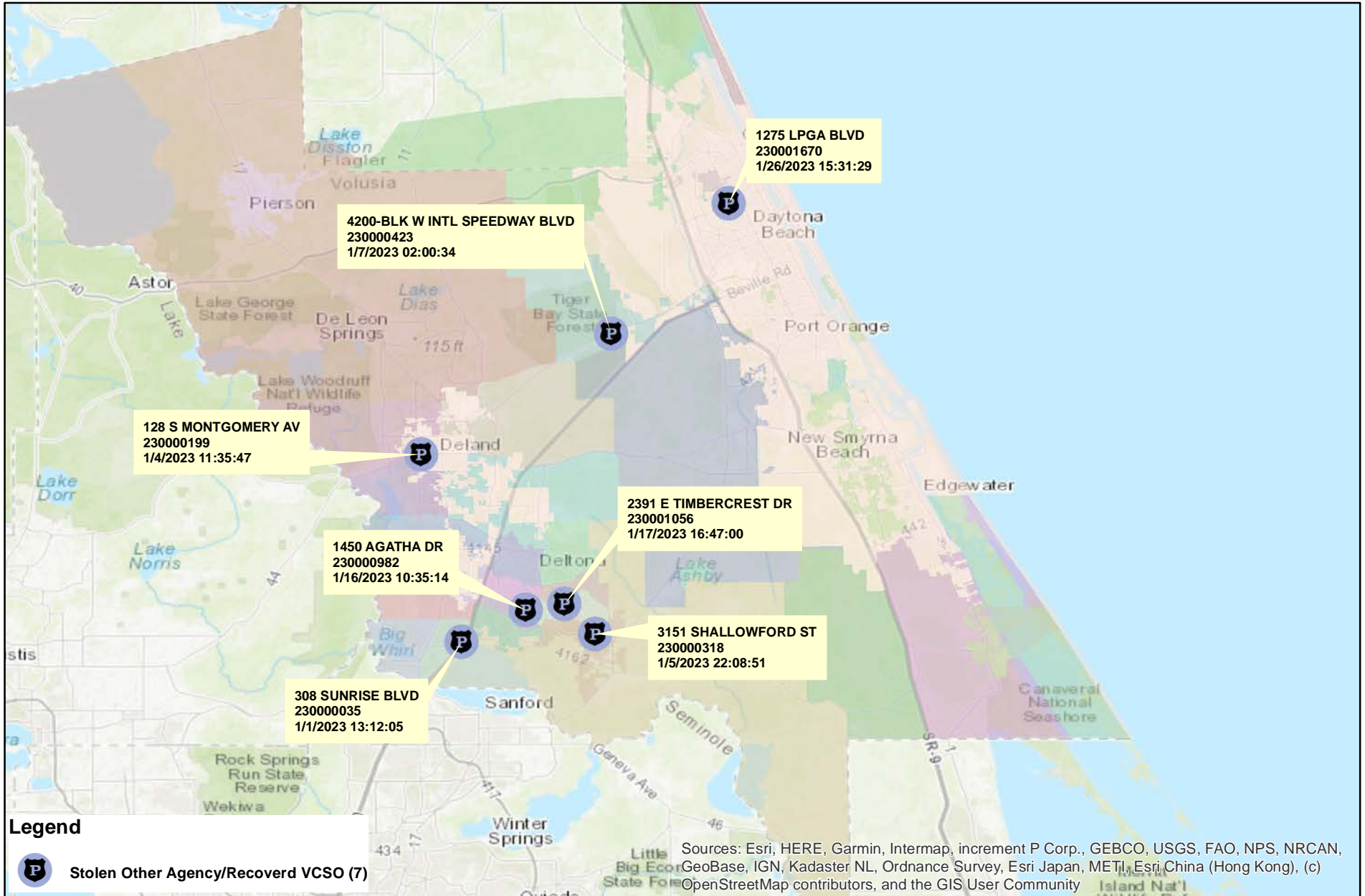


INVESTIGATIVE SERVICES SECTION

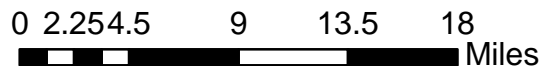
Period 23.01: January 01, 2023 – February 04, 2023

Captain Paul Kammerer

Agencywide Auto Recoveries 01/01/2023 thru 02/04/2023



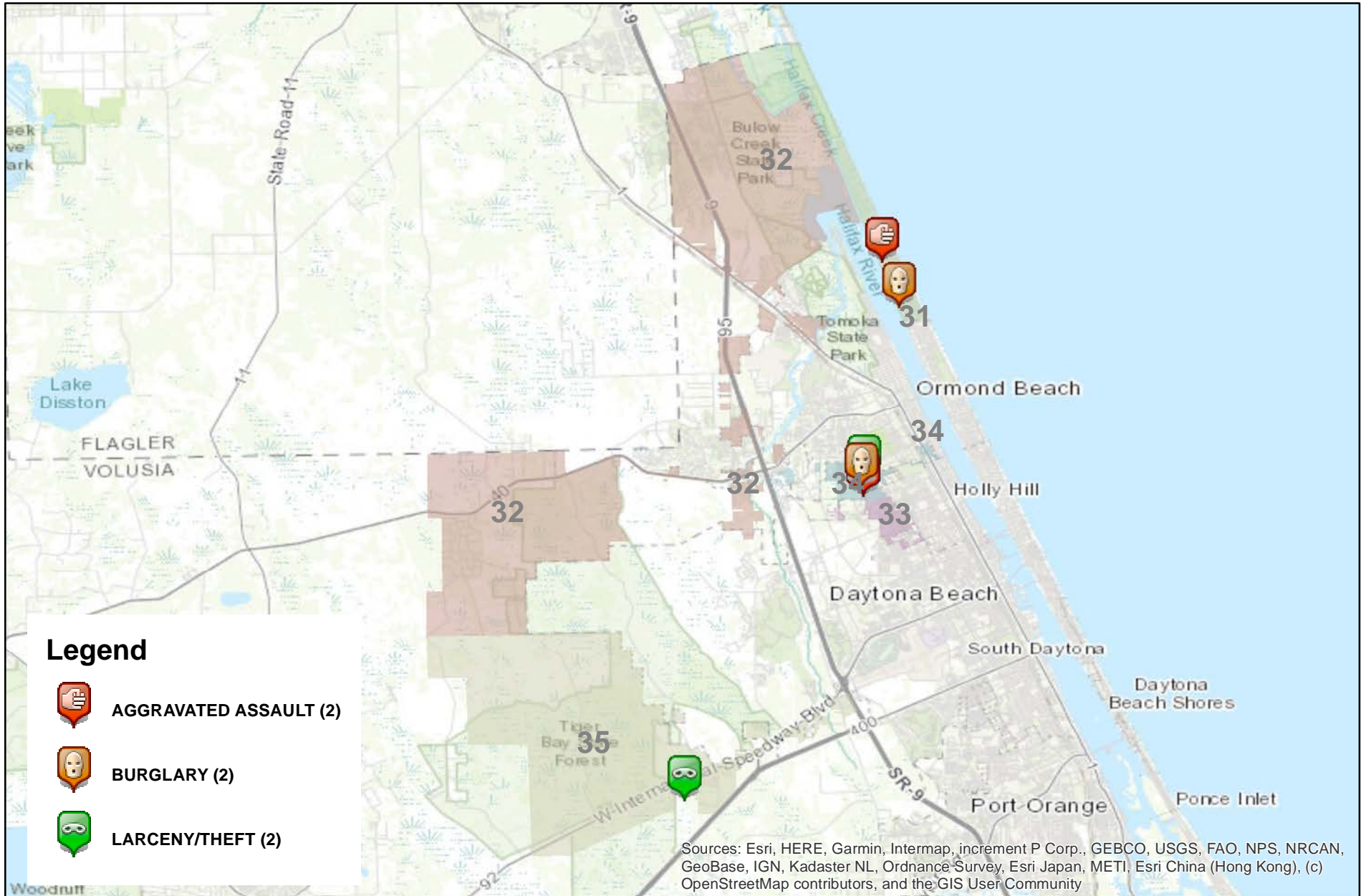
Prepared by: VC Crime Center
Crime Intelligence Analyst
Volusia Sheriff's Office
Printed On: 2/6/2023



This is not a legal document.
Due to address incompatibilities, some incidents may not be represented and the information on this map should not be viewed as the legal representation of property boundaries, roads, facilities, etc.

District 3 North Part 1 Arrests by Location

01/01/2023 thru 02/04/2023



Prepared by: VC Crime Center
 Crime Intelligence Analyst
 Volusia Sheriff's Office
 Printed On: 2/7/2023

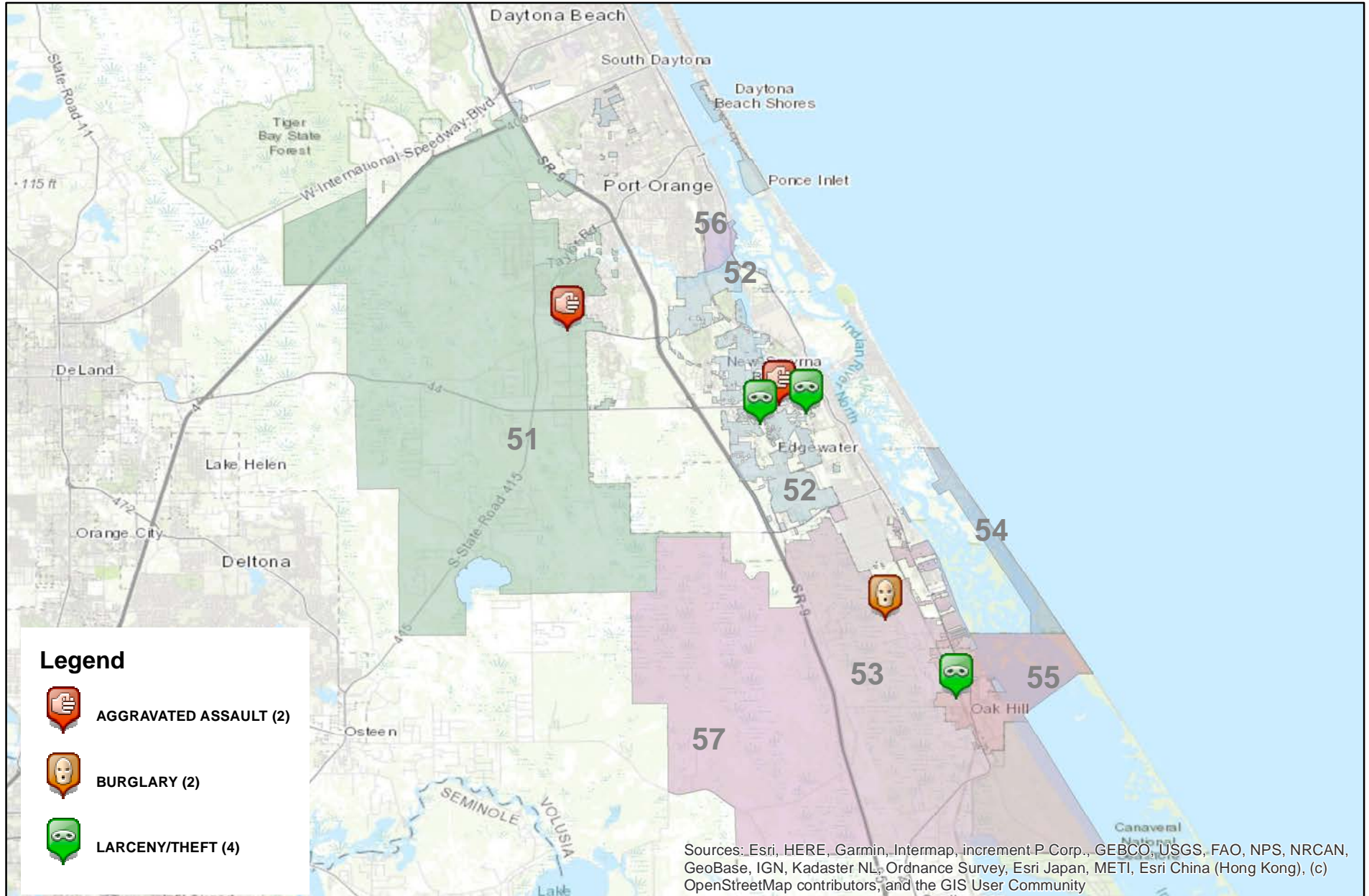
0 0.51 2 3 4 5 Miles
 * Map reflects total number of Incidents and not total number of victims



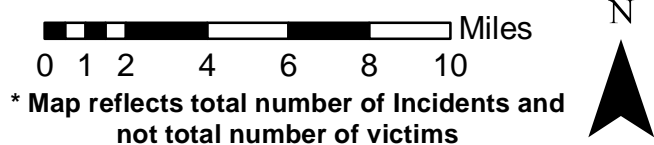
This is not a legal document. due to address incompatibilities, some incidents may not be represented and the information on this map should not be viewed as the legal representation of property boundaries, roads, facilities. etc.

District 3 South Part 1 Arrests by Location

01/01/2023 thru 02/04/2023



Prepared by: VC Crime Center
 Crime Intelligence Analyst
 Volusia Sheriff's Office
 Printed On: 2/7/2023



This is not a legal document. due to address incompatibilities, some incidents may not be represented and the information on this map should not be viewed as the legal representation of property boundaries, roads, facilities. etc.

COMPSTAT REPORT

UPCOMING EVENTS

- **Next Countywide CompStat Session:**
March 09, 2023 at 0830 hours, DeBary
City Hall, 16 Colomba Rd, DeBary,
Reporting Period 23.02: February 05,
2023 thru March 04, 2023.