

COMPSTAT REPORT



CRIME STATISTICS – COUNTYWIDE

Period 17-20: September 24, 2017 thru October 07, 2017

Sheriff Michael J. Chitwood

Chief Deputy John W. Creamer

COMPSTAT STATISTICAL CRIME COMPARISON TO PREVIOUS PERIODS

COUNTYWIDE	8/13/2017	9/24/2017		8/27/2017	9/24/2017		9/10/2017	9/24/2017		
Volusia County Sheriff's Office	8/26/2017	10/7/2017		9/9/2017	10/7/2017		9/23/2017	10/7/2017		3 Periods
VCSO Offense Data	Compstat 17	Compstat 20	% Change	Compstat 18	Compstat 20	% Change	Compstat 19	Compstat 20	% Change	Average % Change
Homicides	0	0	0%	0	0	0%	0	<u>0</u>	0%	0%
Auto Thefts	6	7	17%	13	7	-46%	8	<u>7</u>	-13%	-14%
Total Burglaries	21	24	14%	22	24	9%	29	24	-17%	2%
Residence	20	23	15%	19	23	21%	24	<u>23</u>	-4%	11%
Non Residence	1	1	0%	3	1	-67%	5	<u>1</u>	-80%	-49%
Total Larcenies	82	83	1%	62	83	34%	68	83	22%	19%
Larcenies	58	55	-5%	35	55	57%	48	<u>55</u>	15%	22%
Larceny Carbreak	18	19	6%	18	19	6%	13	<u>19</u>	46%	19%
Larceny Shoplifting	2	4	100%	7	4	-43%	5	<u>4</u>	-20%	12%
Larceny Bicycle	4	5	25%	2	5	150%	2	<u>5</u>	150%	108%
Total Robberies	5	5	0%	10	5	-50%	8	5	-38%	-29%
Armed	2	0	-100%	4	0	-100%	2	<u>0</u>	-100%	-100%
Strongarmed	3	5	67%	6	5	-17%	6	<u>5</u>	-17%	11%
Total Agg. Assaults/Bat.	10	18	80%	18	18	0%	17	18	6%	29%
Agg. Assaults/Batteries	6	8	33%	7	8	14%	5	<u>8</u>	60%	36%
Agg. Domestic Assault/Batteries	4	10	150%	11	10	-9%	12	<u>10</u>	-17%	41%
Person Shot	2	1	-50%	0	1	N/A	0	<u>1</u>	N/A	-17%
Total Sexual Bat.	3	2	-33%	1	2	100%	4	2	-50%	6%
Sexual Battery	1	0	-100%	0	0	0%	1	<u>0</u>	-100%	-67%
Sexual Battery Child	2	2	0%	1	2	100%	3	<u>2</u>	-33%	22%
Total Part One Crimes	127	139	9%	126	139	10%	134	139	4%	8%
Part One Property Crimes	109	114	5%	97	114	18%	105	<u>114</u>	9%	10%
Part One Person Crimes	18	25	39%	29	25	-14%	29	<u>25</u>	-14%	4%
Total Calls For Service	4,310	4,512	5%	3,947	4,512	14%	5,407	4,512	-17%	1%
Firearm Offenses	4	4	0%	8	4	-50%	1	<u>4</u>	300%	83%
All Domestic Violence Cases	54	51	-6%	52	51	-2%	56	<u>51</u>	-9%	-5%

January 1, 2017 through October 7, 2017 compared to the same periods in 2015 and 2016

Volusia County Sheriff's Office	YTD	YTD	2015-2016	YTD	YTD	2016-2017	YTD	YTD	2015-2017
COUNTYWIDE	2015	2016	% Change	2016	2017	%Change	2015	2017	%Change
Homicides	5	3	-40%	3	4	33%	5	4	-20%
Auto Thefts	216	195	-10%	195	192	-2%	216	192	-11%
Total Burglaries	768	678	-12%	678	516	-24%	768	516	-33%
Residence	594	543	-9%	543	432	-20%	594	432	-27%
Non Residence	174	135	-22%	135	84	-38%	174	84	-52%
Total Larcenies	2,183	2,163	-1%	2,163	1,666	-23%	2,183	1,666	-24%
Larcenies	1,256	1,190	-5%	1,190	1,056	-11%	1,256	1,056	-16%
Larceny Carbreak	546	750	37%	750	392	-48%	546	392	-28%
Larceny Shoplifting	269	150	-44%	150	143	-5%	269	143	-47%
Larceny Bicycle	112	73	-35%	73	75	3%	112	75	-33%
Total Robberies	69	76	10%	76	110	45%	69	110	59%
Armed	21	41	95%	41	38	-7%	21	38	81%
Strongarmed	48	35	-27%	35	72	106%	48	72	50%
Total Agg. Assaults/Bat.	380	351	-8%	351	331	-6%	380	331	-13%
Agg. Assaults/Batteries	197	201	2%	201	174	-13%	197	174	-12%
Agg. Domestic Assault/Batteries	183	150	-18%	150	157	5%	183	157	-14%
Person Shot	18	20	11%	20	22	10%	18	22	22%
Total Sexual Bat.	99	111	12%	111	97	-13%	99	97	-2%
Sexual Battery	16	33	106%	33	29	-12%	16	29	81%
Sexual Battery Child	83	78	-6%	78	68	-13%	83	68	-18%
Total Part One Crimes	3,720	3,577	-4%	3,577	2,916	-18%	3,720	2,916	-22%
Part One Property Crimes	3,167	3,036	-4%	3,036	2,374	-22%	3,167	2,374	-25%
Part One Person Crimes	553	541	-2%	541	542	0%	553	542	-2%
Total Calls For Service	106,187	99,558	-6%	99,558	102,930	3%	106,187	102,930	-3%
Firearm Offenses	79	126	59%	126	114	-10%	79	114	44%
All Domestic Violence Cases	1,311	1,236	-6%	1,236	1,191	-4%	1,311	1,191	-9%

NOTE: This Crime data is preliminary and subject to reclassification upon further investigation. The data above reflects the total number of offenses, it does not indicate the total number of incidents. There were incidents that did not code into either district. These are included in the Countywide Total. N/A = Not Applicable

Last UCR build date: 10/9/2017 9:23:00 PM

Volusia County Sheriff's Office	9/10/2017	9/24/2017	Percent	9/24/2016	9/24/2017	Percent
Arrest Data	9/23/2017	10/7/2017	Change	10/7/2016	10/7/2017	Change
Homicides	0	0	0%	0	<u>0</u>	0%
Auto Thefts	4	5	25%	2	<u>5</u>	150%
Total Burglaries	7	6	-14%	6	6	0%
Residence	6	3	-50%	0	<u>3</u>	N/A
Non Residence	1	3	200%	6	<u>3</u>	-50%
Total Larcenies	5	10	100%	6	10	67%
Larcenies	4	7	75%	4	<u>7</u>	75%
Larceny Carbreak	0	0	0%	0	<u>0</u>	0%
Larceny Shoplifting	1	2	100%	2	<u>2</u>	0%
Larceny Bicycle	0	1	N/A	0	<u>1</u>	N/A
Total Robberies	2	1	-50%	0	1	N/A
Armed	1	0	-100%	0	<u>0</u>	0%
Strongarmed	1	0	-100%	0	<u>0</u>	0%
Total Agg. Assaults/Batteries	13	18	38%	14	18	29%
Agg. Assaults/Batteries	4	3	-25%	5	<u>3</u>	-40%
Agg. Domestic/Batteries	9	15	67%	9	<u>15</u>	67%
Total Sexual Batteries	1	0	-100%	0	0	0%
Sexual Battery	0	0	0%	0	<u>0</u>	0%
Sexual Battery Child	1	0	-100%	0	<u>0</u>	0%
Total Part 1 Arrests	32	40	25%	28	40	43%
Non-Violent Crime Arrests	16	21	31%	14	21	50%
Violent Crime Arrests	16	19	19%	14	19	36%
Prostitution	0	0	0%	1	<u>0</u>	-100%
Narcotics	58	59	2%	39	<u>59</u>	51%
Miscellaneous	309	392	27%	302	<u>392</u>	30%
Total Arrests	399	491	23%	370	491	33%
	CompStat 19	CompStat 20		LY CompStat 20	CompStat 20	

NOTE: This data is to be used internally for Volusia County Sheriff's Office use only. This Crime data is Preliminary and subject to reclassification upon further Investigation. N/A = Not Applicable

COMPSTAT REPORT



WEST VOLUSIA

Period 17-20: September 24, 2017 thru October 07, 2017

Sheriff Michael J. Chitwood

Chief Deputy John W. Creamer

COMPSTAT REPORT



CRIME STATISTICS – DISTRICT 4

Period 17-20: September 24, 2017 thru October 07, 2017

Captain Erik J. Eagan

COMPSTAT STATISTICAL CRIME COMPARISON TO PREVIOUS PERIODS

District 4	8/13/2017	9/24/2017		8/27/2017	9/24/2017		9/10/2017	9/24/2017		
Volusia County Sheriff's Office	8/26/2017	10/7/2017		9/9/2017	10/7/2017		9/23/2017	10/7/2017		3 Periods
VCSO Offense Data	Compstat 17	Compstat 20	% Change	Compstat 18	Compstat 20	% Change	Compstat 19	Compstat 20	% Change	Average % Change
Homicides	0	0	0%	0	0	0%	0	<u>0</u>	0%	0%
Auto Thefts	1	0	-100%	5	0	-100%	2	<u>0</u>	-100%	-100%
Total Burglaries	7	6	-14%	6	6	0%	8	6	-25%	-13%
Residence	6	6	0%	5	6	20%	7	<u>6</u>	-14%	2%
Non Residence	1	0	-100%	1	0	-100%	1	<u>0</u>	-100%	-100%
Total Larcenies	31	28	-10%	29	28	-3%	26	28	8%	-2%
Larcenies	21	17	-19%	13	17	31%	15	<u>17</u>	13%	8%
Larceny Carbreak	9	7	-22%	13	7	-46%	7	<u>7</u>	0%	-23%
Larceny Shoplifting	1	4	300%	2	4	100%	3	<u>4</u>	33%	144%
Larceny Bicycle	0	0	0%	1	0	-100%	1	<u>0</u>	-100%	-67%
Total Robberies	5	3	-40%	5	3	-40%	4	3	-25%	-35%
Armed	2	0	-100%	4	0	-100%	1	<u>0</u>	-100%	-100%
Strongarmed	3	3	0%	1	3	200%	3	<u>3</u>	0%	67%
Total Agg. Assaults/Bat.	3	6	100%	9	6	-33%	6	6	0%	22%
Agg. Assaults/Batteries	2	1	-50%	2	1	-50%	1	<u>1</u>	0%	-33%
Agg. Domestic Assault/Batteries	1	5	400%	7	5	-29%	5	<u>5</u>	0%	124%
Person Shot	0	1	N/A	0	1	N/A	0	<u>1</u>	N/A	0%
Total Sexual Bat.	0	0	0%	1	0	-100%	3	0	-100%	-67%
Sexual Battery	0	0	0%	0	0	0%	1	<u>0</u>	-100%	-33%
Sexual Battery Child	0	0	0%	1	0	-100%	2	<u>0</u>	-100%	-67%
Total Part One Crimes	47	43	-9%	55	43	-22%	49	43	-12%	-14%
Part One Property Crimes	39	34	-13%	40	34	-15%	36	<u>34</u>	-6%	-11%
Part One Person Crimes	8	9	13%	15	9	-40%	13	<u>9</u>	-31%	-19%
Total Calls For Service	1,354	1,439	6%	1,339	1,439	7%	1,728	1,439	-17%	-1%
Firearm Offenses	2	1	-50%	4	1	-75%	1	<u>1</u>	0%	-42%
All Domestic Violence Cases	19	33	74%	24	33	38%	23	<u>33</u>	43%	52%

January 1, 2017 through October 7, 2017 compared to the same periods in 2015 and 2016

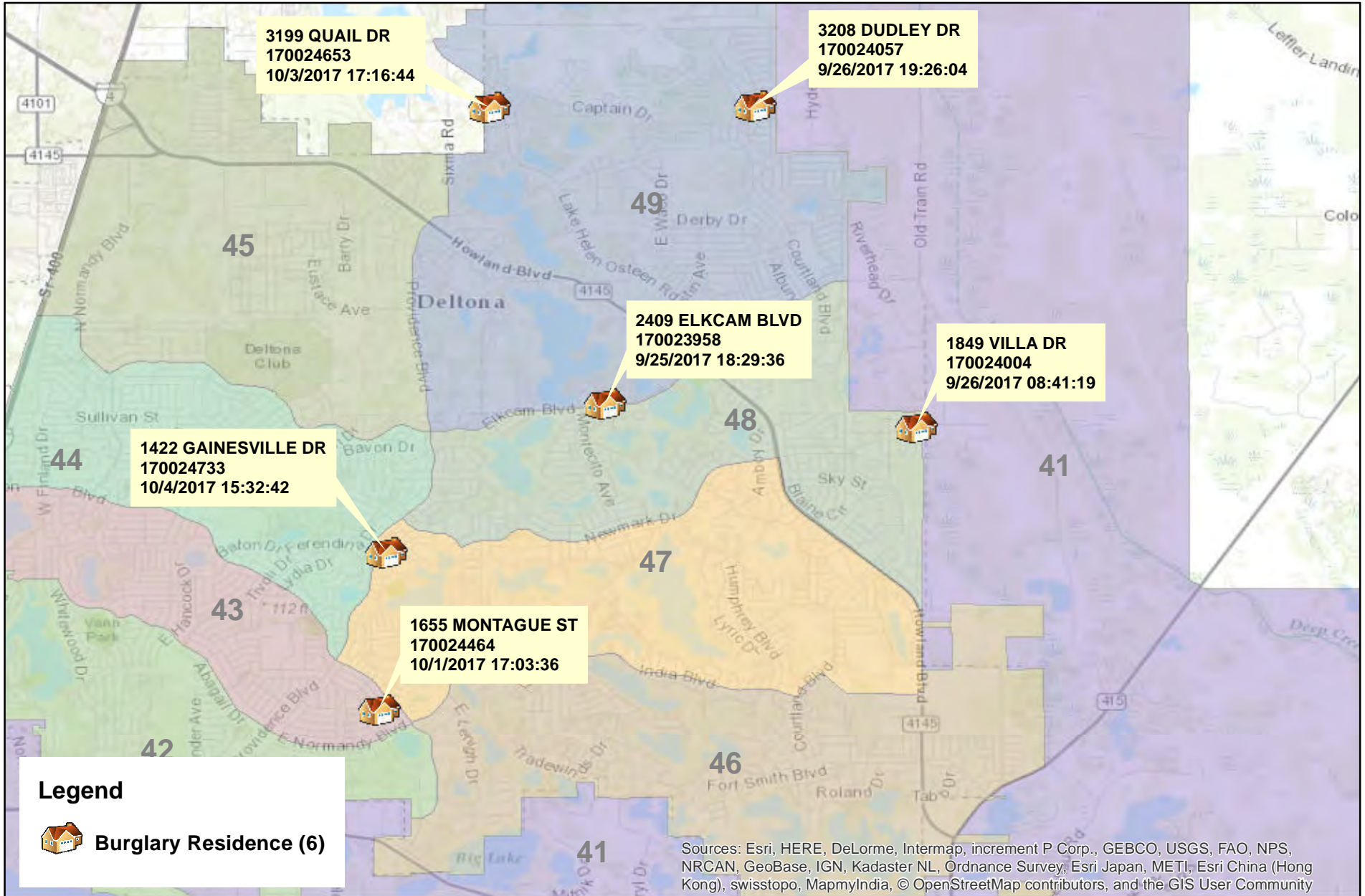
Volusia County Sheriff's Office	YTD	YTD	2015-2016	YTD	YTD	2016-2017	YTD	YTD	2015-2017	% OF
District 4	2015	2016	% Change	2016	2017	%Change	2015	2017	%Change	COUNTYWIDE
Homicides	1	1	0%	1	2	100%	1	<u>2</u>	100%	50%
Auto Thefts	62	57	-8%	57	58	2%	62	<u>58</u>	-6%	30%
Total Burglaries	288	243	-16%	243	171	-30%	288	171	-41%	33%
Residence	248	202	-19%	202	147	-27%	248	<u>147</u>	-41%	34%
Non Residence	40	41	3%	41	24	-41%	40	<u>24</u>	-40%	29%
Total Larcenies	916	782	-15%	782	620	-21%	916	620	-32%	37%
Larcenies	444	427	-4%	427	351	-18%	444	<u>351</u>	-21%	33%
Larceny Carbreak	220	243	10%	243	168	-31%	220	<u>168</u>	-24%	43%
Larceny Shoplifting	206	89	-57%	89	79	-11%	206	<u>79</u>	-62%	55%
Larceny Bicycle	46	23	-50%	23	22	-4%	46	<u>22</u>	-52%	29%
Total Robberies	27	34	26%	34	49	44%	27	49	81%	45%
Armed	8	19	138%	19	23	21%	8	<u>23</u>	188%	61%
Strongarmed	19	15	-21%	15	26	73%	19	<u>26</u>	37%	36%
Total Agg. Assaults/Bat.	121	149	23%	149	130	-13%	121	130	7%	N/A
Agg. Assaults/Batteries	61	77	26%	77	58	-25%	61	<u>58</u>	-5%	33%
Agg. Domestic Assault/Batteries	60	72	20%	72	72	0%	60	<u>72</u>	20%	46%
Person Shot	7	14	100%	14	12	-14%	7	<u>12</u>	71%	55%
Total Sexual Bat.	38	45	18%	45	44	-2%	38	44	16%	45%
Sexual Battery	4	10	150%	10	17	70%	4	<u>17</u>	325%	59%
Sexual Battery Child	34	35	3%	35	27	-23%	34	<u>27</u>	-21%	40%
Total Part One Crimes	1,453	1,311	-10%	1,311	1,074	-18%	1,453	1,074	-26%	38%
Part One Property Crimes	1,266	1,082	-15%	1,082	849	-22%	1,266	<u>849</u>	-33%	36%
Part One Person Crimes	187	229	22%	229	225	-2%	187	<u>225</u>	20%	42%
Total Calls For Service	34,497	32,556	-6%	32,556	31,537	-3%	34,497	31,537	-9%	31%
Firearm Offenses	27	68	152%	68	53	-22%	27	<u>53</u>	96%	46%
All Domestic Violence Cases	588	562	-4%	562	503	-10%	588	<u>503</u>	-14%	42%

NOTE: This Crime data is preliminary and subject to reclassification upon further investigation. The data above reflects the total number of offenses, it does not indicate the total number of incidents. There were incidents that did not code into either district. These are included in the Countywide Total. N/A = Not Applicable

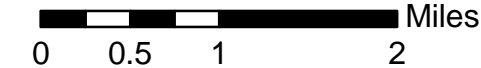
Last UCR build date: 10/9/2017 9:23:00 PM

District 4 Burglaries

09/24/2017 thru 10/07/2017



Prepared by: VC Crime Center
 Crime Intelligence Analyst
 Volusia County Sheriff's Office
 Printed On: 10/10/2017

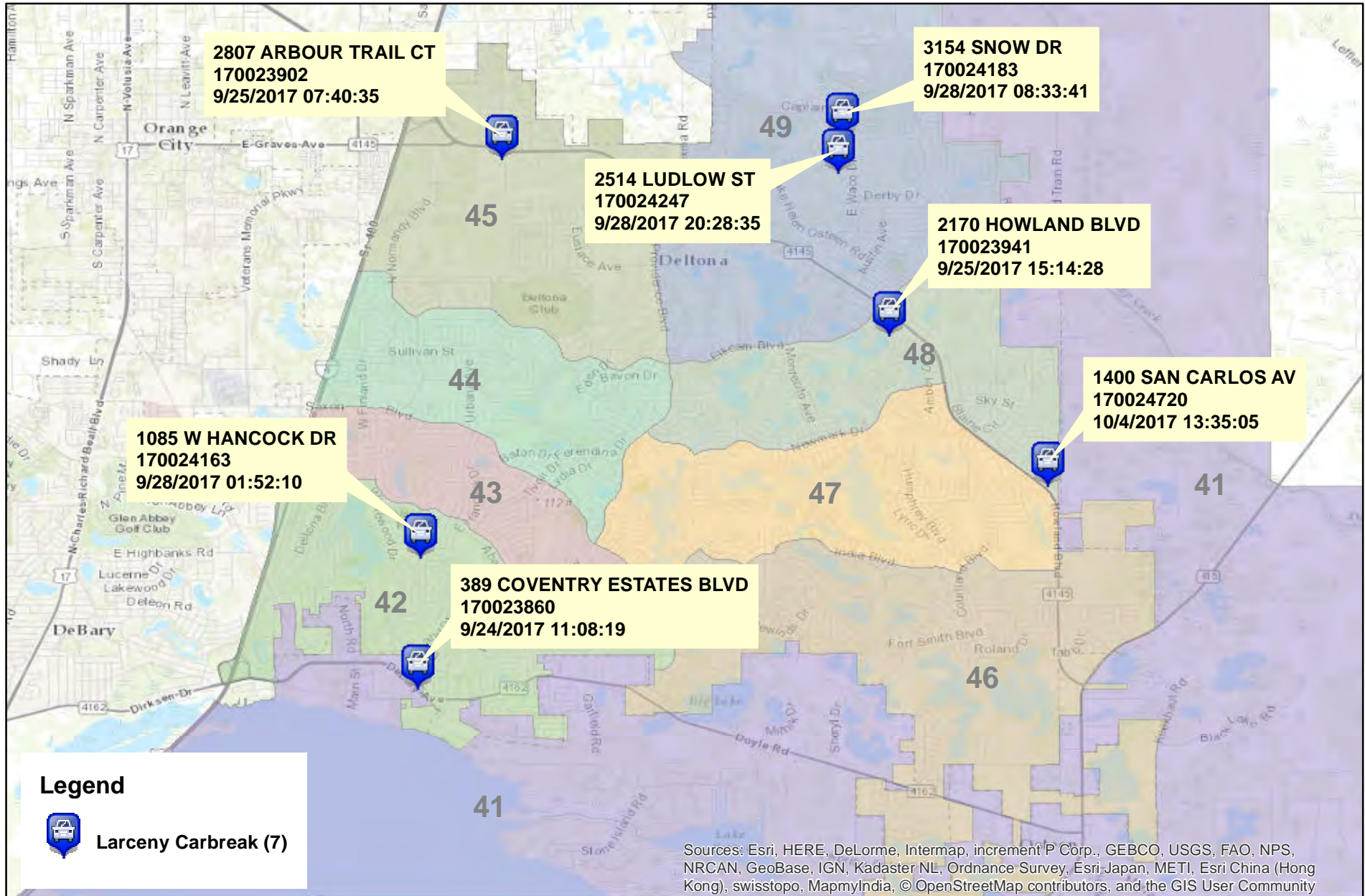


* Map reflects total number of Incidents and not total number of victims



This is not a legal document. due to address incompatibilities, some incidents may not be represented and the information on this map should not be viewed as the legal representation of property boundaries, roads, facilities. etc.

District 4 Larceny Carbreaks 09/24/2017 thru 10/07/2017



Prepared by: VC Crime Center
 Crime Intelligence Analyst
 Volusia County Sheriff's Office
 Printed On: 10/10/2017

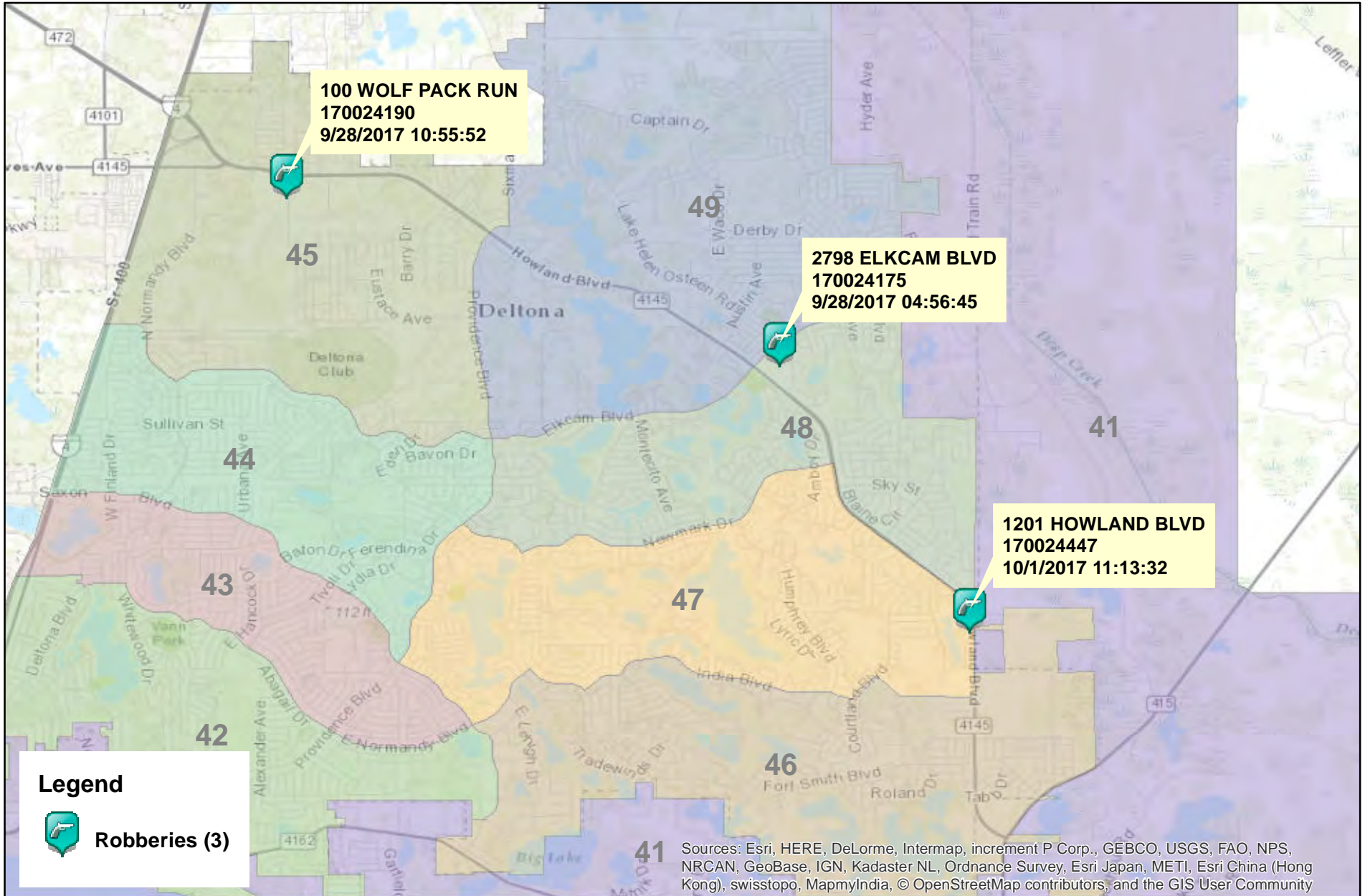
0 0.5 1 2 3 Miles
 * Map reflects total number of Incidents and not total number of victims




This is not a legal document. due to address incompatibilities, some incidents may not be represented and the information on this map should not be viewed as the legal representation of property boundaries, roads, facilities. etc.

District 4 Robberies

09/24/2017 thru 10/07/2017



Legend

 **Robberies (3)**

Sources: Esri, HERE, DeLorme, Intermap, increment P Corp., GEBCO, USGS, FAO, NPS, NRCAN, GeoBase, IGN, Kadaster NL, Ordnance Survey, Esri Japan, METI, Esri China (Hong Kong), swisstopo, MapmyIndia, © OpenStreetMap contributors, and the GIS User Community



Prepared by: VC Crime Center
 Crime Intelligence Analyst
 Volusia County Sheriff's Office
 Printed On: 10/10/2017

0 0.5 1 2 Miles

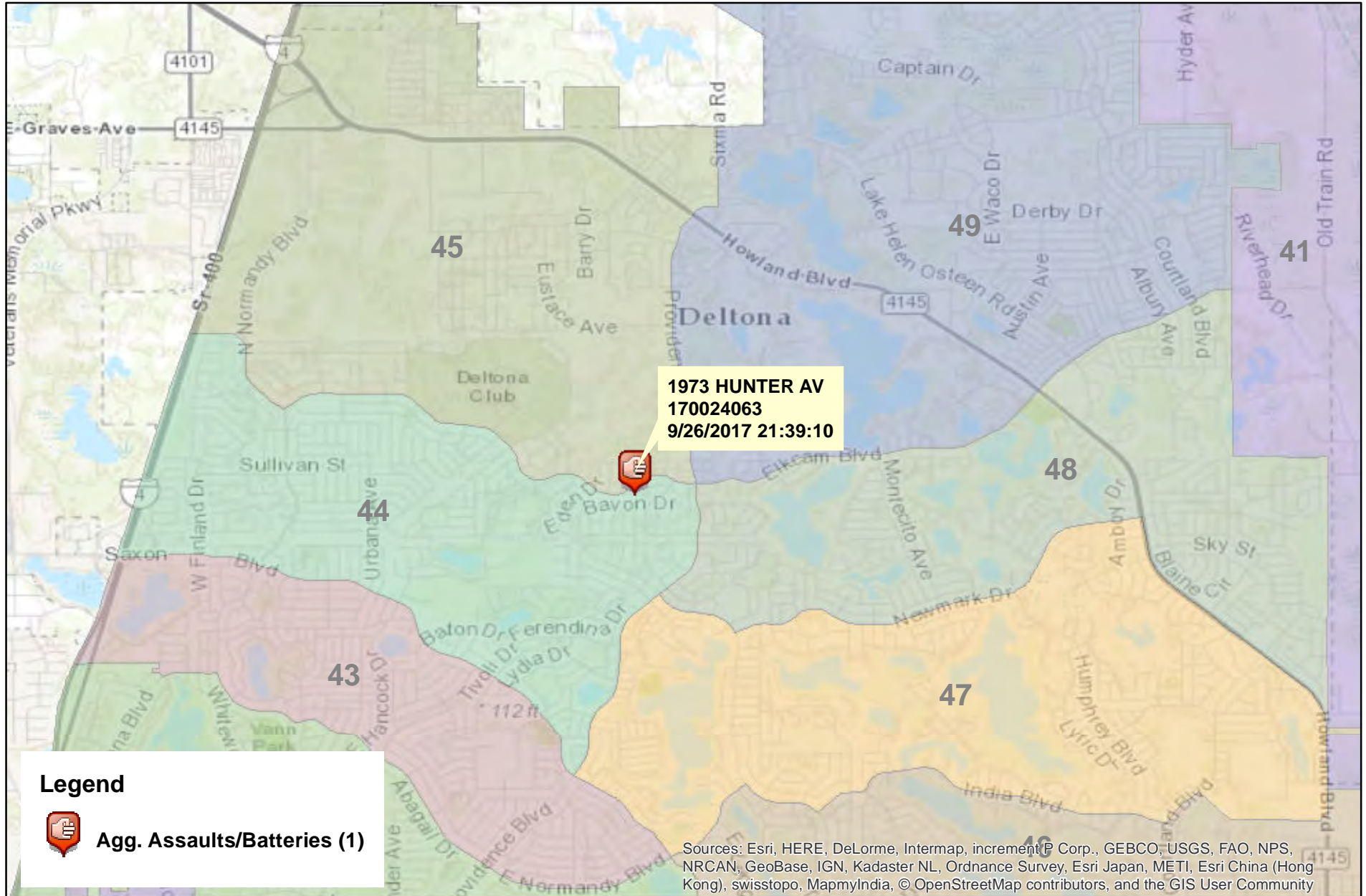
* Map reflects total number of Incidents and not total number of victims




This is not a legal document. due to address incompatibilities, some incidents may not be represented and the information on this map should not be viewed as the legal representation of property boundaries, roads, facilities. etc.

District 4 Aggravated Assaults and Batteries

09/24/2017 thru 10/07/2017



Prepared by: VC Crime Center
 Crime Intelligence Analyst
 Volusia County Sheriff's Office
 Printed On: 10/10/2017



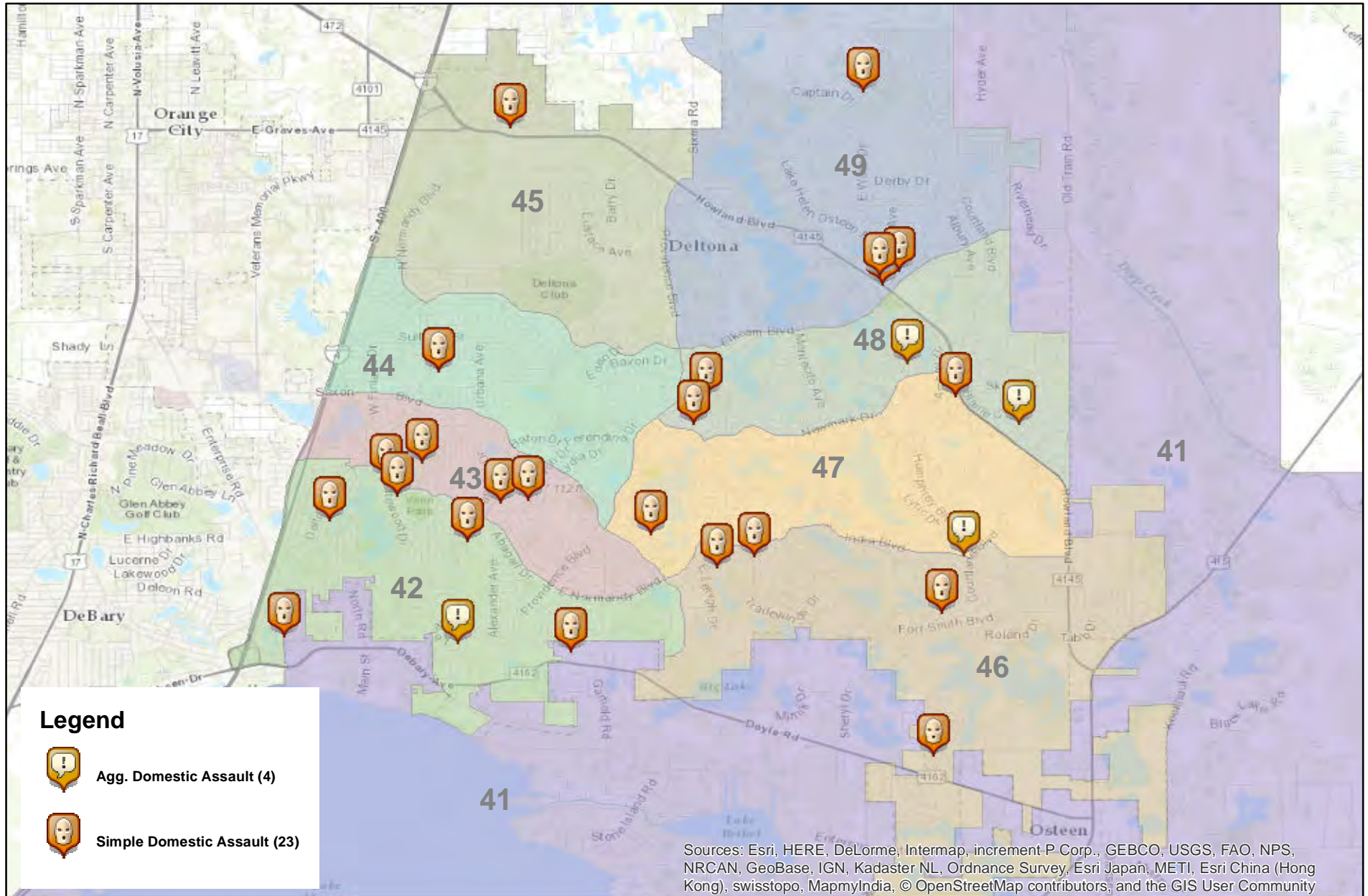
* Map reflects total number of Incidents and not total number of victims



This is not a legal document. due to address incompatibilities, some incidents may not be represented and the information on this map should not be viewed as the legal representation of property boundaries, roads, facilities. etc.

District 4 Domestic Assaults and Batteries

09/24/2017 thru 10/07/2017



Prepared by: VC Crime Center
 Crime Intelligence Analyst
 Volusia County Sheriff's Office
 Printed On: 10/10/2017

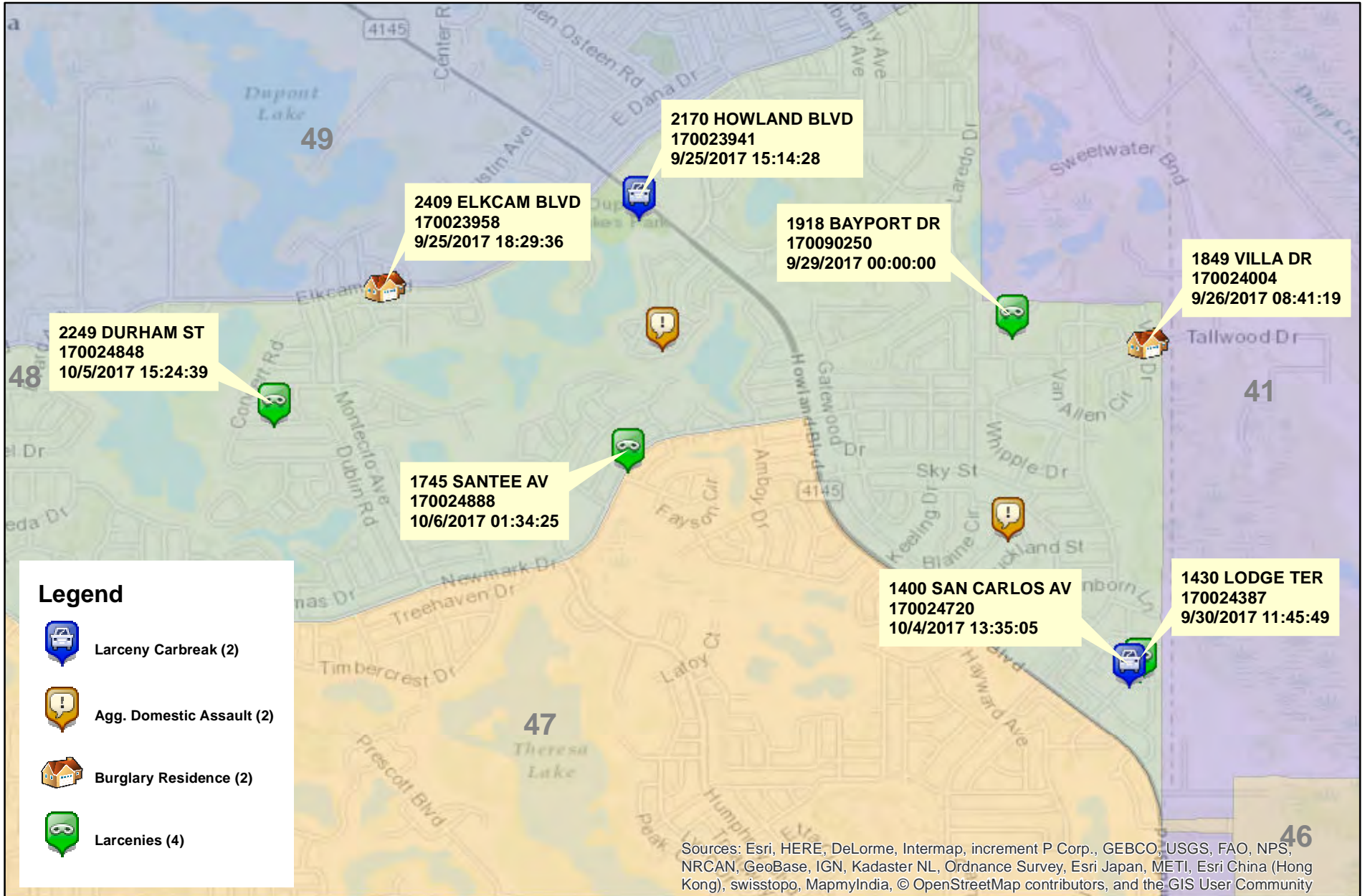
0 0.5 1 2 3 Miles
 * Map reflects total number of incidents and not total number of victims



This is not a legal document. due to address incompatibilities, some incidents may not be represented and the information on this map should not be viewed as the legal representation of property boundaries, roads, facilities. etc.

District 4 Hot Zone 48

09/24/2017 thru 10/07/2017



Prepared by: VC Crime Center
 Crime Intelligence Analyst
 Volusia County Sheriff's Office
 Printed On: 10/10/2017

0 0.5 1 Miles
 * Map reflects total number of Incidents and not total number of victims



This is not a legal document. due to address incompatibilities, some incidents may not be represented and the information on this map should not be viewed as the legal representation of property boundaries, roads, facilities. etc.

District 4 - Part 1 Crimes by Zone 09/24/2017 through 10/07/2017

Volusia County Sheriff's Office	Total	41	42	43	44	45	46	47	48	49
Total	<u>42</u>	<u>3</u>	<u>4</u>	<u>3</u>	<u>4</u>	<u>5</u>	<u>3</u>	<u>4</u>	<u>10</u>	<u>6</u>
Aggravated Assaults	<u>5</u>	<u>0</u>	<u>1</u>	<u>0</u>	<u>0</u>	<u>1</u>	<u>0</u>	<u>1</u>	<u>2</u>	<u>0</u>
Auto Thefts	<u>0</u>	<u>0</u>	<u>0</u>	<u>0</u>	<u>0</u>	<u>0</u>	<u>0</u>	<u>0</u>	<u>0</u>	<u>0</u>
Burglary Non-Residence	<u>0</u>	<u>0</u>	<u>0</u>	<u>0</u>	<u>0</u>	<u>0</u>	<u>0</u>	<u>0</u>	<u>0</u>	<u>0</u>
Burglary Residence	<u>6</u>	<u>0</u>	<u>0</u>	<u>1</u>	<u>0</u>	<u>0</u>	<u>0</u>	<u>1</u>	<u>2</u>	<u>2</u>
Homicide	<u>0</u>	<u>0</u>	<u>0</u>	<u>0</u>	<u>0</u>	<u>0</u>	<u>0</u>	<u>0</u>	<u>0</u>	<u>0</u>
Larceny All Other	<u>17</u>	<u>1</u>	<u>2</u>	<u>1</u>	<u>3</u>	<u>1</u>	<u>3</u>	<u>1</u>	<u>4</u>	<u>1</u>
Larceny Carbreak	<u>7</u>	<u>1</u>	<u>1</u>	<u>0</u>	<u>0</u>	<u>1</u>	<u>0</u>	<u>0</u>	<u>2</u>	<u>2</u>
Larceny Shoplifting	<u>4</u>	<u>1</u>	<u>0</u>	<u>1</u>	<u>1</u>	<u>1</u>	<u>0</u>	<u>0</u>	<u>0</u>	<u>0</u>
Robbery Armed	<u>0</u>	<u>0</u>	<u>0</u>	<u>0</u>	<u>0</u>	<u>0</u>	<u>0</u>	<u>0</u>	<u>0</u>	<u>0</u>
Robbery Strongarmed	<u>3</u>	<u>0</u>	<u>0</u>	<u>0</u>	<u>0</u>	<u>1</u>	<u>0</u>	<u>1</u>	<u>0</u>	<u>1</u>
Sexual Battery	<u>0</u>	<u>0</u>	<u>0</u>	<u>0</u>	<u>0</u>	<u>0</u>	<u>0</u>	<u>0</u>	<u>0</u>	<u>0</u>

*The Aggravated Assault, Auto Theft,& Sexual Battery statistics reflect the total number of incidents, it does not indicate the total number of victims or vehicles.

The Highlighted numbers indicate zones with higher levels of activity.

Last UCR build date: 10/9/2017 9:23:00 PM

COMPSTAT REPORT

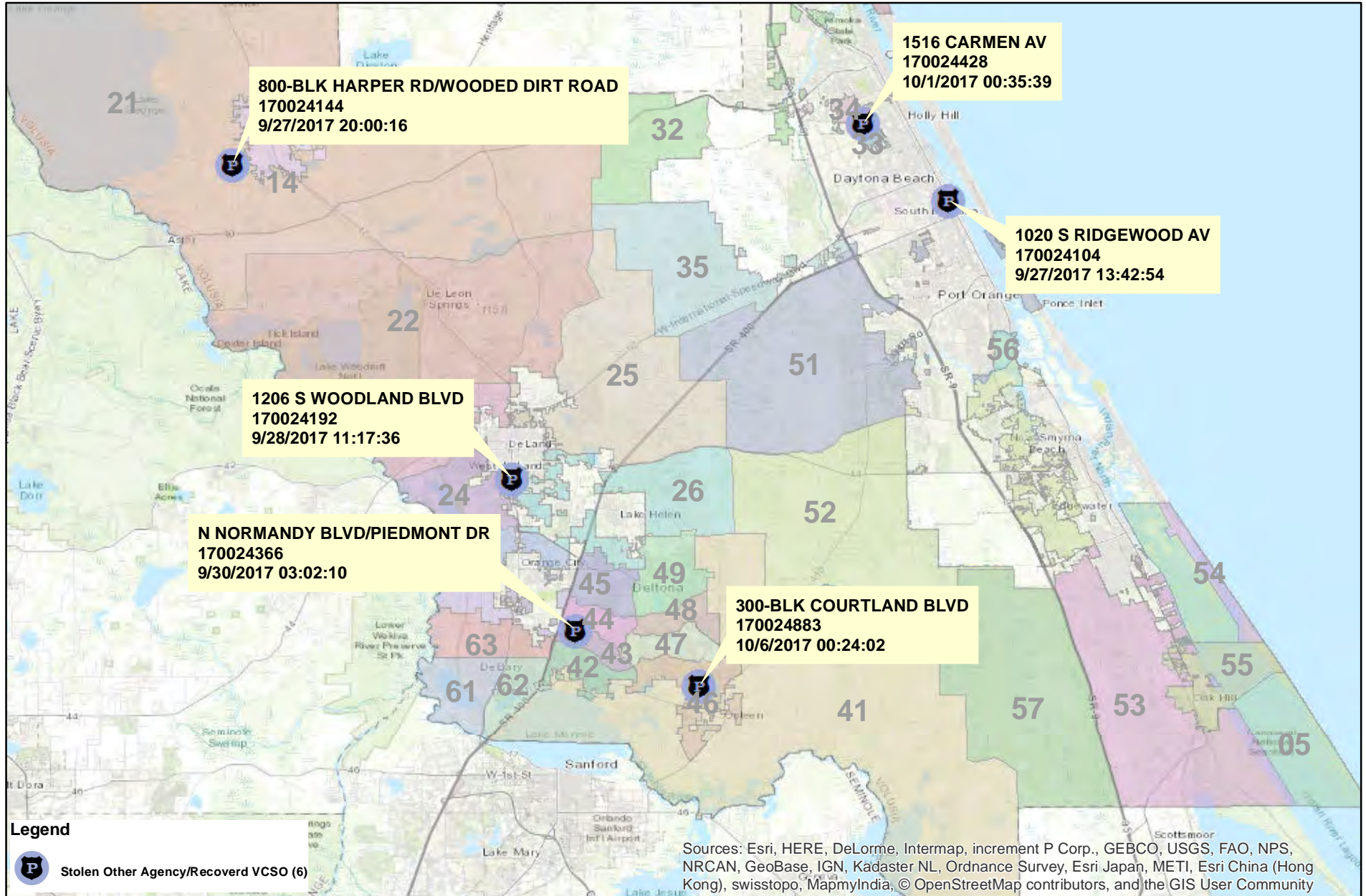


INVESTIGATIVE SERVICES SECTION

Period 17-20: September 24, 2017 thru October 07, 2017

Captain Paul W. Kammerer

Agencywide Auto Recoveries 09/24/2017 thru 10/07/2017



Prepared by: VC Crime Center
Crime Intelligence Analyst
Volusia County Sheriff's Office
Printed On: 10/10/2017

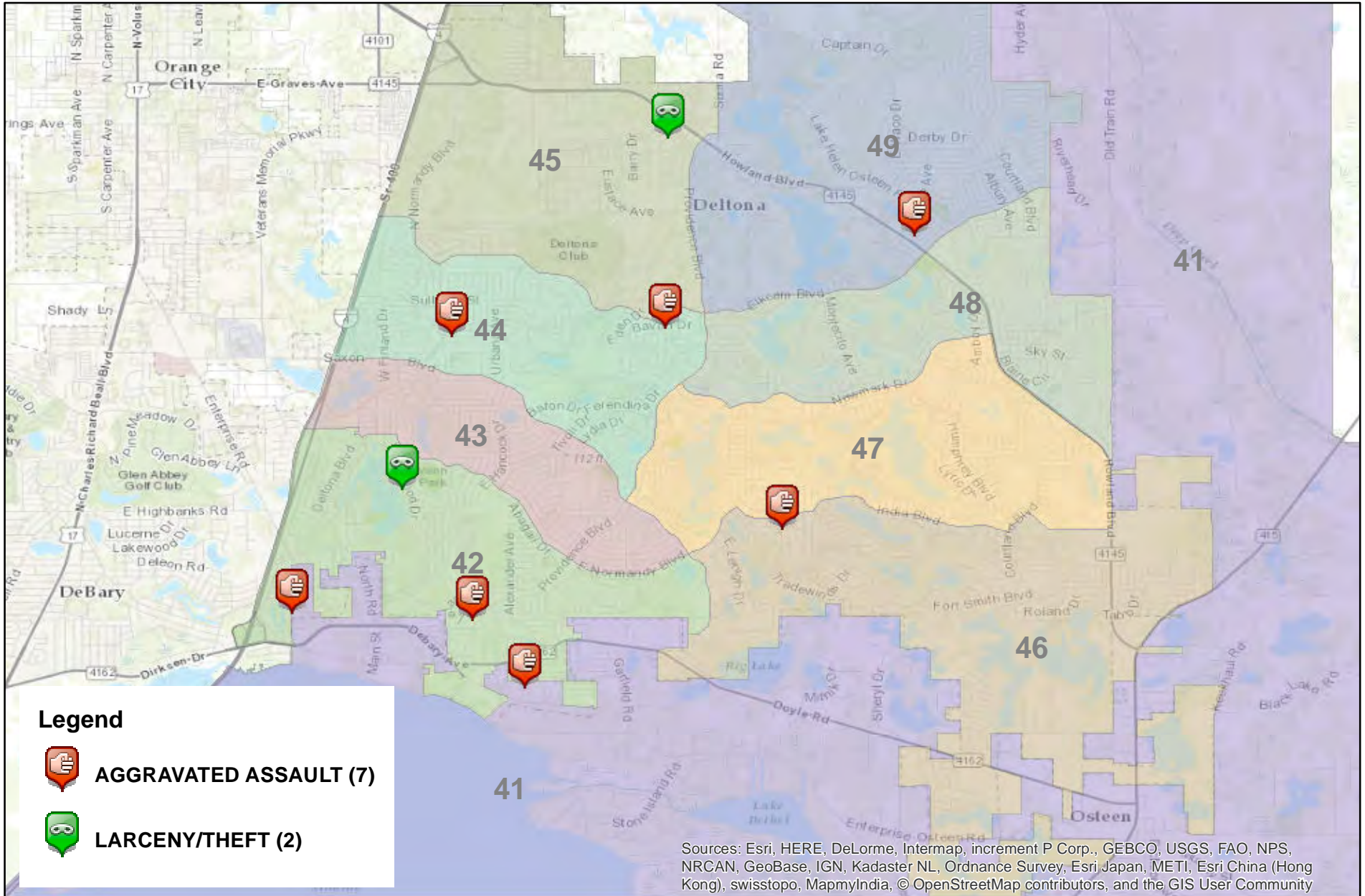
0 1.753.5 7 10.5 14 Miles



This is not a legal document.
Due to address incompatibilities, some incidents may not be represented and the information on this map should not be viewed as the legal representation of property boundaries, roads, facilities, etc.

District 4 Part I Arrests by Location

09/24/2017 thru 10/07/2017



Prepared by: VC Crime Center
 Crime Intelligence Analyst
 Volusia County Sheriff's Office
 Printed On: 10/10/2017

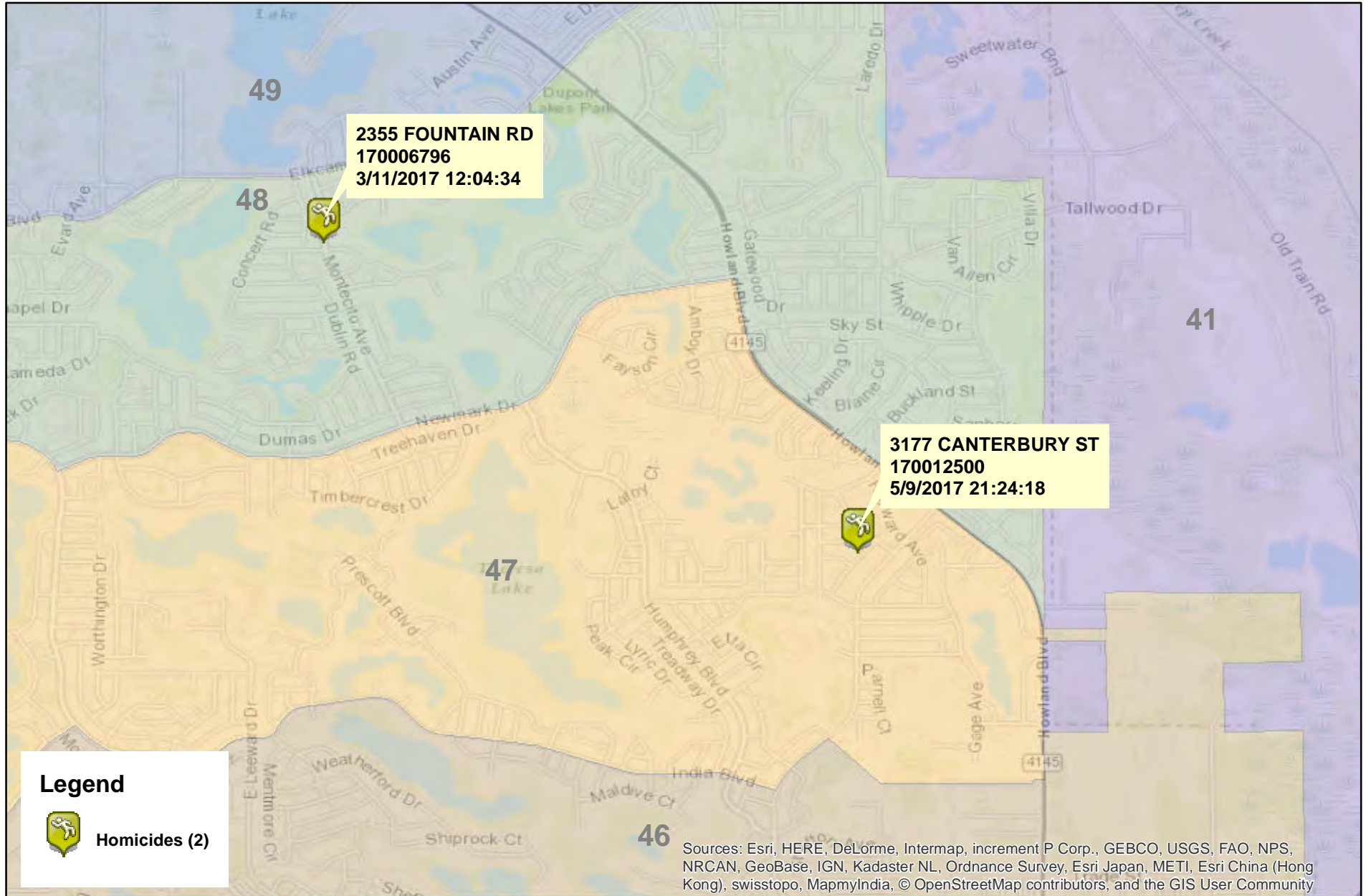


* Map reflects total number of Incidents and not total number of victims




This is not a legal document. due to address incompatibilities, some incidents may not be represented and the information on this map should not be viewed as the legal representation of property boundaries, roads, facilities. etc.

District 4 Homicides 2017



Prepared by: VC Crime Center
Crime Intelligence Analyst
Volusia County Sheriff's Office
Printed On: 10/10/2017



* Map reflects total number of Incidents and not total number of victims



This is not a legal document.
due to address incompatibilities, some incidents may not be represented and the information on this map should not be viewed as the legal representation of property boundaries, roads, facilities, etc.

COMPSTAT REPORT



CRIME STATISTICS – DISTRICT 6

Period 17-20: September 24, 2017 thru October 07, 2017

Captain Eric S. Westfall

COMPSTAT STATISTICAL CRIME COMPARISON TO PREVIOUS PERIODS

District 6	8/13/2017	9/24/2017		8/27/2017	9/24/2017		9/10/2017	9/24/2017		
Volusia County Sheriff's Office	8/26/2017	10/7/2017		9/9/2017	10/7/2017		9/23/2017	10/7/2017		3 Periods
VCSO Offense Data	Compstat 17	Compstat 20	% Change	Compstat 18	Compstat 20	% Change	Compstat 19	Compstat 20	% Change	Average % Change
Homicides	0	0	0%	0	0	0%	0	<u>0</u>	0%	0%
Auto Thefts	2	0	-100%	2	0	-100%	1	<u>0</u>	-100%	-100%
Total Burglaries	2	0	-100%	4	0	-100%	1	0	-100%	-100%
Residence	2	0	-100%	4	0	-100%	1	<u>0</u>	-100%	-100%
Non Residence	0	0	0%	0	0	0%	0	<u>0</u>	0%	0%
Total Larcenies	16	10	-38%	7	10	43%	11	10	-9%	-1%
Larcenies	9	4	-56%	5	4	-20%	9	<u>4</u>	-56%	-44%
Larceny Carbreak	3	3	0%	2	3	50%	1	<u>3</u>	200%	83%
Larceny Shoplifting	1	0	-100%	0	0	0%	1	<u>0</u>	-100%	-67%
Larceny Bicycle	3	3	0%	0	3	N/A	0	<u>3</u>	N/A	0%
Total Robberies	0	2	N/A	1	2	100%	1	2	100%	67%
Armed	0	0	0%	0	0	0%	1	<u>0</u>	-100%	-33%
Strongarmed	0	2	N/A	1	2	100%	0	<u>2</u>	N/A	33%
Total Agg. Assaults/Bat.	0	4	N/A	5	4	-20%	3	4	33%	4%
Agg. Assaults/Batteries	0	2	N/A	5	2	-60%	1	<u>2</u>	100%	13%
Agg. Domestic Assault/Batteries	0	2	N/A	0	2	N/A	2	<u>2</u>	0%	0%
Person Shot	0	0	0%	0	0	0%	0	<u>0</u>	0%	0%
Total Sexual Bat.	1	1	0%	0	1	N/A	0	1	N/A	0%
Sexual Battery	0	0	0%	0	0	0%	0	<u>0</u>	0%	0%
Sexual Battery Child	1	1	0%	0	1	N/A	0	<u>1</u>	N/A	0%
Total Part One Crimes	21	17	-19%	19	17	-11%	17	17	0%	-10%
Part One Property Crimes	20	10	-50%	13	10	-23%	13	<u>10</u>	-23%	-32%
Part One Person Crimes	1	7	600%	6	7	17%	4	<u>7</u>	75%	231%
Total Calls For Service	586	648	11%	508	648	28%	730	648	-11%	9%
Firearm Offenses	0	1	N/A	4	1	-75%	0	<u>1</u>	N/A	-25%
All Domestic Violence Cases	5	5	0%	8	5	-38%	6	<u>5</u>	-17%	-18%

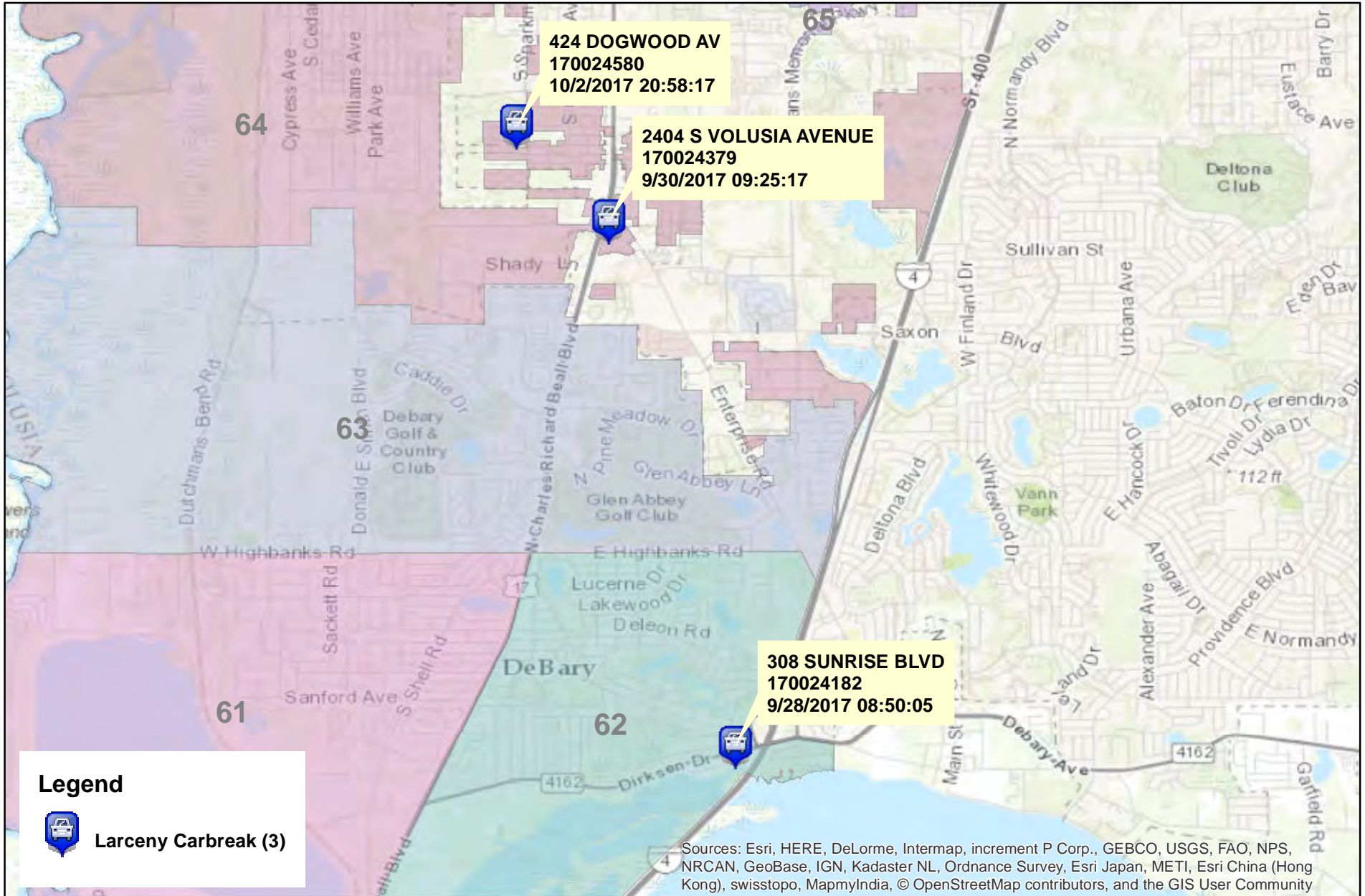
January 1, 2017 through October 7, 2017 compared to the same periods in 2015 and 2016

Volusia County Sheriff's Office	YTD	YTD	2015-2016	YTD	YTD	2016-2017	YTD	YTD	2015-2017	% OF
District 6	2015	2016	% Change	2016	2017	%Change	2015	2017	%Change	COUNTYWIDE
Homicides	0	0	0%	0	1	N/A	0	<u>1</u>	N/A	25%
Auto Thefts	26	20	-23%	20	21	5%	26	<u>21</u>	-19%	11%
Total Burglaries	90	84	-7%	84	62	-26%	90	62	-31%	12%
Residence	69	57	-17%	57	55	-4%	69	<u>55</u>	-20%	13%
Non Residence	21	27	29%	27	7	-74%	21	<u>7</u>	-67%	8%
Total Larcenies	269	309	15%	309	211	-32%	269	211	-22%	13%
Larcenies	168	161	-4%	161	137	-15%	168	<u>137</u>	-18%	13%
Larceny Carbreak	83	127	53%	127	52	-59%	83	<u>52</u>	-37%	13%
Larceny Shoplifting	8	10	25%	10	10	0%	8	<u>10</u>	25%	7%
Larceny Bicycle	10	11	10%	11	12	9%	10	<u>12</u>	20%	16%
Total Robberies	7	7	0%	7	9	29%	7	9	29%	8%
Armed	2	6	200%	6	3	-50%	2	<u>3</u>	50%	8%
Strongarmed	5	1	-80%	1	6	500%	5	<u>6</u>	20%	8%
Total Agg. Assaults/Bat.	43	32	-26%	32	46	44%	43	46	7%	N/A
Agg. Assaults/Batteries	23	15	-35%	15	27	80%	23	<u>27</u>	17%	16%
Agg. Domestic Assault/Batteries	20	17	-15%	17	19	12%	20	<u>19</u>	-5%	12%
Person Shot	5	2	-60%	2	2	0%	5	<u>2</u>	-60%	9%
Total Sexual Bat.	8	15	88%	15	5	-67%	8	5	-38%	5%
Sexual Battery	1	6	500%	6	0	-100%	1	<u>0</u>	-100%	0%
Sexual Battery Child	7	9	29%	9	5	-44%	7	<u>5</u>	-29%	7%
Total Part One Crimes	443	467	5%	467	355	-24%	443	355	-20%	12%
Part One Property Crimes	385	413	7%	413	294	-29%	385	<u>294</u>	-24%	12%
Part One Person Crimes	58	54	-7%	54	61	13%	58	<u>61</u>	5%	11%
Total Calls For Service	12,791	13,484	5%	13,484	14,430	7%	12,791	14,430	13%	14%
Firearm Offenses	14	11	-21%	11	21	91%	14	<u>21</u>	50%	18%
All Domestic Violence Cases	155	135	-13%	135	147	9%	155	<u>147</u>	-5%	12%

NOTE: This Crime data is preliminary and subject to reclassification upon further investigation. The data above reflects the total number of offenses, it does not indicate the total number of incidents. There were incidents that did not code into either district. These are included in the Countywide Total. N/A = Not Applicable

Last UCR build date: 10/9/2017 9:23:00 PM

District 6 Larceny Carbreaks 09/24/2017 thru 10/07/2017



Prepared by: VC Crime Center
Crime Intelligence Analyst
Volusia County Sheriff's Office
Printed On: 10/10/2017

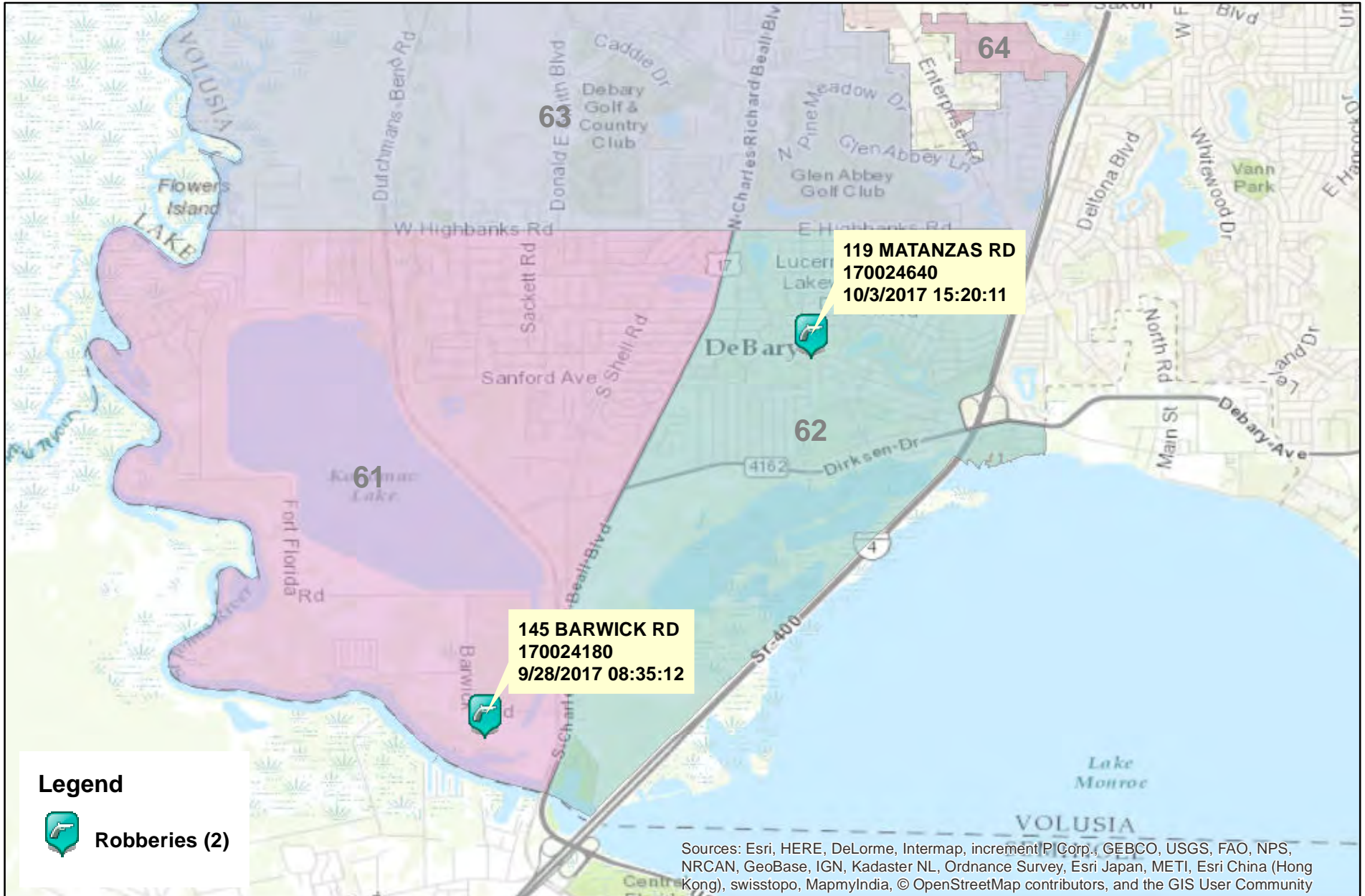
0 0.5 1 2 Miles
* Map reflects total number of Incidents and not total number of victims



This is not a legal document. due to address incompatibilities, some incidents may not be represented and the information on this map should not be viewed as the legal representation of property boundaries, roads, facilities. etc.

District 6 Robberies

09/24/2017 thru 10/07/2017



Prepared by: VC Crime Center
Crime Intelligence Analyst
Volusia County Sheriff's Office
Printed On: 10/10/2017

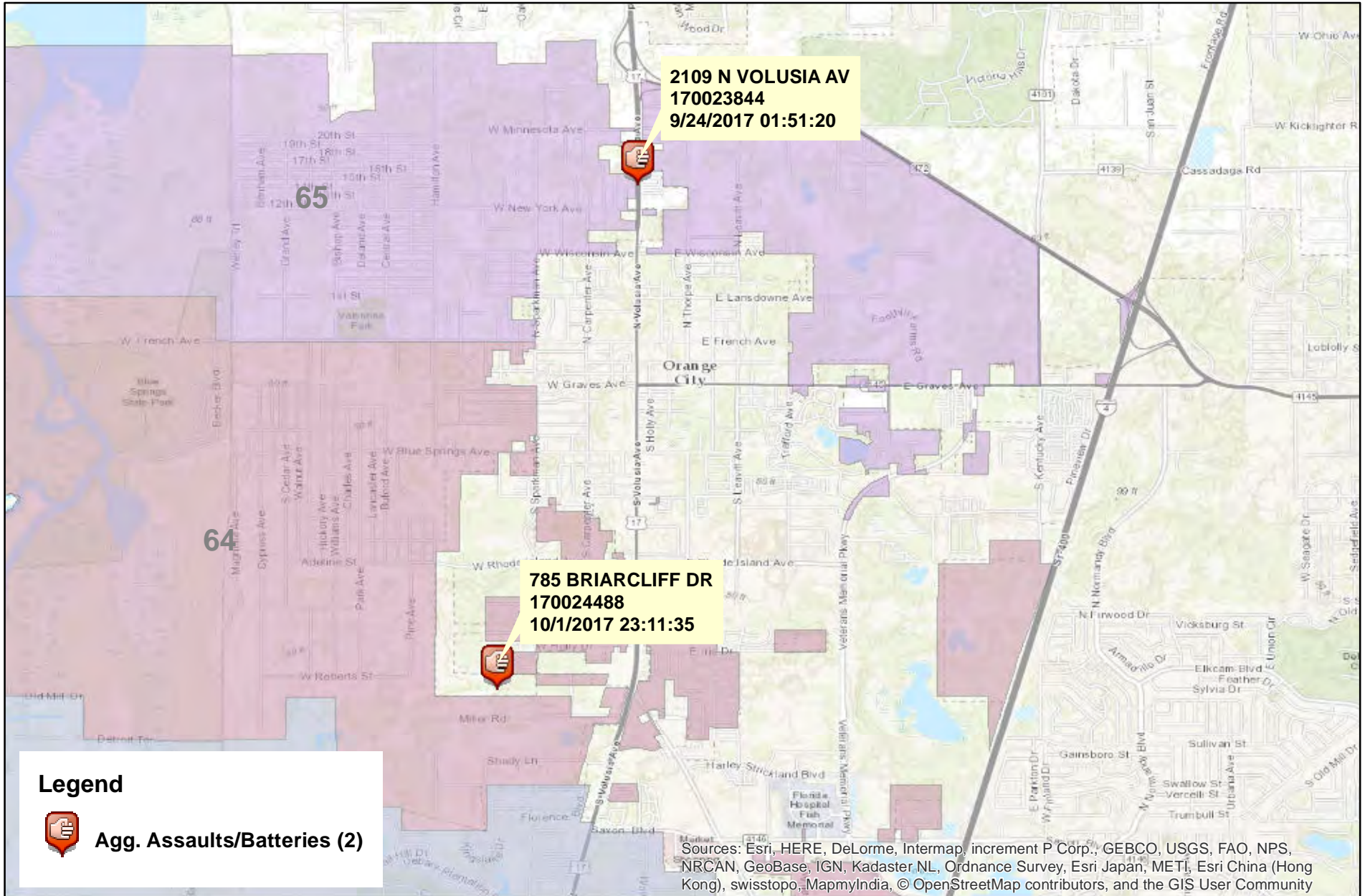
0 0.5 1 2 Miles
* Map reflects total number of Incidents and not total number of victims




This is not a legal document.
due to address incompatibilities, some
incidents may not be represented and
the information on this map should not be
viewed as the legal representation of
property boundaries, roads, facilities. etc.

District 6 Aggravated Assaults and Batteries

09/24/2017 thru 10/07/2017



Prepared by: VC Crime Center
Crime Intelligence Analyst
Volusia County Sheriff's Office
Printed On: 10/10/2017



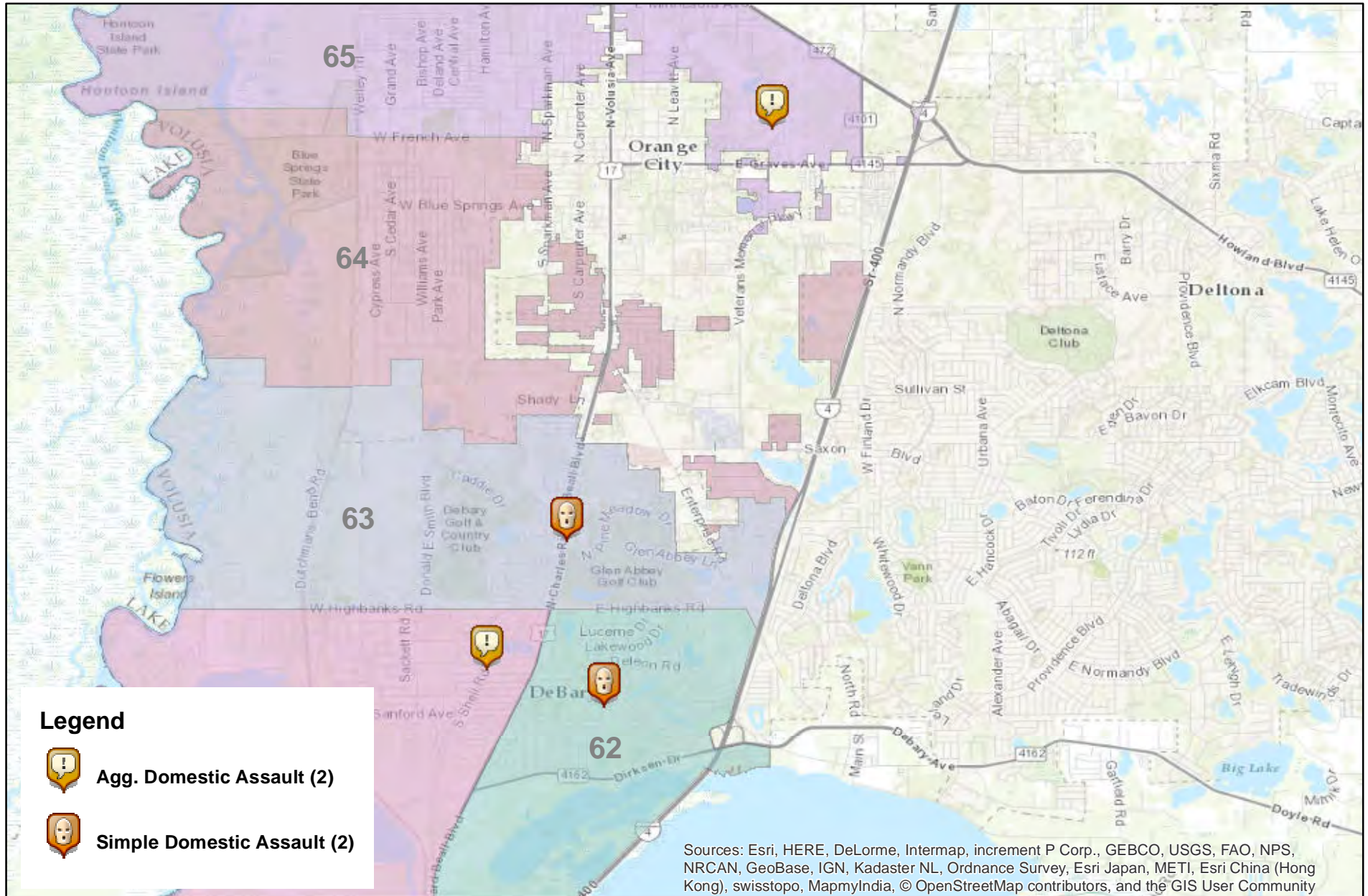
* Map reflects total number of Incidents and not total number of victims



This is not a legal document. due to address incompatibilities, some incidents may not be represented and the information on this map should not be viewed as the legal representation of property boundaries, roads, facilities. etc.

District 6 Domestic Assaults and Batteries

09/24/2017 thru 10/07/2017



Legend



Agg. Domestic Assault (2)



Simple Domestic Assault (2)

Sources: Esri, HERE, DeLorme, Intermap, increment P Corp., GEBCO, USGS, FAO, NPS, NRCAN, GeoBase, IGN, Kadaster NL, Ordnance Survey, Esri Japan, METI, Esri China (Hong Kong), swisstopo, MapmyIndia, © OpenStreetMap contributors, and the GIS User Community



Prepared by: VC Crime Center
 Crime Intelligence Analyst
 Volusia County Sheriff's Office
 Printed On: 10/10/2017

0 0.5 1 2 Miles

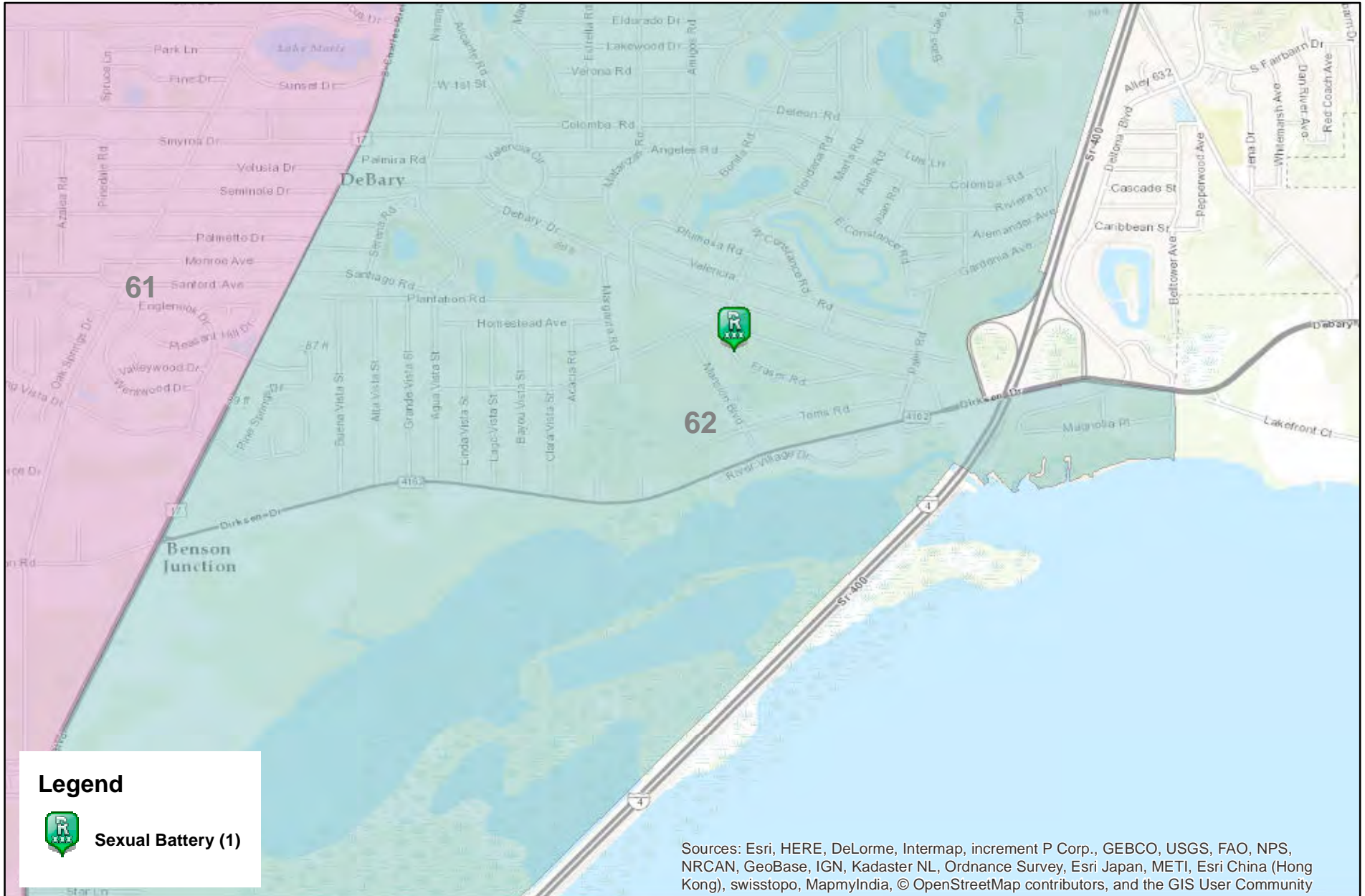
* Map reflects total number of Incidents and not total number of victims



This is not a legal document. due to address incompatibilities, some incidents may not be represented and the information on this map should not be viewed as the legal representation of property boundaries, roads, facilities. etc.

District 6 Sexual Batteries

09/24/2017 thru 10/07/2017



Prepared by: VC Crime Center
 Crime Intelligence Analyst
 Volusia County Sheriff's Office
 Printed On: 10/10/2017

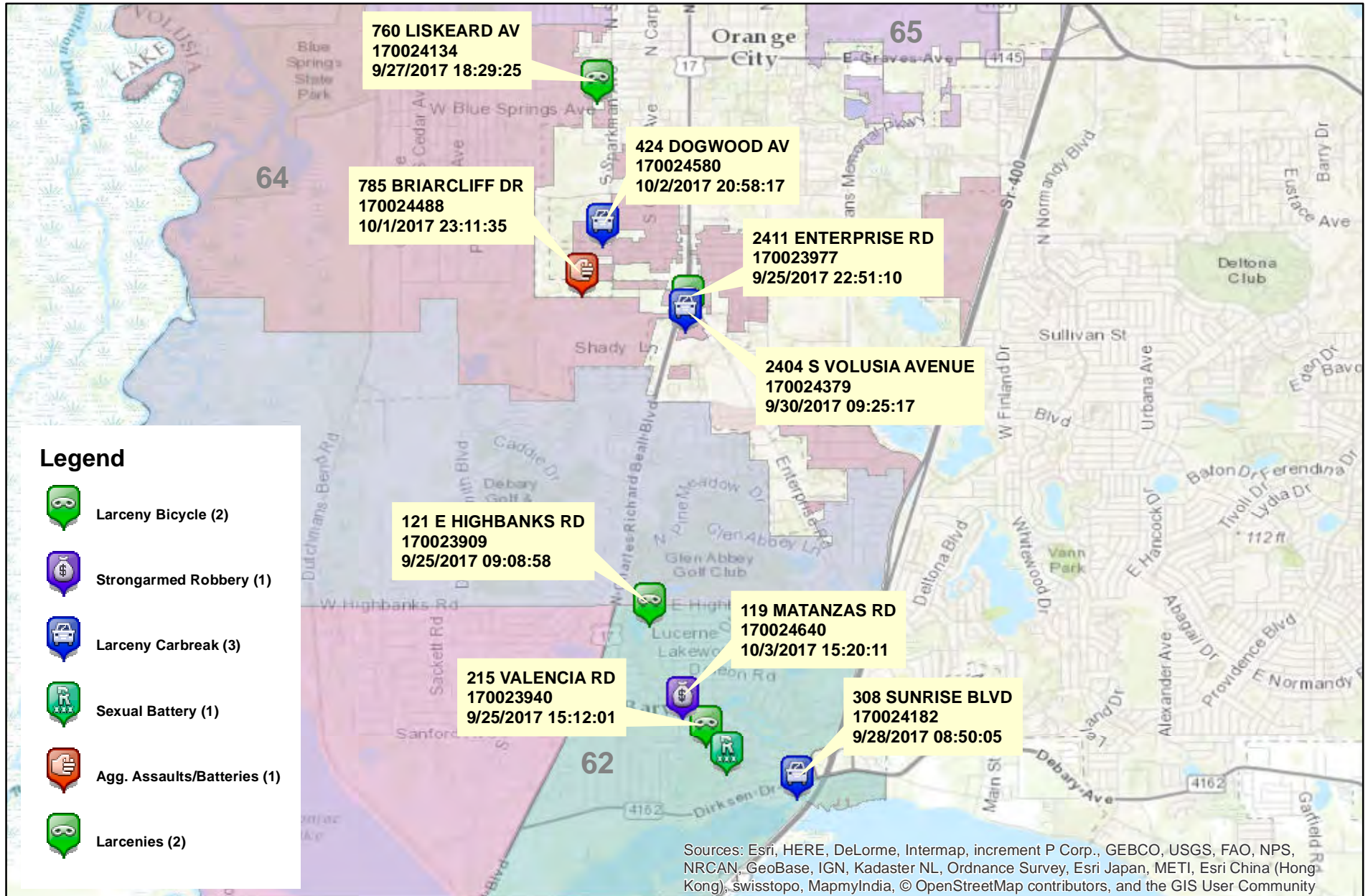
0 0.4 0.8 Miles
 * Map reflects total number of Incidents and not total number of victims



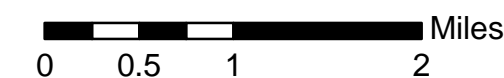
This is not a legal document. due to address incompatibilities, some incidents may not be represented and the information on this map should not be viewed as the legal representation of property boundaries, roads, facilities. etc.

District 6 Hot Zones 62 and 64

09/24/2017 thru 10/07/2017



Prepared by: VC Crime Center
 Crime Intelligence Analyst
 Volusia County Sheriff's Office
 Printed On: 10/10/2017



* Map reflects total number of Incidents and not total number of victims



This is not a legal document. due to address incompatibilities, some incidents may not be represented and the information on this map should not be viewed as the legal representation of property boundaries, roads, facilities. etc.

District 6 - Part 1 Crimes by Zone 09/24/2017 through 10/07/2017

Volusia County Sheriff's Office	Total	61	62	63	64	65	CT
Total	<u>14</u>	<u>2</u>	<u>4</u>	<u>1</u>	<u>4</u>	<u>1</u>	<u>2</u>
Aggravated Assaults	<u>4</u>	<u>1</u>	<u>0</u>	<u>0</u>	<u>1</u>	<u>1</u>	<u>1</u>
Auto Thefts	<u>0</u>	<u>0</u>	<u>0</u>	<u>0</u>	<u>0</u>	<u>0</u>	<u>0</u>
Burglary Non-Residence	<u>0</u>	<u>0</u>	<u>0</u>	<u>0</u>	<u>0</u>	<u>0</u>	<u>0</u>
Burglary Residence	<u>0</u>	<u>0</u>	<u>0</u>	<u>0</u>	<u>0</u>	<u>0</u>	<u>0</u>
Homicide	<u>0</u>	<u>0</u>	<u>0</u>	<u>0</u>	<u>0</u>	<u>0</u>	<u>0</u>
Larceny All Other	<u>4</u>	<u>0</u>	<u>1</u>	<u>1</u>	<u>1</u>	<u>0</u>	<u>1</u>
Larceny Carbreak	<u>3</u>	<u>0</u>	<u>1</u>	<u>0</u>	<u>2</u>	<u>0</u>	<u>0</u>
Larceny Shoplifting	<u>0</u>	<u>0</u>	<u>0</u>	<u>0</u>	<u>0</u>	<u>0</u>	<u>0</u>
Robbery Armed	<u>0</u>	<u>0</u>	<u>0</u>	<u>0</u>	<u>0</u>	<u>0</u>	<u>0</u>
Robbery Strongarmed	<u>2</u>	<u>1</u>	<u>1</u>	<u>0</u>	<u>0</u>	<u>0</u>	<u>0</u>
Sexual Battery	<u>1</u>	<u>0</u>	<u>1</u>	<u>0</u>	<u>0</u>	<u>0</u>	<u>0</u>

*The Aggravated Assault, Auto Theft,& Sexual Battery statistics reflect the total number of incidents, it does not indicate the total number of victims or vehicles.

The Highlighted numbers indicate zones with higher levels of activity.

Last UCR build date: 10/9/2017 9:23:00 PM

COMPSTAT REPORT

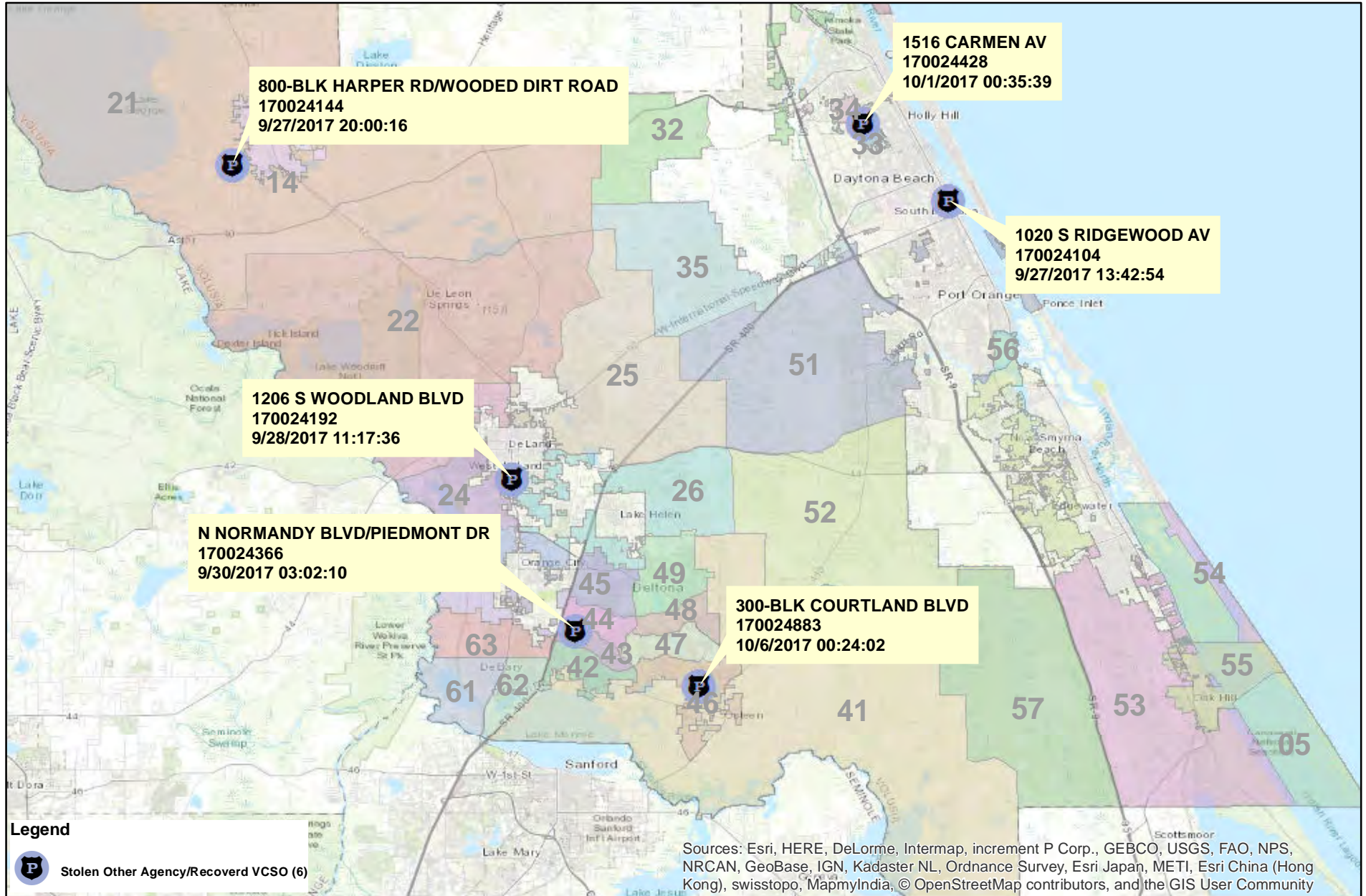


INVESTIGATIVE SERVICES SECTION

Period 17-20: September 24, 2017 thru October 07, 2017

Captain Paul W. Kammerer

Agencywide Auto Recoveries 09/24/2017 thru 10/07/2017



Prepared by: VC Crime Center
Crime Intelligence Analyst
Volusia County Sheriff's Office
Printed On: 10/10/2017

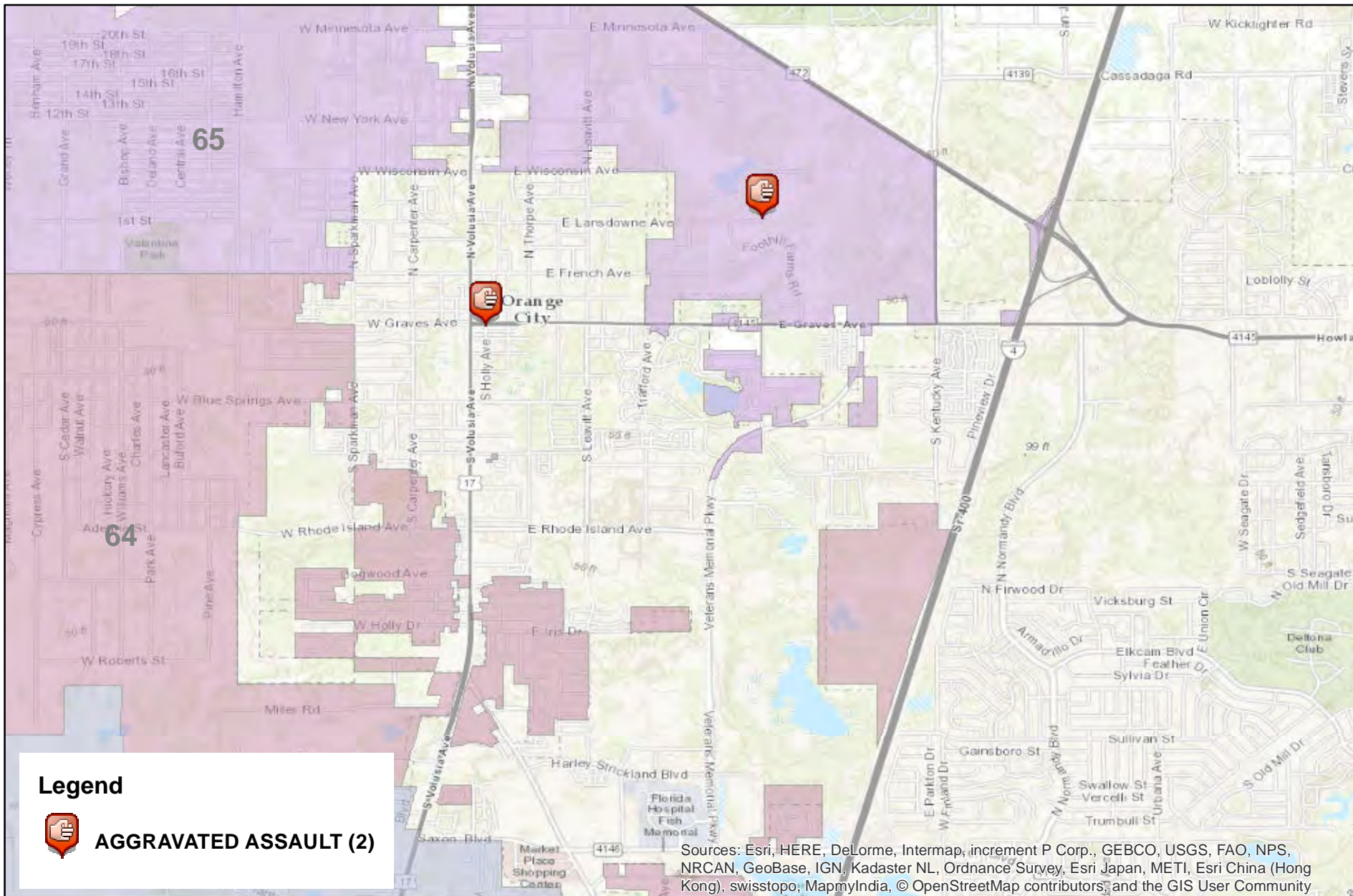
0 1.753.5 7 10.5 14
Miles




This is not a legal document.
Due to address incompatibilities, some incidents may not be represented and the information on this map should not be viewed as the legal representation of property boundaries, roads, facilities, etc.

District 6 Part I Arrests by Location

09/24/2017 thru 10/07/2017



Prepared by: VC Crime Center
 Crime Intelligence Analyst
 Volusia County Sheriff's Office
 Printed On: 10/10/2017

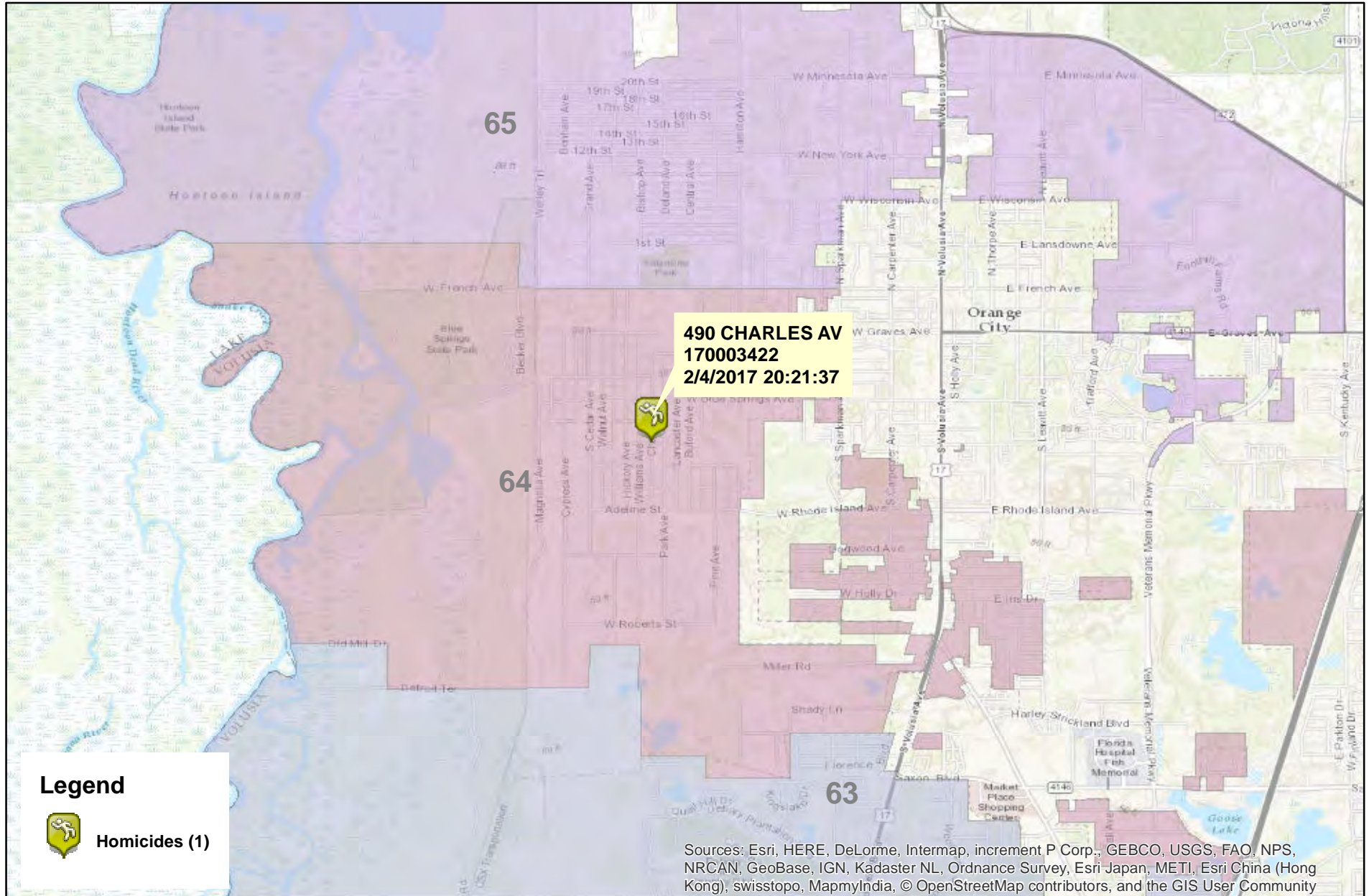


* Map reflects total number of Incidents and not total number of victims




This is not a legal document. due to address incompatibilities, some incidents may not be represented and the information on this map should not be viewed as the legal representation of property boundaries, roads, facilities. etc.

District 6 Homicides 2017



Prepared by: VC Crime Center
Crime Intelligence Analyst
Volusia County Sheriff's Office
Printed On: 10/10/2017



* Map reflects total number of Incidents and not total number of victims



This is not a legal document. due to address incompatibilities, some incidents may not be represented and the information on this map should not be viewed as the legal representation of property boundaries, roads, facilities. etc.

COMPSTAT REPORT



CRIME STATISTICS – DISTRICT 2

Period 17-20: September 24, 2017 thru October 07, 2017

Captain Paul A. Adkins

COMPSTAT STATISTICAL CRIME COMPARISON TO PREVIOUS PERIODS

District 2	8/13/2017	9/24/2017		8/27/2017	9/24/2017		9/10/2017	9/24/2017		
Volusia County Sheriff's Office	8/26/2017	10/7/2017		9/9/2017	10/7/2017		9/23/2017	10/7/2017		3 Periods
VCISO Offense Data	Compstat 17	Compstat 20	% Change	Compstat 18	Compstat 20	% Change	Compstat 19	Compstat 20	% Change	Average % Change
Homicides	0	0	0%	0	0	0%	0	<u>0</u>	0%	0%
Auto Thefts	0	5	N/A	3	5	67%	3	<u>5</u>	67%	44%
Total Burglaries	6	9	50%	6	9	50%	10	9	-10%	30%
Residence	6	9	50%	6	9	50%	8	<u>9</u>	13%	38%
Non Residence	0	0	0%	0	0	0%	2	<u>0</u>	-100%	-33%
Total Larcenies	13	17	31%	8	17	113%	15	17	13%	52%
Larcenies	11	11	0%	5	11	120%	12	<u>11</u>	-8%	37%
Larceny Carbreak	1	5	400%	2	5	150%	1	<u>5</u>	400%	317%
Larceny Shoplifting	0	0	0%	1	0	-100%	1	<u>0</u>	-100%	-67%
Larceny Bicycle	1	1	0%	0	1	N/A	1	<u>1</u>	0%	0%
Total Robberies	0	0	0%	3	0	-100%	1	0	-100%	-67%
Armed	0	0	0%	0	0	0%	0	<u>0</u>	0%	0%
Strongarmed	0	0	0%	3	0	-100%	1	<u>0</u>	-100%	-67%
Total Agg. Assaults/Bat.	2	4	100%	1	4	300%	2	4	100%	167%
Agg. Assaults/Batteries	0	2	N/A	0	2	N/A	1	<u>2</u>	100%	33%
Agg. Domestic Assault/Batteries	2	2	0%	1	2	100%	1	<u>2</u>	100%	67%
Person Shot	0	0	0%	0	0	0%	0	<u>0</u>	0%	0%
Total Sexual Bat.	1	1	0%	0	1	N/A	0	1	N/A	0%
Sexual Battery	1	0	-100%	0	0	0%	0	<u>0</u>	0%	-33%
Sexual Battery Child	0	1	N/A	0	1	N/A	0	<u>1</u>	N/A	0%
Total Part One Crimes	22	36	64%	21	36	71%	31	36	16%	50%
Part One Property Crimes	19	31	63%	17	31	82%	28	<u>31</u>	11%	52%
Part One Person Crimes	3	5	67%	4	5	25%	3	<u>5</u>	67%	53%
Total Calls For Service	916	962	5%	826	962	16%	1,168	962	-18%	1%
Firearm Offenses	0	1	N/A	0	1	N/A	0	<u>1</u>	N/A	0%
All Domestic Violence Cases	13	8	-38%	12	8	-33%	6	<u>8</u>	33%	-13%

January 1, 2017 through October 7, 2017 compared to the same periods in 2015 and 2016

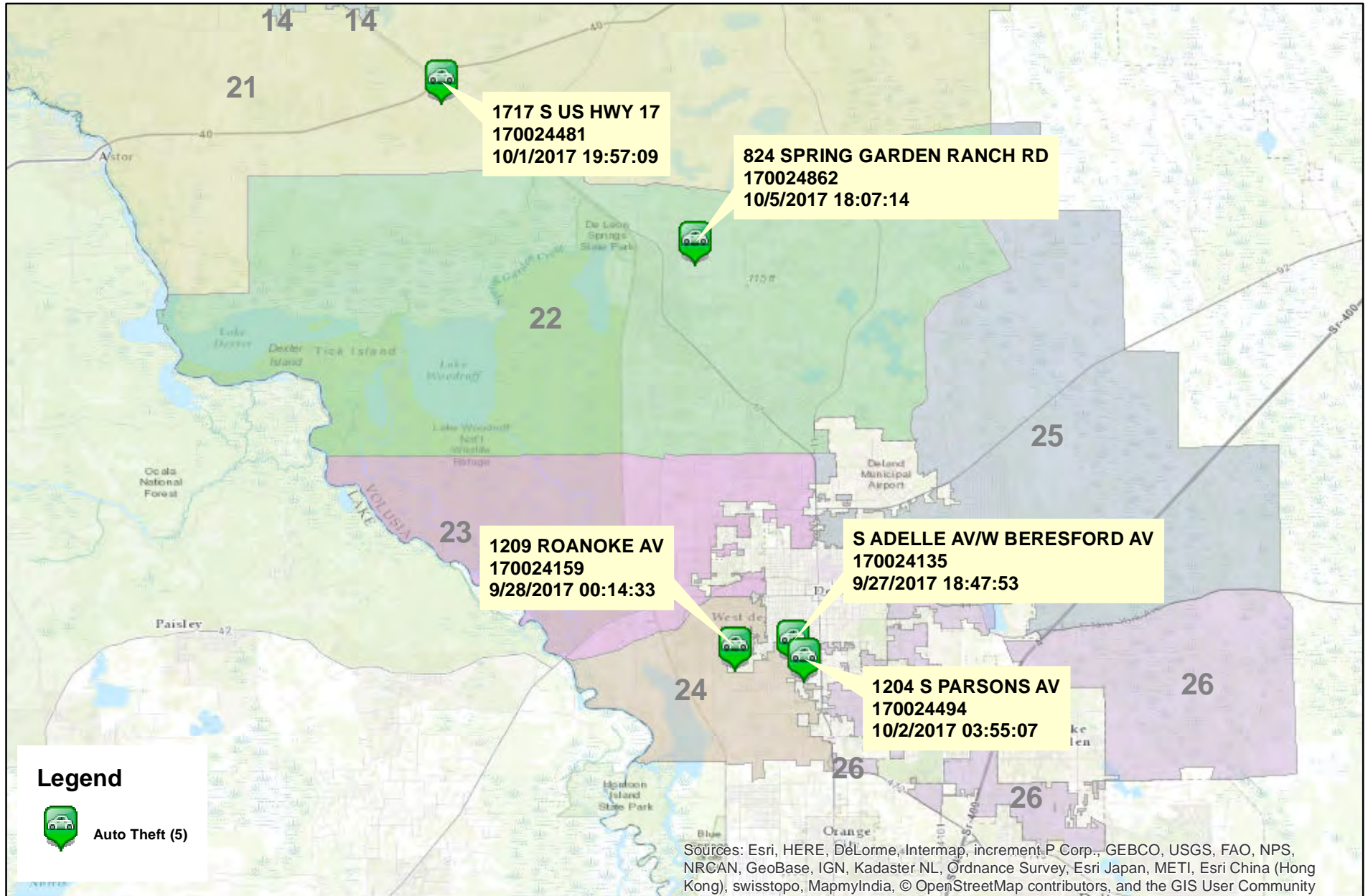
Volusia County Sheriff's Office	YTD	YTD	2015-2016	YTD	YTD	2016-2017	YTD	YTD	2015-2017	% OF
District 2	2015	2016	% Change	2016	2017	%Change	2015	2017	%Change	COUNTYWIDE
Homicides	3	1	-67%	1	1	0%	3	<u>1</u>	-67%	25%
Auto Thefts	46	64	39%	64	57	-11%	46	<u>57</u>	24%	30%
Total Burglaries	208	189	-9%	189	146	-23%	208	146	-30%	28%
Residence	148	140	-5%	140	114	-19%	148	<u>114</u>	-23%	26%
Non Residence	60	49	-18%	49	32	-35%	60	<u>32</u>	-47%	38%
Total Larcenies	434	496	14%	496	370	-25%	434	370	-15%	22%
Larcenies	305	266	-13%	266	251	-6%	305	<u>251</u>	-18%	24%
Larceny Carbreak	78	193	147%	193	78	-60%	78	<u>78</u>	0%	20%
Larceny Shoplifting	28	22	-21%	22	22	0%	28	<u>22</u>	-21%	15%
Larceny Bicycle	23	15	-35%	15	19	27%	23	<u>19</u>	-17%	25%
Total Robberies	21	25	19%	25	31	24%	21	31	48%	28%
Armed	5	12	140%	12	8	-33%	5	<u>8</u>	60%	21%
Strongarmed	16	13	-19%	13	23	77%	16	<u>23</u>	44%	32%
Total Agg. Assaults/Bat.	78	75	-4%	75	56	-25%	78	56	-28%	N/A
Agg. Assaults/Batteries	44	48	9%	48	29	-40%	44	<u>29</u>	-34%	17%
Agg. Domestic Assault/Batteries	34	27	-21%	27	27	0%	34	<u>27</u>	-21%	17%
Person Shot	3	1	-67%	1	2	100%	3	<u>2</u>	-33%	9%
Total Sexual Bat.	23	22	-4%	22	22	0%	23	22	-4%	23%
Sexual Battery	4	10	150%	10	4	-60%	4	<u>4</u>	0%	14%
Sexual Battery Child	19	12	-37%	12	18	50%	19	<u>18</u>	-5%	26%
Total Part One Crimes	813	872	7%	872	683	-22%	813	683	-16%	24%
Part One Property Crimes	688	749	9%	749	573	-23%	688	<u>573</u>	-17%	24%
Part One Person Crimes	125	123	-2%	123	110	-11%	125	<u>110</u>	-12%	20%
Total Calls For Service	20,579	17,669	-14%	17,669	21,468	22%	20,579	21,468	4%	21%
Firearm Offenses	21	32	52%	32	19	-41%	21	<u>19</u>	-10%	17%
All Domestic Violence Cases	252	251	0%	251	246	-2%	252	<u>246</u>	-2%	21%

NOTE: This Crime data is preliminary and subject to reclassification upon further investigation. The data above reflects the total number of offenses, it does not indicate the total number of incidents. There were incidents that did not code into either district. These are included in the Countywide Total. N/A = Not Applicable

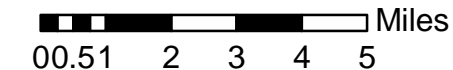
Last UCR build date: 10/9/2017 9:23:00 PM

District 2 Auto Thefts

09/24/2017 thru 10/07/2017



Prepared by: VC Crime Center
 Crime Intelligence Analyst
 Volusia County Sheriff's Office
 Printed On: 10/10/2017



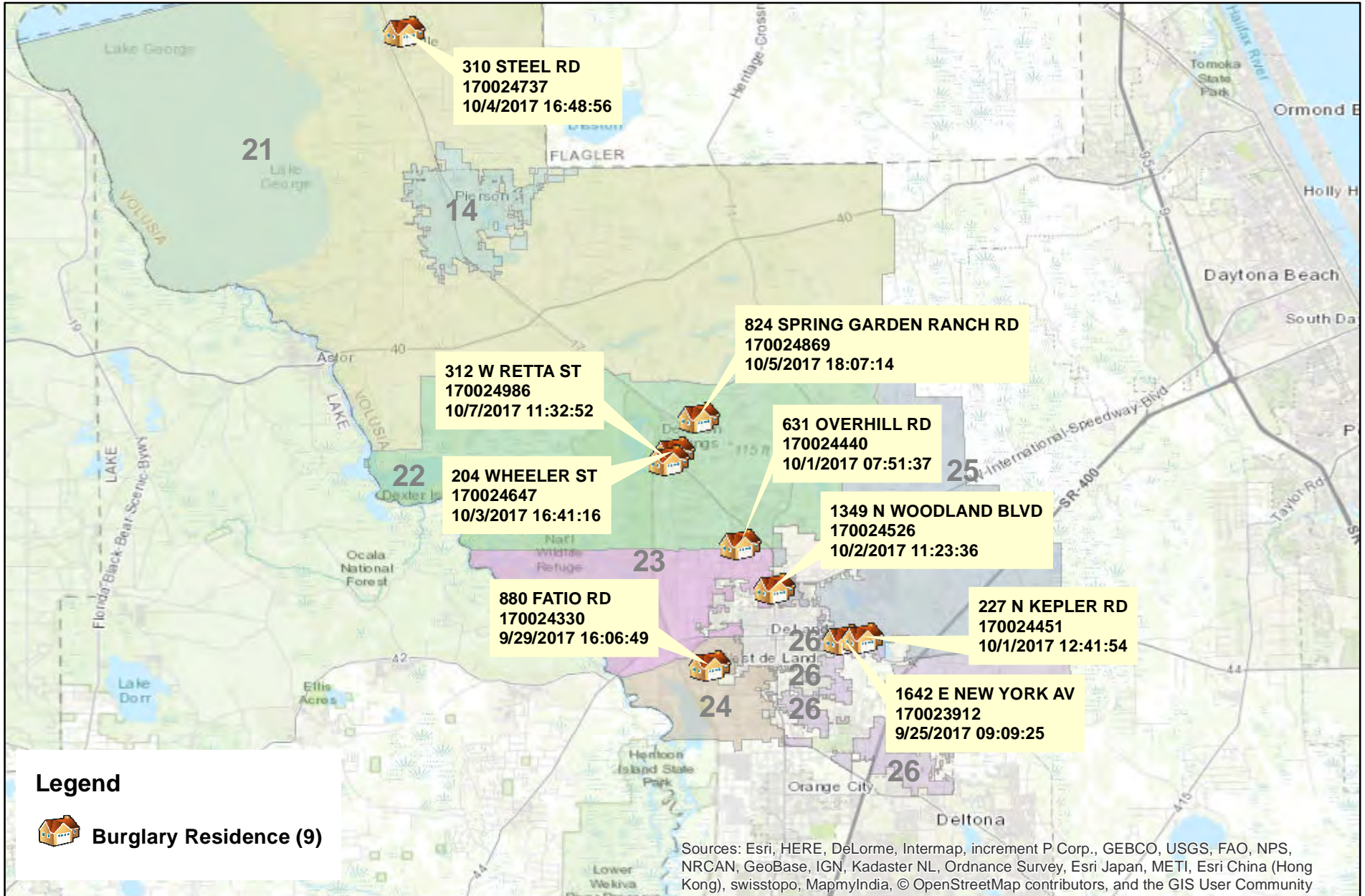
* Map reflects total number of Incidents and not total number of victims



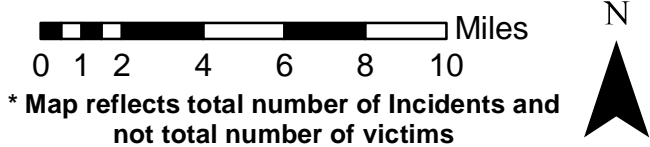
This is not a legal document. due to address incompatibilities, some incidents may not be represented and the information on this map should not be viewed as the legal representation of property boundaries, roads, facilities. etc.

District 2 Burglaries

09/24/2017 thru 10/07/2017

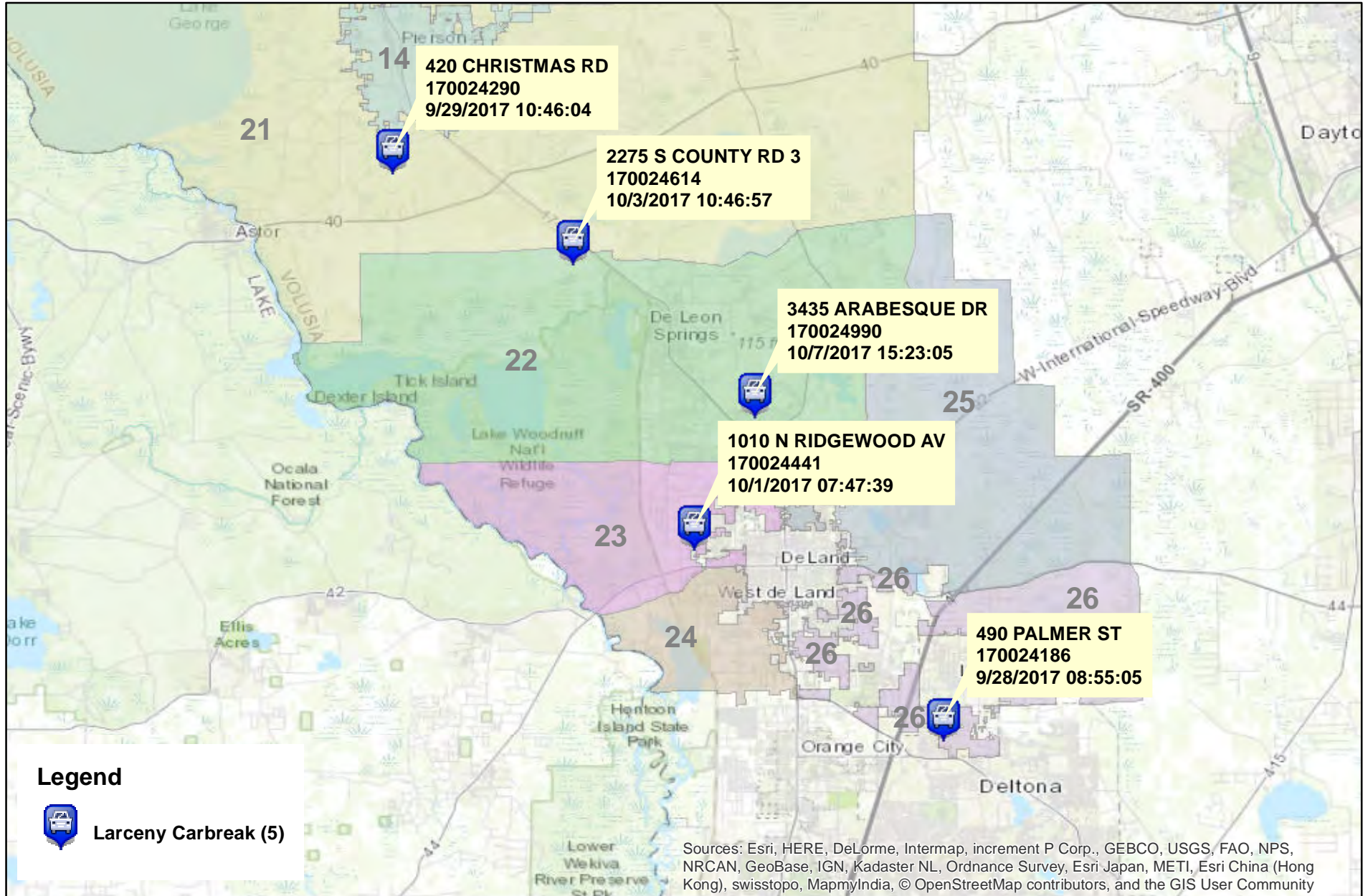


Prepared by: VC Crime Center
 Crime Intelligence Analyst
 Volusia County Sheriff's Office
 Printed On: 10/10/2017



This is not a legal document. due to address incompatibilities, some incidents may not be represented and the information on this map should not be viewed as the legal representation of property boundaries, roads, facilities. etc.

District 2 Larceny Carbreaks 09/24/2017 thru 10/07/2017



Prepared by: VC Crime Center
Crime Intelligence Analyst
Volusia County Sheriff's Office
Printed On: 10/10/2017

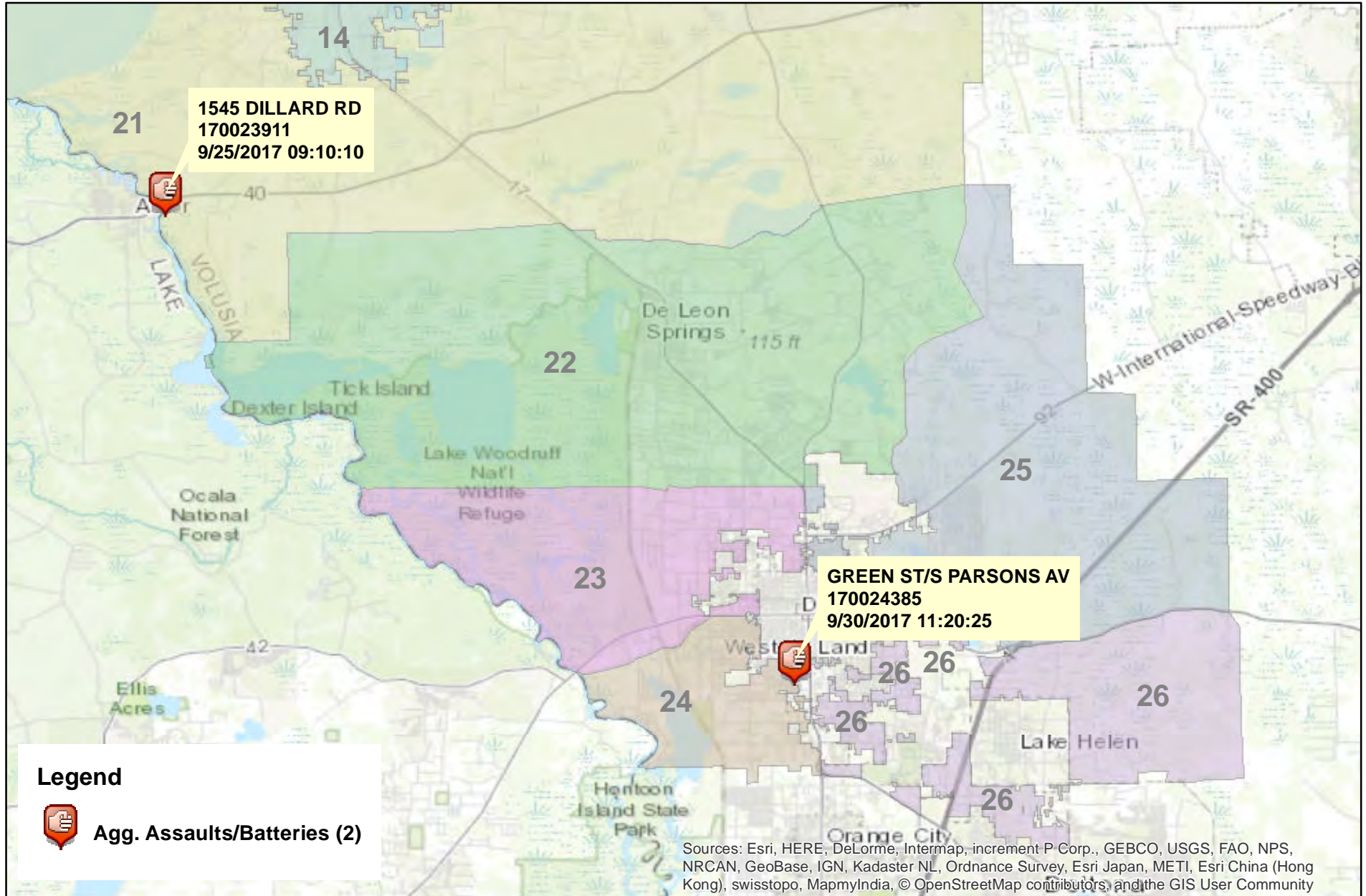
Miles
0 0.51 2 3 4 5

* Map reflects total number of Incidents and not total number of victims

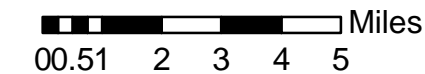


This is not a legal document. due to address incompatibilities, some incidents may not be represented and the information on this map should not be viewed as the legal representation of property boundaries, roads, facilities. etc.

District 2 Aggravated Assaults and Batteries 09/24/2017 thru 10/07/2017



Prepared by: VC Crime Center
Crime Intelligence Analyst
Volusia County Sheriff's Office
Printed On: 10/10/2017



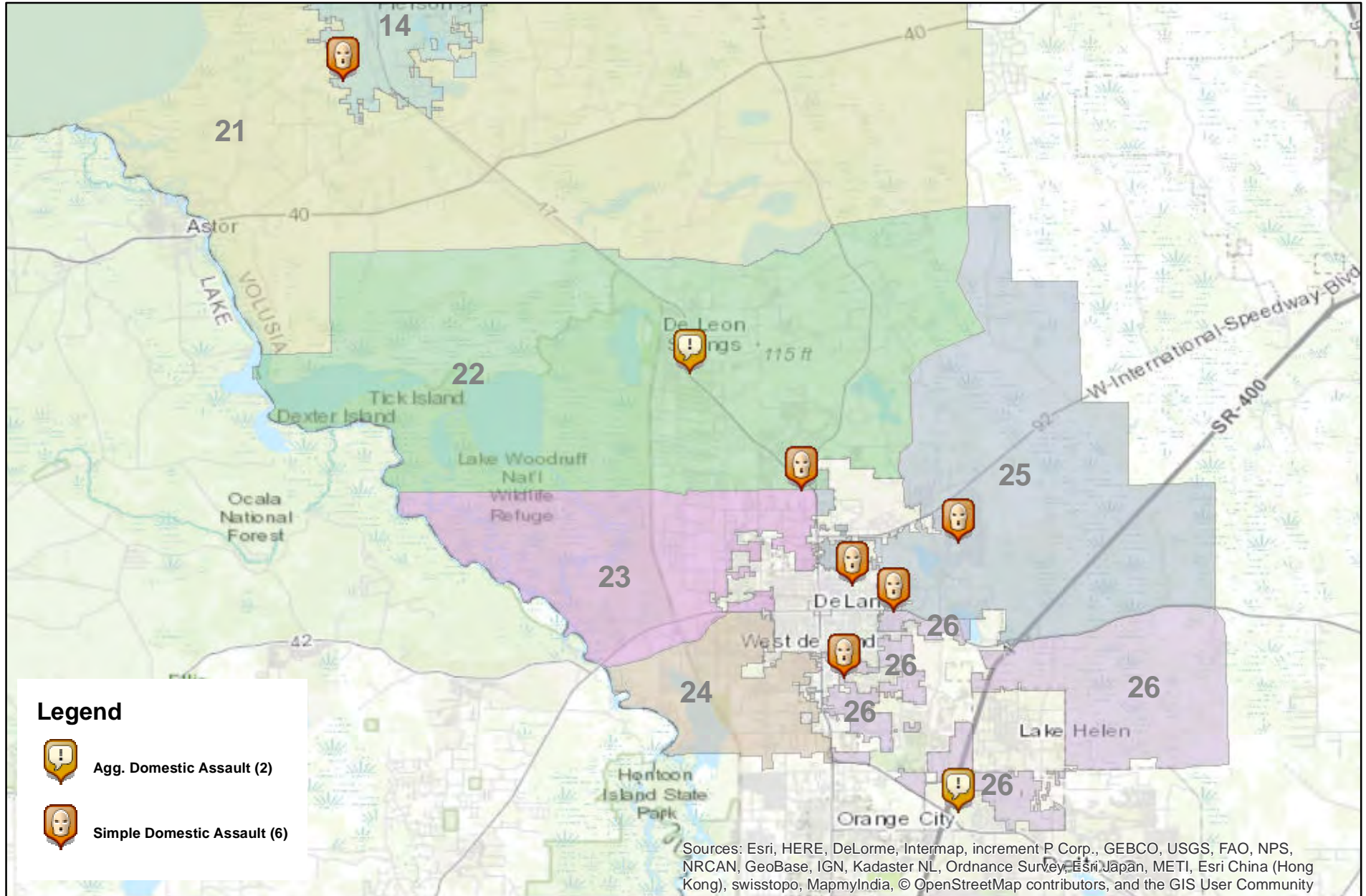
* Map reflects total number of Incidents and
not total number of victims



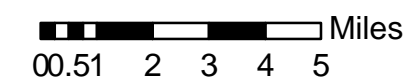
This is not a legal document.
due to address incompatibilities, some
incidents may not be represented and
the information on this map should not be
viewed as the legal representation of
property boundaries, roads, facilities, etc.

District 2 Domestic Assaults and Batteries

09/24/2017 thru 10/07/2017



Prepared by: VC Crime Center
 Crime Intelligence Analyst
 Volusia County Sheriff's Office
 Printed On: 10/10/2017



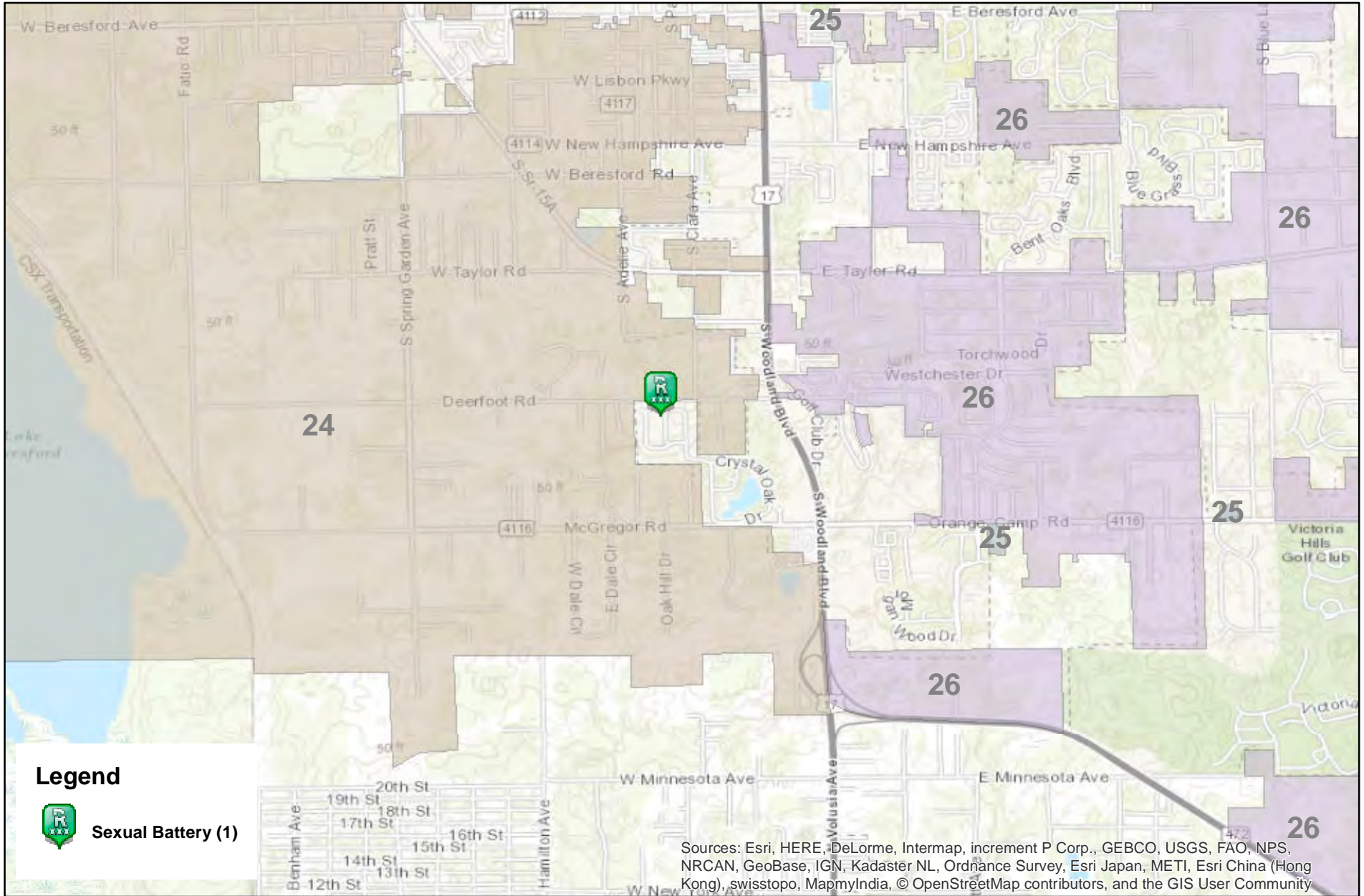
* Map reflects total number of incidents and not total number of victims




This is not a legal document. due to address incompatibilities, some incidents may not be represented and the information on this map should not be viewed as the legal representation of property boundaries, roads, facilities. etc.

District 2 Sexual Batteries

09/24/2017 thru 10/07/2017



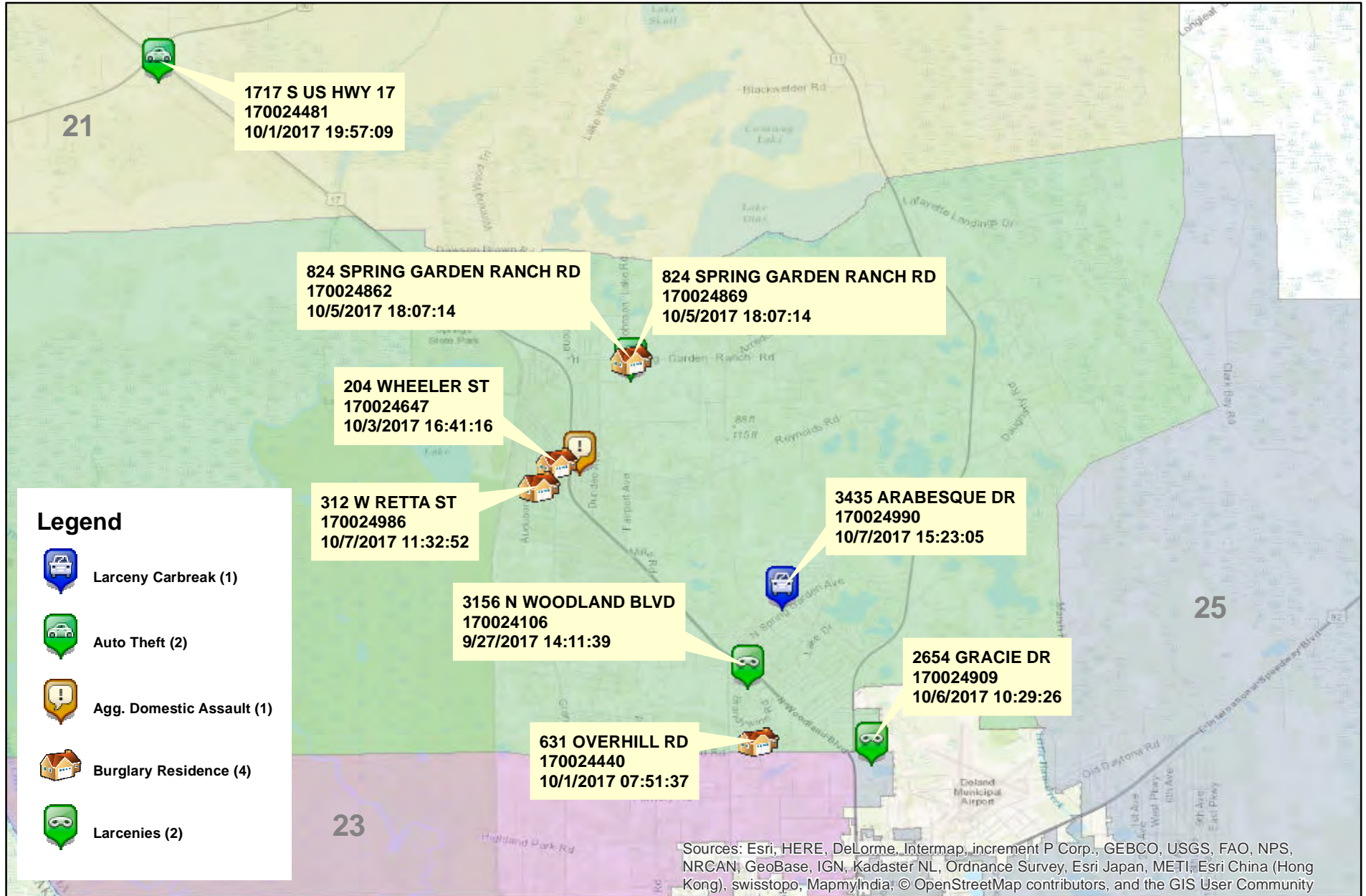
Prepared by: VC Crime Center
 Crime Intelligence Analyst
 Volusia County Sheriff's Office
 Printed On: 10/10/2017



This is not a legal document. due to address incompatibilities, some incidents may not be represented and the information on this map should not be viewed as the legal representation of property boundaries, roads, facilities. etc.

District 2 Hot Zone 22

09/24/2017 thru 10/07/2017



Prepared by: VC Crime Center
 Crime Intelligence Analyst
 Volusia County Sheriff's Office
 Printed On: 10/10/2017



* Map reflects total number of Incidents and not total number of victims



This is not a legal document. due to address incompatibilities, some incidents may not be represented and the information on this map should not be viewed as the legal representation of property boundaries, roads, facilities. etc.

District 2 - Part 1 Crimes by Zone 09/24/2017 through 10/07/2017

Volusia County Sheriff's Office	Total	14	21	22	23	24	25	26	CT
Total	<u>35</u>	<u>1</u>	<u>4</u>	<u>10</u>	<u>2</u>	<u>7</u>	<u>2</u>	<u>7</u>	<u>2</u>
Aggravated Assaults	<u>4</u>	<u>0</u>	<u>1</u>	<u>1</u>	<u>0</u>	<u>1</u>	<u>0</u>	<u>1</u>	<u>0</u>
Auto Thefts	<u>5</u>	<u>0</u>	<u>0</u>	<u>2</u>	<u>0</u>	<u>2</u>	<u>0</u>	<u>0</u>	<u>1</u>
Burglary Non-Residence	<u>0</u>	<u>0</u>	<u>0</u>	<u>0</u>	<u>0</u>	<u>0</u>	<u>0</u>	<u>0</u>	<u>0</u>
Burglary Residence	<u>9</u>	<u>0</u>	<u>1</u>	<u>4</u>	<u>0</u>	<u>1</u>	<u>1</u>	<u>1</u>	<u>1</u>
Homicide	<u>0</u>	<u>0</u>	<u>0</u>	<u>0</u>	<u>0</u>	<u>0</u>	<u>0</u>	<u>0</u>	<u>0</u>
Larceny All Other	<u>11</u>	<u>1</u>	<u>0</u>	<u>2</u>	<u>1</u>	<u>2</u>	<u>1</u>	<u>4</u>	<u>0</u>
Larceny Carbreak	<u>5</u>	<u>0</u>	<u>2</u>	<u>1</u>	<u>1</u>	<u>0</u>	<u>0</u>	<u>1</u>	<u>0</u>
Larceny Shoplifting	<u>0</u>	<u>0</u>	<u>0</u>	<u>0</u>	<u>0</u>	<u>0</u>	<u>0</u>	<u>0</u>	<u>0</u>
Robbery Armed	<u>0</u>	<u>0</u>	<u>0</u>	<u>0</u>	<u>0</u>	<u>0</u>	<u>0</u>	<u>0</u>	<u>0</u>
Robbery Strongarmed	<u>0</u>	<u>0</u>	<u>0</u>	<u>0</u>	<u>0</u>	<u>0</u>	<u>0</u>	<u>0</u>	<u>0</u>
Sexual Battery	<u>1</u>	<u>0</u>	<u>0</u>	<u>0</u>	<u>0</u>	<u>1</u>	<u>0</u>	<u>0</u>	<u>0</u>

*The Aggravated Assault, Auto Theft,& Sexual Battery statistics reflect the total number of incidents, it does not indicate the total number of victims or vehicles.

The Highlighted numbers indicate zones with higher levels of activity.

Last UCR build date: 10/9/2017 9:23:00 PM

COMPSTAT REPORT

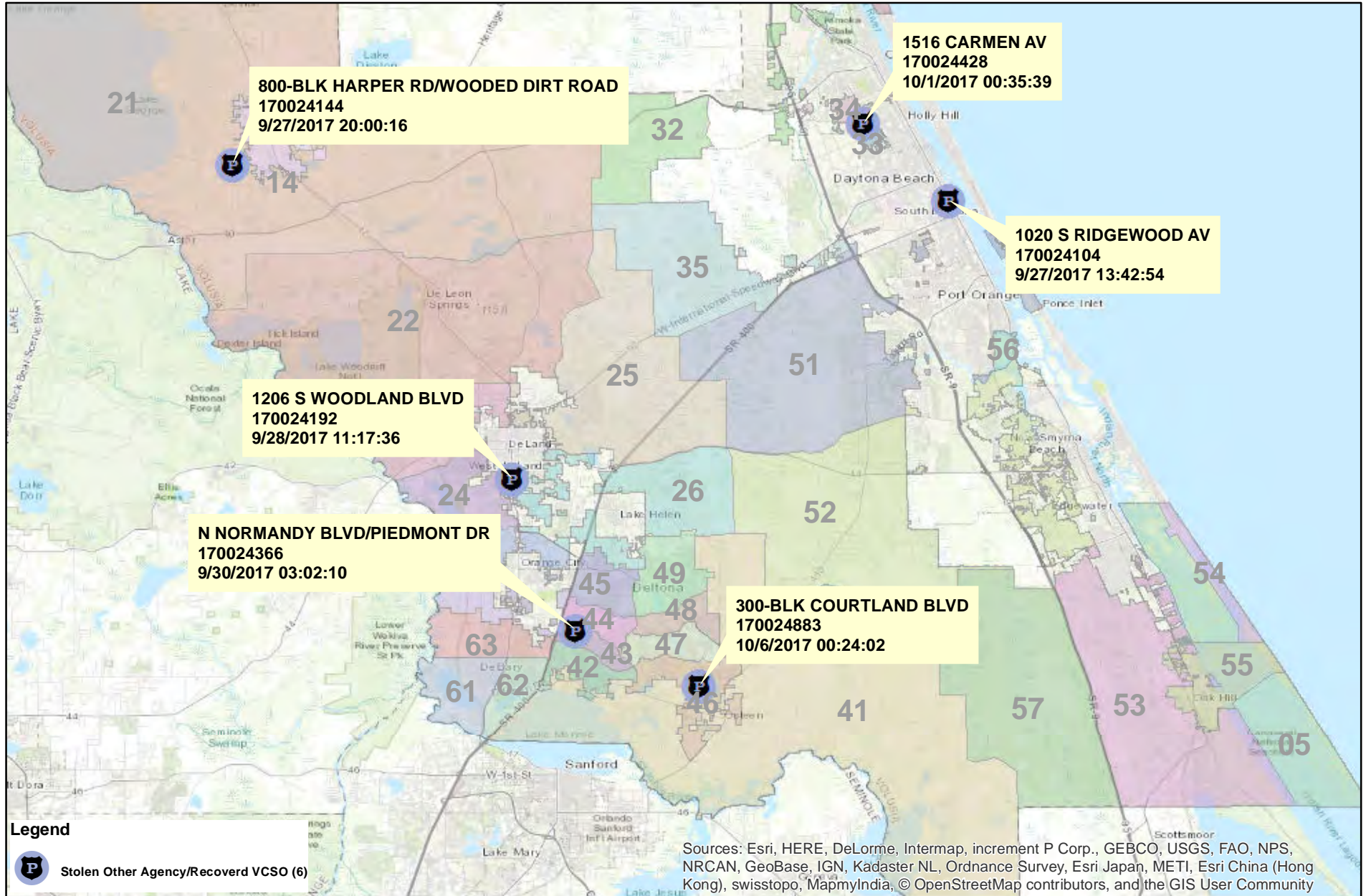


INVESTIGATIVE SERVICES SECTION

Period 17-20: September 24, 2017 thru October 07, 2017

Captain Paul W. Kammerer

Agencywide Auto Recoveries 09/24/2017 thru 10/07/2017



Prepared by: VC Crime Center
Crime Intelligence Analyst
Volusia County Sheriff's Office
Printed On: 10/10/2017

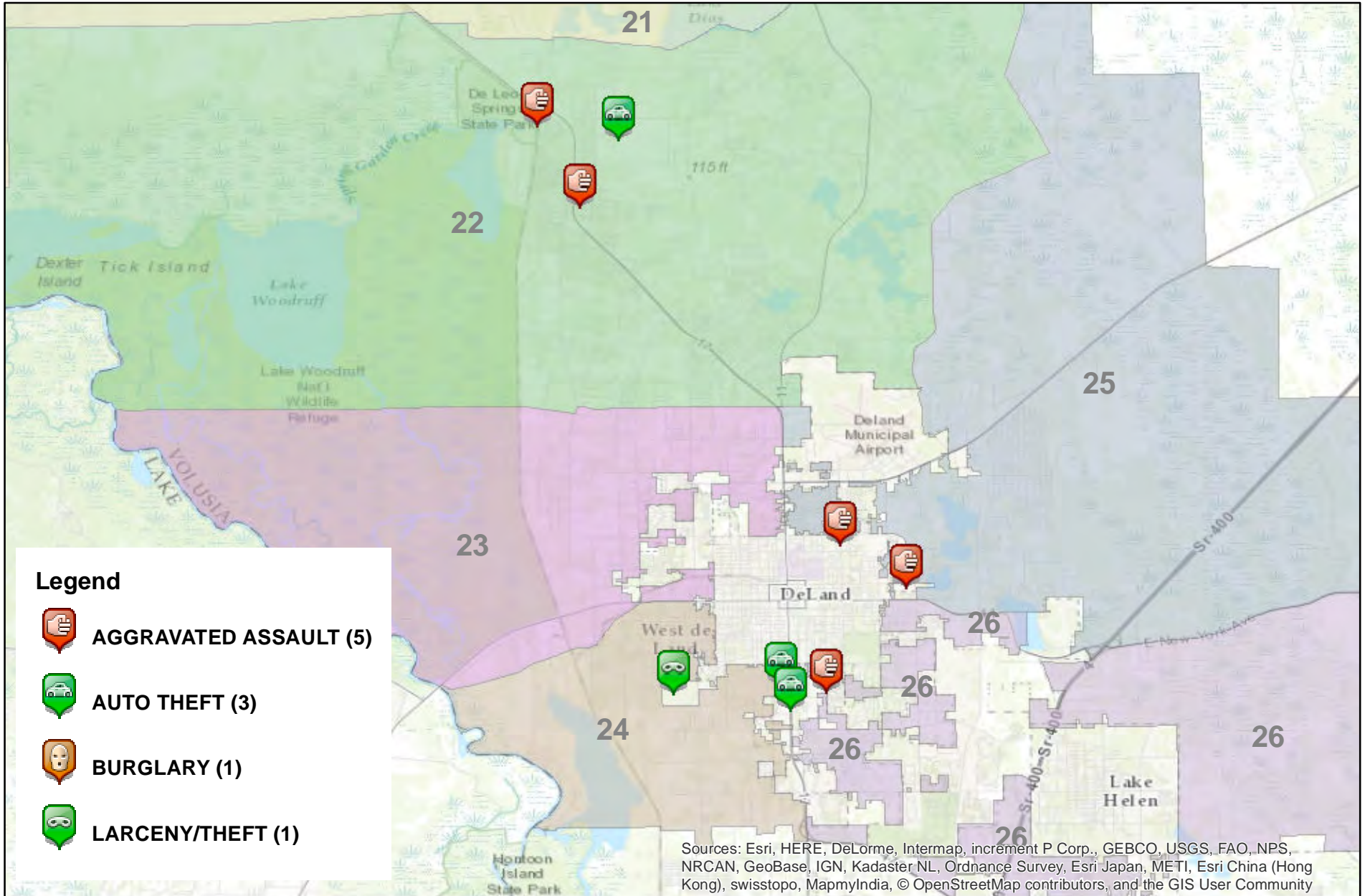
0 1.753.5 7 10.5 14
Miles



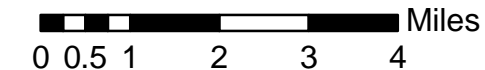
This is not a legal document.
Due to address incompatibilities, some incidents may not be represented and the information on this map should not be viewed as the legal representation of property boundaries, roads, facilities, etc.

District 2 Part I Arrests by Location

09/24/2017 thru 10/07/2017



Prepared by: VC Crime Center
 Crime Intelligence Analyst
 Volusia County Sheriff's Office
 Printed On: 10/10/2017

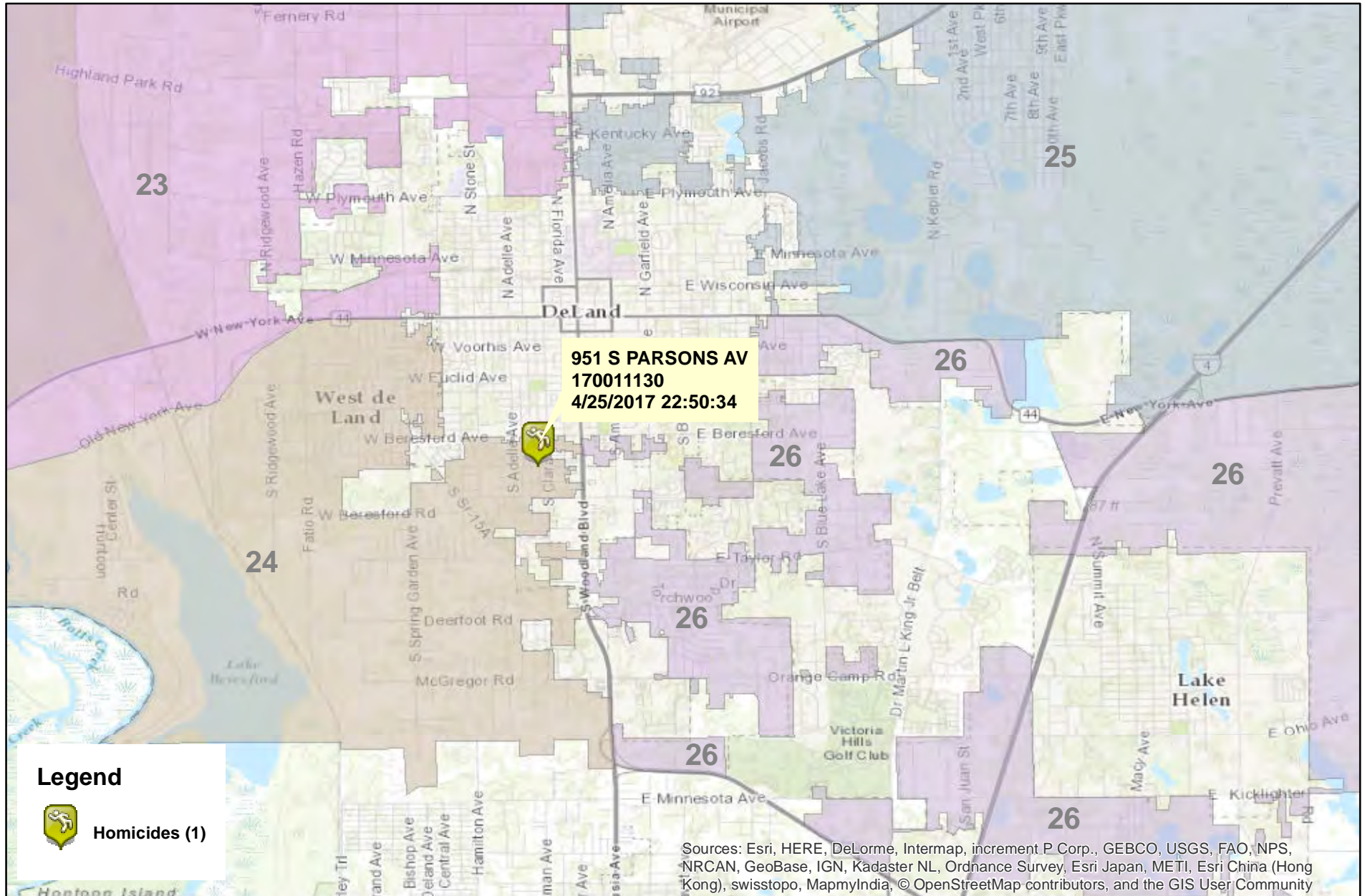


* Map reflects total number of Incidents and not total number of victims




This is not a legal document. due to address incompatibilities, some incidents may not be represented and the information on this map should not be viewed as the legal representation of property boundaries, roads, facilities, etc.

District 2 Homicides 2017



Prepared by: VC Crime Center
 Crime Intelligence Analyst
 Volusia County Sheriff's Office
 Printed On: 10/10/2017



This is not a legal document. due to address incompatibilities, some incidents may not be represented and the information on this map should not be viewed as the legal representation of property boundaries, roads, facilities. etc.

COMPSTAT REPORT



EAST VOLUSIA

Period 17-20: September 24, 2017 thru October 07, 2017

Sheriff Michael J. Chitwood

Chief Deputy John W. Creamer

COMPSTAT REPORT



CRIME STATISTICS – DISTRICT 3 NORTH

Period 17-20: September 24, 2017 thru October 07, 2017

Captain Shane Summers

COMPSTAT STATISTICAL CRIME COMPARISON TO PREVIOUS PERIODS

District 3 North	8/13/2017	9/24/2017		8/27/2017	9/24/2017		9/10/2017	9/24/2017		
Volusia County Sheriff's Office	8/26/2017	10/7/2017		9/9/2017	10/7/2017		9/23/2017	10/7/2017		3 Periods
VCISO Offense Data	Compstat 17	Compstat 20	% Change	Compstat 18	Compstat 20	% Change	Compstat 19	Compstat 20	% Change	Average % Change
Homicides	0	0	0%	0	0	0%	0	<u>0</u>	0%	0%
Auto Thefts	2	1	-50%	1	1	0%	0	<u>1</u>	N/A	-17%
Total Burglaries	4	3	-25%	3	3	0%	3	3	0%	-8%
Residence	4	2	-50%	2	2	0%	2	<u>2</u>	0%	-17%
Non Residence	0	1	N/A	1	1	0%	1	<u>1</u>	0%	0%
Total Larcenies	12	11	-8%	10	11	10%	9	11	22%	8%
Larcenies	11	8	-27%	5	8	60%	7	<u>8</u>	14%	16%
Larceny Carbreak	1	3	200%	0	3	N/A	2	<u>3</u>	50%	83%
Larceny Shoplifting	0	0	0%	4	0	-100%	0	<u>0</u>	0%	-33%
Larceny Bicycle	0	0	0%	1	0	-100%	0	<u>0</u>	0%	-33%
Total Robberies	0	0	0%	1	0	-100%	2	0	-100%	-67%
Armed	0	0	0%	0	0	0%	0	<u>0</u>	0%	0%
Strongarmed	0	0	0%	1	0	-100%	2	<u>0</u>	-100%	-67%
Total Agg. Assaults/Bat.	3	2	-33%	0	2	N/A	4	2	-50%	-28%
Agg. Assaults/Batteries	3	2	-33%	0	2	N/A	1	<u>2</u>	100%	22%
Agg. Domestic Assault/Batteries	0	0	0%	0	0	0%	3	<u>0</u>	-100%	-33%
Person Shot	2	0	-100%	0	0	0%	0	<u>0</u>	0%	-33%
Total Sexual Bat.	1	0	-100%	0	0	0%	0	0	0%	-33%
Sexual Battery	0	0	0%	0	0	0%	0	<u>0</u>	0%	0%
Sexual Battery Child	1	0	-100%	0	0	0%	0	<u>0</u>	0%	-33%
Total Part One Crimes	22	17	-23%	15	17	13%	18	17	-6%	-5%
Part One Property Crimes	18	15	-17%	14	15	7%	12	<u>15</u>	25%	5%
Part One Person Crimes	4	2	-50%	1	2	100%	6	<u>2</u>	-67%	-6%
Total Calls For Service	597	627	5%	541	627	16%	774	627	-19%	1%
Firearm Offenses	2	0	-100%	0	0	0%	0	<u>0</u>	0%	-33%
All Domestic Violence Cases	10	1	-90%	3	1	-67%	12	<u>1</u>	-92%	-83%

January 1, 2017 through October 7, 2017 compared to the same periods in 2015 and 2016

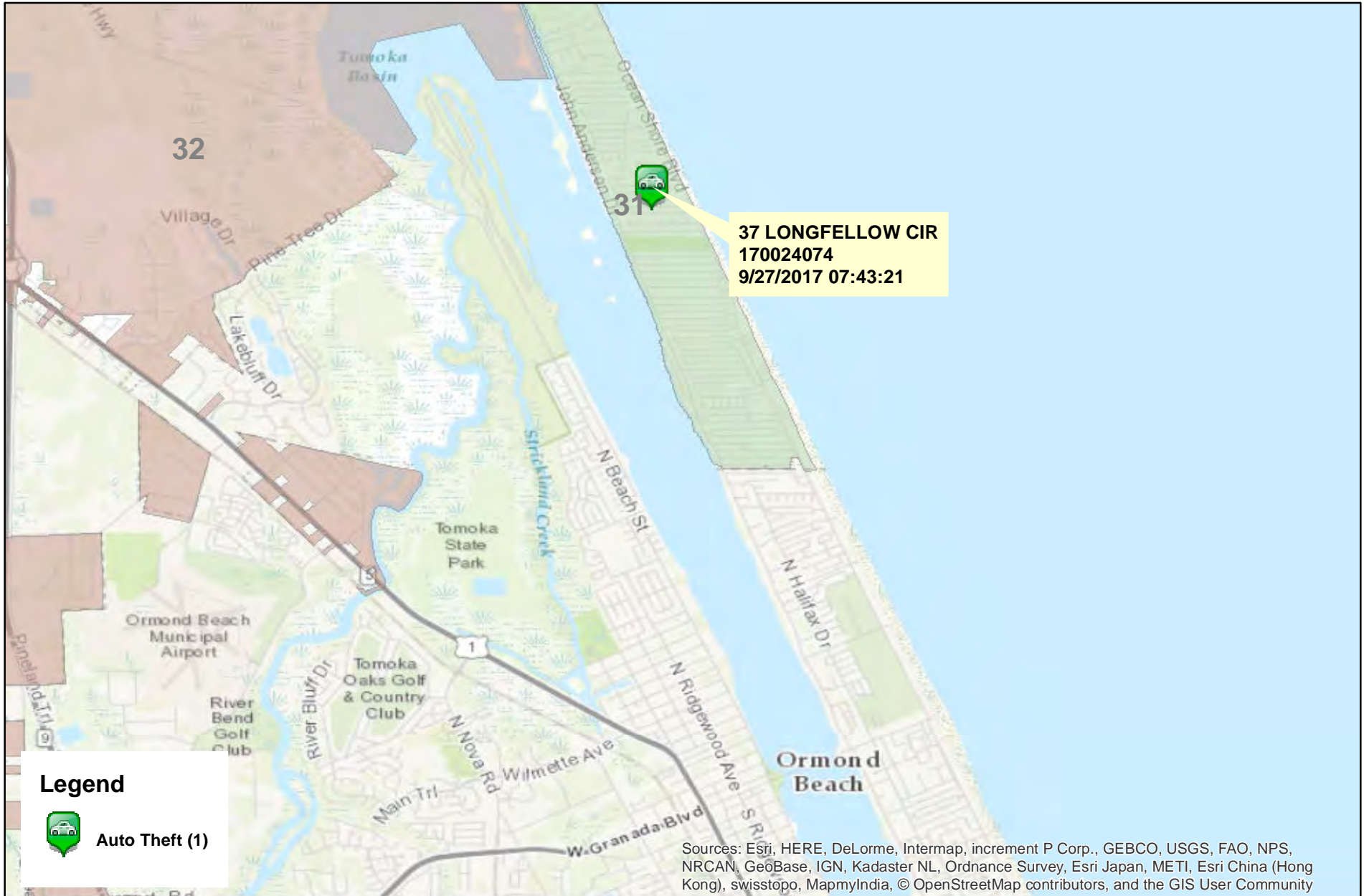
Volusia County Sheriff's Office	YTD	YTD	2015-2016	YTD	YTD	2016-2017	YTD	YTD	2015-2017	% OF
District 3 North	2015	2016	% Change	2016	2017	%Change	2015	2017	%Change	COUNTYWIDE
Homicides	0	0	0%	0	0	0%	0	<u>0</u>	0%	0%
Auto Thefts	48	32	-33%	32	33	3%	48	<u>33</u>	-31%	17%
Total Burglaries	107	93	-13%	93	75	-19%	107	75	-30%	15%
Residence	76	86	13%	86	63	-27%	76	<u>63</u>	-17%	15%
Non Residence	31	7	-77%	7	12	71%	31	<u>12</u>	-61%	14%
Total Larcenies	341	325	-5%	325	262	-19%	341	262	-23%	16%
Larcenies	185	175	-5%	175	159	-9%	185	<u>159</u>	-14%	15%
Larceny Carbreak	107	120	12%	120	63	-48%	107	<u>63</u>	-41%	16%
Larceny Shoplifting	26	16	-38%	16	29	81%	26	<u>29</u>	12%	20%
Larceny Bicycle	23	14	-39%	14	11	-21%	23	<u>11</u>	-52%	15%
Total Robberies	7	4	-43%	4	15	275%	7	15	114%	14%
Armed	3	2	-33%	2	3	50%	3	<u>3</u>	0%	8%
Strongarmed	4	2	-50%	2	12	500%	4	<u>12</u>	200%	17%
Total Agg. Assaults/Bat.	88	44	-50%	44	57	30%	88	57	-35%	N/A
Agg. Assaults/Batteries	43	28	-35%	28	37	32%	43	<u>37</u>	-14%	21%
Agg. Domestic Assault/Batteries	45	16	-64%	16	20	25%	45	<u>20</u>	-56%	13%
Person Shot	2	2	0%	2	5	150%	2	<u>5</u>	150%	23%
Total Sexual Bat.	15	19	27%	19	15	-21%	15	15	0%	15%
Sexual Battery	5	5	0%	5	5	0%	5	<u>5</u>	0%	17%
Sexual Battery Child	10	14	40%	14	10	-29%	10	<u>10</u>	0%	15%
Total Part One Crimes	606	517	-15%	517	457	-12%	606	457	-25%	16%
Part One Property Crimes	496	450	-9%	450	370	-18%	496	<u>370</u>	-25%	16%
Part One Person Crimes	110	67	-39%	67	87	30%	110	<u>87</u>	-21%	16%
Total Calls For Service	14,872	14,279	-4%	14,279	14,570	2%	14,872	14,570	-2%	14%
Firearm Offenses	9	7	-22%	7	17	143%	9	<u>17</u>	89%	15%
All Domestic Violence Cases	169	171	1%	171	160	-6%	169	<u>160</u>	-5%	13%

NOTE: This Crime data is preliminary and subject to reclassification upon further investigation. The data above reflects the total number of offenses, it does not indicate the total number of incidents. There were incidents that did not code into either district. These are included in the Countywide Total. N/A = Not Applicable

Last UCR build date: 10/9/2017 9:23:00 PM

District 3 North Auto Thefts

09/24/2017 thru 10/07/2017



Prepared by: VC Crime Center
Crime Intelligence Analyst
Volusia County Sheriff's Office
Printed On: 10/10/2017

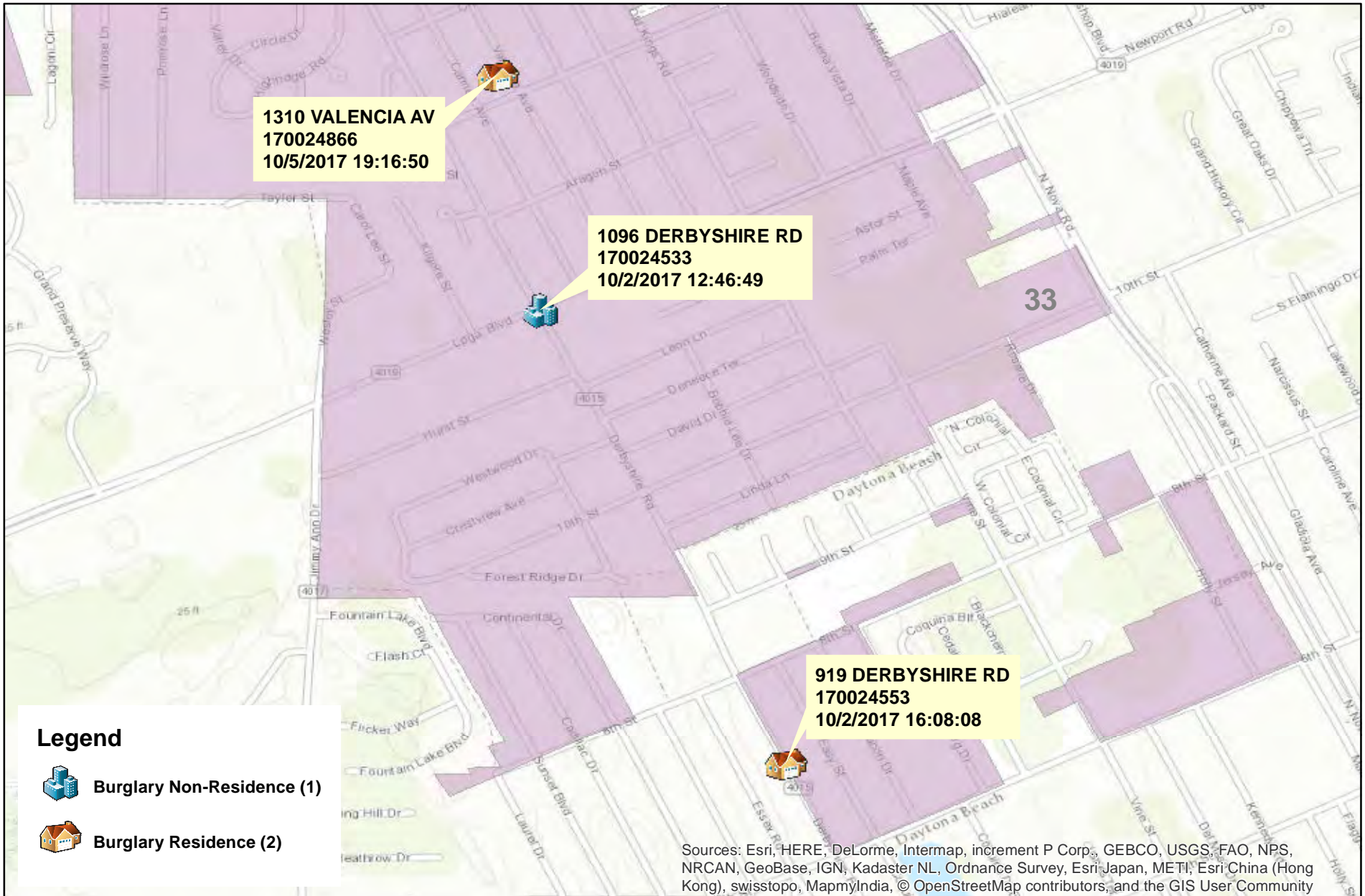
0 0.5 1 2 Miles
* Map reflects total number of Incidents and not total number of victims





This is not a legal document.
due to address incompatibilities, some incidents may not be represented and the information on this map should not be viewed as the legal representation of property boundaries, roads, facilities, etc.

District 3 North Burglaries

09/24/2017 thru 10/07/2017




Legend

-  Burglary Non-Residence (1)
-  Burglary Residence (2)

Sources: Esri, HERE, DeLorme, Intermap, increment P Corp., GEBCO, USGS, FAO, NPS, NRCAN, GeoBase, IGN, Kadaster NL, Ordnance Survey, Esri Japan, METI, Esri China (Hong Kong), swisstopo, MapmyIndia, © OpenStreetMap contributors, and the GIS User Community



Prepared by: VC Crime Center
 Crime Intelligence Analyst
 Volusia County Sheriff's Office
 Printed On: 10/10/2017



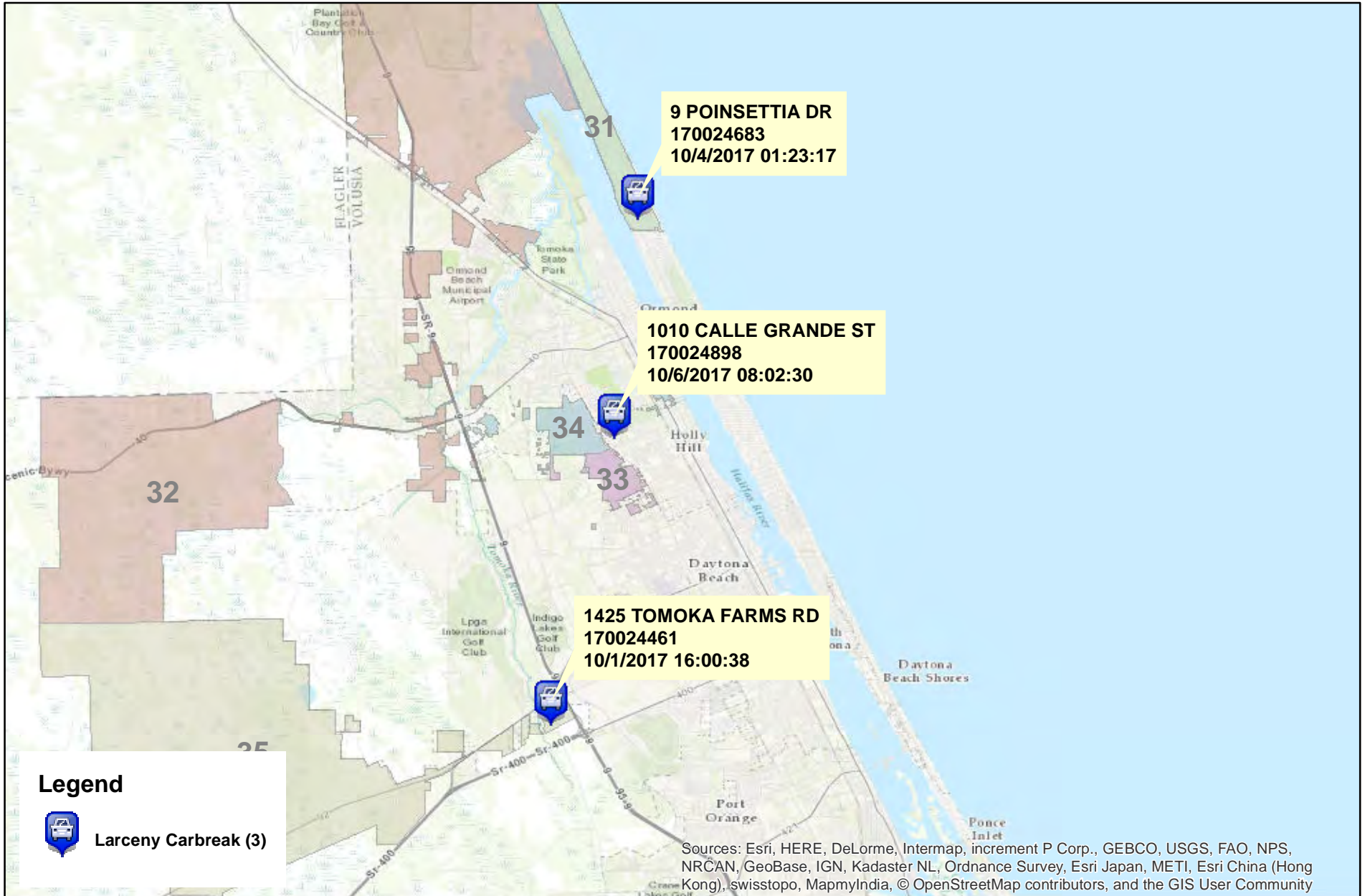
* Map reflects total number of Incidents and not total number of victims



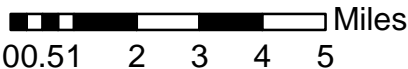
This is not a legal document. due to address incompatibilities, some incidents may not be represented and the information on this map should not be viewed as the legal representation of property boundaries, roads, facilities, etc.

District 3 North Larceny Carbreaks

09/24/2017 thru 10/07/2017



Prepared by: VC Crime Center
 Crime Intelligence Analyst
 Volusia County Sheriff's Office
 Printed On: 10/10/2017



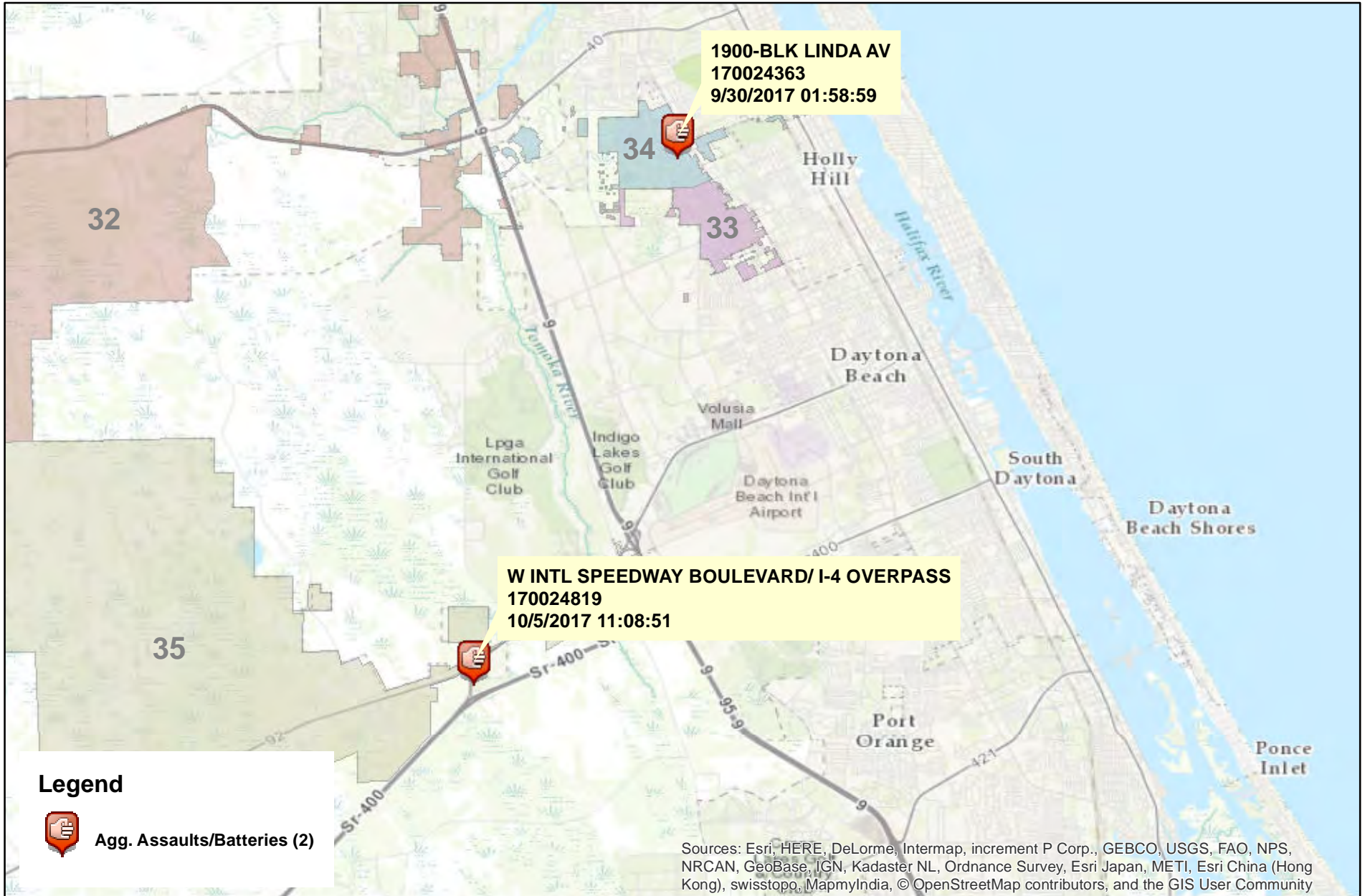
* Map reflects total number of Incidents and not total number of victims



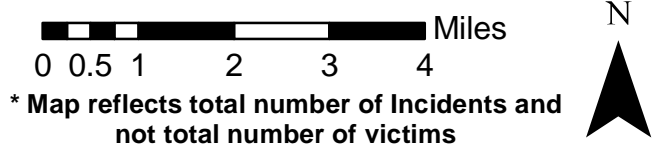
This is not a legal document. due to address incompatibilities, some incidents may not be represented and the information on this map should not be viewed as the legal representation of property boundaries, roads, facilities. etc.

District 3 North Aggravated Assaults and Batteries

09/24/2017 thru 10/07/2017



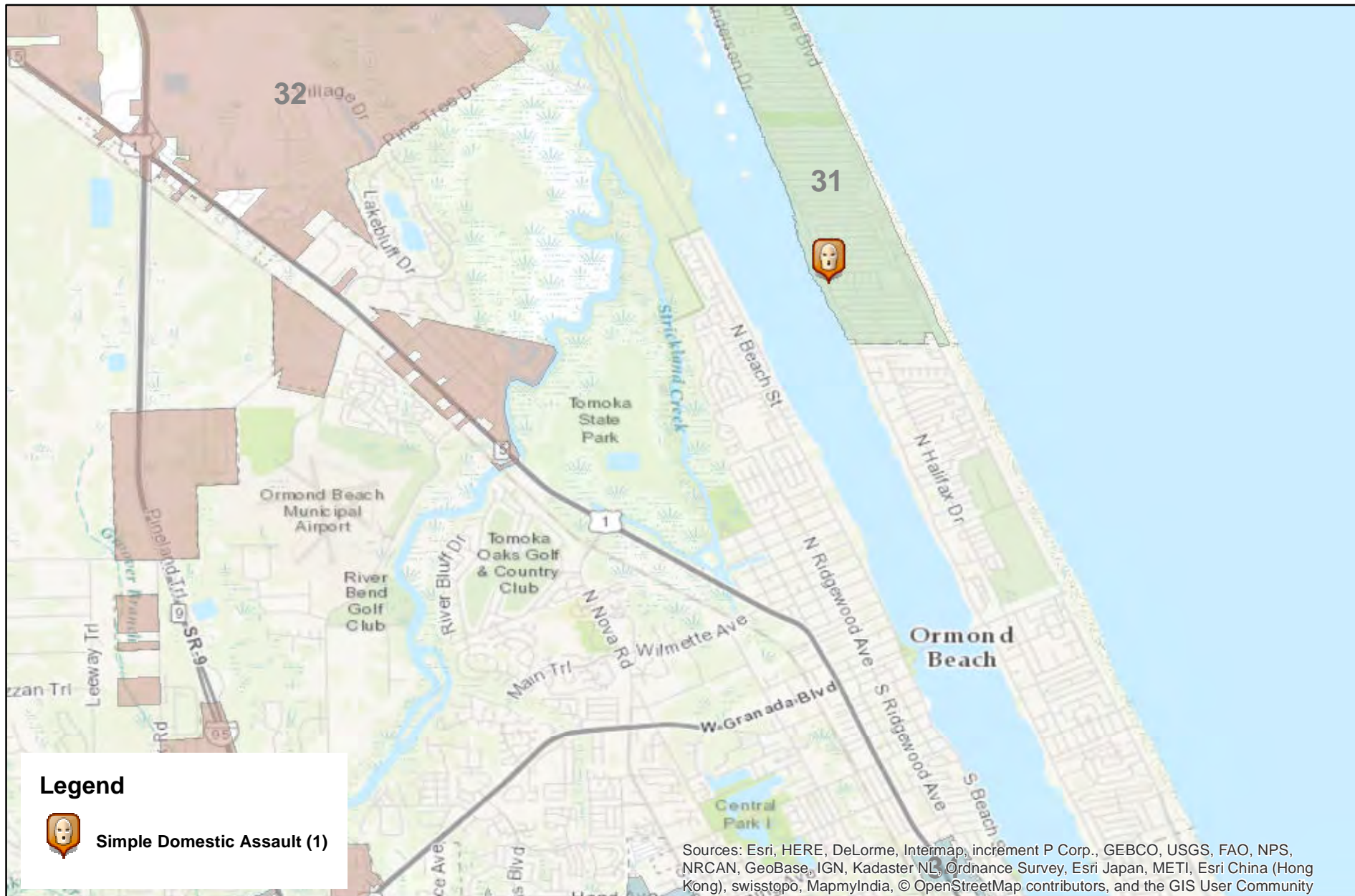
Prepared by: VC Crime Center
Crime Intelligence Analyst
Volusia County Sheriff's Office
Printed On: 10/10/2017



This is not a legal document. due to address incompatibilities, some incidents may not be represented and the information on this map should not be viewed as the legal representation of property boundaries, roads, facilities. etc.

District 3 North Domestic Assaults and Batteries

09/24/2017 thru 10/07/2017



Prepared by: VC Crime Center
Crime Intelligence Analyst
Volusia County Sheriff's Office
Printed On: 10/10/2017

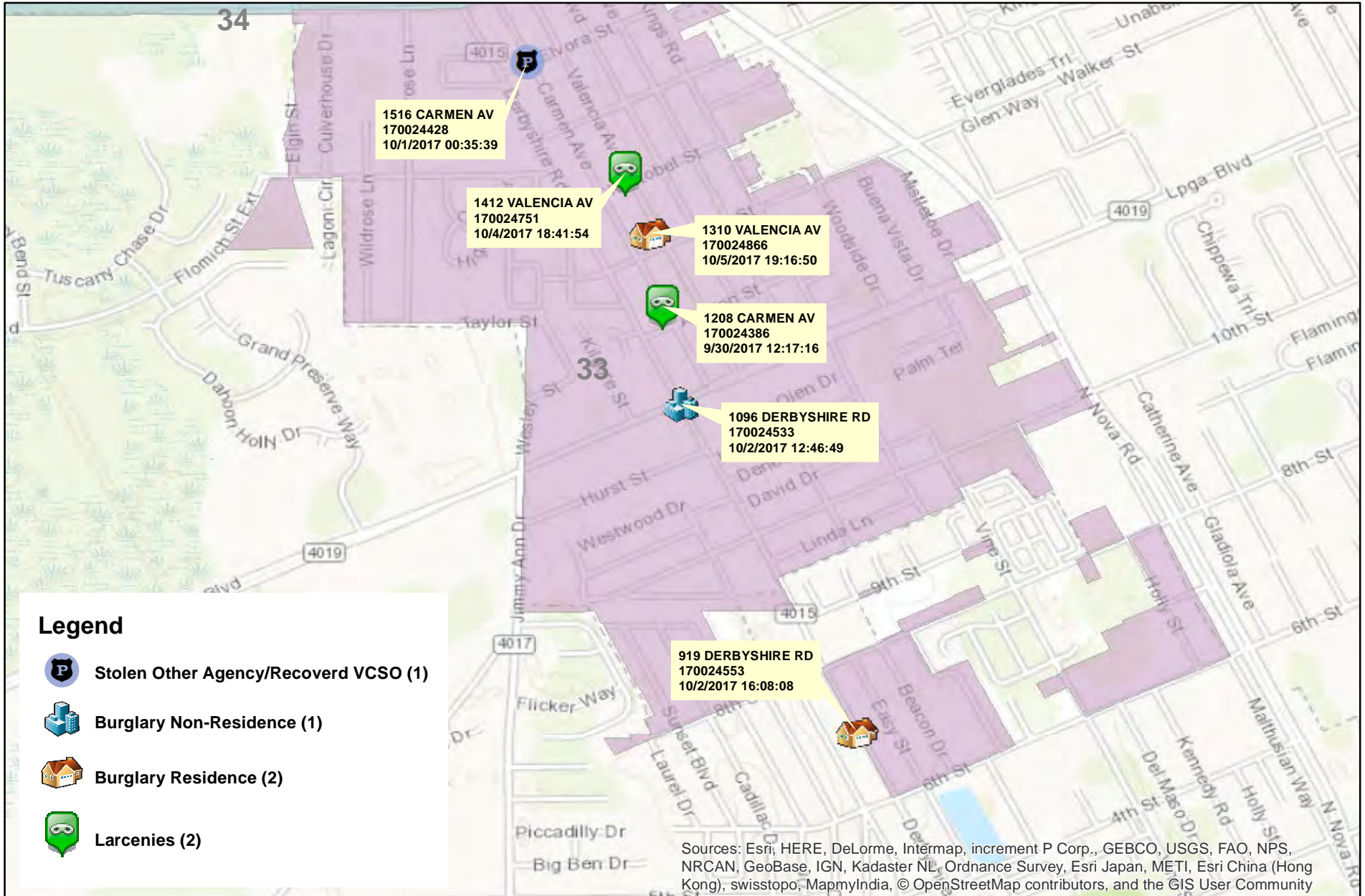
0 0.5 1 2 Miles
* Map reflects total number of Incidents and not total number of victims




This is not a legal document.
due to address incompatibilities, some
incidents may not be represented and
the information on this map should not be
viewed as the legal representation of
property boundaries, roads, facilities. etc.

District 3 North Hot Zone 33

09/24/2017 thru 10/07/2017



Prepared by: VC Crime Center
 Crime Intelligence Analyst
 Volusia County Sheriff's Office
 Printed On: 10/10/2017



This is not a legal document.
 due to address incompatibilities, some
 incidents may not be represented and
 the information on this map should not be
 viewed as the legal representation of
 property boundaries, roads, facilities. etc.

District 3 North - Part 1 Crimes by Zone

09/24/2017 through 10/07/2017

Volusia County Sheriff's Office	Total	31	32	33	34	35	CT
Total	<u>17</u>	<u>3</u>	<u>1</u>	<u>5</u>	<u>4</u>	<u>3</u>	<u>1</u>
Aggravated Assaults	<u>2</u>	<u>0</u>	<u>0</u>	<u>0</u>	<u>1</u>	<u>1</u>	<u>0</u>
Auto Thefts	<u>1</u>	<u>1</u>	<u>0</u>	<u>0</u>	<u>0</u>	<u>0</u>	<u>0</u>
Burglary Non-Residence	<u>1</u>	<u>0</u>	<u>0</u>	<u>1</u>	<u>0</u>	<u>0</u>	<u>0</u>
Burglary Residence	<u>2</u>	<u>0</u>	<u>0</u>	<u>2</u>	<u>0</u>	<u>0</u>	<u>0</u>
Homicide	<u>0</u>	<u>0</u>	<u>0</u>	<u>0</u>	<u>0</u>	<u>0</u>	<u>0</u>
Larceny All Other	<u>8</u>	<u>1</u>	<u>1</u>	<u>2</u>	<u>2</u>	<u>1</u>	<u>1</u>
Larceny Carbreak	<u>3</u>	<u>1</u>	<u>0</u>	<u>0</u>	<u>1</u>	<u>1</u>	<u>0</u>
Larceny Shoplifting	<u>0</u>	<u>0</u>	<u>0</u>	<u>0</u>	<u>0</u>	<u>0</u>	<u>0</u>
Robbery Armed	<u>0</u>	<u>0</u>	<u>0</u>	<u>0</u>	<u>0</u>	<u>0</u>	<u>0</u>
Robbery Strongarmed	<u>0</u>	<u>0</u>	<u>0</u>	<u>0</u>	<u>0</u>	<u>0</u>	<u>0</u>
Sexual Battery	<u>0</u>	<u>0</u>	<u>0</u>	<u>0</u>	<u>0</u>	<u>0</u>	<u>0</u>

*The Aggravated Assault, Auto Theft,& Sexual Battery statistics reflect the total number of incidents, it does not indicate the total number of victims or vehicles.

The Highlighted numbers indicate zones with higher levels of activity.

Last UCR build date: 10/9/2017 9:23:00 PM

COMPSTAT REPORT



CRIME STATISTICS – DISTRICT 3 SOUTH

Period 17-20: September 24, 2017 thru October 07, 2017

Captain Shane Summers

COMPSTAT STATISTICAL CRIME COMPARISON TO PREVIOUS PERIODS

District 3 South	8/13/2017	9/24/2017		8/27/2017	9/24/2017		9/10/2017	9/24/2017		
Volusia County Sheriff's Office	8/26/2017	10/7/2017		9/9/2017	10/7/2017		9/23/2017	10/7/2017		3 Periods
VCSO Offense Data	Compstat 17	Compstat 20	% Change	Compstat 18	Compstat 20	% Change	Compstat 19	Compstat 20	% Change	Average % Change
Homicides	0	0	0%	0	0	0%	0	<u>0</u>	0%	0%
Auto Thefts	1	1	0%	2	1	-50%	2	<u>1</u>	-50%	-33%
Total Burglaries	2	6	200%	3	6	100%	7	6	-14%	95%
Residence	2	6	200%	2	6	200%	6	<u>6</u>	0%	133%
Non Residence	0	0	0%	1	0	-100%	1	<u>0</u>	-100%	-67%
Total Larcenies	10	15	50%	8	15	88%	7	15	114%	84%
Larcenies	6	13	117%	7	13	86%	5	<u>13</u>	160%	121%
Larceny Carbreak	4	1	-75%	1	1	0%	2	<u>1</u>	-50%	-42%
Larceny Shoplifting	0	0	0%	0	0	0%	0	<u>0</u>	0%	0%
Larceny Bicycle	0	1	N/A	0	1	N/A	0	<u>1</u>	N/A	0%
Total Robberies	0	0	0%	0	0	0%	0	0	0%	0%
Armed	0	0	0%	0	0	0%	0	<u>0</u>	0%	0%
Strongarmed	0	0	0%	0	0	0%	0	<u>0</u>	0%	0%
Total Agg. Assaults/Bat.	2	2	0%	3	2	-33%	2	2	0%	-11%
Agg. Assaults/Batteries	1	1	0%	0	1	N/A	1	<u>1</u>	0%	0%
Agg. Domestic Assault/Batteries	1	1	0%	3	1	-67%	1	<u>1</u>	0%	-22%
Person Shot	0	0	0%	0	0	0%	0	<u>0</u>	0%	0%
Total Sexual Bat.	0	0	0%	0	0	0%	1	0	-100%	-33%
Sexual Battery	0	0	0%	0	0	0%	0	<u>0</u>	0%	0%
Sexual Battery Child	0	0	0%	0	0	0%	1	<u>0</u>	-100%	-33%
Total Part One Crimes	15	24	60%	16	24	50%	19	24	26%	45%
Part One Property Crimes	13	22	69%	13	22	69%	16	<u>22</u>	38%	59%
Part One Person Crimes	2	2	0%	3	2	-33%	3	<u>2</u>	-33%	-22%
Total Calls For Service	599	574	-4%	518	574	11%	579	574	-1%	2%
Firearm Offenses	0	1	N/A	0	1	N/A	0	<u>1</u>	N/A	0%
All Domestic Violence Cases	7	4	-43%	5	4	-20%	9	<u>4</u>	-56%	-39%

January 1, 2017 through October 7, 2017 compared to the same periods in 2015 and 2016

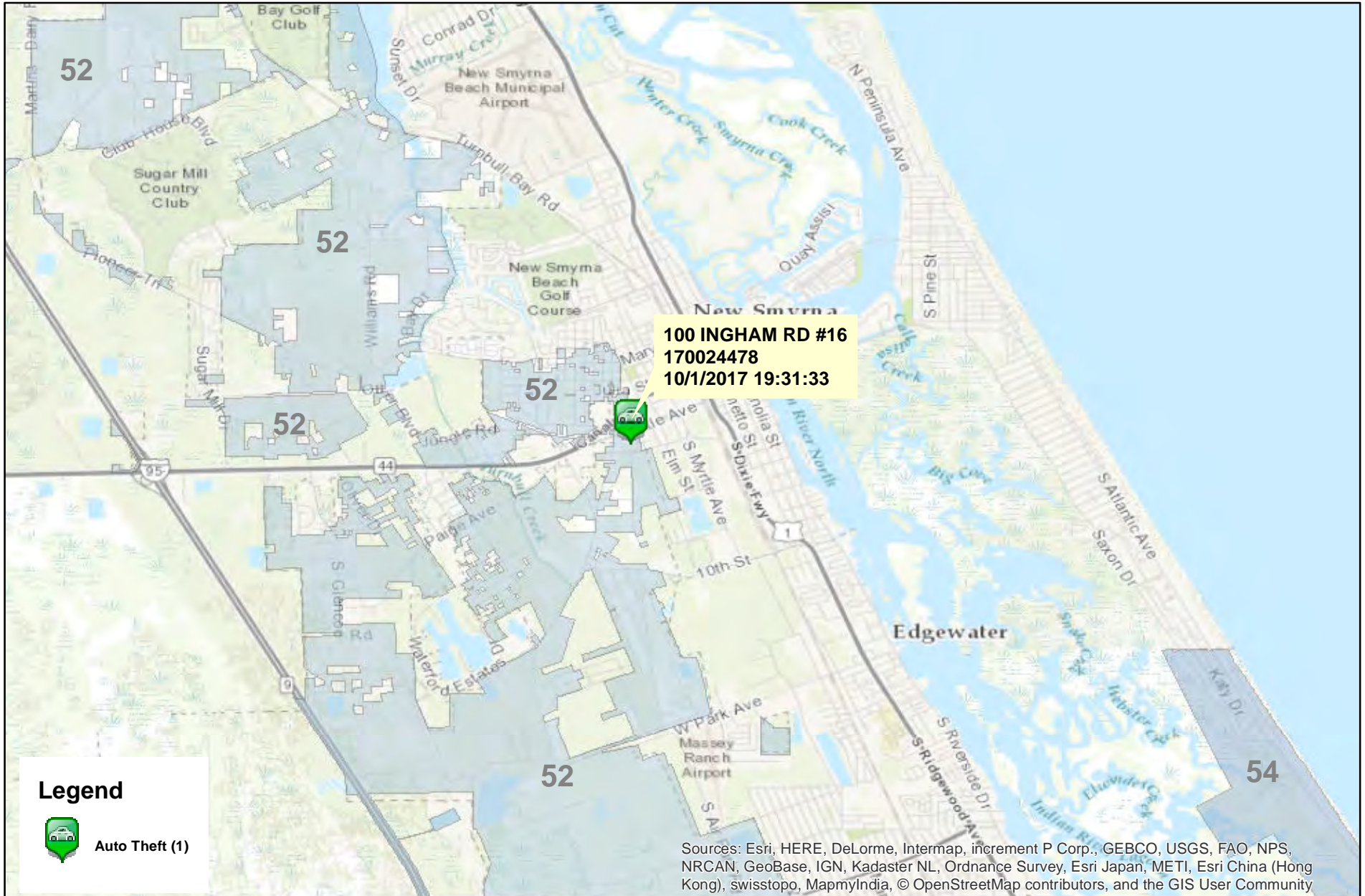
Volusia County Sheriff's Office	YTD	YTD	2015-2016	YTD	YTD	2016-2017	YTD	YTD	2015-2017	% OF
District 3 South	2015	2016	% Change	2016	2017	%Change	2015	2017	%Change	COUNTYWIDE
Homicides	1	1	0%	1	0	-100%	1	<u>0</u>	-100%	0%
Auto Thefts	33	20	-39%	20	23	15%	33	<u>23</u>	-30%	12%
Total Burglaries	73	69	-5%	69	62	-10%	73	62	-15%	12%
Residence	51	58	14%	58	53	-9%	51	<u>53</u>	4%	12%
Non Residence	22	11	-50%	11	9	-18%	22	<u>9</u>	-59%	11%
Total Larcenies	212	244	15%	244	197	-19%	212	197	-7%	12%
Larcenies	146	156	7%	156	153	-2%	146	<u>153</u>	5%	14%
Larceny Carbreak	56	66	18%	66	30	-55%	56	<u>30</u>	-46%	8%
Larceny Shoplifting	1	13	1200%	13	3	-77%	1	<u>3</u>	200%	2%
Larceny Bicycle	9	9	0%	9	11	22%	9	<u>11</u>	22%	15%
Total Robberies	7	6	-14%	6	5	-17%	7	5	-29%	5%
Armed	3	2	-33%	2	1	-50%	3	<u>1</u>	-67%	3%
Strongarmed	4	4	0%	4	4	0%	4	<u>4</u>	0%	6%
Total Agg. Assaults/Bat.	49	45	-8%	45	40	-11%	49	40	-18%	N/A
Agg. Assaults/Batteries	25	27	8%	27	21	-22%	25	<u>21</u>	-16%	12%
Agg. Domestic Assault/Batteries	24	18	-25%	18	19	6%	24	<u>19</u>	-21%	12%
Person Shot	1	1	0%	1	1	0%	1	<u>1</u>	0%	5%
Total Sexual Bat.	12	9	-25%	9	11	22%	12	11	-8%	11%
Sexual Battery	0	1	N/A	1	3	200%	0	<u>3</u>	N/A	10%
Sexual Battery Child	12	8	-33%	8	8	0%	12	<u>8</u>	-33%	12%
Total Part One Crimes	387	394	2%	394	338	-14%	387	338	-13%	12%
Part One Property Crimes	318	333	5%	333	282	-15%	318	<u>282</u>	-11%	12%
Part One Person Crimes	69	61	-12%	61	56	-8%	69	<u>56</u>	-19%	10%
Total Calls For Service	13,096	12,023	-8%	12,023	13,242	10%	13,096	13,242	1%	13%
Firearm Offenses	7	7	0%	7	3	-57%	7	<u>3</u>	-57%	3%
All Domestic Violence Cases	146	113	-23%	113	132	17%	146	<u>132</u>	-10%	11%

NOTE: This Crime data is preliminary and subject to reclassification upon further investigation. The data above reflects the total number of offenses, it does not indicate the total number of incidents. There were incidents that did not code into either district. These are included in the Countywide Total. N/A = Not Applicable

Last UCR build date: 10/9/2017 9:23:00 PM

District 3 South Auto Thefts

09/24/2017 thru 10/07/2017



Prepared by: VC Crime Center
 Crime Intelligence Analyst
 Volusia County Sheriff's Office
 Printed On: 10/10/2017

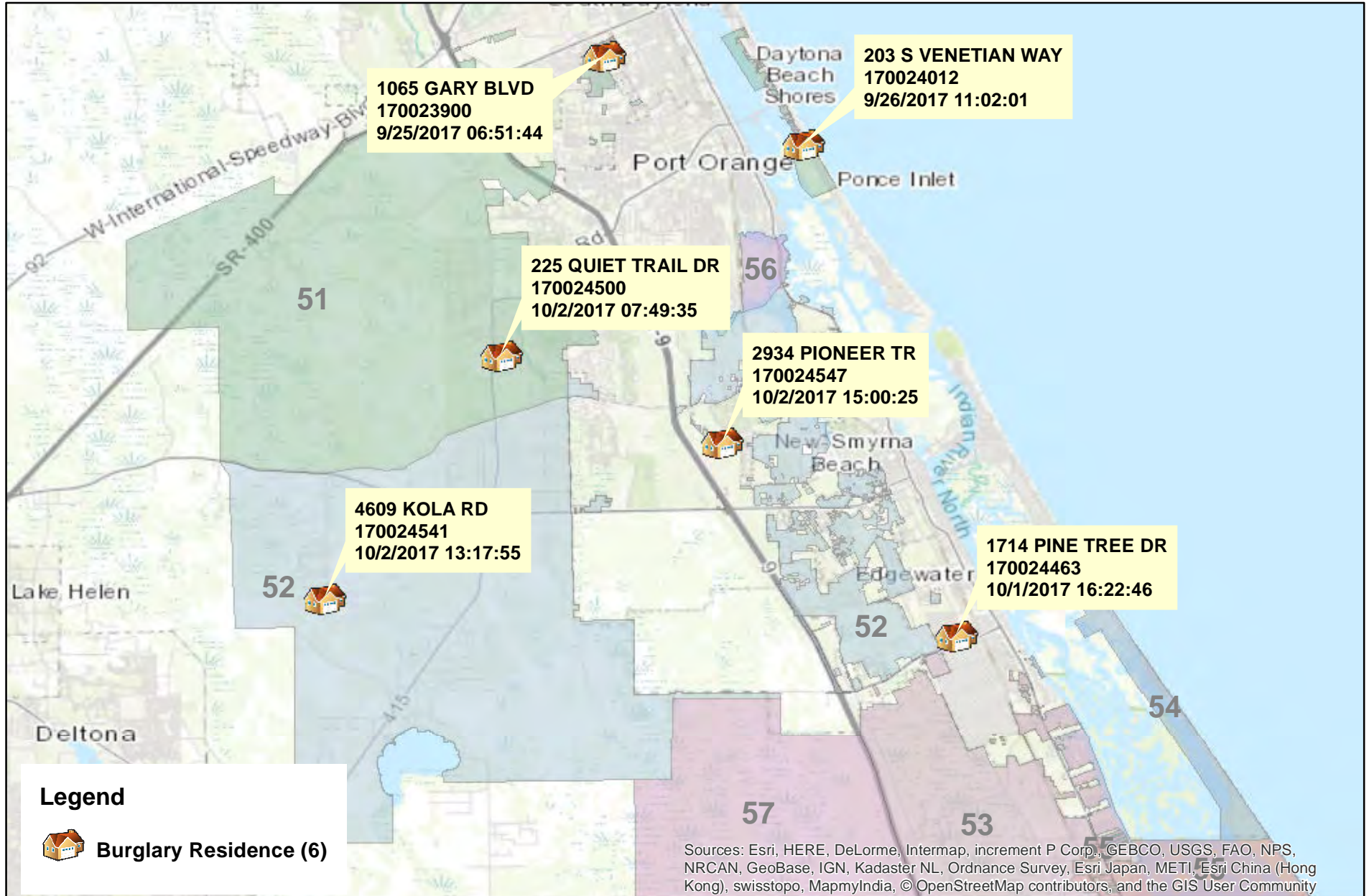
0 0.5 1 2 Miles
 * Map reflects total number of Incidents and not total number of victims



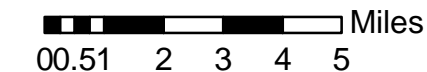
This is not a legal document. due to address incompatibilities, some incidents may not be represented and the information on this map should not be viewed as the legal representation of property boundaries, roads, facilities. etc.

District 3 South Burglaries

09/24/2017 thru 10/07/2017



Prepared by: VC Crime Center
 Crime Intelligence Analyst
 Volusia County Sheriff's Office
 Printed On: 10/10/2017



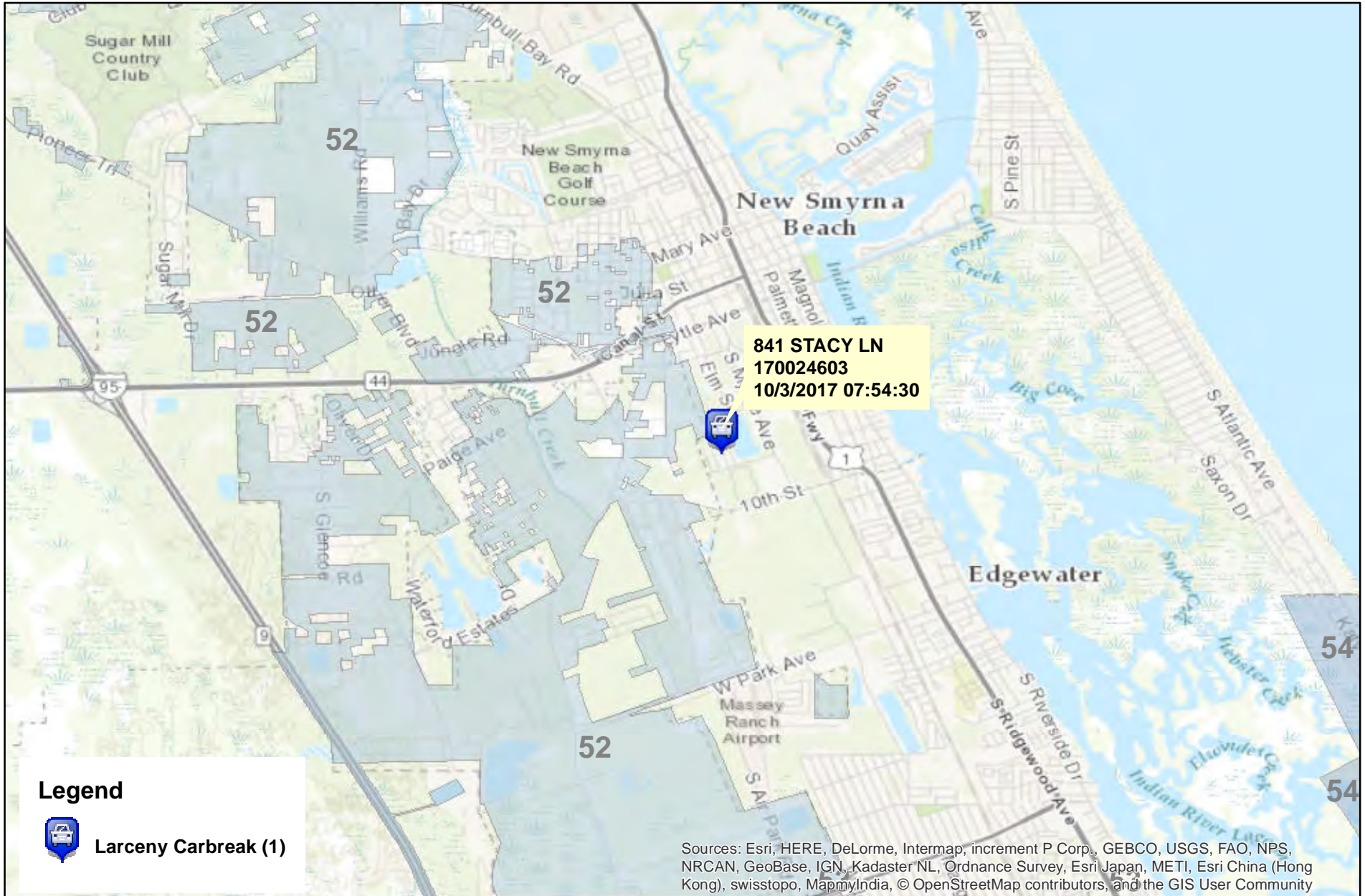
* Map reflects total number of Incidents and not total number of victims



This is not a legal document. due to address incompatibilities, some incidents may not be represented and the information on this map should not be viewed as the legal representation of property boundaries, roads, facilities. etc.

District 3 South Larceny Carbreaks

09/24/2017 thru 10/07/2017



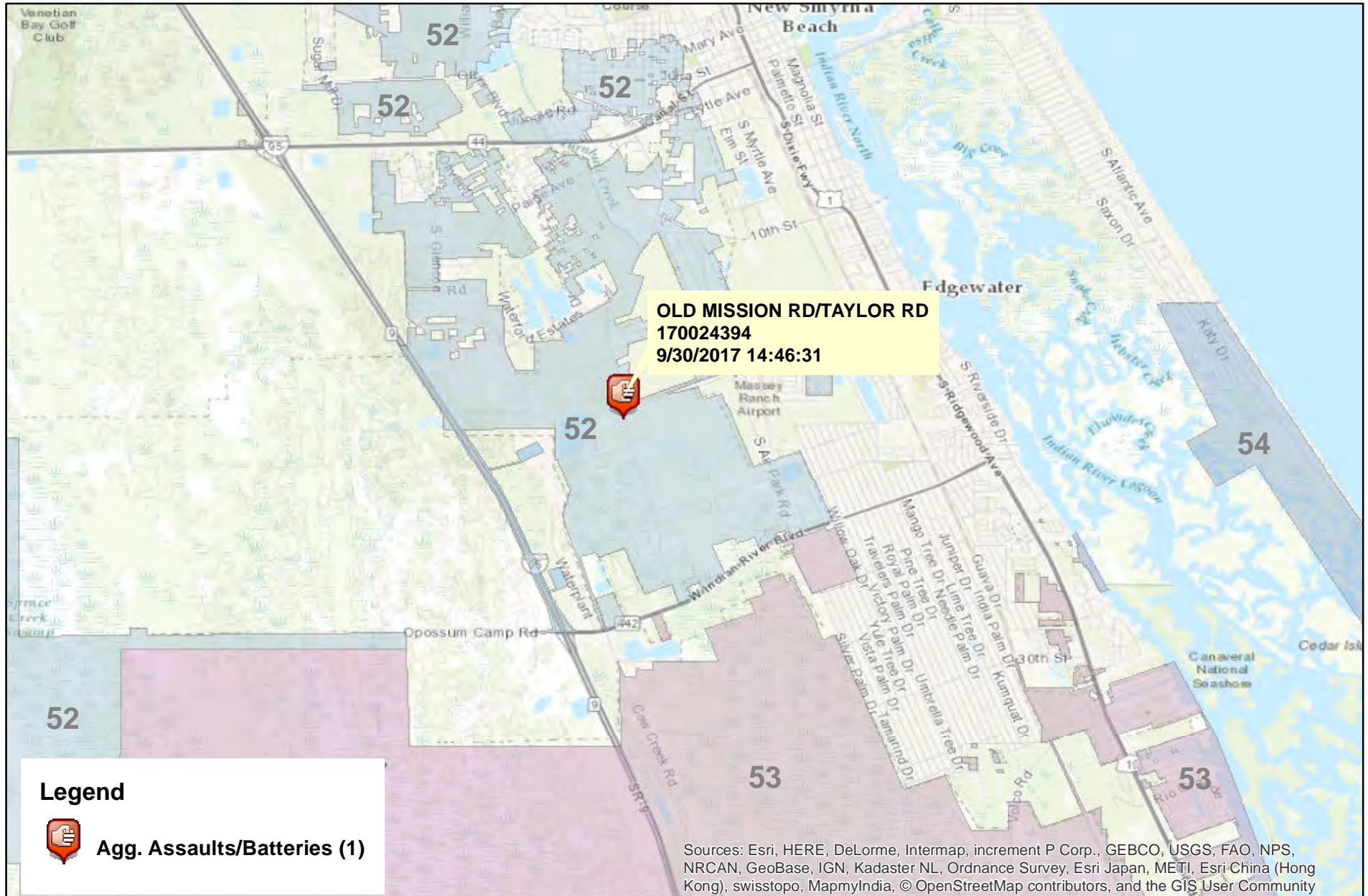
Prepared by: VC Crime Center
Crime Intelligence Analyst
Volusia County Sheriff's Office
Printed On: 10/10/2017

0 0.5 1 2 Miles
* Map reflects total number of Incidents and not total number of victims



This is not a legal document.
due to address incompatibilities, some incidents may not be represented and the information on this map should not be viewed as the legal representation of property boundaries, roads, facilities. etc.

District 3 South Aggravated Assaults and Batteries 09/24/2017 thru 10/07/2017



Prepared by: VC Crime Center
Crime Intelligence Analyst
Volusia County Sheriff's Office
Printed On: 10/10/2017

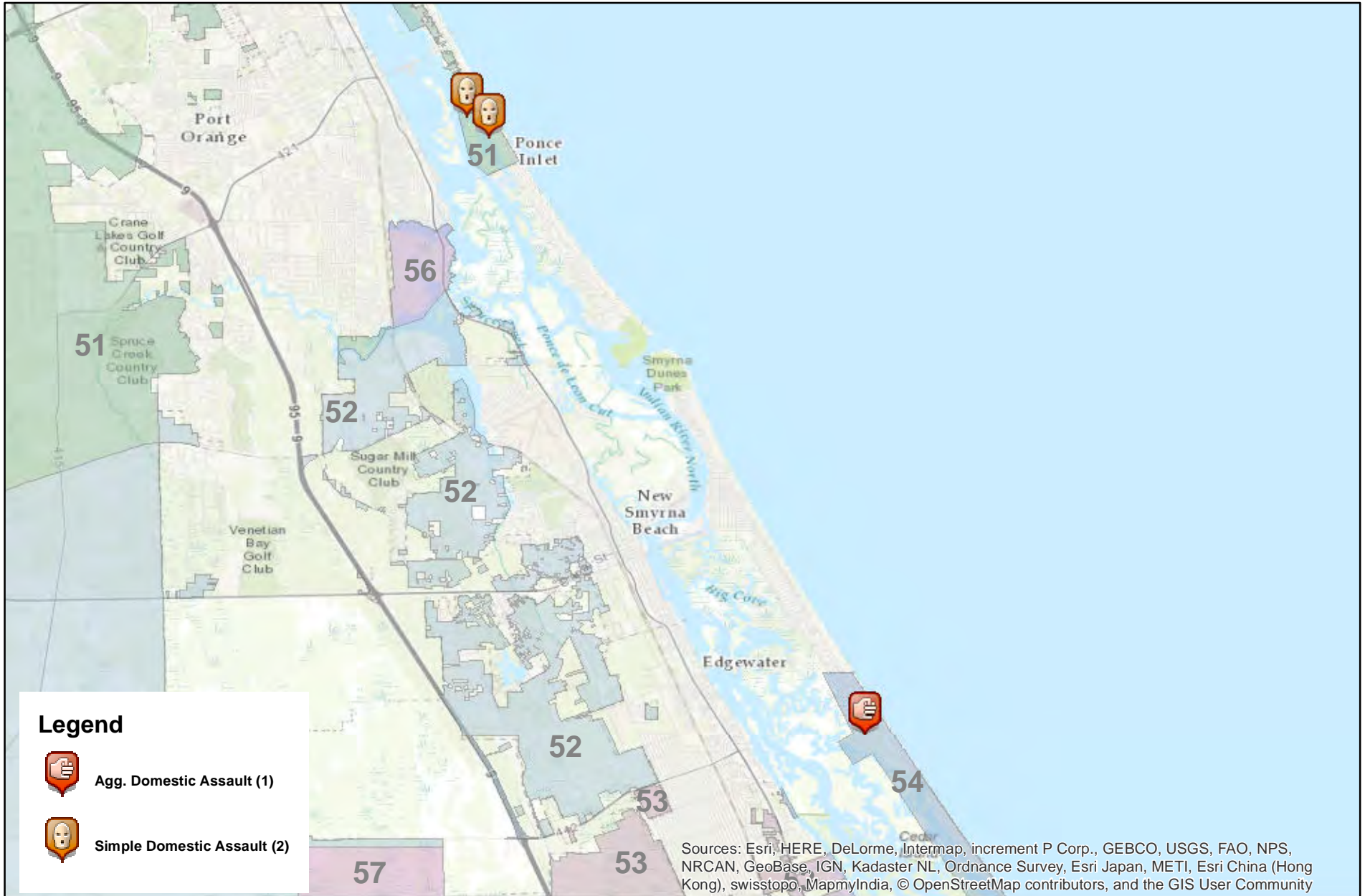
0 0.5 1 2 Miles
* Map reflects total number of Incidents and not total number of victims



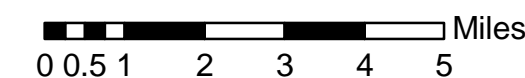
This is not a legal document. due to address incompatibilities, some incidents may not be represented and the information on this map should not be viewed as the legal representation of property boundaries, roads, facilities. etc.

District 3 South Domestic Assaults and Batteries

09/24/2017 thru 10/07/2017



Prepared by: VC Crime Center
 Crime Intelligence Analyst
 Volusia County Sheriff's Office
 Printed On: 10/10/2017



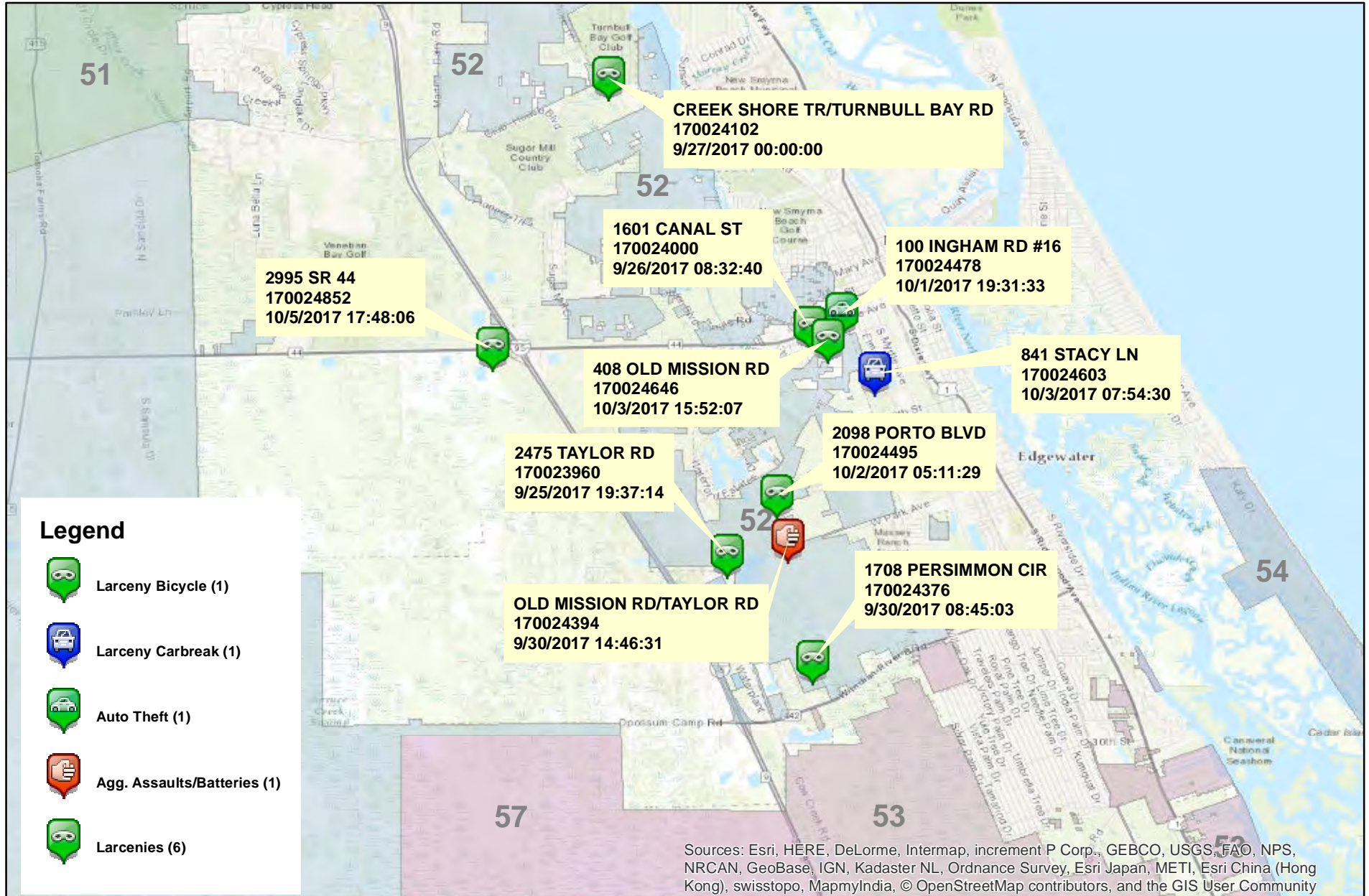
* Map reflects total number of Incidents and not total number of victims



This is not a legal document. due to address incompatibilities, some incidents may not be represented and the information on this map should not be viewed as the legal representation of property boundaries, roads, facilities. etc.

District 3 South Hot Zone 52

09/24/2017 thru 10/07/2017



Prepared by: VC Crime Center
 Crime Intelligence Analyst
 Volusia County Sheriff's Office
 Printed On: 10/10/2017



* Map reflects total number of Incidents and not total number of victims



This is not a legal document. due to address incompatibilities, some incidents may not be represented and the information on this map should not be viewed as the legal representation of property boundaries, roads, facilities. etc.

District 3 South - Part 1 Crimes by Zone 09/24/2017 through 10/07/2017

Volusia County Sheriff's Office	Total	51	52	53	54	55	CT
Total	<u>23</u>	<u>4</u>	<u>10</u>	<u>1</u>	<u>1</u>	<u>1</u>	<u>6</u>
Aggravated Assaults	<u>2</u>	<u>0</u>	<u>1</u>	<u>0</u>	<u>1</u>	<u>0</u>	<u>0</u>
Auto Thefts	<u>1</u>	<u>0</u>	<u>1</u>	<u>0</u>	<u>0</u>	<u>0</u>	<u>0</u>
Burglary Non-Residence	<u>0</u>	<u>0</u>	<u>0</u>	<u>0</u>	<u>0</u>	<u>0</u>	<u>0</u>
Burglary Residence	<u>6</u>	<u>3</u>	<u>1</u>	<u>0</u>	<u>0</u>	<u>0</u>	<u>2</u>
Homicide	<u>0</u>	<u>0</u>	<u>0</u>	<u>0</u>	<u>0</u>	<u>0</u>	<u>0</u>
Larceny All Other	<u>13</u>	<u>1</u>	<u>6</u>	<u>1</u>	<u>0</u>	<u>1</u>	<u>4</u>
Larceny Carbreak	<u>1</u>	<u>0</u>	<u>1</u>	<u>0</u>	<u>0</u>	<u>0</u>	<u>0</u>
Larceny Shoplifting	<u>0</u>	<u>0</u>	<u>0</u>	<u>0</u>	<u>0</u>	<u>0</u>	<u>0</u>
Robbery Armed	<u>0</u>	<u>0</u>	<u>0</u>	<u>0</u>	<u>0</u>	<u>0</u>	<u>0</u>
Robbery Strongarmed	<u>0</u>	<u>0</u>	<u>0</u>	<u>0</u>	<u>0</u>	<u>0</u>	<u>0</u>
Sexual Battery	<u>0</u>	<u>0</u>	<u>0</u>	<u>0</u>	<u>0</u>	<u>0</u>	<u>0</u>

*The Aggravated Assault, Auto Theft,& Sexual Battery statistics reflect the total number of incidents, it does not indicate the total number of victims or vehicles.

The Highlighted numbers indicate zones with higher levels of activity.

Last UCR build date: 10/9/2017 9:23:00 PM

COMPSTAT REPORT

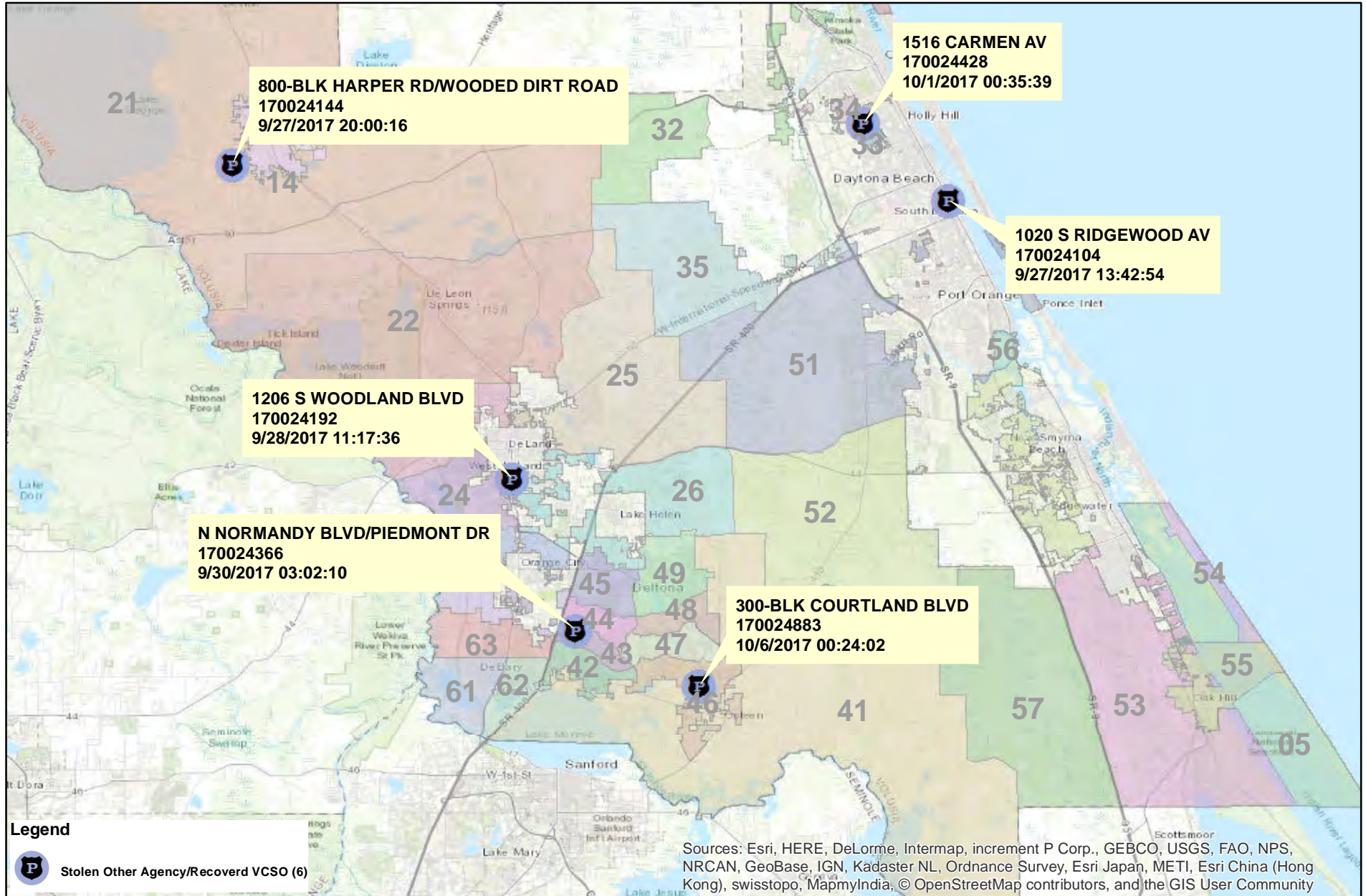


INVESTIGATIVE SERVICES SECTION

Period 17-20: September 24, 2017 thru October 07, 2017

Captain Paul W. Kammerer

Agencywide Auto Recoveries 09/24/2017 thru 10/07/2017



Prepared by: VC Crime Center
Crime Intelligence Analyst
Volusia County Sheriff's Office
Printed On: 10/10/2017

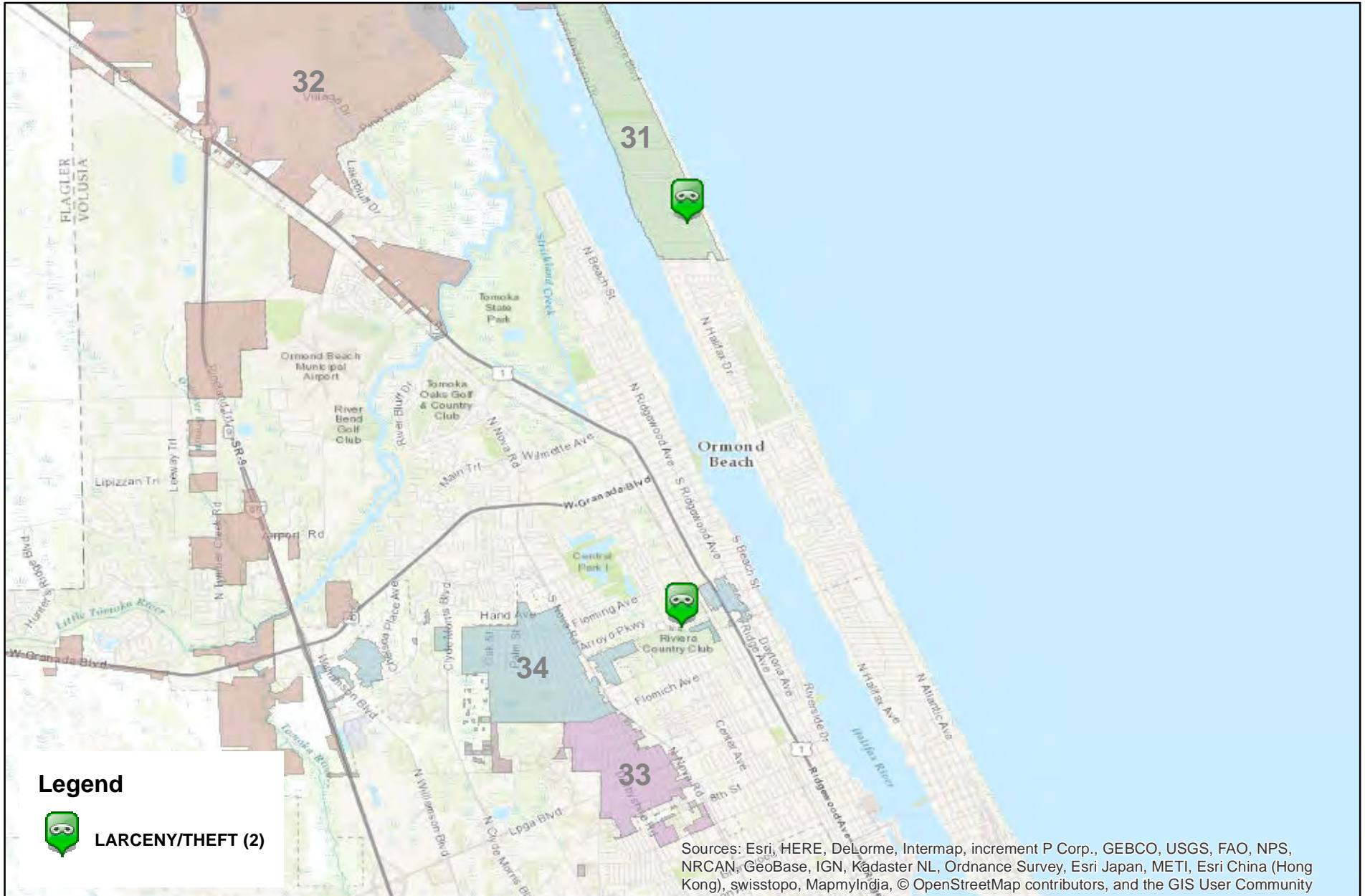
0 1.753.5 7 10.5 14
Miles



This is not a legal document.
Due to address incompatibilities, some incidents may not be represented and the information on this map should not be viewed as the legal representation of property boundaries, roads, facilities, etc.

District 3 North Part I Arrests by Location

09/24/2017 thru 10/07/2017



Sources: Esri, HERE, DeLorme, Intermap, increment P Corp., GEBCO, USGS, FAO, NPS, NRCAN, GeoBase, IGN, Kadaster NL, Ordnance Survey, Esri Japan, METI, Esri China (Hong Kong), swisstopo, MapmyIndia, © OpenStreetMap contributors, and the GIS User Community



Prepared by: VC Crime Center
 Crime Intelligence Analyst
 Volusia County Sheriff's Office
 Printed On: 10/10/2017



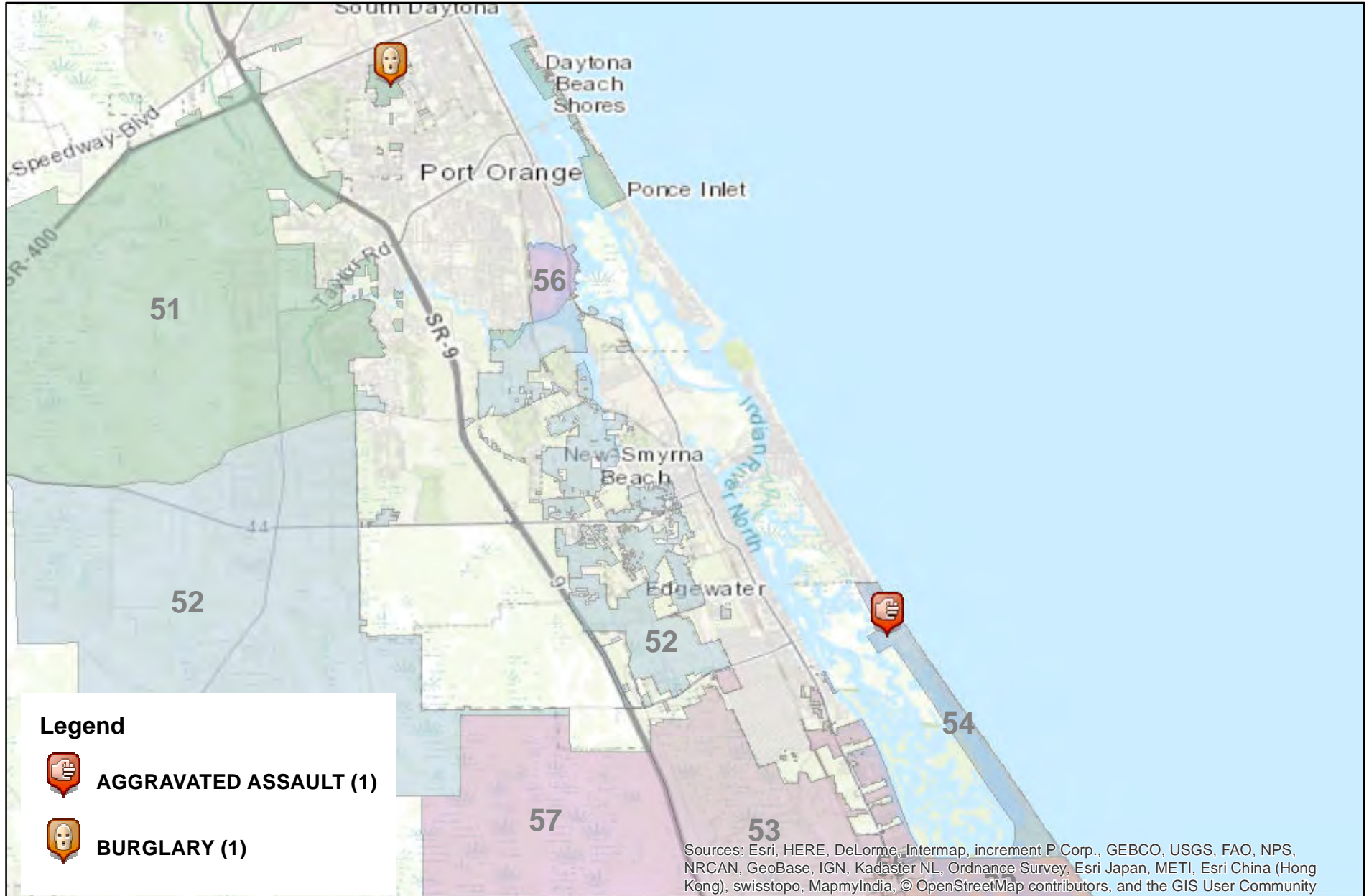
* Map reflects total number of Incidents and not total number of victims



This is not a legal document. due to address incompatibilities, some incidents may not be represented and the information on this map should not be viewed as the legal representation of property boundaries, roads, facilities. etc.

District 3 South Part I Arrests by Location

09/24/2017 thru 10/07/2017



Prepared by: VC Crime Center
 Crime Intelligence Analyst
 Volusia County Sheriff's Office
 Printed On: 10/10/2017



* Map reflects total number of Incidents and not total number of victims



This is not a legal document. due to address incompatibilities, some incidents may not be represented and the information on this map should not be viewed as the legal representation of property boundaries, roads, facilities. etc.

COMPSTAT REPORT

UPCOMING EVENTS

- **Deltona Concert Series:** The Daniel Heitz Band, [Saturday, October 14, 2017 from 1900 to 2100 hours](#), Deltona Amphitheater, 2150 Eustace Av, Deltona.
- **Next Countywide CompStat Session:** [Wednesday, October 25, 2017 at 0930 hours](#), Deltona City Hall, Commission Chambers, 2345 Providence Blvd, Deltona, Reporting Period 17-21: October 08, 2017 through October 21, 2017.