

COMPSTAT REPORT



CRIME STATISTICS – COUNTYWIDE

Period 17-24: November 19, 2017 thru December 02, 2017

Sheriff Michael J. Chitwood

Chief Deputy John W. Creamer

COMPSTAT STATISTICAL CRIME COMPARISON TO PREVIOUS PERIODS

COUNTYWIDE	10/8/2017	11/19/2017		10/22/2017	11/19/2017		11/5/2017	11/19/2017		
Volusia County Sheriff's Office	10/21/2017	12/2/2017		11/4/2017	12/2/2017		11/18/2017	12/2/2017		3 Periods
VCSO Offense Data	Compstat 21	Compstat 24	% Change	Compstat 22	Compstat 24	% Change	Compstat 23	Compstat 24	% Change	Average % Change
Homicides	0	0	0%	0	0	0%	0	<u>0</u>	0%	0%
Auto Thefts	11	13	18%	9	13	44%	6	<u>13</u>	117%	60%
Total Burglaries	21	22	5%	21	22	5%	21	22	5%	5%
Residence	16	19	19%	20	19	-5%	20	<u>19</u>	-5%	3%
Non Residence	5	3	-40%	1	3	200%	1	<u>3</u>	200%	120%
Total Larcenies	80	66	-18%	68	66	-3%	81	66	-19%	-13%
Larcenies	50	36	-28%	46	36	-22%	57	<u>36</u>	-37%	-29%
Larceny Carbreak	16	20	25%	13	20	54%	18	<u>20</u>	11%	30%
Larceny Shoplifting	8	8	0%	5	8	60%	2	<u>8</u>	300%	120%
Larceny Bicycle	6	2	-67%	4	2	-50%	4	<u>2</u>	-50%	-56%
Total Robberies	7	9	29%	8	9	13%	4	9	125%	55%
Armed	1	4	300%	2	4	100%	2	<u>4</u>	100%	167%
Strongarmed	6	5	-17%	6	5	-17%	2	<u>5</u>	150%	39%
Total Agg. Assaults/Bat.	17	19	12%	15	19	27%	10	19	90%	43%
Agg. Assaults/Batteries	12	7	-42%	5	7	40%	6	<u>7</u>	17%	5%
Agg. Domestic Assault/Batteries	5	12	140%	10	12	20%	4	<u>12</u>	200%	120%
Person Shot	1	0	-100%	0	0	0%	2	<u>0</u>	-100%	-67%
Total Sexual Bat.	6	1	-83%	7	1	-86%	3	1	-67%	-79%
Sexual Battery	3	0	-100%	0	0	0%	1	<u>0</u>	-100%	-67%
Sexual Battery Child	3	1	-67%	7	1	-86%	2	<u>1</u>	-50%	-67%
Total Part One Crimes	142	130	-8%	128	130	2%	125	130	4%	-1%
Part One Property Crimes	112	101	-10%	98	101	3%	108	<u>101</u>	-6%	-4%
Part One Person Crimes	30	29	-3%	30	29	-3%	17	<u>29</u>	71%	21%
Total Calls For Service	4,502	4,004	-11%	4,582	4,004	-13%	4,256	4,004	-6%	-10%
Firearm Offenses	4	8	100%	5	8	60%	4	<u>8</u>	100%	87%
All Domestic Violence Cases	72	53	-26%	59	53	-10%	53	<u>53</u>	0%	-12%

January 1, 2017 through December 2, 2017 compared to the same periods in 2015 and 2016

Volusia County Sheriff's Office	YTD	YTD	2015-2016	YTD	YTD	2016-2017	YTD	YTD	2015-2017
COUNTYWIDE	2015	2016	% Change	2016	2017	%Change	2015	2017	%Change
Homicides	5	3	-40%	3	7	133%	5	7	40%
Auto Thefts	244	265	9%	265	240	-9%	244	240	-2%
Total Burglaries	913	831	-9%	831	605	-27%	913	605	-34%
Residence	714	668	-6%	668	502	-25%	714	502	-30%
Non Residence	199	163	-18%	163	103	-37%	199	103	-48%
Total Larcenies	2,602	2,609	0%	2,609	1,966	-25%	2,602	1,966	-24%
Larcenies	1,497	1,430	-4%	1,430	1,230	-14%	1,497	1,230	-18%
Larceny Carbreak	661	907	37%	907	477	-47%	661	477	-28%
Larceny Shoplifting	315	183	-42%	183	172	-6%	315	172	-45%
Larceny Bicycle	129	89	-31%	89	87	-2%	129	87	-33%
Total Robberies	80	93	16%	93	112	20%	80	112	40%
Armed	27	46	70%	46	40	-13%	27	40	48%
Strongarmed	53	47	-11%	47	72	53%	53	72	36%
Total Agg. Assaults/Bat.	432	418	-3%	418	400	-4%	432	400	-7%
Agg. Assaults/Batteries	232	233	0%	233	218	-6%	232	218	-6%
Agg. Domestic Assault/Batteries	200	185	-8%	185	182	-2%	200	182	-9%
Person Shot	23	22	-4%	22	24	9%	23	24	4%
Total Sexual Bat.	113	131	16%	131	118	-10%	113	118	4%
Sexual Battery	21	41	95%	41	38	-7%	21	38	81%
Sexual Battery Child	92	90	-2%	90	80	-11%	92	80	-13%
Total Part One Crimes	4,389	4,350	-1%	4,350	3,448	-21%	4,389	3,448	-21%
Part One Property Crimes	3,759	3,705	-1%	3,705	2,811	-24%	3,759	2,811	-25%
Part One Person Crimes	630	645	2%	645	637	-1%	630	637	1%
Total Calls For Service	126,261	119,178	-6%	119,178	121,527	2%	126,261	121,527	-4%
Firearm Offenses	91	143	57%	143	143	0%	91	143	57%
All Domestic Violence Cases	1,558	1,488	-4%	1,488	1,398	-6%	1,558	1,398	-10%

NOTE: This Crime data is preliminary and subject to reclassification upon further investigation. The data above reflects the total number of offenses, it does not indicate the total number of incidents. There were incidents that did not code into either district. These are included in the Countywide Total. N/A = Not Applicable

Last UCR build date: 12/4/2017 10:27:00 PM

January 1, 2017 through December 2, 2017 compared to the same periods in 2015 and 2016

VCSO Countywide Clearances	YTD 2015					YTD 2016					YTD 2017				
	Offense	Clrs	% Clr	Adult	Juv	Offense	Clrs	% Clr	Adult	Juv	Offense	Clrs	% Clr	Adult	Juv
Homicides	5	4	80%	4	0	3	1	33%	1	0	7	5	71%	5	0
Auto Thefts	244	71	29%	59	12	265	68	26%	58	10	240	86	36%	72	14
Total Burglaries	913	268	29%	222	46	831	198	24%	165	33	605	169	28%	149	20
Residence	714	218	31%	177	41	668	167	25%	139	28	502	138	27%	124	14
Non Residence	199	50	25%	45	5	163	31	19%	26	5	103	31	30%	25	6
Total Larcenies	2602	764	29%	660	104	2609	658	25%	574	84	1966	481	24%	419	62
Larcenies	1497	392	26%	334	58	1,430	376	26%	323	53	1230	302	25%	267	35
Larceny Carbreak	661	127	19%	102	25	907	166	18%	145	21	477	78	16%	58	20
Larceny Shoplifting	315	220	70%	208	12	183	99	54%	93	6	172	91	53%	87	4
Larceny Bicycle	129	25	19%	16	9	89	17	19%	13	4	87	10	11%	7	3
Total Robberies	80	63	79%	44	19	93	65	70%	57	8	112	73	65%	63	10
Armed	27	22	81%	12	10	46	30	65%	28	2	40	18	45%	17	1
Strongarmed	53	41	77%	32	9	47	35	74%	29	6	72	55	76%	46	9
Total Agg. Assaults/Bat.	432	334	77%	303	31	418	286	68%	264	22	400	291	73%	262	29
Agg. Assaults/Batteries	232	159	69%	135	24	233	137	59%	123	14	218	128	59%	112	16
Agg. Domestic Assault/Batteries	200	175	88%	168	7	185	149	81%	141	8	182	163	90%	150	13
Person Shot	23	7	30%	6	1	22	9	41%	8	1	24	12	50%	11	1
Total Sexual Bat.	113	52	46%	37	15	133	72	54%	61	11	118	68	58%	58	10
Sexual Battery	21	13	62%	13	0	42	29	69%	29	0	38	21	55%	21	0
Sexual Battery Child	92	39	42%	24	15	91	43	47%	32	11	80	47	59%	37	10
Total Part One Crimes	4,389	1,556	35%	1,232	227	4,350	1,348	31%	1,180	168	3,448	1,173	34%	1,028	145
Part One Property Crimes	3759	1,103	29%	941	162	3705	924	25%	797	127	2811	736	26%	640	96
Part One Person Crimes	630	453	72%	291	65	645	424	66%	383	41	637	437	69%	388	49

NOTE: This Crime data is preliminary and subject to reclassification upon further investigation. The data above reflects the total number of offenses, it does not indicate the total number of incidents.

Last UCR build date: 12/4/2017 10:27:00 PM

Volusia County Sheriff's Office	11/5/2017	11/19/2017	Percent	11/19/2016	11/19/2017	Percent
Arrest Data	11/18/2017	12/2/2017	Change	12/2/2016	12/2/2017	Change
Homicides	1	0	-100%	0	<u>0</u>	0%
Auto Thefts	2	5	150%	2	<u>5</u>	150%
Total Burglaries	12	8	-33%	18	8	-56%
Residence	1	1	0%	4	<u>1</u>	-75%
Non Residence	11	7	-36%	14	<u>7</u>	-50%
Total Larcenies	10	14	40%	10	14	40%
Larcenies	8	13	63%	10	<u>13</u>	30%
Larceny Carbreak	0	0	0%	0	<u>0</u>	0%
Larceny Shoplifting	2	1	-50%	0	<u>1</u>	N/A
Larceny Bicycle	0	0	0%	0	<u>0</u>	0%
Total Robberies	2	1	-50%	1	1	0%
Armed	1	0	-100%	0	<u>0</u>	0%
Strongarmed	1	1	0%	1	<u>1</u>	0%
Total Agg. Assaults/Batteries	17	9	-47%	16	9	-44%
Agg. Assaults/Batteries	6	4	-33%	5	<u>4</u>	-20%
Agg. Domestic/Batteries	11	5	-55%	11	<u>5</u>	-55%
Total Sexual Batteries	1	2	100%	1	2	100%
Sexual Battery	1	2	100%	1	<u>2</u>	100%
Sexual Battery Child	0	0	0%	0	<u>0</u>	0%
Total Part 1 Arrests	45	39	-13%	48	39	-19%
Non-Violent Crime Arrests	24	27	13%	30	27	-10%
Violent Crime Arrests	21	12	-43%	18	12	-33%
Prostitution	0	0	0%	0	<u>0</u>	0%
Narcotics	67	54	-19%	43	<u>54</u>	26%
Miscellaneous	418	242	-42%	363	<u>242</u>	-33%
Total Arrests	530	335	-37%	454	335	-26%
	CompStat 23	CompStat 24		LY CompStat 24	CompStat 24	

NOTE: This data is to be used internally for Volusia County Sheriff's Office use only. This Crime data is Preliminary and subject to reclassification upon further Investigation. N/A = Not Applicable

COMPSTAT REPORT



WEST VOLUSIA

Period 17-24: November 19, 2017 thru December 02, 2017

Sheriff Michael J. Chitwood

Chief Deputy John W. Creamer

COMPSTAT REPORT



CRIME STATISTICS – DISTRICT 4

Period 17-24: November 19, 2017 thru December 02, 2017

Captain Paul W. Kammerer

COMPSTAT STATISTICAL CRIME COMPARISON TO PREVIOUS PERIODS

District 4	10/8/2017	11/19/2017		10/22/2017	11/19/2017		11/5/2017	11/19/2017		
Volusia County Sheriff's Office	10/21/2017	12/2/2017		11/4/2017	12/2/2017		11/18/2017	12/2/2017		3 Periods
VCISO Offense Data	Compstat 21	Compstat 24	% Change	Compstat 22	Compstat 24	% Change	Compstat 23	Compstat 24	% Change	Average % Change
Homicides	0	0	0%	0	0	0%	0	<u>0</u>	0%	0%
Auto Thefts	6	3	-50%	2	3	50%	1	<u>3</u>	200%	67%
Total Burglaries	5	2	-60%	7	2	-71%	7	2	-71%	-68%
Residence	4	2	-50%	6	2	-67%	6	<u>2</u>	-67%	-61%
Non Residence	1	0	-100%	1	0	-100%	1	<u>0</u>	-100%	-100%
Total Larcenies	27	14	-48%	20	14	-30%	31	14	-55%	-44%
Larcenies	14	7	-50%	13	7	-46%	21	<u>7</u>	-67%	-54%
Larceny Carbreak	5	4	-20%	2	4	100%	9	<u>4</u>	-56%	8%
Larceny Shoplifting	6	2	-67%	3	2	-33%	1	<u>2</u>	100%	0%
Larceny Bicycle	2	1	-50%	2	1	-50%	0	<u>1</u>	N/A	-33%
Total Robberies	1	0	-100%	4	0	-100%	4	0	-100%	-100%
Armed	0	0	0%	2	0	-100%	2	<u>0</u>	-100%	-67%
Strongarmed	1	0	-100%	2	0	-100%	2	<u>0</u>	-100%	-100%
Total Agg. Assaults/Bat.	3	6	100%	5	6	20%	3	6	100%	73%
Agg. Assaults/Batteries	1	5	400%	0	5	N/A	2	<u>5</u>	150%	183%
Agg. Domestic Assault/Batteries	2	1	-50%	5	1	-80%	1	<u>1</u>	0%	-43%
Person Shot	0	1	N/A	0	1	N/A	0	<u>1</u>	N/A	0%
Total Sexual Bat.	4	2	-50%	0	2	N/A	0	2	N/A	-17%
Sexual Battery	2	1	-50%	0	1	N/A	0	<u>1</u>	N/A	-17%
Sexual Battery Child	2	1	-50%	0	1	N/A	0	<u>1</u>	N/A	-17%
Total Part One Crimes	46	27	-41%	38	27	-29%	46	27	-41%	-37%
Part One Property Crimes	38	19	-50%	29	19	-34%	39	<u>19</u>	-51%	-45%
Part One Person Crimes	8	8	0%	9	8	-11%	7	<u>8</u>	14%	1%
Total Calls For Service	1,357	1,216	-10%	1,453	1,216	-16%	1,250	1,216	-3%	-10%
Firearm Offenses	0	1	N/A	2	1	-50%	2	<u>1</u>	-50%	-33%
All Domestic Violence Cases	33	25	-24%	16	25	56%	19	<u>25</u>	32%	21%

January 1, 2017 through December 2, 2017 compared to the same periods in 2015 and 2016

Volusia County Sheriff's Office	YTD	YTD	2015-2016	YTD	YTD	2016-2017	YTD	YTD	2015-2017	% OF
District 4	2015	2016	% Change	2016	2017	%Change	2015	2017	%Change	COUNTYWIDE
Homicides	1	1	0%	1	3	200%	1	<u>3</u>	200%	43%
Auto Thefts	77	78	1%	78	70	-10%	77	<u>70</u>	-9%	29%
Total Burglaries	350	285	-19%	285	195	-32%	350	195	-44%	32%
Residence	298	237	-20%	237	170	-28%	298	<u>170</u>	-43%	34%
Non Residence	52	48	-8%	48	25	-48%	52	<u>25</u>	-52%	24%
Total Larcenies	1,108	937	-15%	937	720	-23%	1,108	720	-35%	37%
Larcenies	538	503	-7%	503	396	-21%	538	<u>396</u>	-26%	32%
Larceny Carbreak	277	298	8%	298	205	-31%	277	<u>205</u>	-26%	43%
Larceny Shoplifting	240	108	-55%	108	93	-14%	240	<u>93</u>	-61%	54%
Larceny Bicycle	53	28	-47%	28	26	-7%	53	<u>26</u>	-51%	30%
Total Robberies	33	41	24%	41	51	24%	33	51	55%	46%
Armed	12	23	92%	23	24	4%	12	<u>24</u>	100%	60%
Strongarmed	21	18	-14%	18	27	50%	21	<u>27</u>	29%	38%
Total Agg. Assaults/Bat.	139	176	27%	176	162	-8%	139	162	17%	N/A
Agg. Assaults/Batteries	73	91	25%	91	79	-13%	73	<u>79</u>	8%	36%
Agg. Domestic Assault/Batteries	66	85	29%	85	83	-2%	66	<u>83</u>	26%	46%
Person Shot	10	16	60%	16	15	-6%	10	<u>15</u>	50%	63%
Total Sexual Bat.	47	58	23%	58	53	-9%	47	53	13%	45%
Sexual Battery	6	14	133%	14	23	64%	6	<u>23</u>	283%	61%
Sexual Battery Child	41	44	7%	44	30	-32%	41	<u>30</u>	-27%	38%
Total Part One Crimes	1,755	1,576	-10%	1,576	1,254	-20%	1,755	1,254	-29%	37%
Part One Property Crimes	1,535	1,300	-15%	1,300	985	-24%	1,535	<u>985</u>	-36%	35%
Part One Person Crimes	220	276	25%	276	269	-3%	220	<u>269</u>	22%	42%
Total Calls For Service	41,317	38,706	-6%	38,706	37,187	-4%	41,317	37,187	-10%	31%
Firearm Offenses	32	80	150%	80	66	-18%	32	<u>66</u>	106%	46%
All Domestic Violence Cases	706	676	-4%	676	593	-12%	706	<u>593</u>	-16%	42%

NOTE: This Crime data is preliminary and subject to reclassification upon further investigation. The data above reflects the total number of offenses, it does not indicate the total number of incidents. There were incidents that did not code into either district. These are included in the Countywide Total. N/A = Not Applicable

Last UCR build date: 12/4/2017 10:27:00 PM

January 1, 2017 through December 2, 2017 compared to the same periods in 2015 and 2016

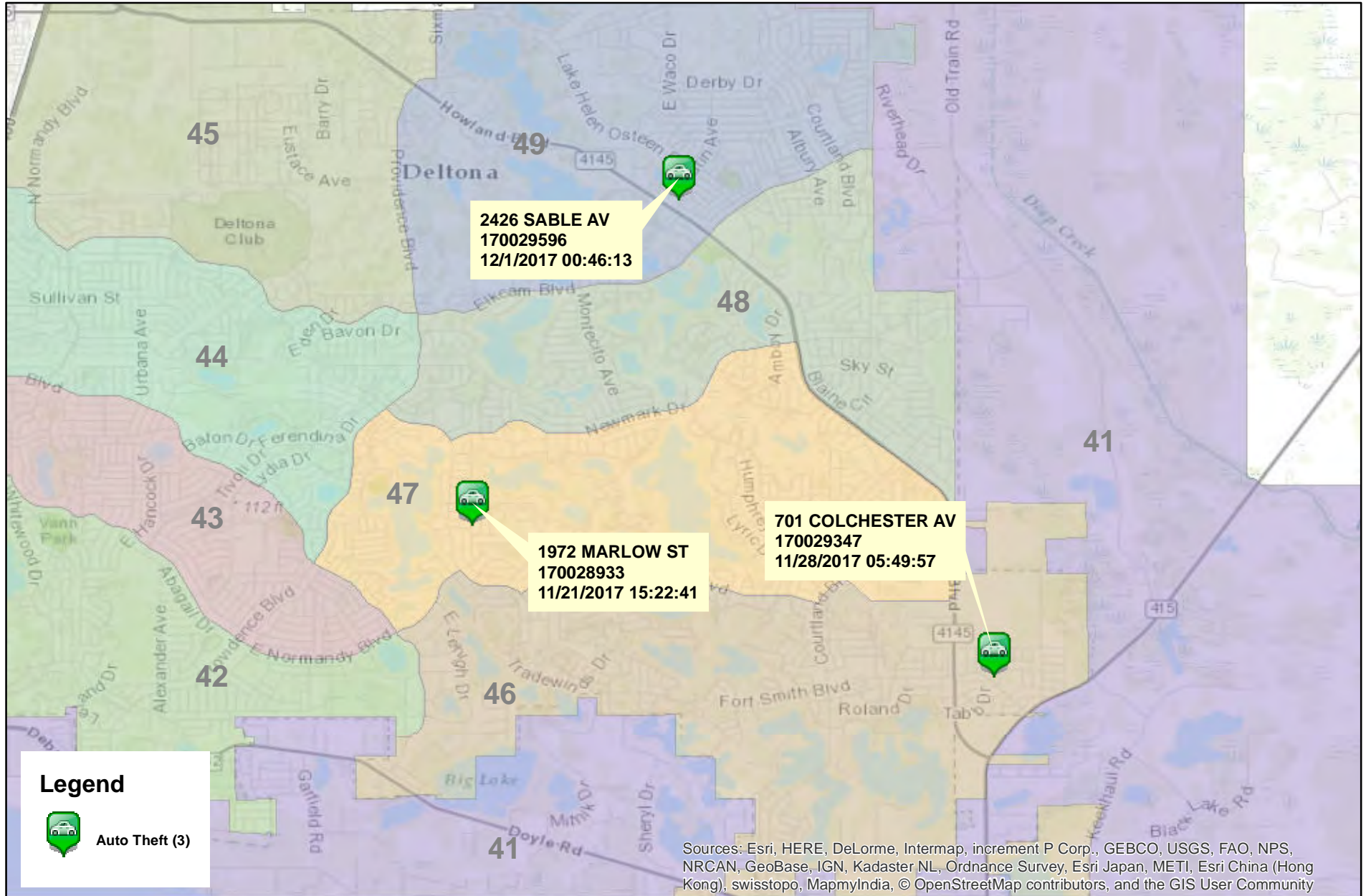
Volusia County Sheriff's Office District 4 Clearances	YTD 2015					YTD 2016					YTD 2017				
	Offense	Clrs	% Clr	Adult	Juv	Offense	Clrs	% Clr	Adult	Juv	Offense	Clrs	% Clr	Adult	Juv
Homicides	1	0	0%	0	0	1	1	100%	1	0	3	1	33%	1	0
Auto Thefts	77	20	26%	16	4	78	27	35%	22	5	70	24	34%	20	4
Total Burglaries	350	120	34%	95	25	285	70	25%	58	12	195	60	31%	51	9
Residence	298	100	34%	79	21	237	56	24%	48	8	170	53	31%	47	6
Non Residence	52	20	38%	16	4	48	14	29%	10	4	25	7	28%	4	3
Total Larcenies	1108	406	37%	361	45	937	286	31%	253	33	720	194	27%	170	24
Larcenies	538	141	26%	120	21	503	147	29%	129	18	396	100	25%	93	7
Larceny Carbreak	277	67	24%	58	9	298	66	22%	58	8	205	37	18%	23	14
Larceny Shoplifting	240	188	78%	177	11	108	67	62%	63	4	93	56	60%	53	3
Larceny Bicycle	53	10	19%	6	4	28	6	21%	3	3	26	1	4%	1	0
Total Robberies	33	29	88%	15	14	41	30	73%	26	4	51	32	63%	25	7
Armed	12	14	117%	5	9	23	15	65%	14	1	24	11	46%	10	1
Strongarmed	21	15	71%	10	5	18	15	83%	12	3	27	21	78%	15	6
Total Agg. Assaults/Bat.	139	99	71%	87	12	176	114	65%	106	8	162	118	73%	103	15
Agg. Assaults/Batteries	73	43	59%	34	9	91	45	49%	41	4	79	41	52%	34	7
Agg. Domestic Assault/Batteries	66	56	85%	53	3	85	69	81%	65	4	83	77	93%	69	8
Person Shot	10	4	40%	4	0	16	5	31%	5	0	15	4	27%	4	0
Total Sexual Bat.	47	22	47%	13	9	58	27	47%	21	6	53	32	60%	30	2
Sexual Battery	6	4	67%	4	0	14	8	57%	8	0	23	14	61%	14	0
Sexual Battery Child	41	18	44%	9	9	44	19	43%	13	6	30	18	60%	16	2
Total Part One Crimes	1,755	696	40%	548	109	1,576	555	35%	487	68	1,254	461	37%	400	61
Part One Property Crimes	1535	546	36%	472	74	1300	383	29%	333	50	985	278	28%	241	37
Part One Person Crimes	220	150	68%	76	35	276	172	62%	154	18	269	183	68%	159	24

NOTE: This Crime data is preliminary and subject to reclassification upon further investigation. The data above reflects the total number of offenses, it does not indicate the total number of incidents.

Last UCR build date: 12/4/2017 10:27:00 PM

District 4 Auto Thefts

11/19/2017 thru 12/02/2017



Prepared by: VC Crime Center
 Crime Intelligence Analyst
 Volusia County Sheriff's Office
 Printed On: 12/5/2017



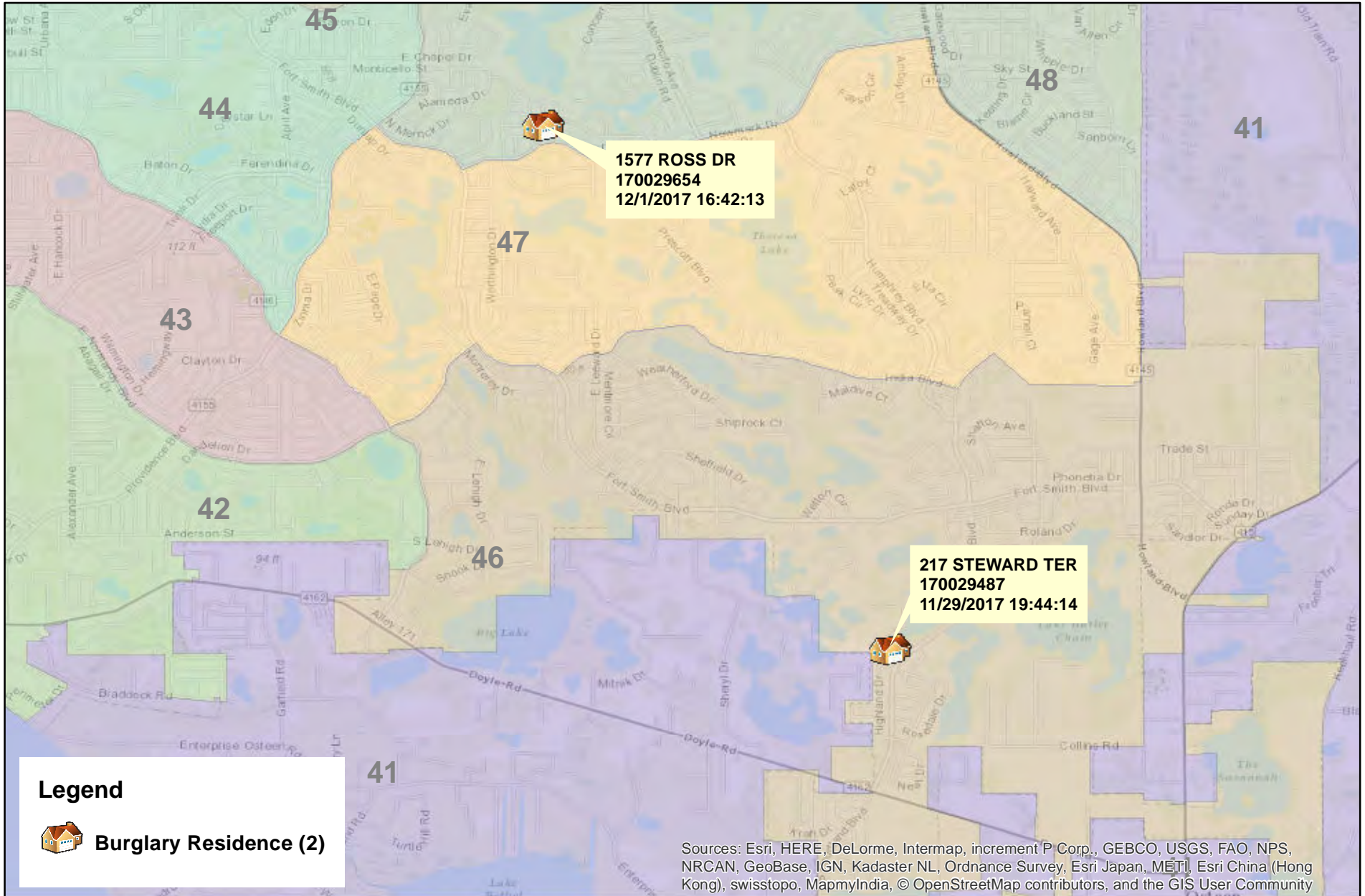
* Map reflects total number of Incidents and not total number of victims



This is not a legal document. due to address incompatibilities, some incidents may not be represented and the information on this map should not be viewed as the legal representation of property boundaries, roads, facilities. etc.

District 4 Burglaries

11/19/2017 thru 12/02/2017



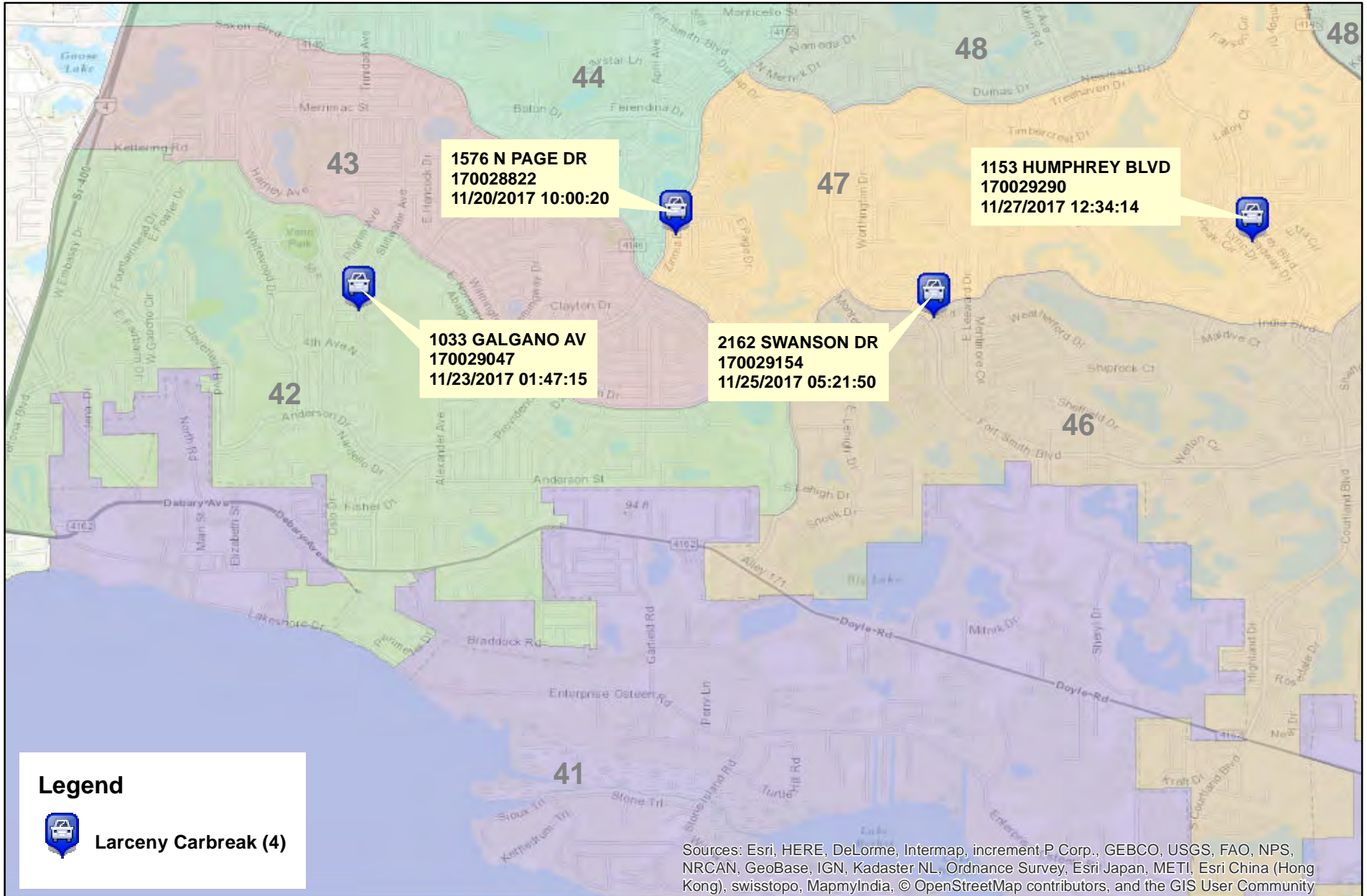
Prepared by: VC Crime Center
 Crime Intelligence Analyst
 Volusia County Sheriff's Office
 Printed On: 12/5/2017

0 0.5 1 Miles
 * Map reflects total number of Incidents and not total number of victims




This is not a legal document. due to address incompatibilities, some incidents may not be represented and the information on this map should not be viewed as the legal representation of property boundaries, roads, facilities. etc.

District 4 Larceny Carbreaks 11/19/2017 thru 12/02/2017



Prepared by: VC Crime Center
 Crime Intelligence Analyst
 Volusia County Sheriff's Office
 Printed On: 12/5/2017

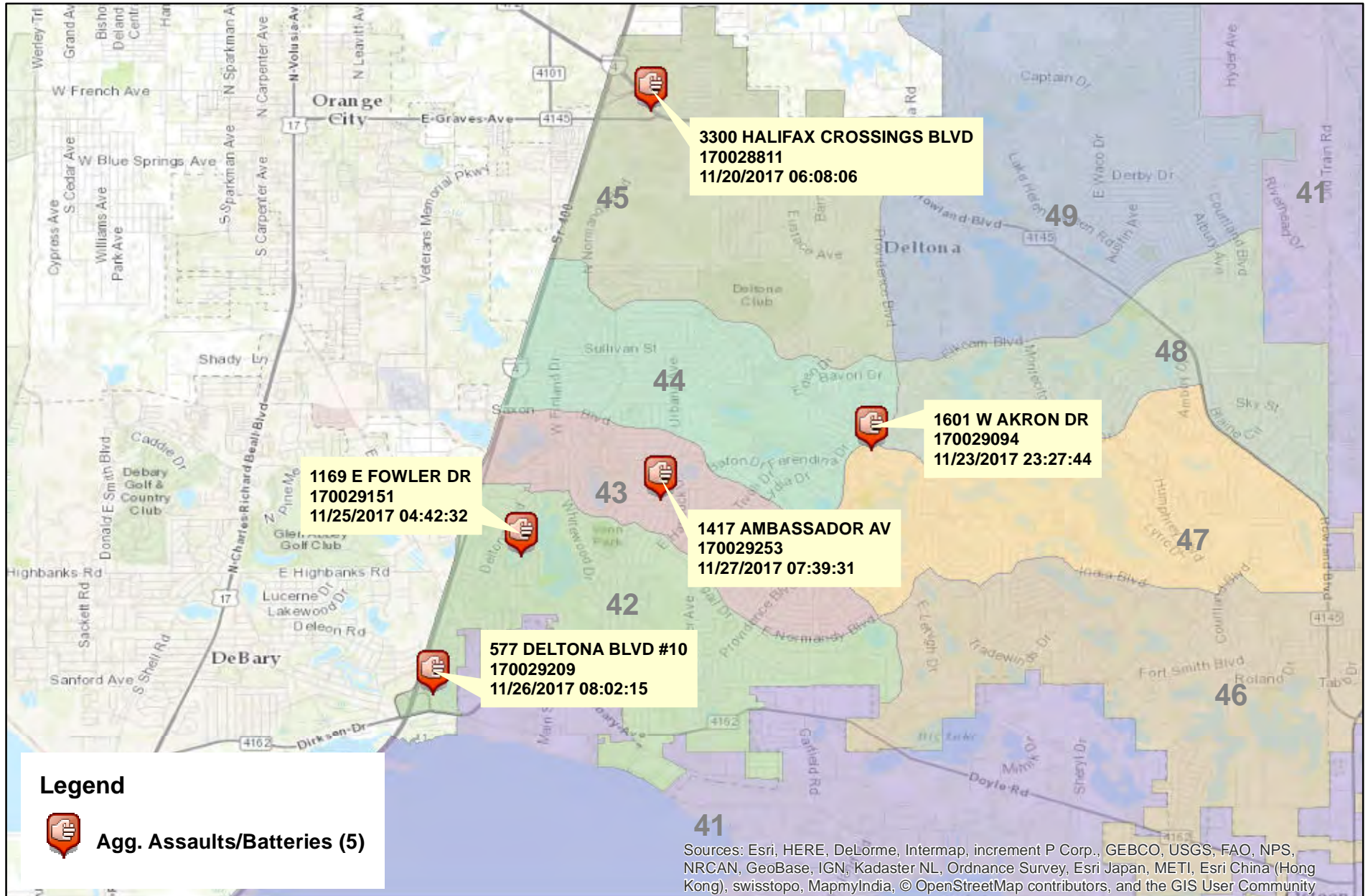


* Map reflects total number of Incidents and not total number of victims



This is not a legal document. due to address incompatibilities, some incidents may not be represented and the information on this map should not be viewed as the legal representation of property boundaries, roads, facilities. etc.

District 4 Aggravated Assaults and Batteries 11/19/2017 thru 12/02/2017



Prepared by: VC Crime Center
 Crime Intelligence Analyst
 Volusia County Sheriff's Office
 Printed On: 12/5/2017



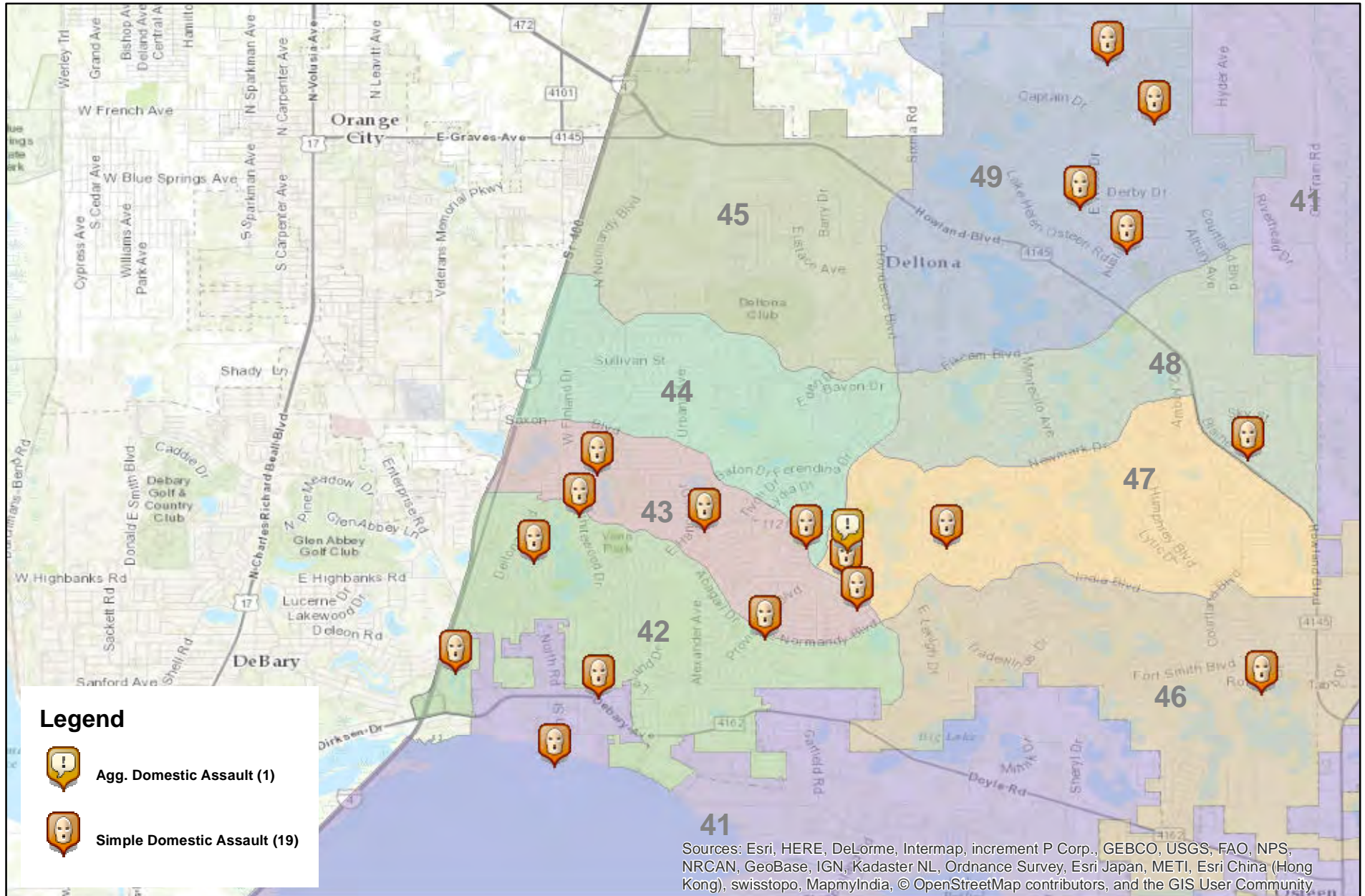
* Map reflects total number of Incidents and not total number of victims



This is not a legal document. due to address incompatibilities, some incidents may not be represented and the information on this map should not be viewed as the legal representation of property boundaries, roads, facilities. etc.

District 4 Domestic Assaults and Batteries

11/19/2017 thru 12/02/2017



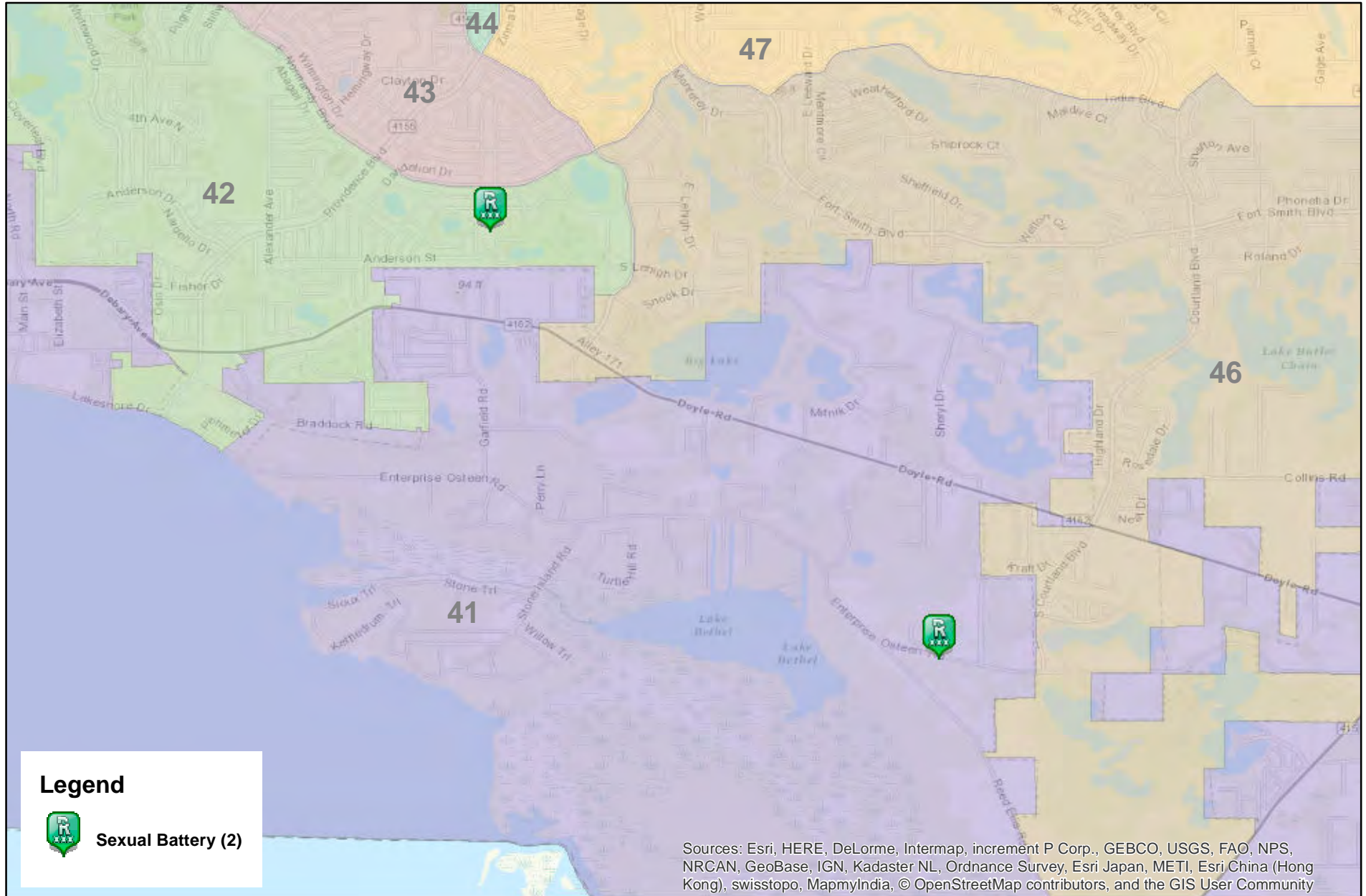
Prepared by: VC Crime Center
 Crime Intelligence Analyst
 Volusia County Sheriff's Office
 Printed On: 12/5/2017

0 0.5 1 2 Miles
 * Map reflects total number of Incidents and not total number of victims



This is not a legal document. due to address incompatibilities, some incidents may not be represented and the information on this map should not be viewed as the legal representation of property boundaries, roads, facilities. etc.

District 4 Sexual Batteries 11/19/2017 thru 12/02/2017



Prepared by: VC Crime Center
Crime Intelligence Analyst
Volusia County Sheriff's Office
Printed On: 12/5/2017

0 0.5 1 Miles

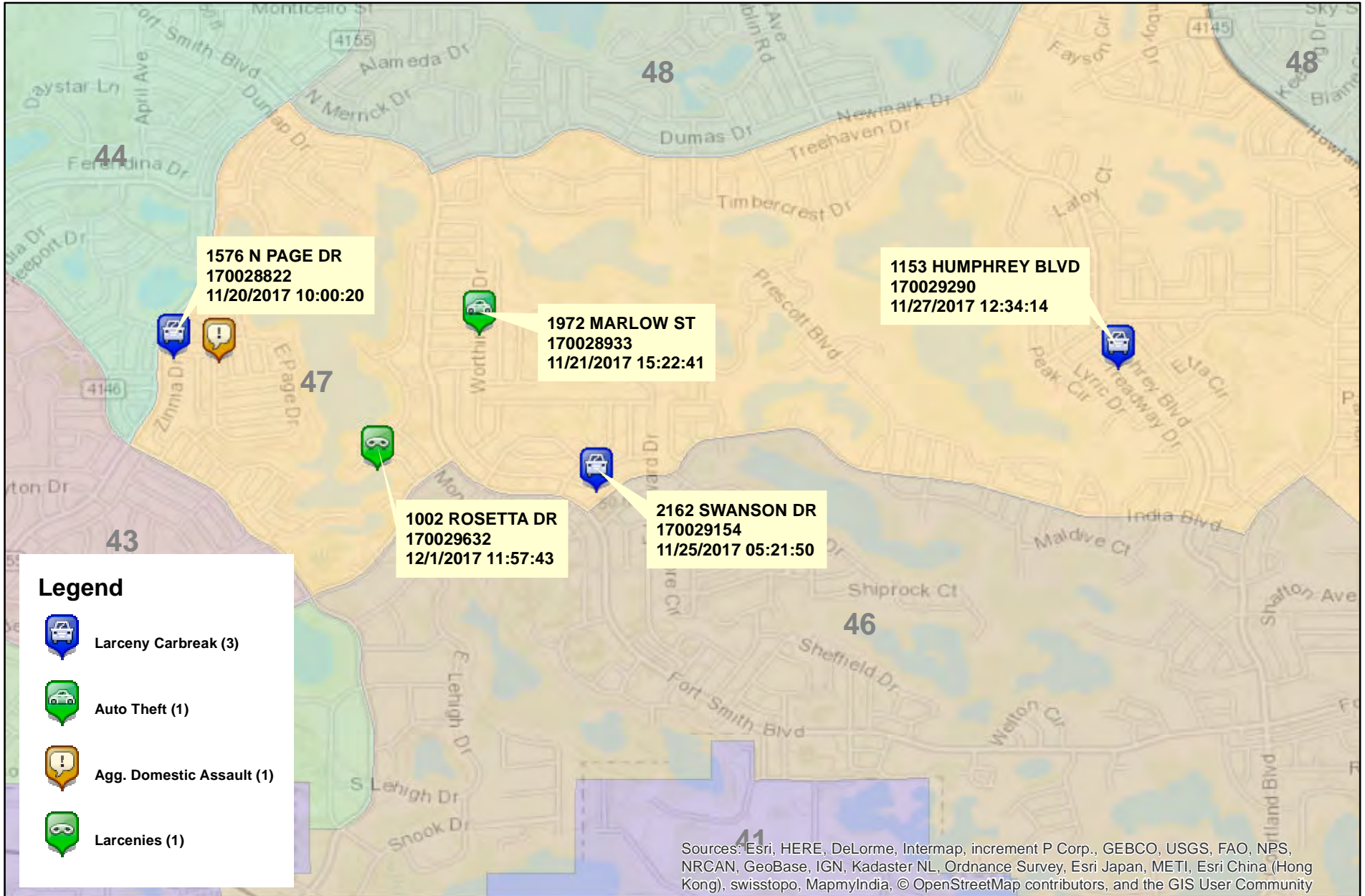
* Map reflects total number of Incidents and not total number of victims



This is not a legal document.
due to address incompatibilities, some incidents may not be represented and the information on this map should not be viewed as the legal representation of property boundaries, roads, facilities. etc.

District 4 Hot Zone 47

11/19/2017 thru 12/02/2017



Prepared by: VC Crime Center
 Crime Intelligence Analyst
 Volusia County Sheriff's Office
 Printed On: 12/5/2017

0 0.5 1 Miles
 * Map reflects total number of Incidents and not total number of victims



This is not a legal document. due to address incompatibilities, some incidents may not be represented and the information on this map should not be viewed as the legal representation of property boundaries, roads, facilities. etc.

District 4 - Part 1 Crimes by Zone 11/19/2017 through 12/02/2017

Volusia County Sheriff's Office	Total	41	42	43	44	45	46	47	48	49
Total	<u>26</u>	<u>2</u>	<u>4</u>	<u>1</u>	<u>2</u>	<u>1</u>	<u>5</u>	<u>6</u>	<u>2</u>	<u>3</u>
Aggravated Assaults	<u>6</u>	<u>0</u>	<u>2</u>	<u>1</u>	<u>1</u>	<u>1</u>	<u>0</u>	<u>1</u>	<u>0</u>	<u>0</u>
Auto Thefts	<u>3</u>	<u>0</u>	<u>0</u>	<u>0</u>	<u>0</u>	<u>0</u>	<u>1</u>	<u>1</u>	<u>0</u>	<u>1</u>
Burglary Non-Residence	<u>0</u>	<u>0</u>	<u>0</u>	<u>0</u>	<u>0</u>	<u>0</u>	<u>0</u>	<u>0</u>	<u>0</u>	<u>0</u>
Burglary Residence	<u>2</u>	<u>0</u>	<u>0</u>	<u>0</u>	<u>0</u>	<u>0</u>	<u>1</u>	<u>0</u>	<u>1</u>	<u>0</u>
Homicide	<u>0</u>	<u>0</u>	<u>0</u>	<u>0</u>	<u>0</u>	<u>0</u>	<u>0</u>	<u>0</u>	<u>0</u>	<u>0</u>
Larceny All Other	<u>7</u>	<u>1</u>	<u>0</u>	<u>0</u>	<u>1</u>	<u>0</u>	<u>2</u>	<u>1</u>	<u>1</u>	<u>1</u>
Larceny Carbreak	<u>4</u>	<u>0</u>	<u>1</u>	<u>0</u>	<u>0</u>	<u>0</u>	<u>0</u>	<u>3</u>	<u>0</u>	<u>0</u>
Larceny Shoplifting	<u>2</u>	<u>0</u>	<u>0</u>	<u>0</u>	<u>0</u>	<u>0</u>	<u>1</u>	<u>0</u>	<u>0</u>	<u>1</u>
Robbery Armed	<u>0</u>	<u>0</u>	<u>0</u>	<u>0</u>	<u>0</u>	<u>0</u>	<u>0</u>	<u>0</u>	<u>0</u>	<u>0</u>
Robbery Strongarmed	<u>0</u>	<u>0</u>	<u>0</u>	<u>0</u>	<u>0</u>	<u>0</u>	<u>0</u>	<u>0</u>	<u>0</u>	<u>0</u>
Sexual Battery	<u>2</u>	<u>1</u>	<u>1</u>	<u>0</u>	<u>0</u>	<u>0</u>	<u>0</u>	<u>0</u>	<u>0</u>	<u>0</u>

*The Aggravated Assault, Auto Theft,& Sexual Battery statistics reflect the total number of incidents, it does not indicate the total number of victims or vehicles.

The Highlighted numbers indicate zones with higher levels of activity.

Last UCR build date: 12/4/2017 10:27:00 PM

COMPSTAT REPORT

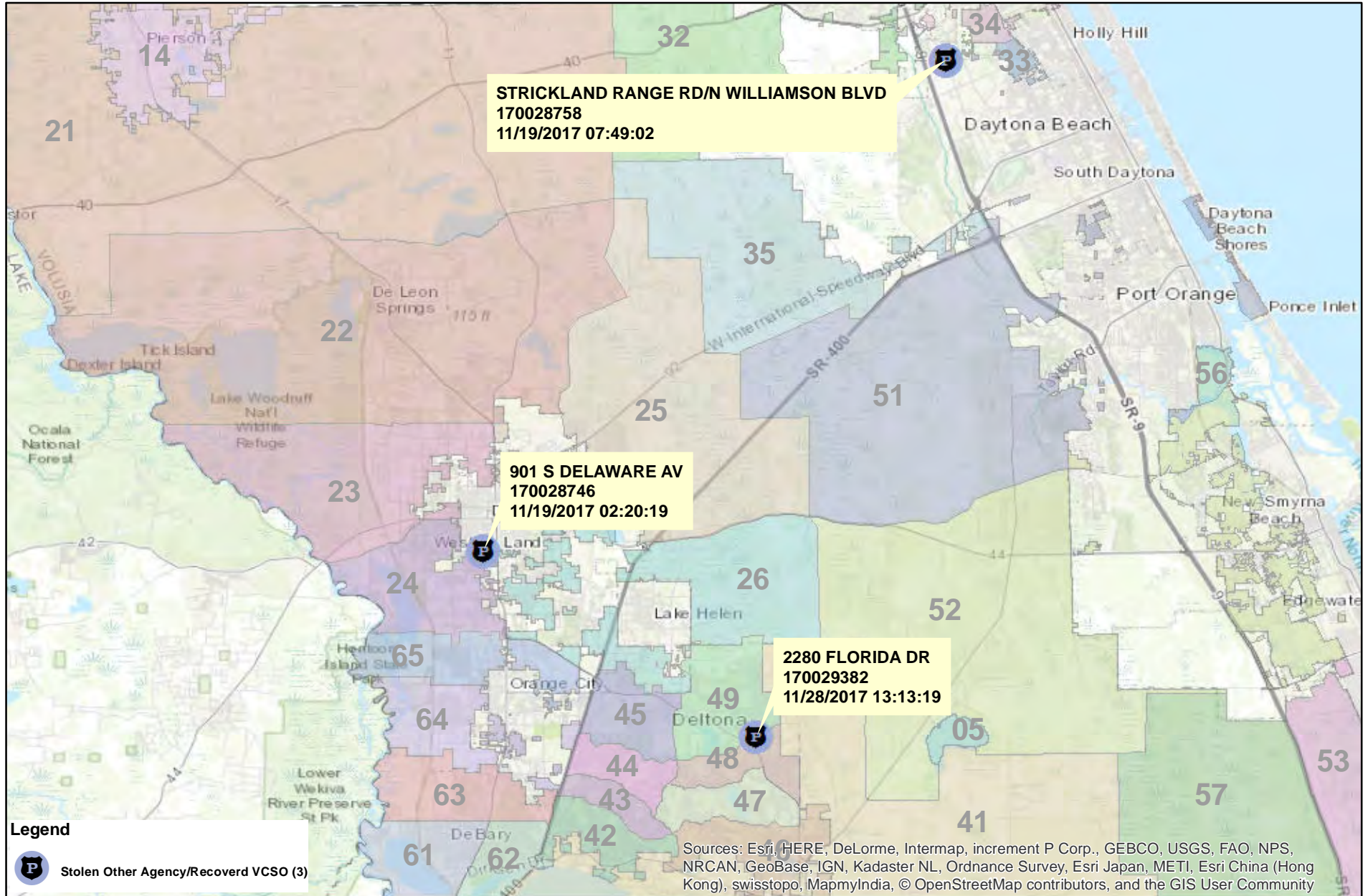


INVESTIGATIVE SERVICES SECTION

Period 17-24: November 19, 2017 thru December 02, 2017

Captain Brian Henderson

Agencywide Auto Recoveries 11/19/2017 thru 12/02/2017



Prepared by: VC Crime Center
Crime Intelligence Analyst
Volusia County Sheriff's Office
Printed On: 12/5/2017

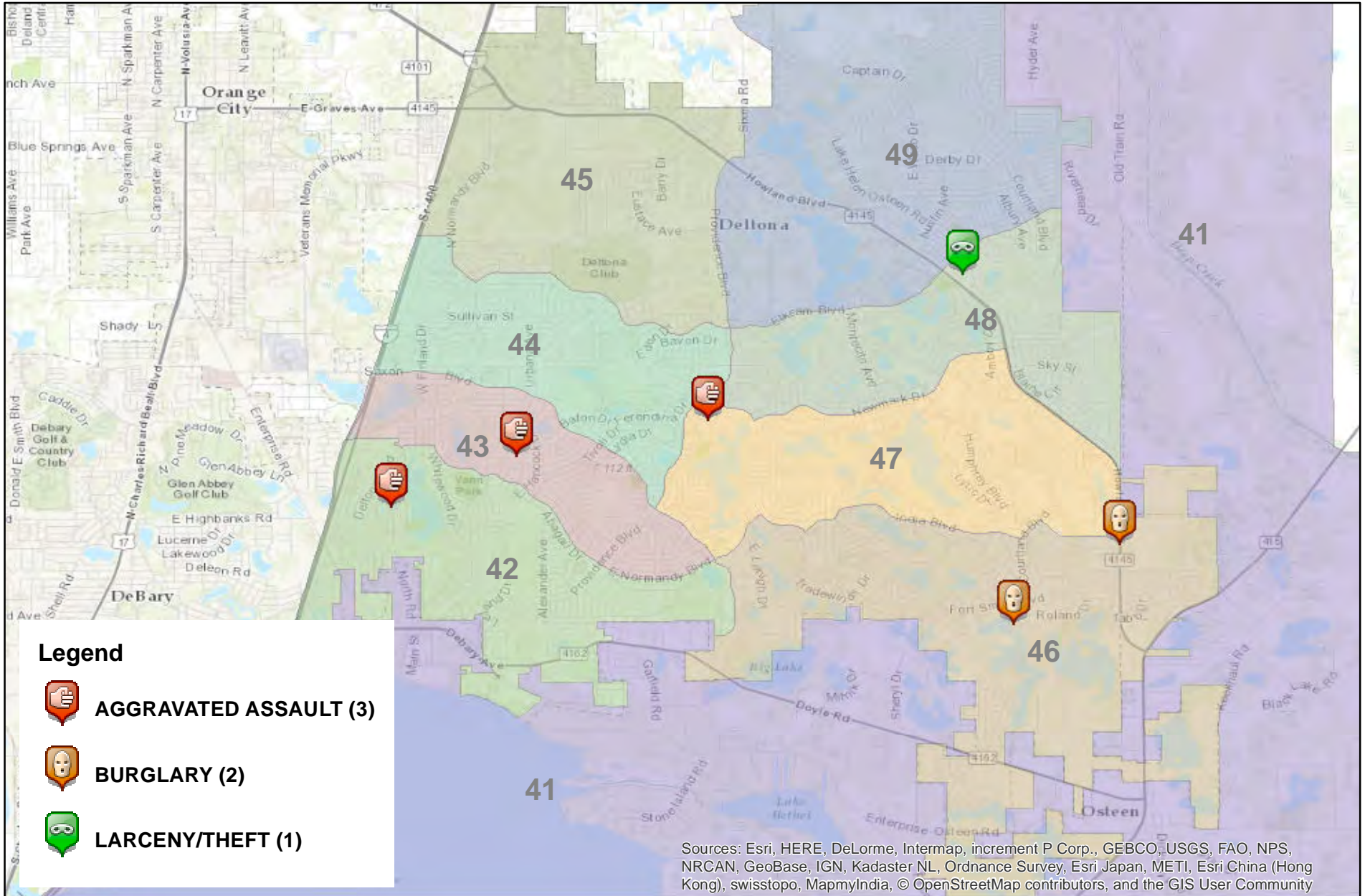
0 1.25 2.5 5 7.5 10 Miles



This is not a legal document.
Due to address incompatibilities, some incidents may not be represented and the information on this map should not be viewed as the legal representation of property boundaries, roads, facilities, etc.

District 4 Part I Arrests by Location

11/19/2017 thru 12/02/2017



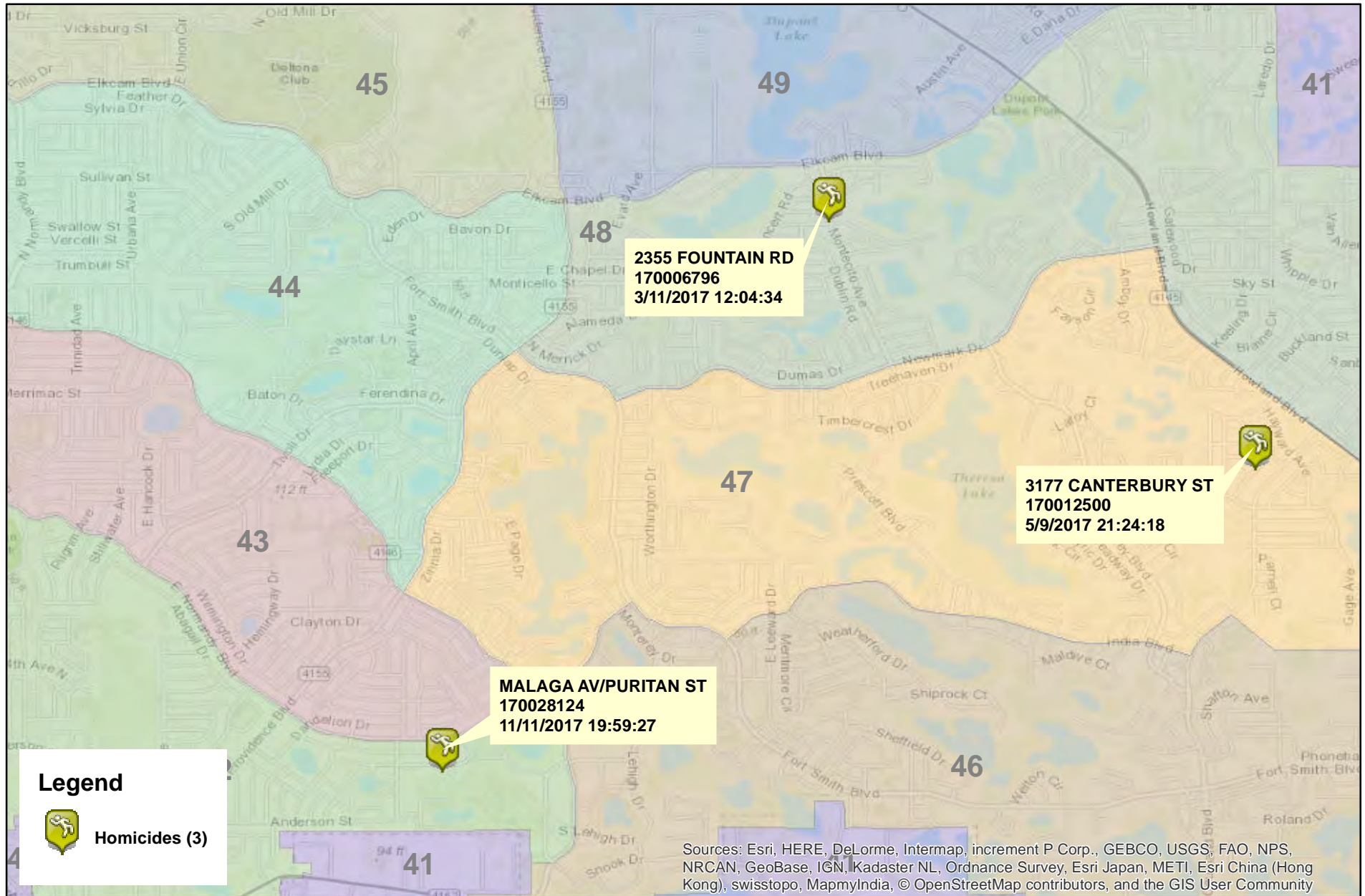
Prepared by: VC Crime Center
 Crime Intelligence Analyst
 Volusia County Sheriff's Office
 Printed On: 12/5/2017

0 0.5 1 2 3 Miles
 * Map reflects total number of Incidents and not total number of victims




This is not a legal document. due to address incompatibilities, some incidents may not be represented and the information on this map should not be viewed as the legal representation of property boundaries, roads, facilities. etc.

District 4 Homicides 2017



Prepared by: VC Crime Center
 Crime Intelligence Analyst
 Volusia County Sheriff's Office
 Printed On: 12/5/2017



* Map reflects total number of Incidents and not total number of victims



This is not a legal document. due to address incompatibilities, some incidents may not be represented and the information on this map should not be viewed as the legal representation of property boundaries, roads, facilities. etc.

COMPSTAT REPORT



CRIME STATISTICS – DISTRICT 6

Period 17-24: November 19, 2017 thru December 02, 2017

Captain Eric S. Westfall

COMPSTAT STATISTICAL CRIME COMPARISON TO PREVIOUS PERIODS

District 6	10/8/2017	11/19/2017		10/22/2017	11/19/2017		11/5/2017	11/19/2017		
Volusia County Sheriff's Office	10/21/2017	12/2/2017		11/4/2017	12/2/2017		11/18/2017	12/2/2017		3 Periods
VCISO Offense Data	Compstat 21	Compstat 24	% Change	Compstat 22	Compstat 24	% Change	Compstat 23	Compstat 24	% Change	Average % Change
Homicides	0	0	0%	0	0	0%	1	<u>0</u>	-100%	-33%
Auto Thefts	0	2	N/A	3	2	-33%	0	<u>2</u>	N/A	-11%
Total Burglaries	2	1	-50%	1	1	0%	2	1	-50%	-33%
Residence	1	1	0%	1	1	0%	1	<u>1</u>	0%	0%
Non Residence	1	0	-100%	0	0	0%	1	<u>0</u>	-100%	-67%
Total Larcenies	9	10	11%	11	10	-9%	8	10	25%	9%
Larcenies	6	6	0%	6	6	0%	6	<u>6</u>	0%	0%
Larceny Carbreak	3	2	-33%	4	2	-50%	0	<u>2</u>	N/A	-28%
Larceny Shoplifting	0	1	N/A	1	1	0%	1	<u>1</u>	0%	0%
Larceny Bicycle	0	1	N/A	0	1	N/A	1	<u>1</u>	0%	0%
Total Robberies	0	0	0%	1	0	-100%	0	0	0%	-33%
Armed	0	0	0%	0	0	0%	0	<u>0</u>	0%	0%
Strongarmed	0	0	0%	1	0	-100%	0	<u>0</u>	0%	-33%
Total Agg. Assaults/Bat.	2	2	0%	3	2	-33%	7	2	-71%	-35%
Agg. Assaults/Batteries	1	1	0%	1	1	0%	7	<u>1</u>	-86%	-29%
Agg. Domestic Assault/Batteries	1	1	0%	2	1	-50%	0	<u>1</u>	N/A	-17%
Person Shot	0	0	0%	0	0	0%	0	<u>0</u>	0%	0%
Total Sexual Bat.	1	0	-100%	0	0	0%	1	0	-100%	-67%
Sexual Battery	1	0	-100%	0	0	0%	0	<u>0</u>	0%	-33%
Sexual Battery Child	0	0	0%	0	0	0%	1	<u>0</u>	-100%	-33%
Total Part One Crimes	14	15	7%	19	15	-21%	19	15	-21%	-12%
Part One Property Crimes	11	13	18%	15	13	-13%	10	<u>13</u>	30%	12%
Part One Person Crimes	3	2	-33%	4	2	-50%	9	<u>2</u>	-78%	-54%
Total Calls For Service	576	540	-6%	678	540	-20%	559	540	-3%	-10%
Firearm Offenses	0	2	N/A	0	2	N/A	6	<u>2</u>	-67%	-22%
All Domestic Violence Cases	8	2	-75%	6	2	-67%	5	<u>2</u>	-60%	-67%

January 1, 2017 through December 2, 2017 compared to the same periods in 2015 and 2016

Volusia County Sheriff's Office	YTD	YTD	2015-2016	YTD	YTD	2016-2017	YTD	YTD	2015-2017	% OF
District 6	2015	2016	% Change	2016	2017	%Change	2015	2017	%Change	COUNTYWIDE
Homicides	0	0	0%	0	2	N/A	0	<u>2</u>	N/A	29%
Auto Thefts	29	30	3%	30	26	-13%	29	<u>26</u>	-10%	11%
Total Burglaries	95	99	4%	99	68	-31%	95	68	-28%	11%
Residence	72	72	0%	72	59	-18%	72	<u>59</u>	-18%	12%
Non Residence	23	27	17%	27	9	-67%	23	<u>9</u>	-61%	9%
Total Larcenies	327	356	9%	356	249	-30%	327	249	-24%	13%
Larcenies	213	186	-13%	186	161	-13%	213	<u>161</u>	-24%	13%
Larceny Carbreak	88	144	64%	144	61	-58%	88	<u>61</u>	-31%	13%
Larceny Shoplifting	13	15	15%	15	13	-13%	13	<u>13</u>	0%	8%
Larceny Bicycle	13	11	-15%	11	14	27%	13	<u>14</u>	8%	16%
Total Robberies	8	10	25%	10	7	-30%	8	7	-13%	6%
Armed	2	6	200%	6	2	-67%	2	<u>2</u>	0%	5%
Strongarmed	6	4	-33%	4	5	25%	6	<u>5</u>	-17%	7%
Total Agg. Assaults/Bat.	54	36	-33%	36	60	67%	54	60	11%	N/A
Agg. Assaults/Batteries	30	16	-47%	16	37	131%	30	<u>37</u>	23%	17%
Agg. Domestic Assault/Batteries	24	20	-17%	20	23	15%	24	<u>23</u>	-4%	13%
Person Shot	5	2	-60%	2	2	0%	5	<u>2</u>	-60%	8%
Total Sexual Bat.	9	15	67%	15	7	-53%	9	7	-22%	6%
Sexual Battery	2	6	200%	6	1	-83%	2	<u>1</u>	-50%	3%
Sexual Battery Child	7	9	29%	9	6	-33%	7	<u>6</u>	-14%	8%
Total Part One Crimes	522	546	5%	546	419	-23%	522	419	-20%	12%
Part One Property Crimes	451	485	8%	485	343	-29%	451	<u>343</u>	-24%	12%
Part One Person Crimes	71	61	-14%	61	76	25%	71	<u>76</u>	7%	12%
Total Calls For Service	15,771	16,122	2%	16,122	16,978	5%	15,771	16,978	8%	14%
Firearm Offenses	14	14	0%	14	29	107%	14	<u>29</u>	107%	20%
All Domestic Violence Cases	180	162	-10%	162	168	4%	180	<u>168</u>	-7%	12%

NOTE: This Crime data is preliminary and subject to reclassification upon further investigation. The data above reflects the total number of offenses, it does not indicate the total number of incidents. There were incidents that did not code into either district. These are included in the Countywide Total. N/A = Not Applicable

Last UCR build date: 12/4/2017 10:27:00 PM

January 1, 2017 through December 2, 2017 compared to the same periods in 2015 and 2016

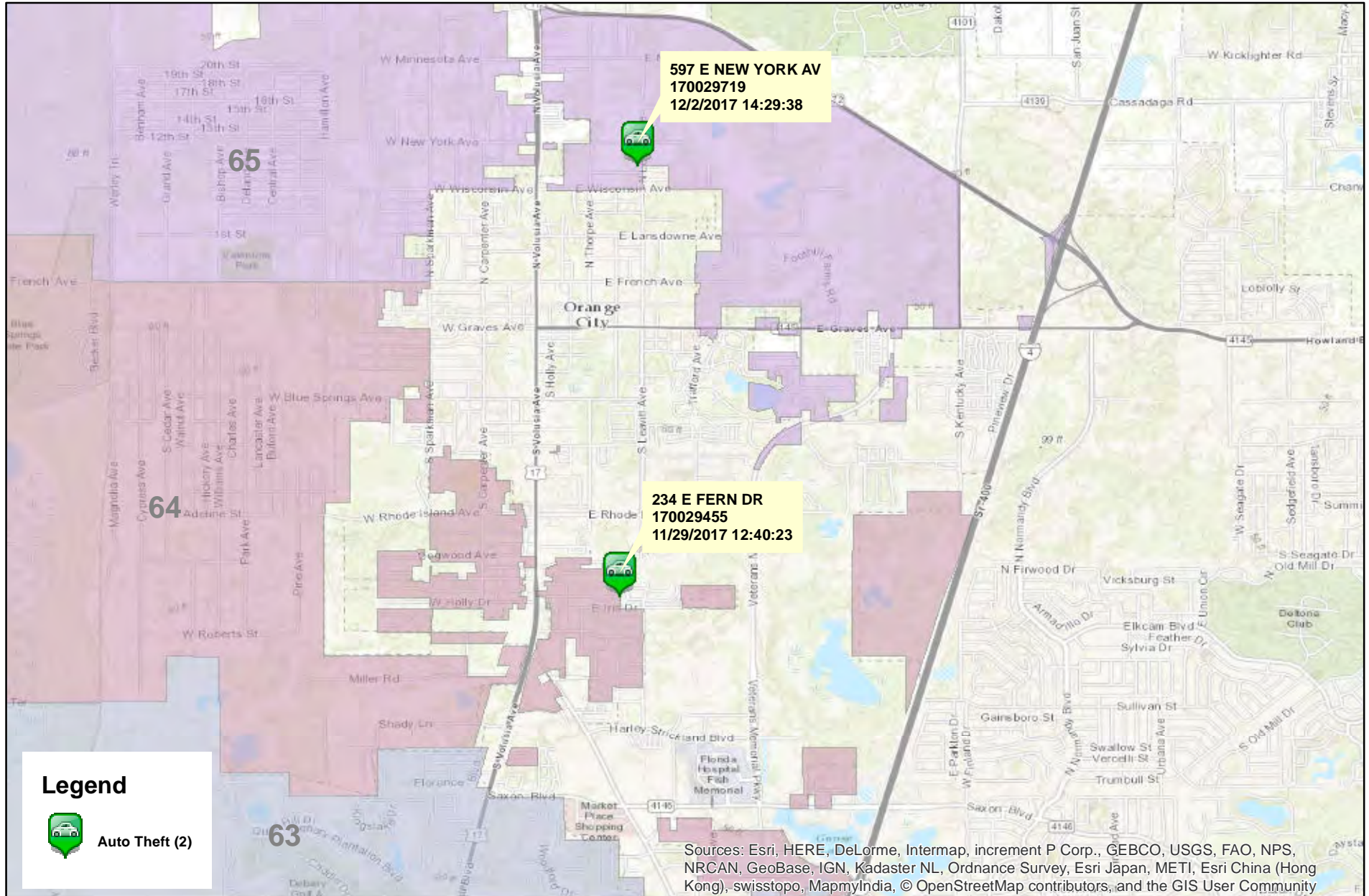
Volusia County Sheriff's Office District 6 Clearances	YTD 2015					YTD 2016					YTD 2017				
	Offense	Clrs	% Clr	Adult	Juv	Offense	Clrs	% Clr	Adult	Juv	Offense	Clrs	% Clr	Adult	Juv
Homicides	0	0	0%	0	0	0	0	0%	0	0	2	2	100%	2	0
Auto Thefts	29	6	21%	6	0	30	8	27%	8	0	26	11	42%	11	0
Total Burglaries	95	23	24%	19	4	99	25	25%	16	9	68	26	38%	25	1
Residence	72	21	29%	17	4	72	23	32%	15	8	59	18	31%	18	0
Non Residence	23	2	9%	2	0	27	2	7%	1	1	9	8	89%	7	1
Total Larcenies	327	82	25%	68	14	356	75	21%	65	10	249	52	21%	47	5
Larcenies	213	59	28%	48	11	186	39	21%	33	6	161	34	21%	31	3
Larceny Carbreak	88	19	22%	16	3	144	30	21%	26	4	61	10	16%	10	0
Larceny Shoplifting	13	2	15%	2	0	15	4	27%	4	0	13	5	38%	5	0
Larceny Bicycle	13	2	15%	2	0	11	2	18%	2	0	14	3	21%	1	2
Total Robberies	8	6	75%	5	1	10	5	50%	5	0	7	5	71%	5	0
Armed	2	1	50%	1	0	6	3	50%	3	0	2	2	100%	2	0
Strongarmed	6	5	83%	4	1	4	2	50%	2	0	5	3	60%	3	0
Total Agg. Assaults/Bat.	54	42	78%	40	2	36	27	75%	22	5	60	38	63%	33	5
Agg. Assaults/Batteries	30	21	70%	21	0	16	11	69%	8	3	37	20	54%	17	3
Agg. Domestic Assault/Batteries	24	21	88%	19	2	20	16	80%	14	2	23	18	78%	16	2
Person Shot	5	1	20%	0	1	2	2	100%	1	1	2	2	100%	2	0
Total Sexual Bat.	9	6	67%	5	1	15	10	67%	9	1	7	1	14%	0	1
Sexual Battery	2	1	50%	1	0	6	6	100%	6	0	1	0	0%	0	0
Sexual Battery Child	7	5	71%	4	1	9	4	44%	3	1	6	1	17%	0	1
Total Part One Crimes	522	165	32%	129	22	546	150	27%	125	25	419	135	32%	123	12
Part One Property Crimes	451	111	25%	93	18	485	108	22%	89	19	343	89	26%	83	6
Part One Person Crimes	71	54	76%	36	4	61	42	69%	36	6	76	46	61%	40	6

NOTE: This Crime data is preliminary and subject to reclassification upon further investigation. The data above reflects the total number of offenses, it does not indicate the total number of incidents.


Last UCR build date: 12/4/2017 10:27:00 PM

District 6 Auto Thefts

11/19/2017 thru 12/02/2017



Prepared by: VC Crime Center
 Crime Intelligence Analyst
 Volusia County Sheriff's Office
 Printed On: 12/5/2017



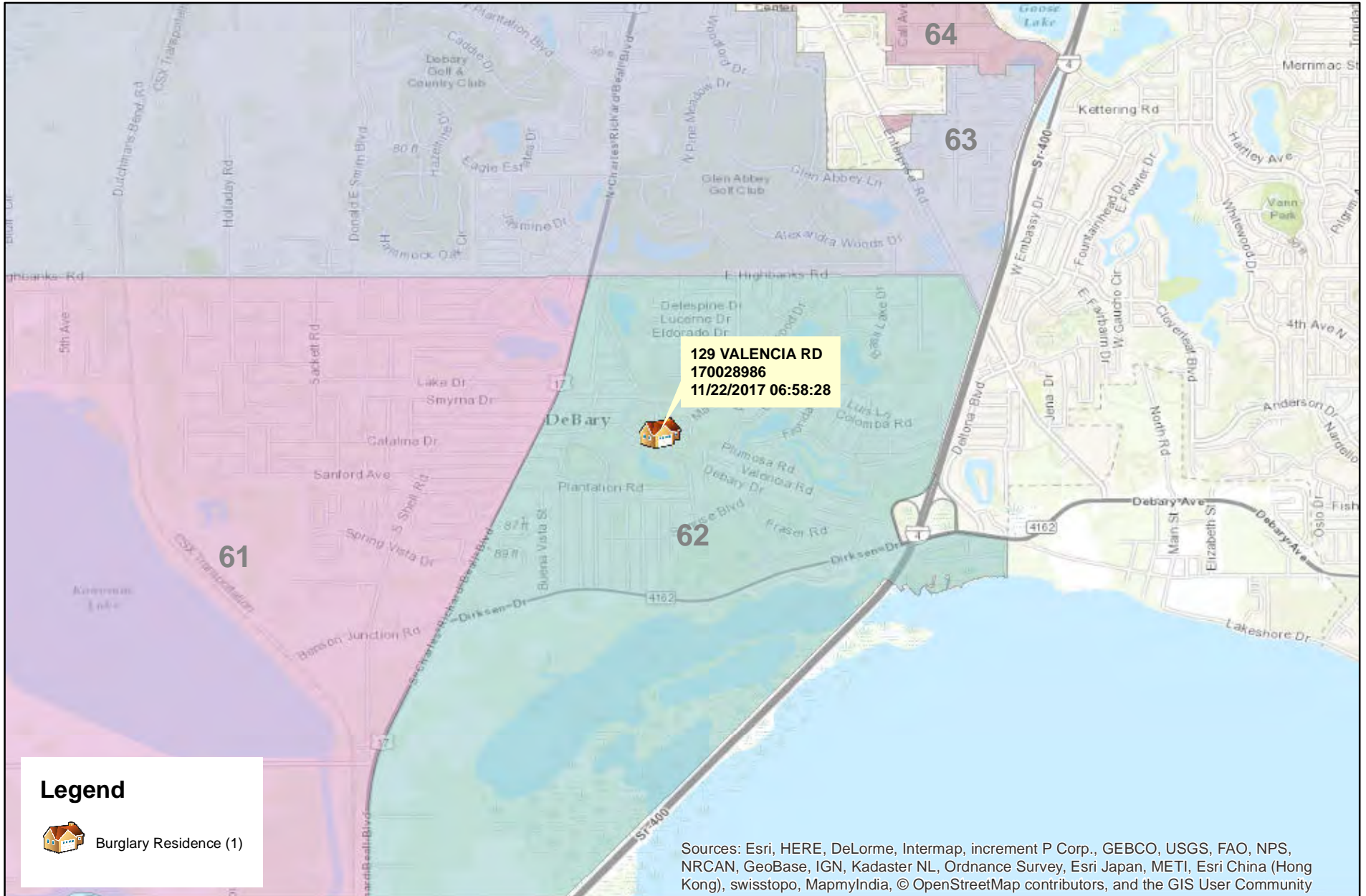
* Map reflects total number of Incidents and not total number of victims




This is not a legal document. due to address incompatibilities, some incidents may not be represented and the information on this map should not be viewed as the legal representation of property boundaries, roads, facilities. etc.

District 6 Burglaries

11/19/2017 thru 12/02/2017



Prepared by: VC Crime Center
 Crime Intelligence Analyst
 Volusia County Sheriff's Office
 Printed On: 12/5/2017

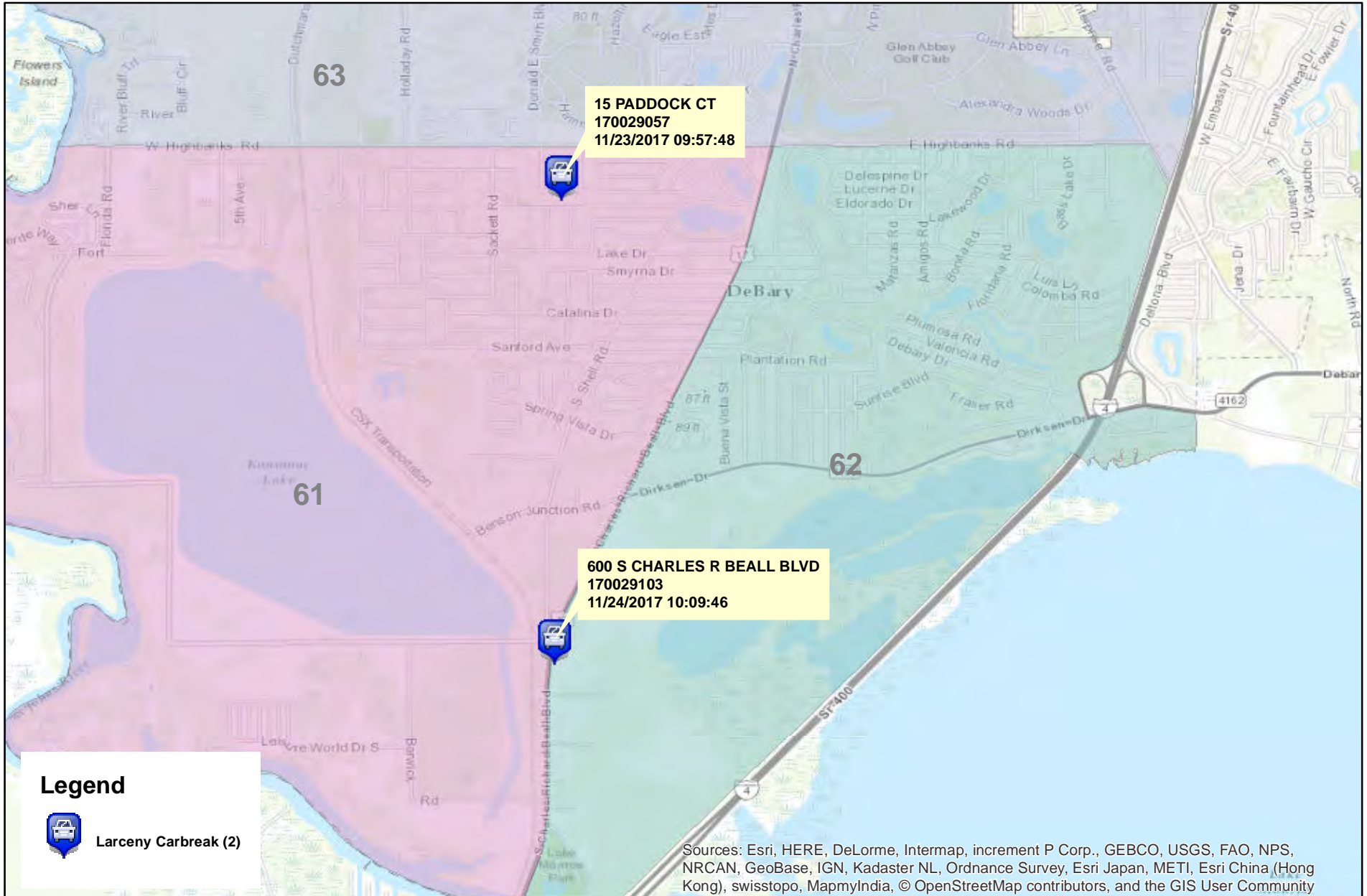


* Map reflects total number of Incidents and not total number of victims




This is not a legal document. due to address incompatibilities, some incidents may not be represented and the information on this map should not be viewed as the legal representation of property boundaries, roads, facilities. etc.

District 6 Larceny Carbreaks 11/19/2017 thru 12/02/2017



Prepared by: VC Crime Center
Crime Intelligence Analyst
Volusia County Sheriff's Office
Printed On: 12/5/2017

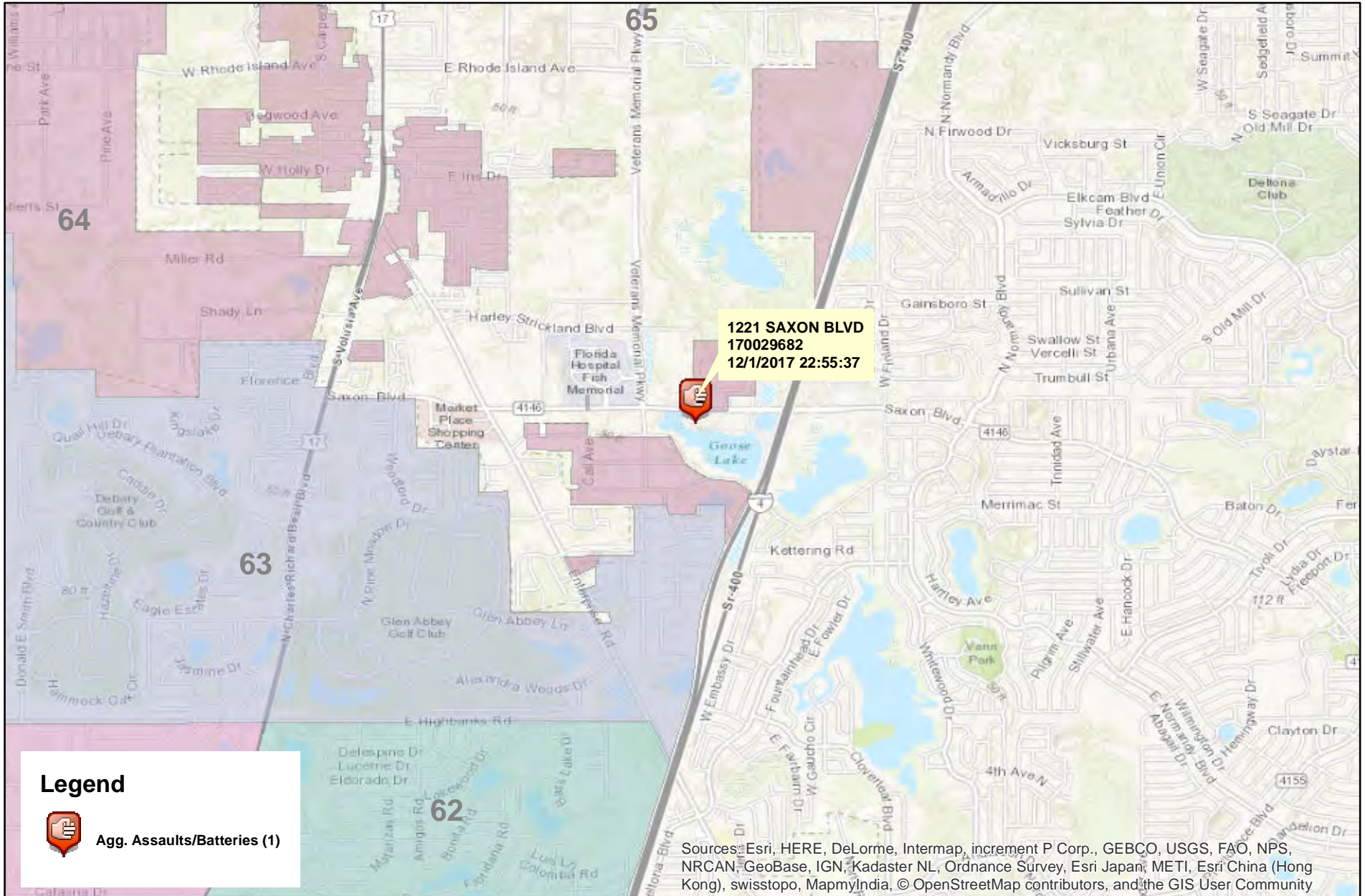


* Map reflects total number of Incidents and not total number of victims




This is not a legal document. due to address incompatibilities, some incidents may not be represented and the information on this map should not be viewed as the legal representation of property boundaries, roads, facilities. etc.

District 6 Aggravated Assaults and Batteries 11/19/2017 thru 12/02/2017



Prepared by: VC Crime Center
 Crime Intelligence Analyst
 Volusia County Sheriff's Office
 Printed On: 12/5/2017



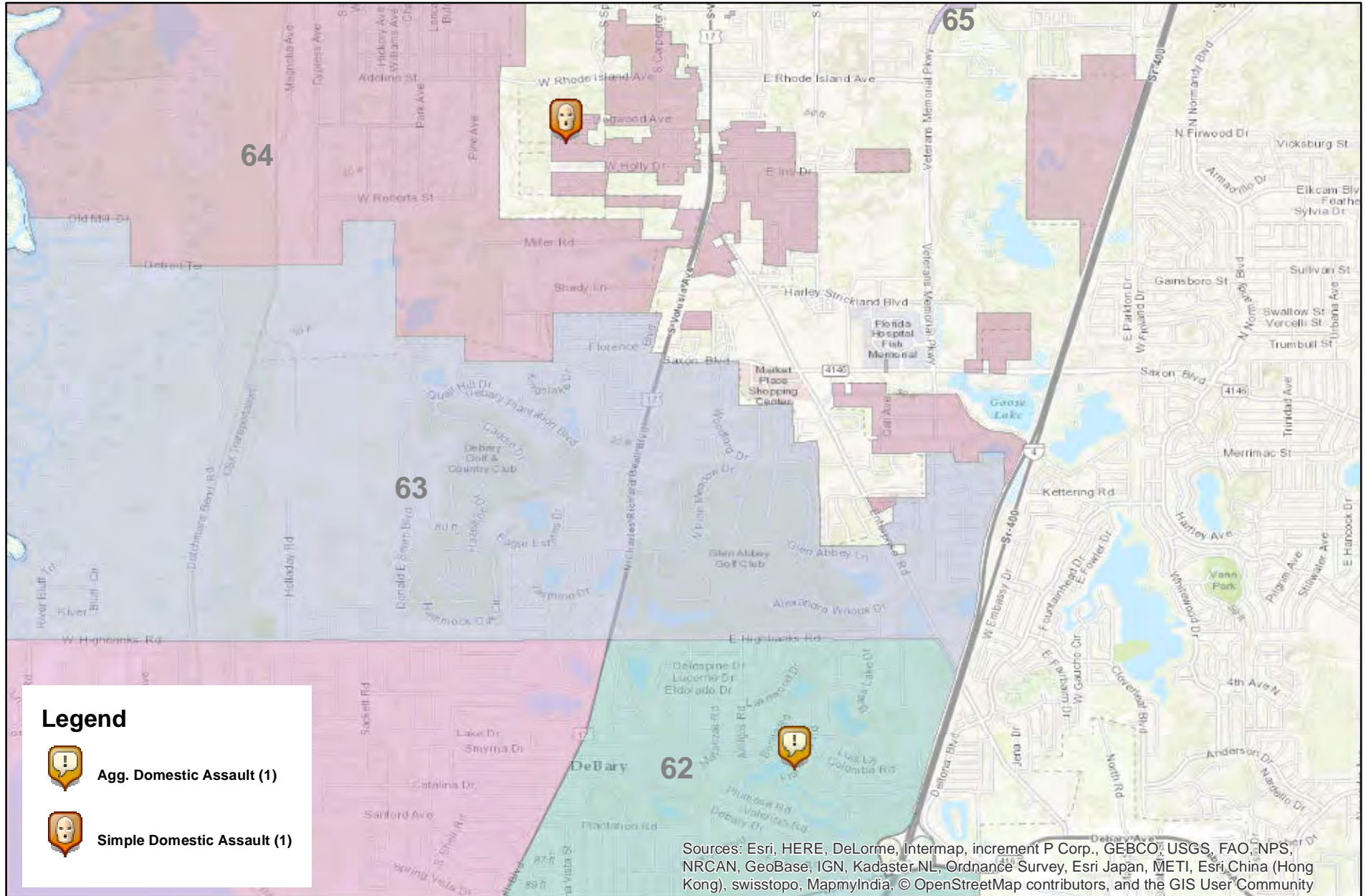
* Map reflects total number of Incidents and not total number of victims



This is not a legal document. due to address incompatibilities, some incidents may not be represented and the information on this map should not be viewed as the legal representation of property boundaries, roads, facilities. etc.

District 6 Domestic Assaults and Batteries

11/19/2017 thru 12/02/2017



Legend



Agg. Domestic Assault (1)



Simple Domestic Assault (1)

Sources: Esri, HERE, DeLorme, Intermap, increment P Corp., GEBCO, USGS, FAO, NPS, NRCAN, GeoBase, IGN, Kadaster NL, Ordnance Survey, Esri Japan, METI, Esri China (Hong Kong), swisstopo, MapmyIndia, © OpenStreetMap contributors, and the GIS User Community



Prepared by: VC Crime Center
 Crime Intelligence Analyst
 Volusia County Sheriff's Office
 Printed On: 12/5/2017

0 0.5 1 Miles

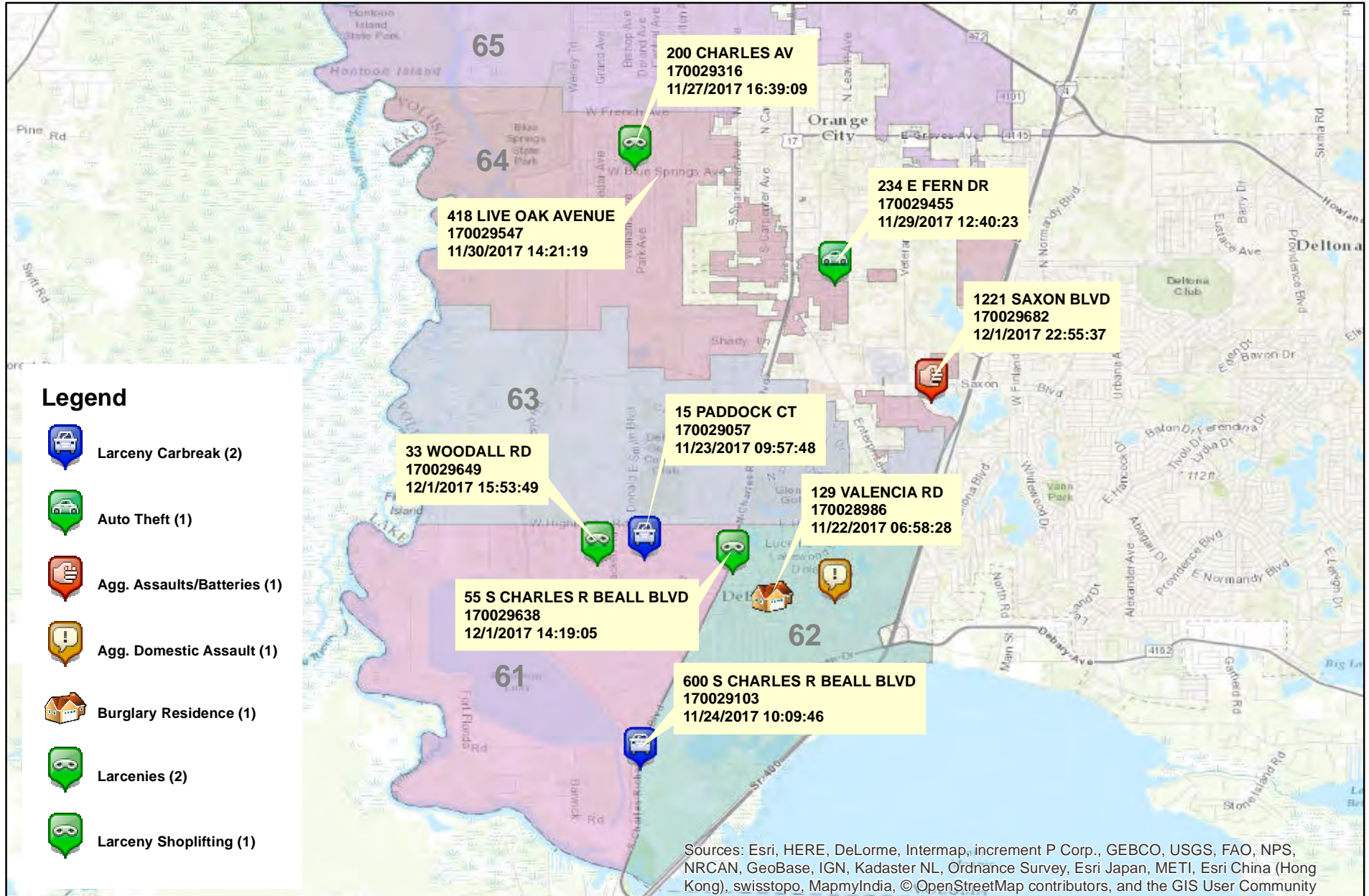
* Map reflects total number of Incidents and not total number of victims



This is not a legal document. due to address incompatibilities, some incidents may not be represented and the information on this map should not be viewed as the legal representation of property boundaries, roads, facilities. etc.

District 6 Hot Zones 61, 62, and 64

11/19/2017 thru 12/02/2017



Prepared by: VC Crime Center
 Crime Intelligence Analyst
 Volusia County Sheriff's Office
 Printed On: 12/5/2017



* Map reflects total number of Incidents and not total number of victims



This is not a legal document. due to address incompatibilities, some incidents may not be represented and the information on this map should not be viewed as the legal representation of property boundaries, roads, facilities. etc.

District 6 - Part 1 Crimes by Zone 11/19/2017 through 12/02/2017

Volusia County Sheriff's Office	Total	61	62	63	64	65	CT
Total	<u>14</u>	<u>3</u>	<u>3</u>	<u>2</u>	<u>3</u>	<u>2</u>	<u>1</u>
Aggravated Assaults	<u>2</u>	<u>0</u>	<u>1</u>	<u>0</u>	<u>1</u>	<u>0</u>	<u>0</u>
Auto Thefts	<u>2</u>	<u>0</u>	<u>0</u>	<u>0</u>	<u>1</u>	<u>1</u>	<u>0</u>
Burglary Non-Residence	<u>0</u>	<u>0</u>	<u>0</u>	<u>0</u>	<u>0</u>	<u>0</u>	<u>0</u>
Burglary Residence	<u>1</u>	<u>0</u>	<u>1</u>	<u>0</u>	<u>0</u>	<u>0</u>	<u>0</u>
Homicide	<u>0</u>	<u>0</u>	<u>0</u>	<u>0</u>	<u>0</u>	<u>0</u>	<u>0</u>
Larceny All Other	<u>6</u>	<u>1</u>	<u>0</u>	<u>2</u>	<u>1</u>	<u>1</u>	<u>1</u>
Larceny Carbreak	<u>2</u>	<u>2</u>	<u>0</u>	<u>0</u>	<u>0</u>	<u>0</u>	<u>0</u>
Larceny Shoplifting	<u>1</u>	<u>0</u>	<u>1</u>	<u>0</u>	<u>0</u>	<u>0</u>	<u>0</u>
Robbery Armed	<u>0</u>	<u>0</u>	<u>0</u>	<u>0</u>	<u>0</u>	<u>0</u>	<u>0</u>
Robbery Strongarmed	<u>0</u>	<u>0</u>	<u>0</u>	<u>0</u>	<u>0</u>	<u>0</u>	<u>0</u>
Sexual Battery	<u>0</u>	<u>0</u>	<u>0</u>	<u>0</u>	<u>0</u>	<u>0</u>	<u>0</u>

*The Aggravated Assault, Auto Theft,& Sexual Battery statistics reflect the total number of incidents, it does not indicate the total number of victims or vehicles.

The Highlighted numbers indicate zones with higher levels of activity.

Last UCR build date: 12/4/2017 10:27:00 PM

COMPSTAT REPORT

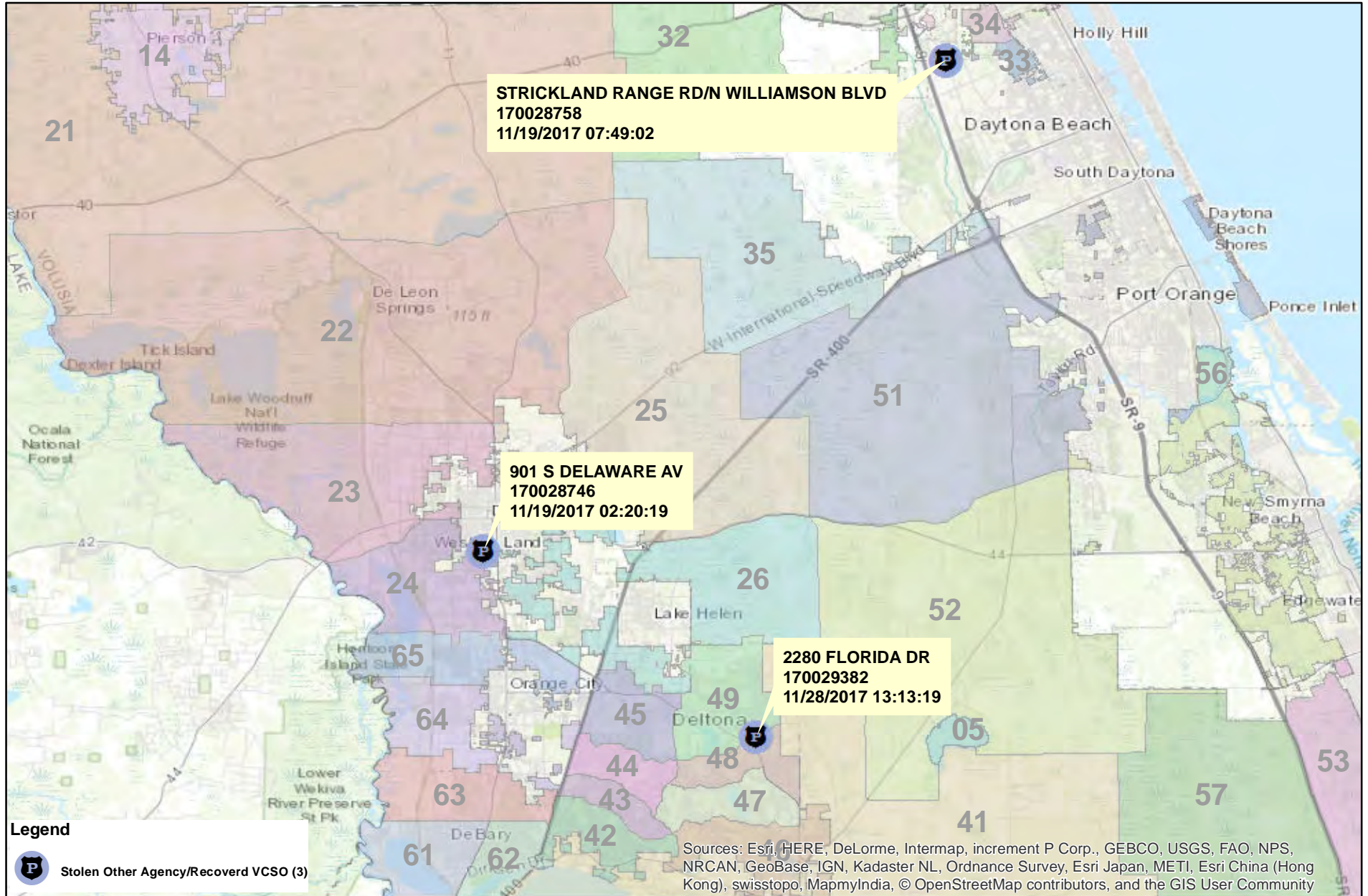


INVESTIGATIVE SERVICES SECTION

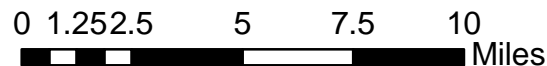
Period 17-24: November 19, 2017 thru December 02, 2017

Captain Brian Henderson

Agencywide Auto Recoveries 11/19/2017 thru 12/02/2017



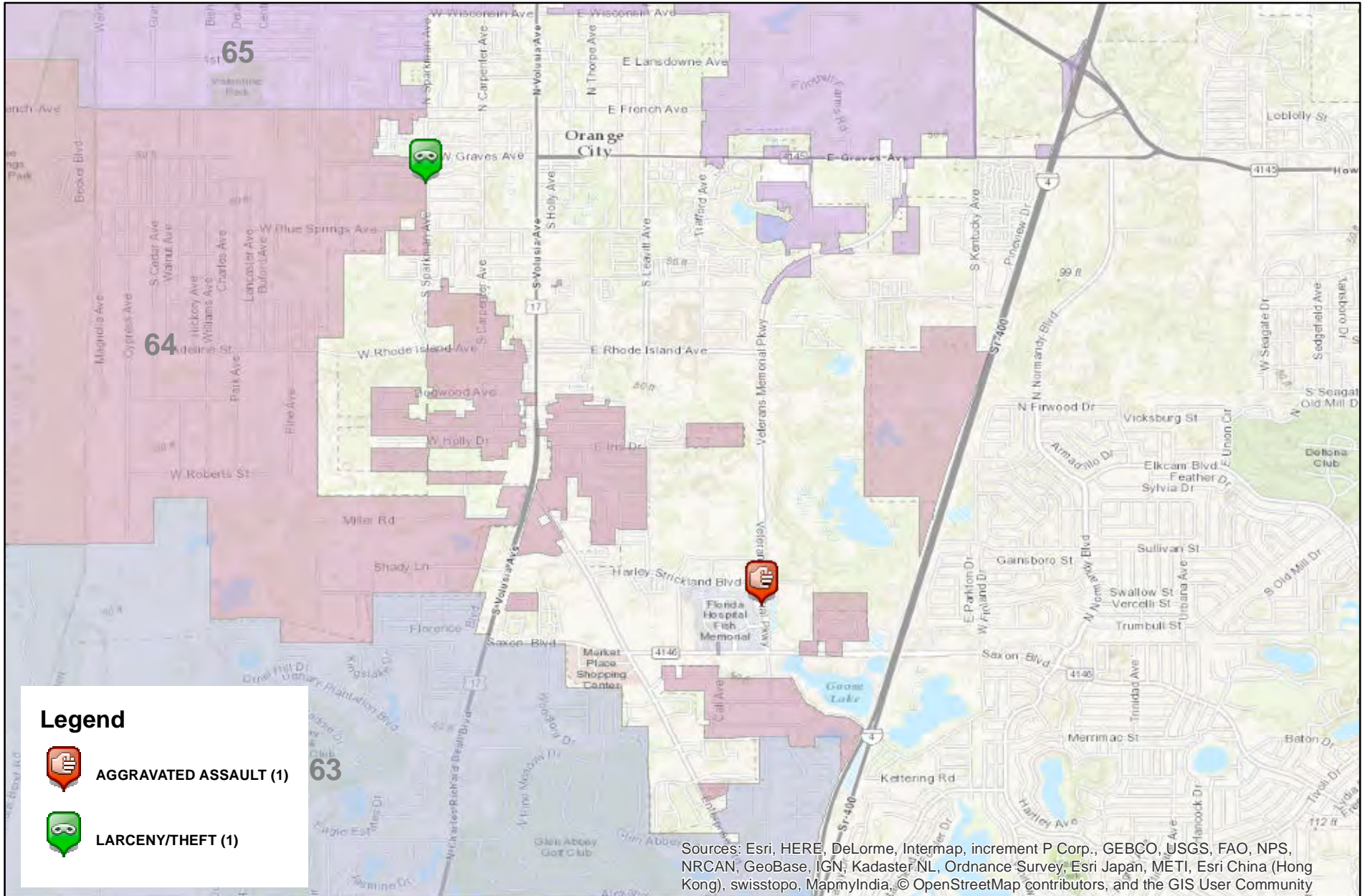
Prepared by: VC Crime Center
Crime Intelligence Analyst
Volusia County Sheriff's Office
Printed On: 12/5/2017




This is not a legal document.
Due to address incompatibilities, some incidents may not be represented and the information on this map should not be viewed as the legal representation of property boundaries, roads, facilities, etc.

District 6 Part I Arrests by Location

11/19/2017 thru 12/02/2017



Prepared by: VC Crime Center
 Crime Intelligence Analyst
 Volusia County Sheriff's Office
 Printed On: 12/5/2017

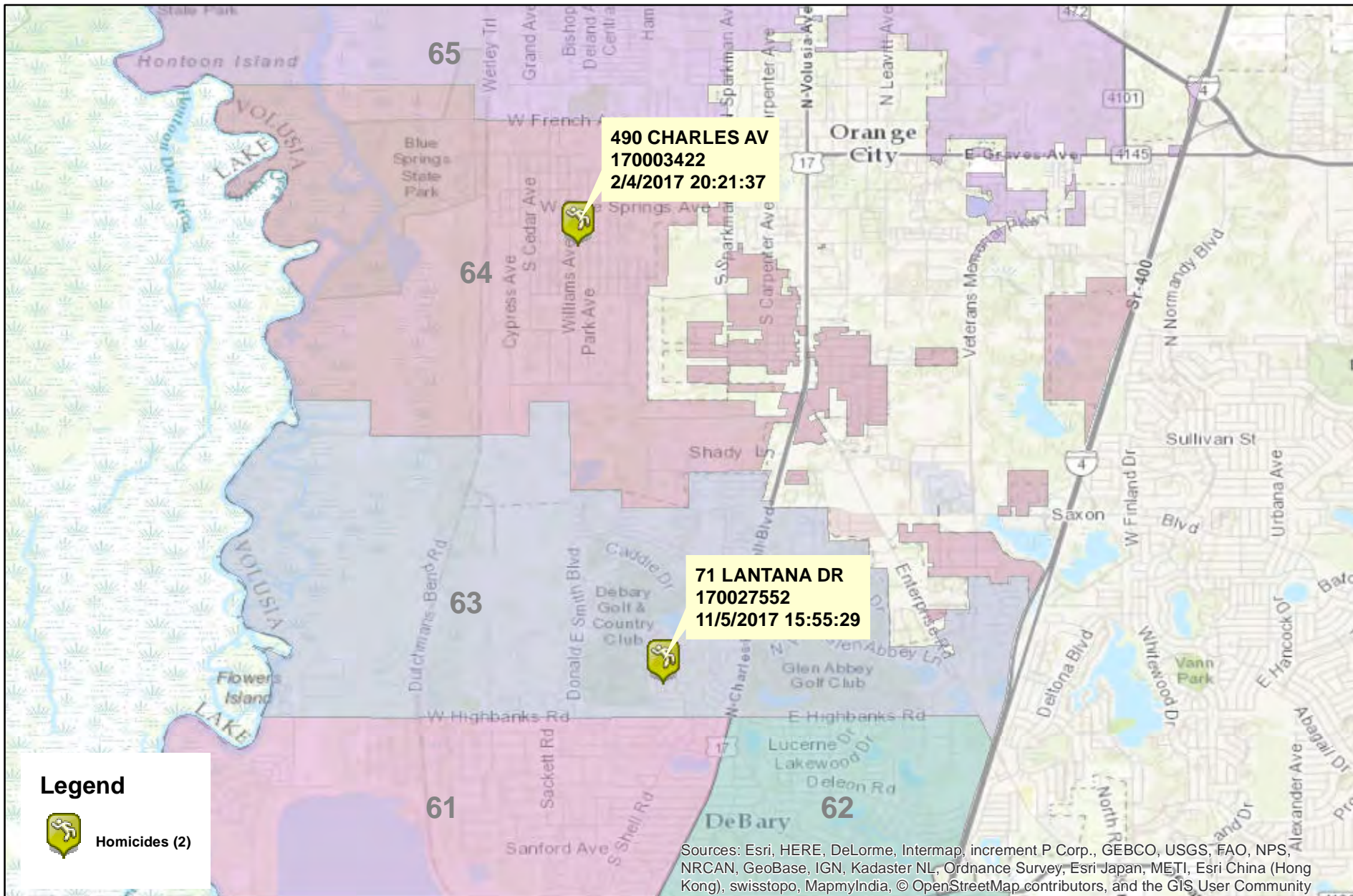


* Map reflects total number of Incidents and not total number of victims



This is not a legal document. due to address incompatibilities, some incidents may not be represented and the information on this map should not be viewed as the legal representation of property boundaries, roads, facilities. etc.

District 6 Homicides 2017



Prepared by: VC Crime Center
 Crime Intelligence Analyst
 Volusia County Sheriff's Office
 Printed On: 12/5/2017



* Map reflects total number of Incidents and not total number of victims



This is not a legal document. due to address incompatibilities, some incidents may not be represented and the information on this map should not be viewed as the legal representation of property boundaries, roads, facilities. etc.

COMPSTAT REPORT



CRIME STATISTICS – DISTRICT 2

Period 17-24: November 19, 2017 thru December 02, 2017

Captain Paul A. Adkins

COMPSTAT STATISTICAL CRIME COMPARISON TO PREVIOUS PERIODS

District 2	10/8/2017	11/19/2017		10/22/2017	11/19/2017		11/5/2017	11/19/2017		
Volusia County Sheriff's Office	10/21/2017	12/2/2017		11/4/2017	12/2/2017		11/18/2017	12/2/2017		3 Periods
VCSO Offense Data	Compstat 21	Compstat 24	% Change	Compstat 22	Compstat 24	% Change	Compstat 23	Compstat 24	% Change	Average % Change
Homicides	0	1	N/A	0	1	N/A	0	<u>1</u>	N/A	0%
Auto Thefts	7	6	-14%	2	6	200%	3	<u>6</u>	100%	95%
Total Burglaries	8	6	-25%	8	6	-25%	10	6	-40%	-30%
Residence	7	4	-43%	7	4	-43%	9	<u>4</u>	-56%	-47%
Non Residence	1	2	100%	1	2	100%	1	<u>2</u>	100%	100%
Total Larcenies	20	18	-10%	19	18	-5%	18	18	0%	-5%
Larcenies	16	12	-25%	14	12	-14%	11	<u>12</u>	9%	-10%
Larceny Carbreak	4	6	50%	3	6	100%	6	<u>6</u>	0%	50%
Larceny Shoplifting	0	0	0%	2	0	-100%	0	<u>0</u>	0%	-33%
Larceny Bicycle	0	0	0%	0	0	0%	1	<u>0</u>	-100%	-33%
Total Robberies	0	1	N/A	1	1	0%	1	1	0%	0%
Armed	0	1	N/A	0	1	N/A	1	<u>1</u>	0%	0%
Strongarmed	0	0	0%	1	0	-100%	0	<u>0</u>	0%	-33%
Total Agg. Assaults/Bat.	4	0	-100%	1	0	-100%	6	0	-100%	-100%
Agg. Assaults/Batteries	2	0	-100%	0	0	0%	3	<u>0</u>	-100%	-67%
Agg. Domestic Assault/Batteries	2	0	-100%	1	0	-100%	3	<u>0</u>	-100%	-100%
Person Shot	0	0	0%	0	0	0%	0	<u>0</u>	0%	0%
Total Sexual Bat.	4	1	-75%	1	1	0%	1	1	0%	-25%
Sexual Battery	1	0	-100%	0	0	0%	0	<u>0</u>	0%	-33%
Sexual Battery Child	3	1	-67%	1	1	0%	1	<u>1</u>	0%	-22%
Total Part One Crimes	43	33	-23%	32	33	3%	39	33	-15%	-12%
Part One Property Crimes	35	30	-14%	29	30	3%	31	<u>30</u>	-3%	-5%
Part One Person Crimes	8	3	-63%	3	3	0%	8	<u>3</u>	-63%	-42%
Total Calls For Service	1,101	825	-25%	985	825	-16%	929	825	-11%	-18%
Firearm Offenses	2	2	0%	1	2	100%	2	<u>2</u>	0%	33%
All Domestic Violence Cases	14	5	-64%	7	5	-29%	14	<u>5</u>	-64%	-52%

January 1, 2017 through December 2, 2017 compared to the same periods in 2015 and 2016

Volusia County Sheriff's Office	YTD	YTD	2015-2016	YTD	YTD	2016-2017	YTD	YTD	2015-2017	% OF
District 2	2015	2016	% Change	2016	2017	%Change	2015	2017	%Change	COUNTYWIDE
Homicides	3	1	-67%	1	2	100%	3	<u>2</u>	-33%	29%
Auto Thefts	50	88	76%	88	75	-15%	50	<u>75</u>	50%	31%
Total Burglaries	246	241	-2%	241	179	-26%	246	179	-27%	30%
Residence	181	179	-1%	179	142	-21%	181	<u>142</u>	-22%	28%
Non Residence	65	62	-5%	62	37	-40%	65	<u>37</u>	-43%	36%
Total Larcenies	502	606	21%	606	449	-26%	502	449	-11%	23%
Larcenies	345	331	-4%	331	308	-7%	345	<u>308</u>	-11%	25%
Larceny Carbreak	96	228	138%	228	97	-57%	96	<u>97</u>	1%	20%
Larceny Shoplifting	34	29	-15%	29	24	-17%	34	<u>24</u>	-29%	14%
Larceny Bicycle	27	18	-33%	18	20	11%	27	<u>20</u>	-26%	23%
Total Robberies	24	31	29%	31	32	3%	24	32	33%	29%
Armed	6	13	117%	13	10	-23%	6	<u>10</u>	67%	25%
Strongarmed	18	18	0%	18	22	22%	18	<u>22</u>	22%	31%
Total Agg. Assaults/Bat.	86	88	2%	88	68	-23%	86	68	-21%	N/A
Agg. Assaults/Batteries	49	56	14%	56	34	-39%	49	<u>34</u>	-31%	16%
Agg. Domestic Assault/Batteries	37	32	-14%	32	34	6%	37	<u>34</u>	-8%	19%
Person Shot	5	1	-80%	1	1	0%	5	<u>1</u>	-80%	4%
Total Sexual Bat.	26	26	0%	26	29	12%	26	29	12%	25%
Sexual Battery	5	12	140%	12	5	-58%	5	<u>5</u>	0%	13%
Sexual Battery Child	21	14	-33%	14	24	71%	21	<u>24</u>	14%	30%
Total Part One Crimes	937	1,081	15%	1,081	834	-23%	937	834	-11%	25%
Part One Property Crimes	798	935	17%	935	703	-25%	798	<u>703</u>	-12%	25%
Part One Person Crimes	139	146	5%	146	131	-10%	139	<u>131</u>	-6%	21%
Total Calls For Service	24,031	21,579	-10%	21,579	25,630	19%	24,031	25,630	7%	21%
Firearm Offenses	25	34	36%	34	26	-24%	25	<u>26</u>	4%	18%
All Domestic Violence Cases	308	307	0%	307	286	-7%	308	<u>286</u>	-7%	20%

NOTE: This Crime data is preliminary and subject to reclassification upon further investigation. The data above reflects the total number of offenses, it does not indicate the total number of incidents. There were incidents that did not code into either district. These are included in the Countywide Total. N/A = Not Applicable

Last UCR build date: 12/4/2017 10:27:00 PM

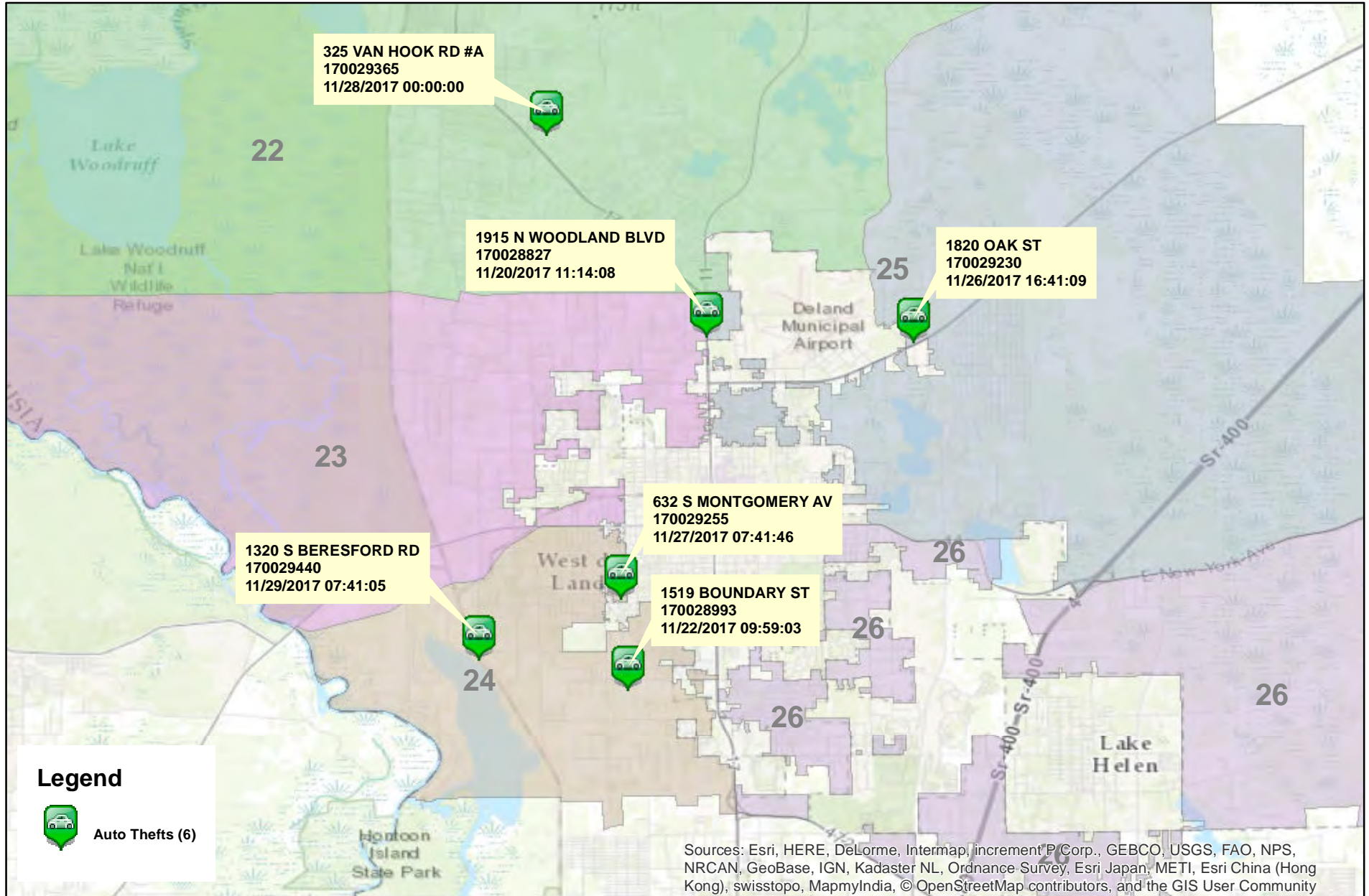
January 1, 2017 through December 2, 2017 compared to the same periods in 2015 and 2016

Volusia County Sheriff's Office District 2 Clearances	YTD 2015					YTD 2016					YTD 2017				
	Offense	Clrs	% Clr	Adult	Juv	Offense	Clrs	% Clr	Adult	Juv	Offense	Clrs	% Clr	Adult	Juv
Homicides	3	1	33%	1	0	1	0	0%	0	0	2	1	50%	1	0
Auto Thefts	50	17	34%	14	3	88	18	20%	14	4	75	27	36%	19	8
Total Burglaries	246	67	27%	57	10	241	56	23%	50	6	179	36	20%	30	6
Residence	181	50	28%	40	10	179	43	24%	37	6	142	28	20%	23	5
Non Residence	65	17	26%	17	0	62	13	21%	13	0	37	8	22%	7	1
Total Larcenies	502	134	27%	128	6	606	119	20%	104	15	449	98	22%	89	9
Larcenies	345	98	28%	95	3	331	81	24%	71	10	308	70	23%	63	7
Larceny Carbreak	96	12	13%	12	0	228	26	11%	22	4	97	15	15%	13	2
Larceny Shoplifting	34	17	50%	16	1	29	10	34%	9	1	24	10	42%	10	0
Larceny Bicycle	27	7	26%	5	2	18	2	11%	2	0	20	3	15%	3	0
Total Robberies	24	18	75%	15	3	31	22	71%	21	1	32	20	63%	17	3
Armed	6	3	50%	2	1	13	9	69%	9	0	10	4	40%	4	0
Strongarmed	18	15	83%	13	2	18	13	72%	12	1	22	16	73%	13	3
Total Agg. Assaults/Bat.	86	62	72%	56	6	88	56	64%	51	5	68	56	82%	50	6
Agg. Assaults/Batteries	49	34	69%	29	5	56	29	52%	25	4	34	23	68%	19	4
Agg. Domestic Assault/Batteries	37	28	76%	27	1	32	27	84%	26	1	34	33	97%	31	2
Person Shot	5	0	0%	0	0	1	1	100%	1	0	1	3	300%	2	1
Total Sexual Bat.	26	9	35%	6	3	26	19	73%	17	2	29	17	59%	14	3
Sexual Battery	5	3	60%	3	0	12	10	83%	10	0	5	5	100%	5	0
Sexual Battery Child	21	6	29%	3	3	14	9	64%	7	2	24	12	50%	9	3
Total Part One Crimes	937	308	33%	270	31	1,081	290	27%	257	33	834	255	31%	220	35
Part One Property Crimes	798	218	27%	199	19	935	193	21%	168	25	703	161	23%	138	23
Part One Person Crimes	139	90	65%	71	12	146	97	66%	89	8	131	94	72%	82	12

NOTE: This Crime data is preliminary and subject to reclassification upon further investigation. The data above reflects the total number of offenses, it does not indicate the total number of incidents.

Last UCR build date: 12/4/2017 10:27:00 PM

District 2 Sexual Batteries 11/19/2017 thru 12/02/2017



Prepared by: VC Crime Center
 Crime Intelligence Analyst
 Volusia County Sheriff's Office
 Printed On: 12/5/2017

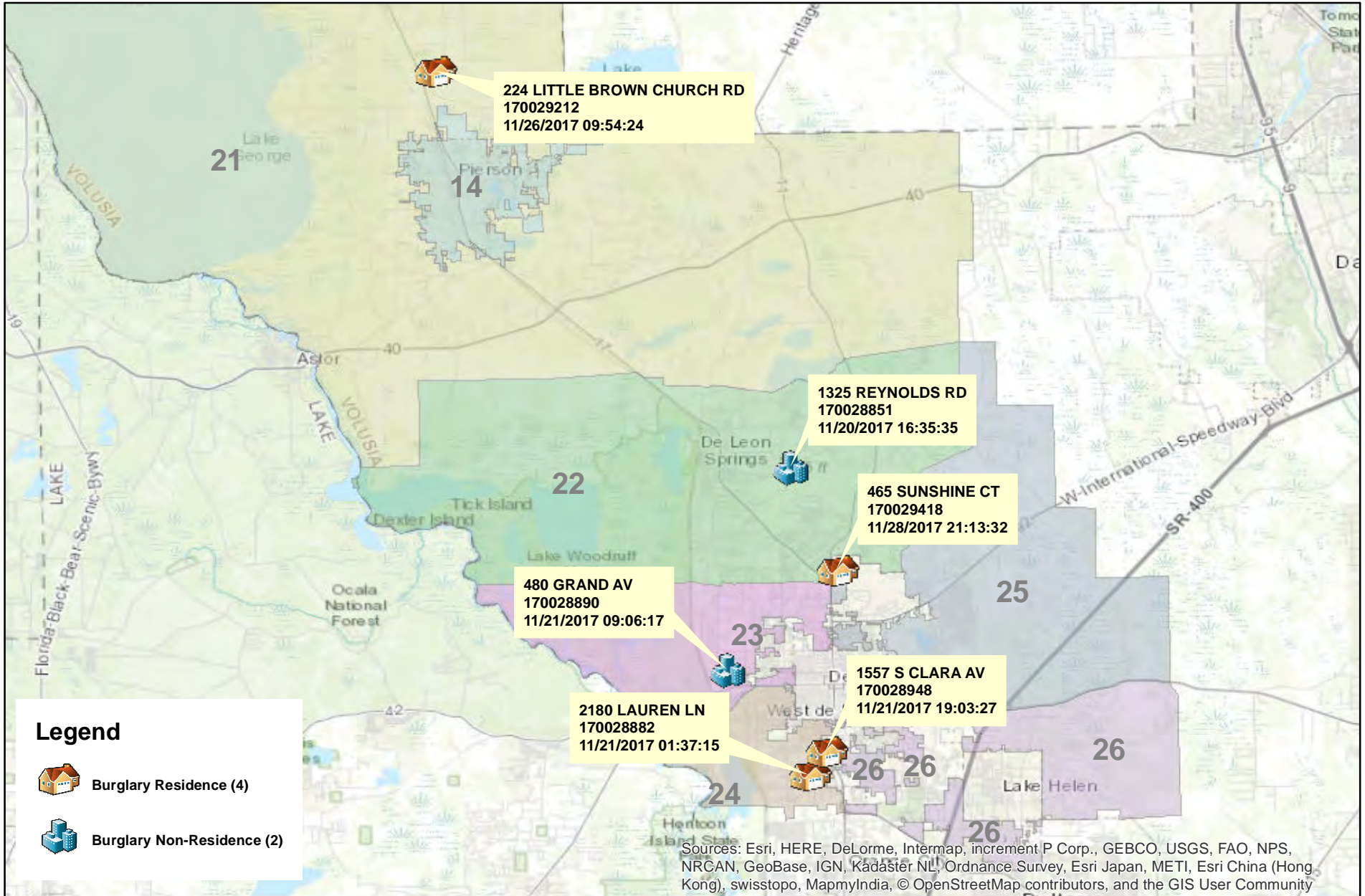
0 0.5 1 2 3 4 Miles
 * Map reflects total number of Incidents and not total number of victims



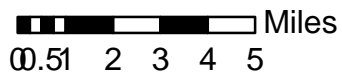
This is not a legal document. due to address incompatibilities, some incidents may not be represented and the information on this map should not be viewed as the legal representation of property boundaries, roads, facilities. etc.

District 2 Burglaries

11/19/2017 thru 12/02/2017



Prepared by: VC Crime Center
 Crime Intelligence Analyst
 Volusia County Sheriff's Office
 Printed On: 12/5/2017

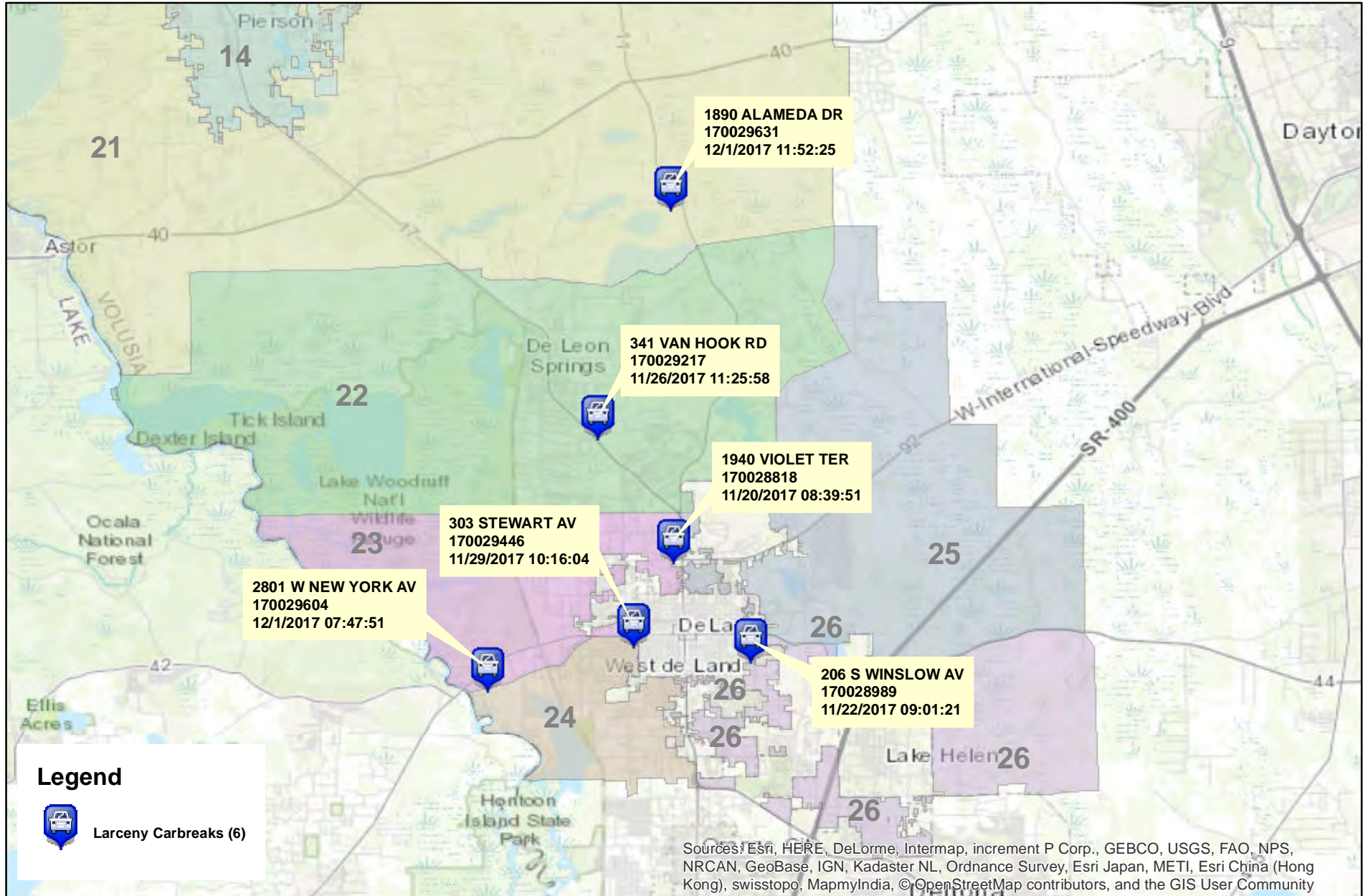


* Map reflects total number of Incidents and not total number of victims



This is not a legal document. due to address incompatibilities, some incidents may not be represented and the information on this map should not be viewed as the legal representation of property boundaries, roads, facilities. etc.

District 2 Larceny Carbreaks 11/19/2017 thru 12/02/2017



Prepared by: VC Crime Center
Crime Intelligence Analyst
Volusia County Sheriff's Office
Printed On: 12/5/2017

00.51 2 3 4 5 Miles

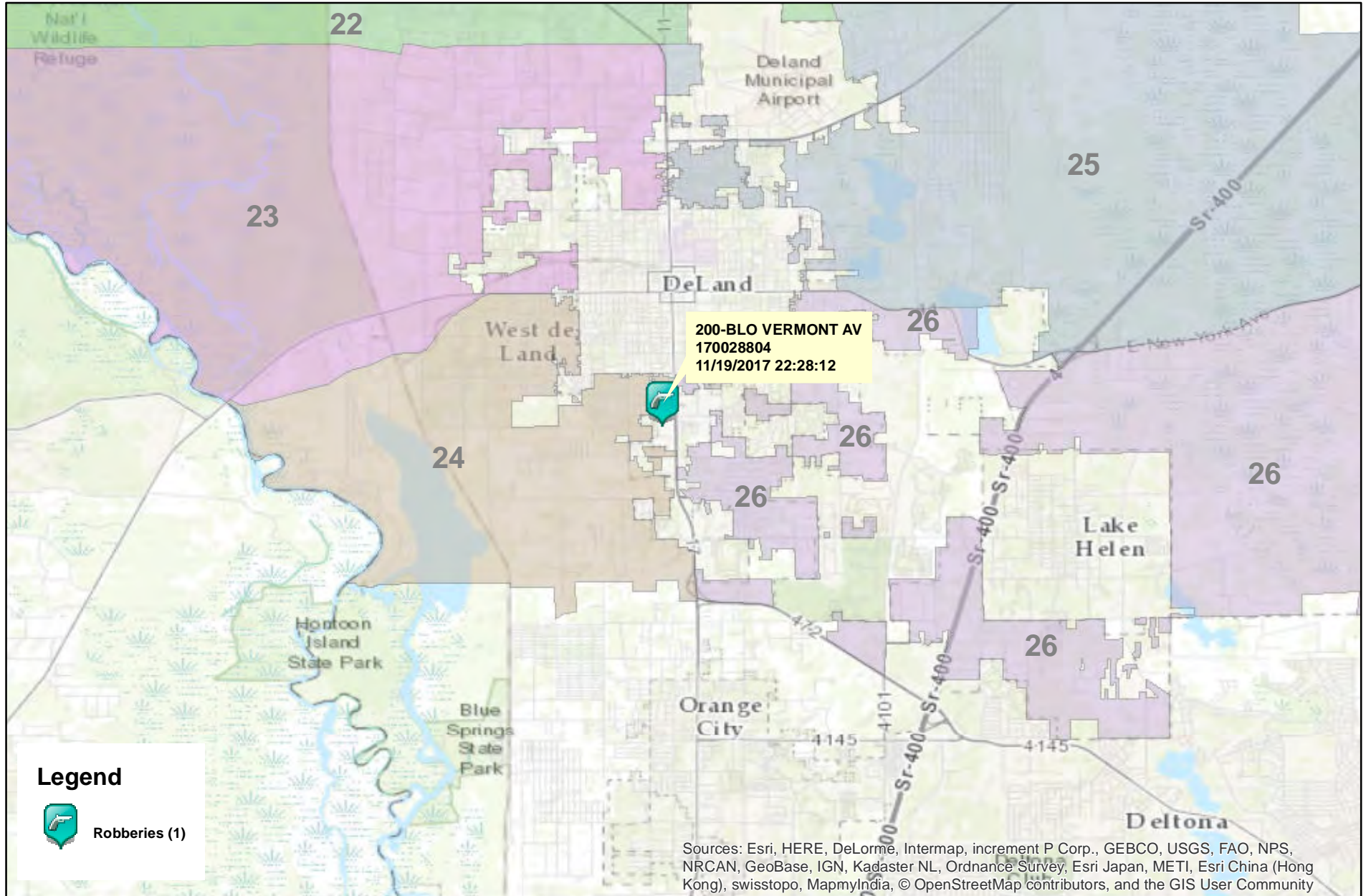
* Map reflects total number of Incidents and not total number of victims



This is not a legal document. due to address incompatibilities, some incidents may not be represented and the information on this map should not be viewed as the legal representation of property boundaries, roads, facilities. etc.

District 2 Robberies

11/19/2017 thru 12/02/2017



Prepared by: VC Crime Center
Crime Intelligence Analyst
Volusia County Sheriff's Office
Printed On: 12/5/2017

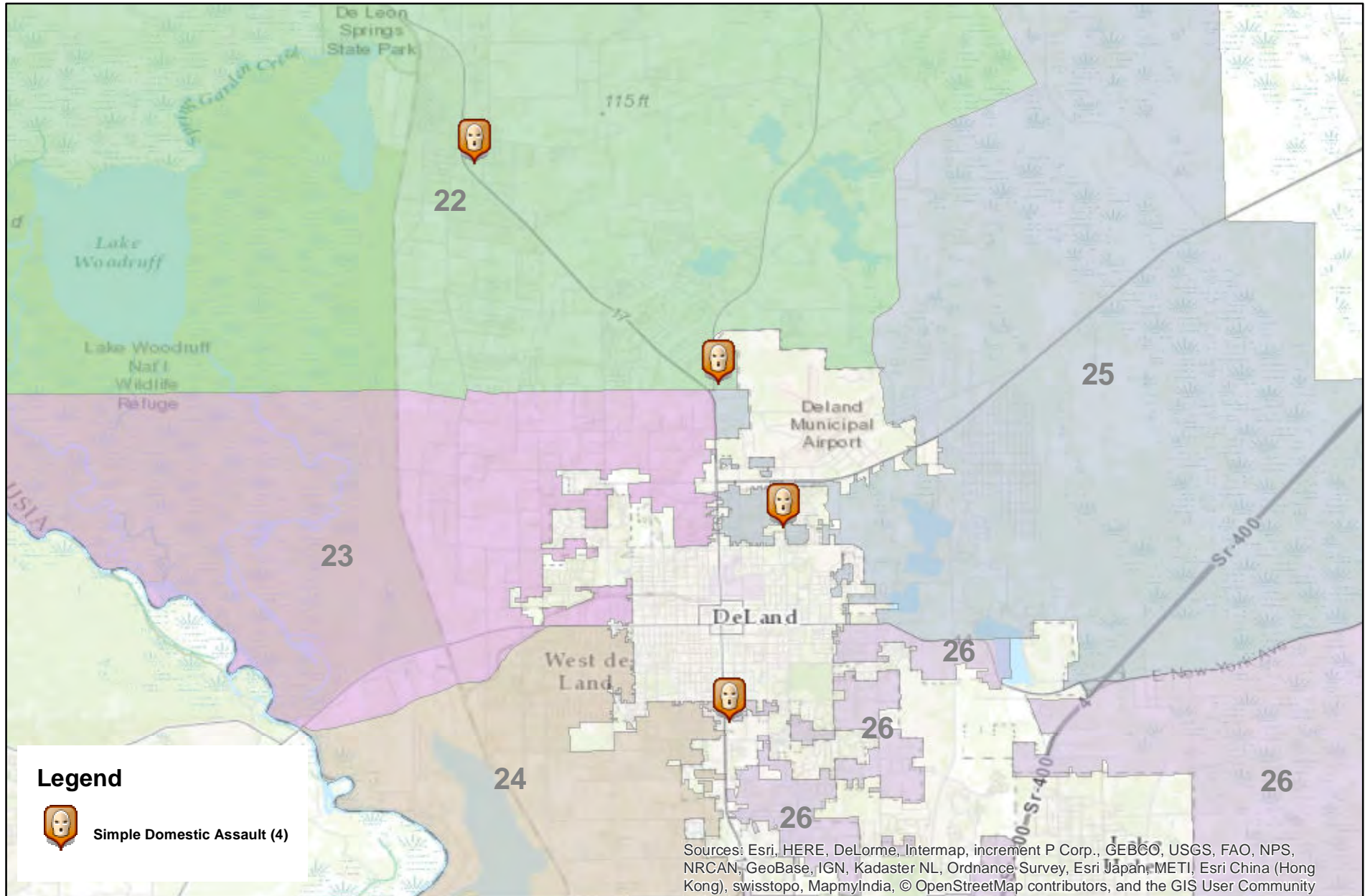


* Map reflects total number of Incidents and not total number of victims



This is not a legal document.
due to address incompatibilities, some incidents may not be represented and the information on this map should not be viewed as the legal representation of property boundaries, roads, facilities. etc.

District 2 Domestic Assaults and Batteries 11/19/2017 thru 12/02/2017



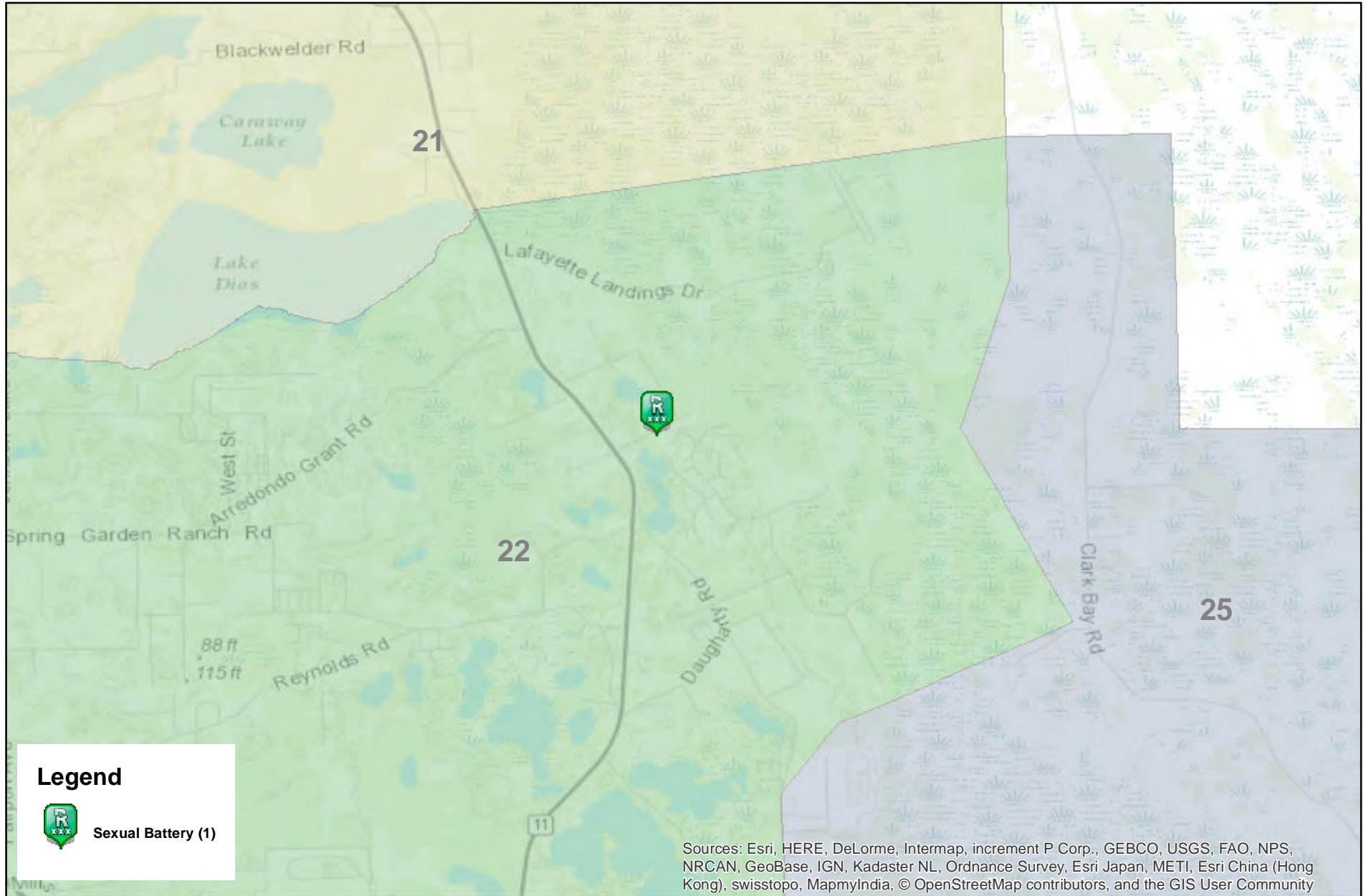
Prepared by: VC Crime Center
Crime Intelligence Analyst
Volusia County Sheriff's Office
Printed On: 12/5/2017

0 0.5 1 2 3 4 Miles
* Map reflects total number of Incidents and not total number of victims



This is not a legal document.
due to address incompatibilities, some incidents may not be represented and the information on this map should not be viewed as the legal representation of property boundaries, roads, facilities, etc.

District 2 Sexual Batteries 11/19/2017 thru 12/02/2017



Prepared by: VC Crime Center
Crime Intelligence Analyst
Volusia County Sheriff's Office
Printed On: 12/5/2017

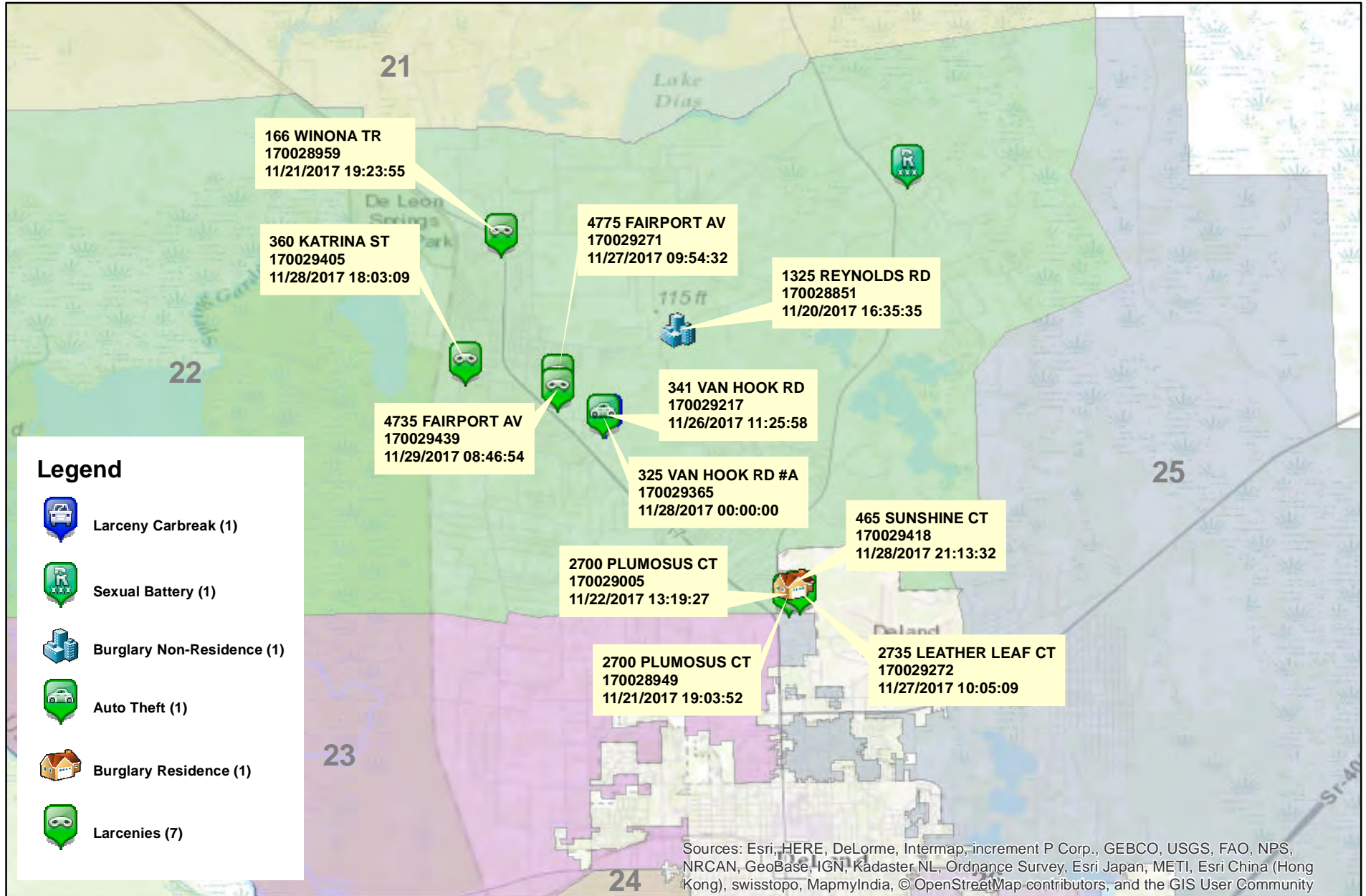
0 0.5 1 2 Miles
* Map reflects total number of Incidents and not total number of victims



This is not a legal document.
due to address incompatibilities, some
incidents may not be represented and
the information on this map should not be
viewed as the legal representation of
property boundaries, roads, facilities. etc.

District 2 Hot Zone 22

11/19/2017 thru 12/02/2017



Prepared by: VC Crime Center
 Crime Intelligence Analyst
 Volusia County Sheriff's Office
 Printed On: 12/5/2017

0 0.5 1 2 3 Miles
 * Map reflects total number of Incidents and not total number of victims



This is not a legal document. due to address incompatibilities, some incidents may not be represented and the information on this map should not be viewed as the legal representation of property boundaries, roads, facilities. etc.

District 2 - Part 1 Crimes by Zone 11/19/2017 through 12/02/2017

Volusia County Sheriff's Office	Total	21	22	23	24	25	26	CT
Total	<u>33</u>	<u>2</u>	<u>13</u>	<u>4</u>	<u>10</u>	<u>3</u>	<u>1</u>	<u>0</u>
Aggravated Assaults	<u>0</u>	<u>0</u>	<u>0</u>	<u>0</u>	<u>0</u>	<u>0</u>	<u>0</u>	<u>0</u>
Auto Thefts	<u>6</u>	<u>0</u>	<u>1</u>	<u>0</u>	<u>3</u>	<u>2</u>	<u>0</u>	<u>0</u>
Burglary Non-Residence	<u>2</u>	<u>0</u>	<u>1</u>	<u>1</u>	<u>0</u>	<u>0</u>	<u>0</u>	<u>0</u>
Burglary Residence	<u>4</u>	<u>1</u>	<u>1</u>	<u>0</u>	<u>2</u>	<u>0</u>	<u>0</u>	<u>0</u>
Homicide	<u>1</u>	<u>0</u>	<u>0</u>	<u>0</u>	<u>1</u>	<u>0</u>	<u>0</u>	<u>0</u>
Larceny All Other	<u>12</u>	<u>1</u>	<u>7</u>	<u>0</u>	<u>3</u>	<u>1</u>	<u>0</u>	<u>0</u>
Larceny Carbreak	<u>6</u>	<u>0</u>	<u>2</u>	<u>3</u>	<u>0</u>	<u>0</u>	<u>1</u>	<u>0</u>
Larceny Shoplifting	<u>0</u>	<u>0</u>	<u>0</u>	<u>0</u>	<u>0</u>	<u>0</u>	<u>0</u>	<u>0</u>
Robbery Armed	<u>1</u>	<u>0</u>	<u>0</u>	<u>0</u>	<u>1</u>	<u>0</u>	<u>0</u>	<u>0</u>
Robbery Strongarmed	<u>0</u>	<u>0</u>	<u>0</u>	<u>0</u>	<u>0</u>	<u>0</u>	<u>0</u>	<u>0</u>
Sexual Battery	<u>1</u>	<u>0</u>	<u>1</u>	<u>0</u>	<u>0</u>	<u>0</u>	<u>0</u>	<u>0</u>

*The Aggravated Assault, Auto Theft,& Sexual Battery statistics reflect the total number of incidents, it does not indicate the total number of victims or vehicles.

The Highlighted numbers indicate zones with higher levels of activity.

Last UCR build date: 12/4/2017 10:27:00 PM

COMPSTAT REPORT

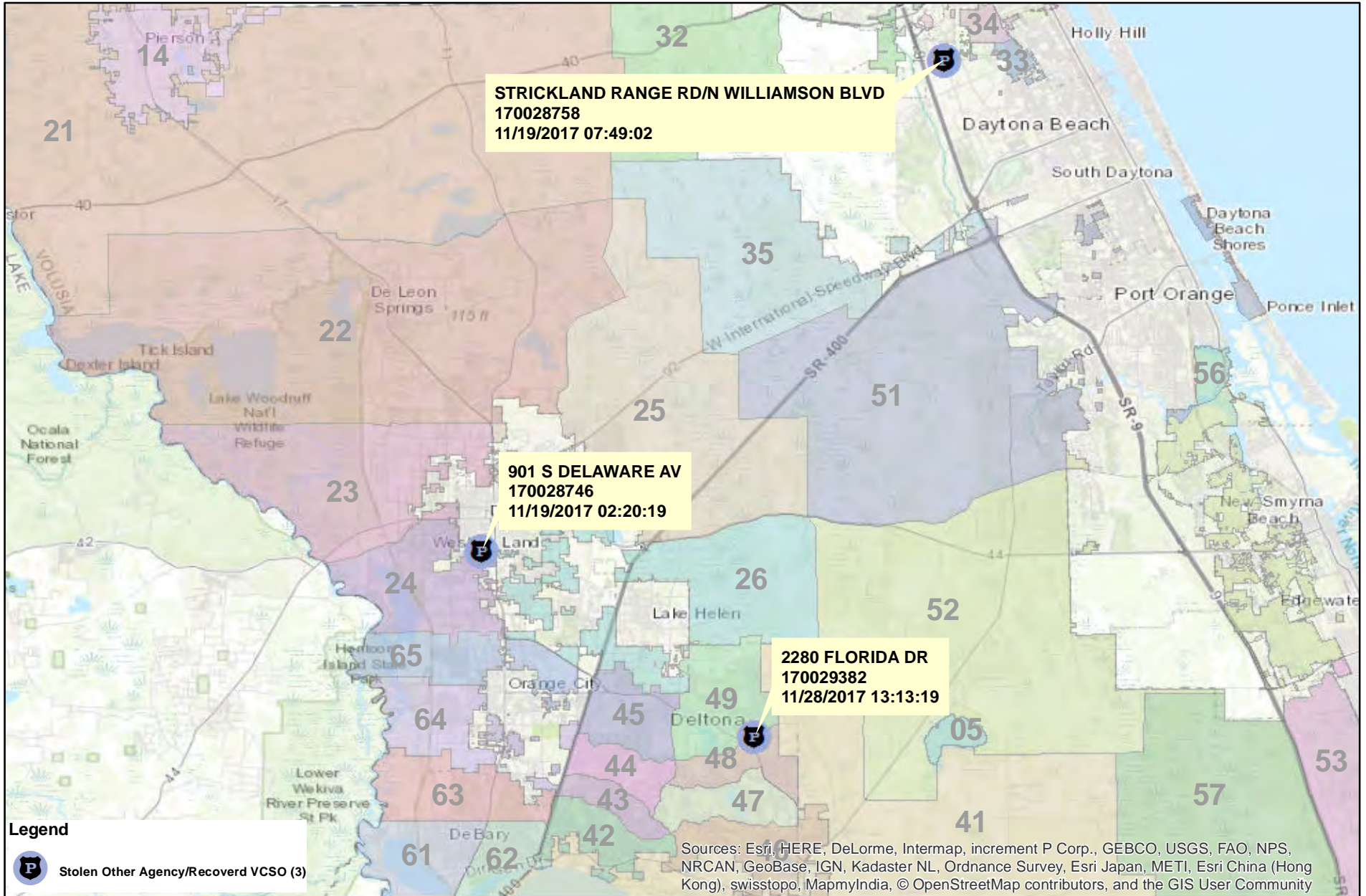


INVESTIGATIVE SERVICES SECTION

Period 17-24: November 19, 2017 thru December 02, 2017

Captain Brian Henderson

Agencywide Auto Recoveries 11/19/2017 thru 12/02/2017



Prepared by: VC Crime Center
Crime Intelligence Analyst
Volusia County Sheriff's Office
Printed On: 12/5/2017

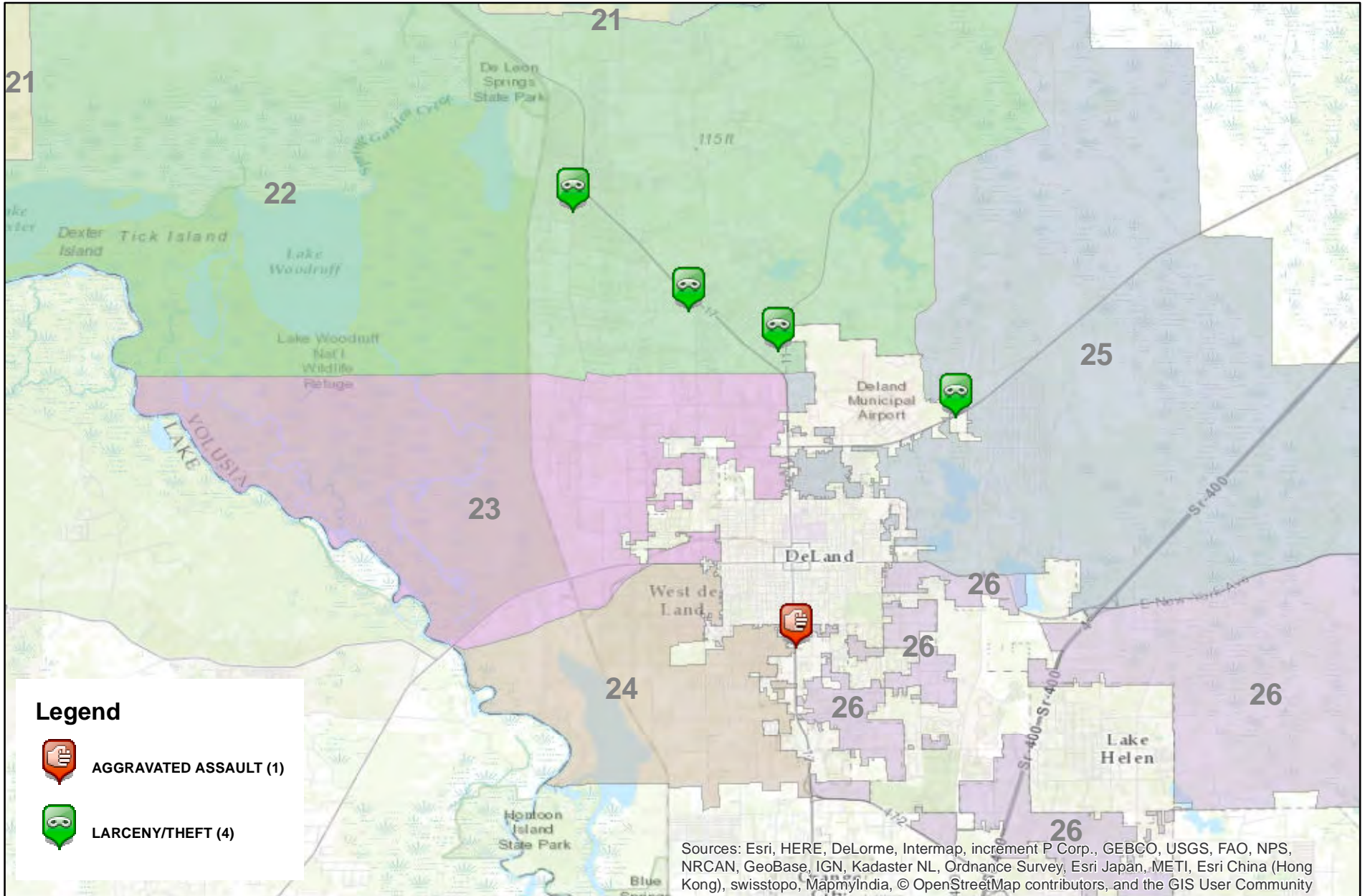
0 1.25 2.5 5 7.5 10 Miles



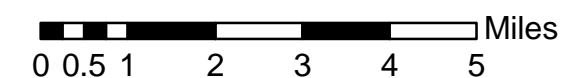
This is not a legal document.
Due to address incompatibilities, some incidents may not be represented and the information on this map should not be viewed as the legal representation of property boundaries, roads, facilities, etc.

District 2 Part I Arrests by Location

11/19/2017 thru 12/02/2017



Prepared by: VC Crime Center
 Crime Intelligence Analyst
 Volusia County Sheriff's Office
 Printed On: 12/5/2017



* Map reflects total number of Incidents and not total number of victims



This is not a legal document. due to address incompatibilities, some incidents may not be represented and the information on this map should not be viewed as the legal representation of property boundaries, roads, facilities. etc.

District 2 Homicides 2017



Prepared by: VC Crime Center
 Crime Intelligence Analyst
 Volusia County Sheriff's Office
 Printed On: 12/5/2017

0 0.175 0.35 Miles
 * Map reflects total number of incidents and not total number of victims



This is not a legal document. due to address incompatibilities, some incidents may not be represented and the information on this map should not be viewed as the legal representation of property boundaries, roads, facilities. etc.

COMPSTAT REPORT



EAST VOLUSIA

Period 17-24: November 19, 2017 thru December 02, 2017

Sheriff Michael J. Chitwood

Chief Deputy John W. Creamer

COMPSTAT REPORT



CRIME STATISTICS - DISTRICT 3 NORTH

Period 17-24: November 19, 2017 thru December 02, 2017

Captain Shane Summers

January 1, 2017 through December 2, 2017 compared to the same periods in 2015 and 2016

Volusia County Sheriff's Office	YTD	YTD	2015-2016	YTD	YTD	2016-2017	YTD	YTD	2015-2017	% OF
District 3 North	2015	2016	% Change	2016	2017	%Change	2015	2017	%Change	COUNTYWIDE
Homicides	0	0	0%	0	0	0%	0	<u>0</u>	0%	0%
Auto Thefts	53	36	-32%	36	42	17%	53	<u>42</u>	-21%	18%
Total Burglaries	132	117	-11%	117	93	-21%	132	93	-30%	15%
Residence	99	106	7%	106	75	-29%	99	<u>75</u>	-24%	15%
Non Residence	33	11	-67%	11	18	64%	33	<u>18</u>	-45%	17%
Total Larcenies	395	374	-5%	374	308	-18%	395	308	-22%	16%
Larcenies	214	208	-3%	208	180	-13%	214	<u>180</u>	-16%	15%
Larceny Carbreak	130	129	-1%	129	76	-41%	130	<u>76</u>	-42%	16%
Larceny Shoplifting	27	18	-33%	18	37	106%	27	<u>37</u>	37%	22%
Larceny Bicycle	24	19	-21%	19	15	-21%	24	<u>15</u>	-38%	17%
Total Robberies	8	4	-50%	4	16	300%	8	16	100%	14%
Armed	4	2	-50%	2	3	50%	4	<u>3</u>	-25%	8%
Strongarmed	4	2	-50%	2	13	550%	4	<u>13</u>	225%	18%
Total Agg. Assaults/Bat.	94	51	-46%	51	61	20%	94	61	-35%	N/A
Agg. Assaults/Batteries	46	30	-35%	30	40	33%	46	<u>40</u>	-13%	18%
Agg. Domestic Assault/Batteries	48	21	-56%	21	21	0%	48	<u>21</u>	-56%	12%
Person Shot	2	2	0%	2	5	150%	2	<u>5</u>	150%	21%
Total Sexual Bat.	16	20	25%	20	17	-15%	16	17	6%	14%
Sexual Battery	6	6	0%	6	6	0%	6	<u>6</u>	0%	16%
Sexual Battery Child	10	14	40%	14	11	-21%	10	<u>11</u>	10%	14%
Total Part One Crimes	698	602	-14%	602	537	-11%	698	537	-23%	16%
Part One Property Crimes	580	527	-9%	527	443	-16%	580	<u>443</u>	-24%	16%
Part One Person Crimes	118	75	-36%	75	94	25%	118	<u>94</u>	-20%	15%
Total Calls For Service	17,664	17,084	-3%	17,084	17,379	2%	17,664	17,379	-2%	14%
Firearm Offenses	10	7	-30%	7	18	157%	10	<u>18</u>	80%	13%
All Domestic Violence Cases	202	194	-4%	194	190	-2%	202	<u>190</u>	-6%	14%

NOTE: This Crime data is preliminary and subject to reclassification upon further investigation. The data above reflects the total number of offenses, it does not indicate the total number of incidents. There were incidents that did not code into either district. These are included in the Countywide Total. N/A = Not Applicable

Last UCR build date: 12/4/2017 10:27:00 PM

January 1, 2017 through December 2, 2017 compared to the same periods in 2015 and 2016

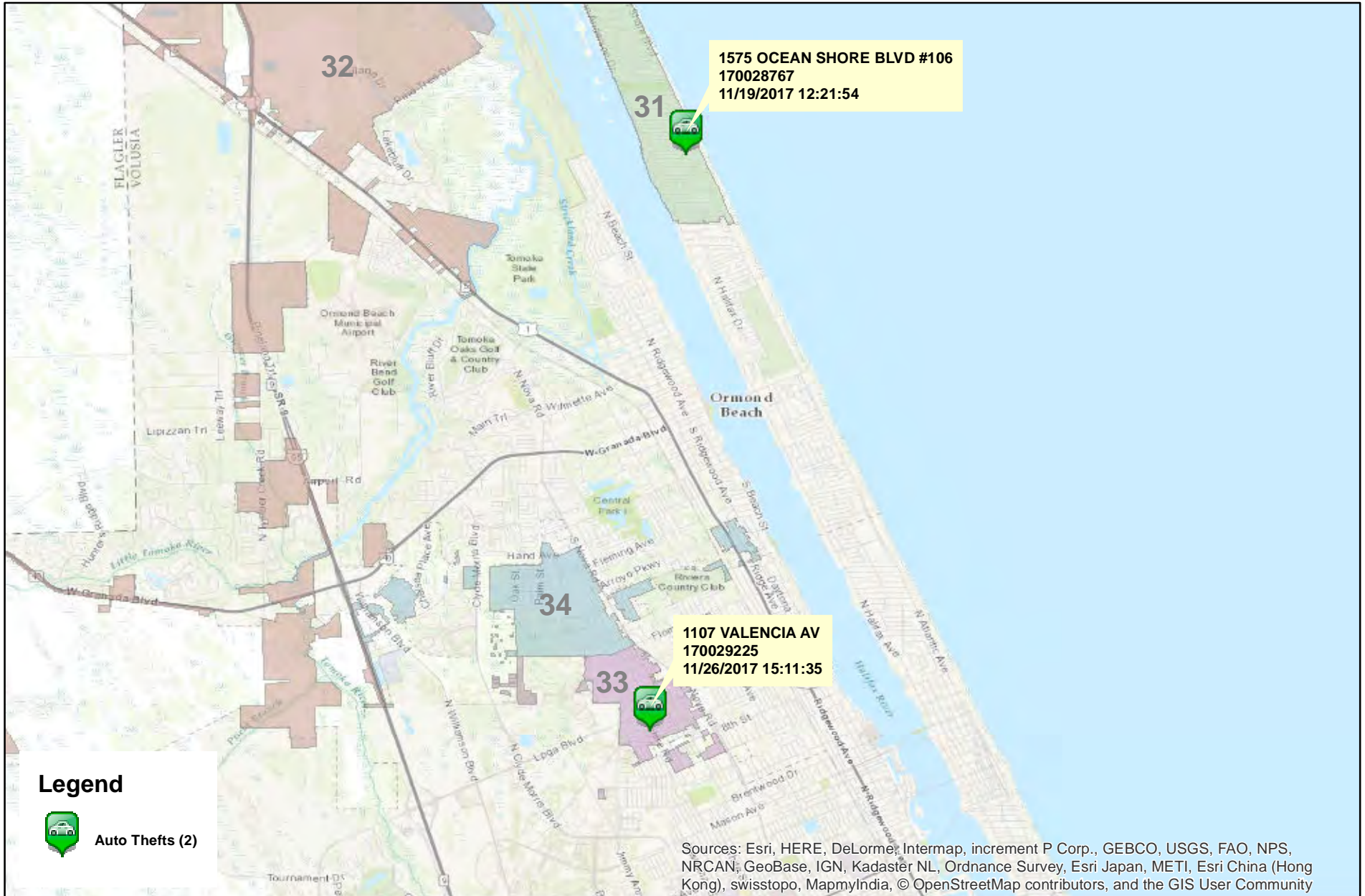
Volusia County Sheriff's Office District 3 North Clearances	YTD 2015					YTD 2016					YTD 2017				
	Offense	Clrs	% Clr	Adult	Juv	Offense	Clrs	% Clr	Adult	Juv	Offense	Clrs	% Clr	Adult	Juv
Homicides	0	1	N/A	1	0	0	0	0%	0	0	0	0	0%	0	0
Auto Thefts	53	14	26%	13	1	36	8	22%	8	0	42	10	24%	10	0
Total Burglaries	132	37	28%	34	3	117	24	21%	22	2	93	24	26%	23	1
Residence	99	31	31%	28	3	106	24	23%	22	2	75	20	27%	20	0
Non Residence	33	6	18%	6	0	11	0	0%	0	0	18	4	22%	3	1
Total Larcenies	395	78	20%	56	22	374	72	19%	66	6	308	70	23%	65	5
Larcenies	214	44	21%	33	11	208	49	24%	45	4	180	40	22%	39	1
Larceny Carbreak	130	19	15%	10	9	129	7	5%	7	0	76	10	13%	8	2
Larceny Shoplifting	27	12	44%	12	0	18	12	67%	11	1	37	18	49%	17	1
Larceny Bicycle	24	3	13%	1	2	19	4	21%	3	1	15	2	13%	1	1
Total Robberies	8	5	63%	5	0	4	3	75%	3	0	16	11	69%	11	0
Armed	4	2	50%	2	0	2	1	50%	1	0	3	0	0%	0	0
Strongarmed	4	3	75%	3	0	2	2	100%	2	0	13	11	85%	11	0
Total Agg. Assaults/Bat.	94	81	86%	74	7	51	42	82%	41	1	61	44	72%	44	0
Agg. Assaults/Batteries	46	36	78%	30	6	30	24	80%	24	0	40	27	68%	27	0
Agg. Domestic Assault/Batteries	48	45	94%	44	1	21	18	86%	17	1	21	17	81%	17	0
Person Shot	2	1	50%	1	0	2	1	50%	1	0	5	3	60%	3	0
Total Sexual Bat.	16	8	50%	7	1	20	9	45%	7	2	17	8	47%	8	0
Sexual Battery	6	3	50%	3	0	6	3	50%	3	0	6	1	17%	1	0
Sexual Battery Child	10	5	50%	4	1	14	6	43%	4	2	11	7	64%	7	0
Total Part One Crimes	698	224	32%	172	34	602	158	26%	147	11	537	167	31%	161	6
Part One Property Crimes	580	129	22%	103	26	527	104	20%	96	8	443	104	23%	98	6
Part One Person Crimes	118	95	81%	69	8	75	54	72%	51	3	94	63	67%	63	0

NOTE: This Crime data is preliminary and subject to reclassification upon further investigation. The data above reflects the total number of offenses, it does not indicate the total number of incidents.

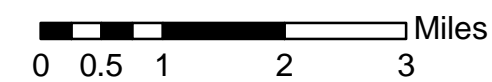
Last UCR build date: 12/4/2017 10:27:00 PM

District 3 North Auto Thefts

11/19/2017 thru 12/02/2017



Prepared by: VC Crime Center
 Crime Intelligence Analyst
 Volusia County Sheriff's Office
 Printed On: 12/5/2017



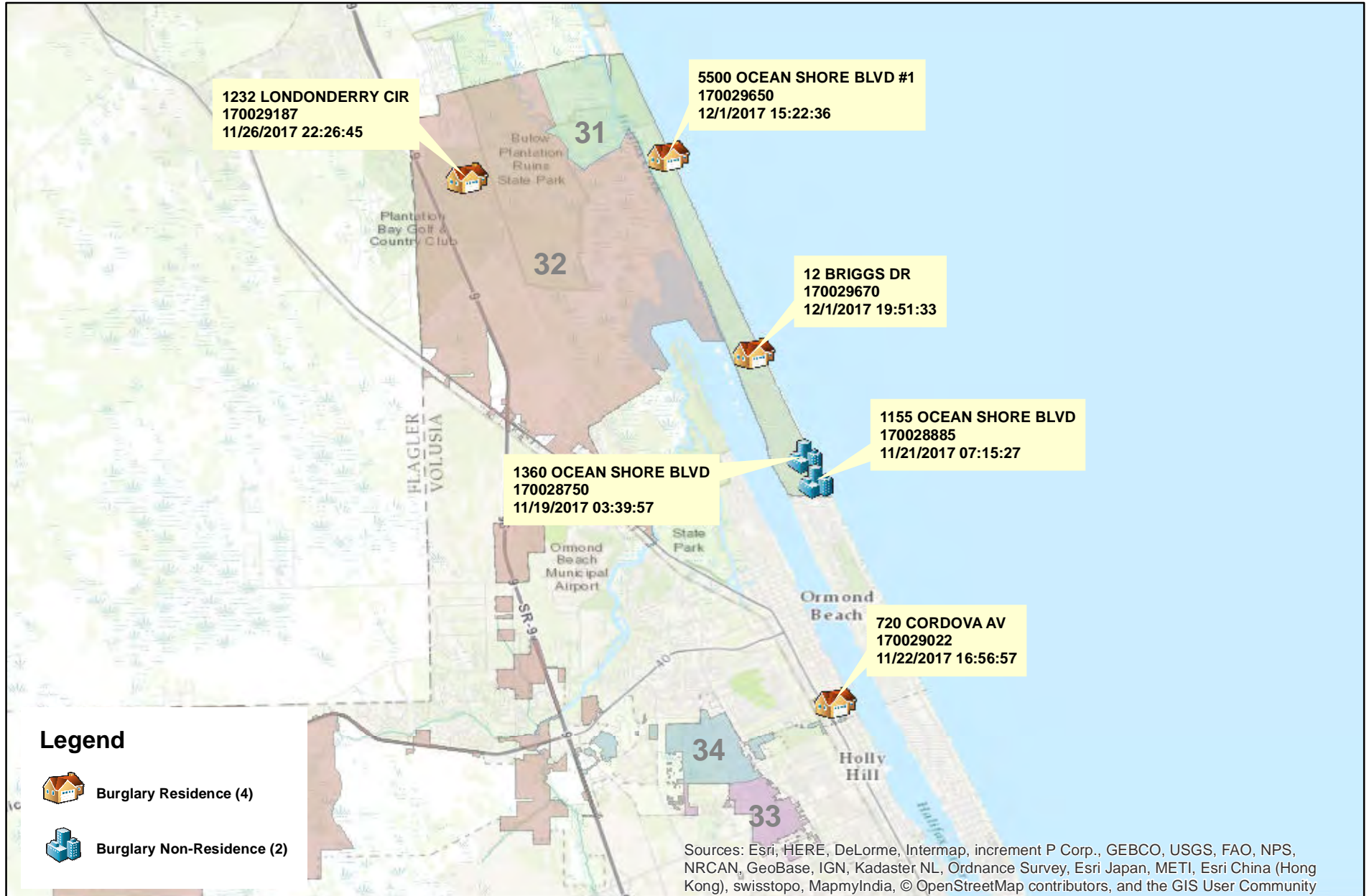
* Map reflects total number of Incidents and not total number of victims



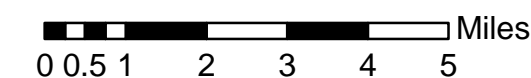
This is not a legal document. due to address incompatibilities, some incidents may not be represented and the information on this map should not be viewed as the legal representation of property boundaries, roads, facilities. etc.

District 3 North Burglaries

11/19/2017 thru 12/02/2017



Prepared by: VC Crime Center
 Crime Intelligence Analyst
 Volusia County Sheriff's Office
 Printed On: 12/5/2017

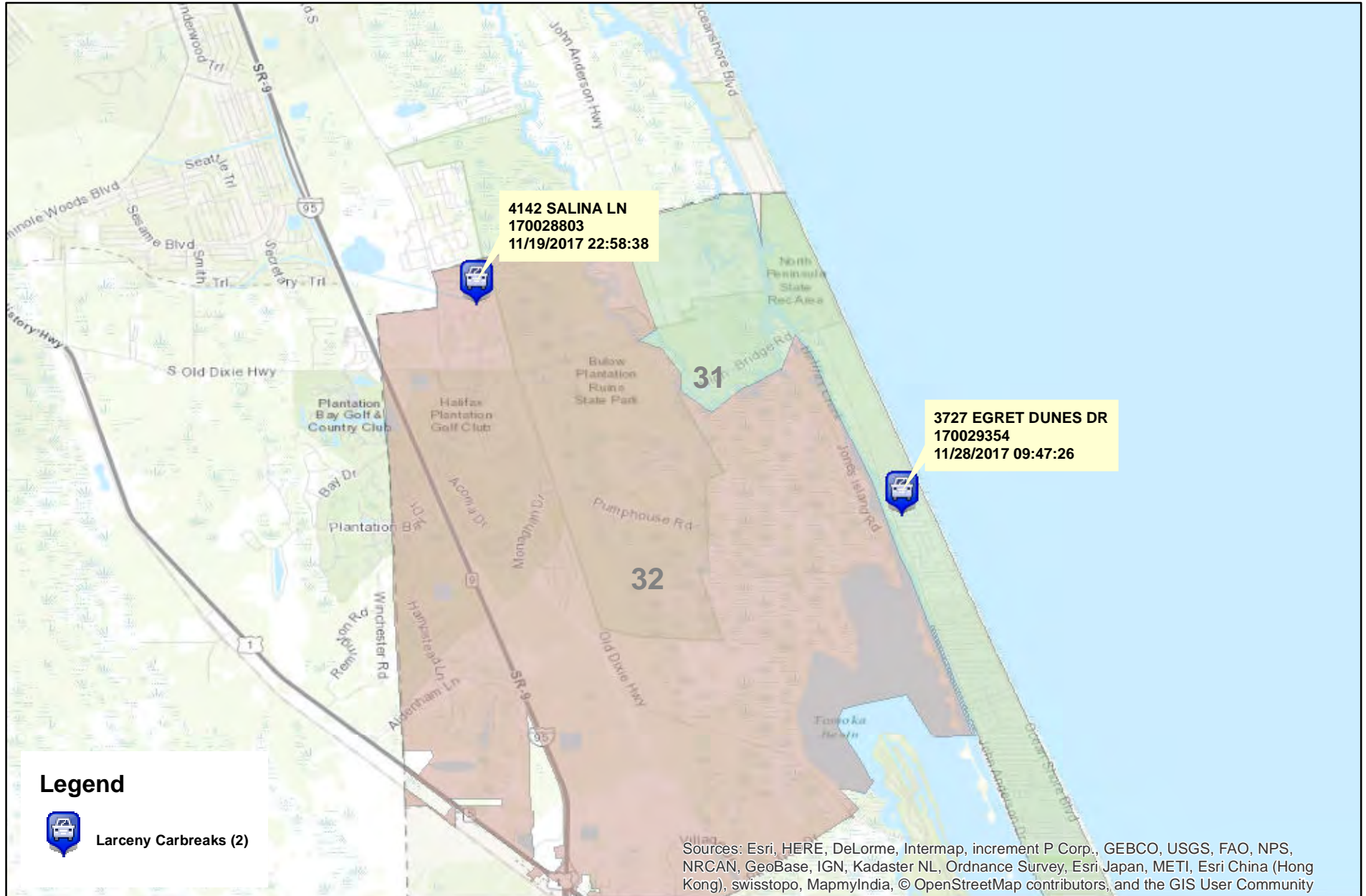


* Map reflects total number of Incidents and not total number of victims



This is not a legal document. due to address incompatibilities, some incidents may not be represented and the information on this map should not be viewed as the legal representation of property boundaries, roads, facilities. etc.

District 3 North Larceny Carbreaks 11/19/2017 thru 12/02/2017



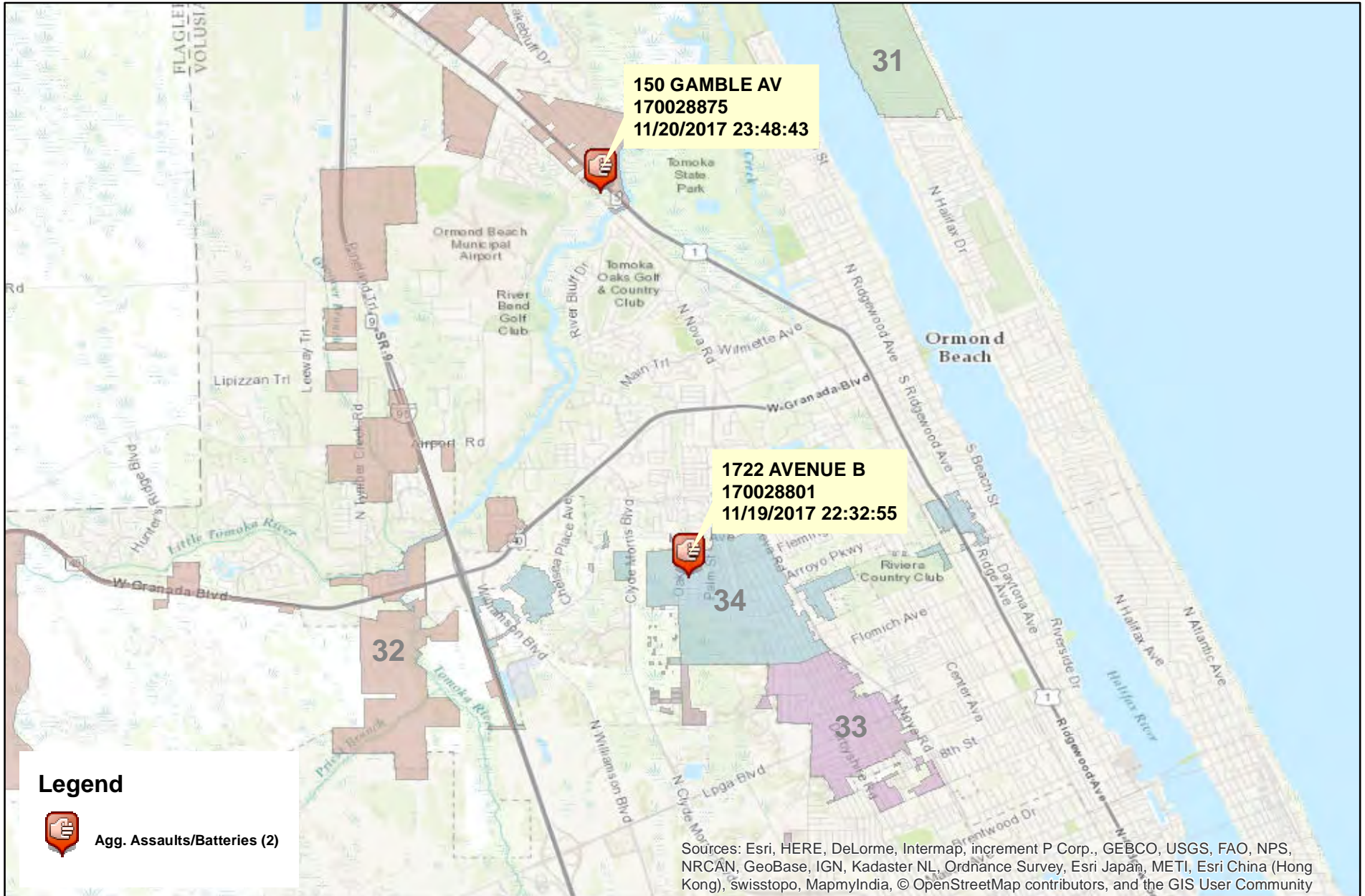
Prepared by: VC Crime Center
Crime Intelligence Analyst
Volusia County Sheriff's Office
Printed On: 12/5/2017

0 0.5 1 2 Miles
* Map reflects total number of Incidents and not total number of victims



This is not a legal document.
due to address incompatibilities, some incidents may not be represented and the information on this map should not be viewed as the legal representation of property boundaries, roads, facilities, etc.

District 3 North Aggravated Assaults and Batteries 11/19/2017 thru 12/02/2017



Prepared by: VC Crime Center
Crime Intelligence Analyst
Volusia County Sheriff's Office
Printed On: 12/5/2017



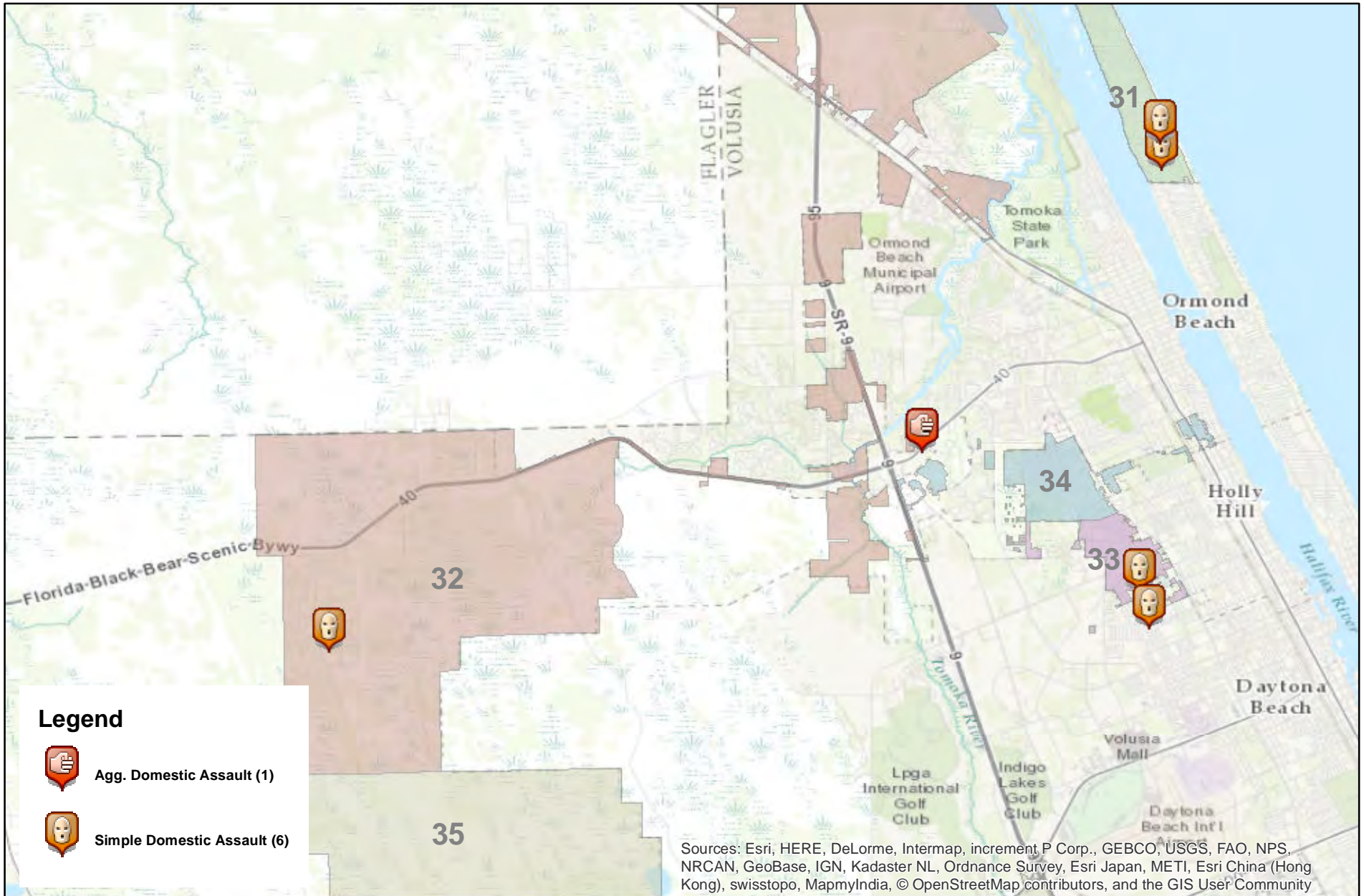
* Map reflects total number of Incidents and not total number of victims



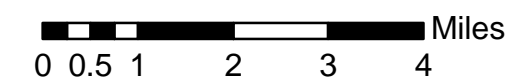
This is not a legal document. due to address incompatibilities, some incidents may not be represented and the information on this map should not be viewed as the legal representation of property boundaries, roads, facilities. etc.

District 3 North Domestic Assaults and Batteries

11/19/2017 thru 12/02/2017



Prepared by: VC Crime Center
 Crime Intelligence Analyst
 Volusia County Sheriff's Office
 Printed On: 12/5/2017



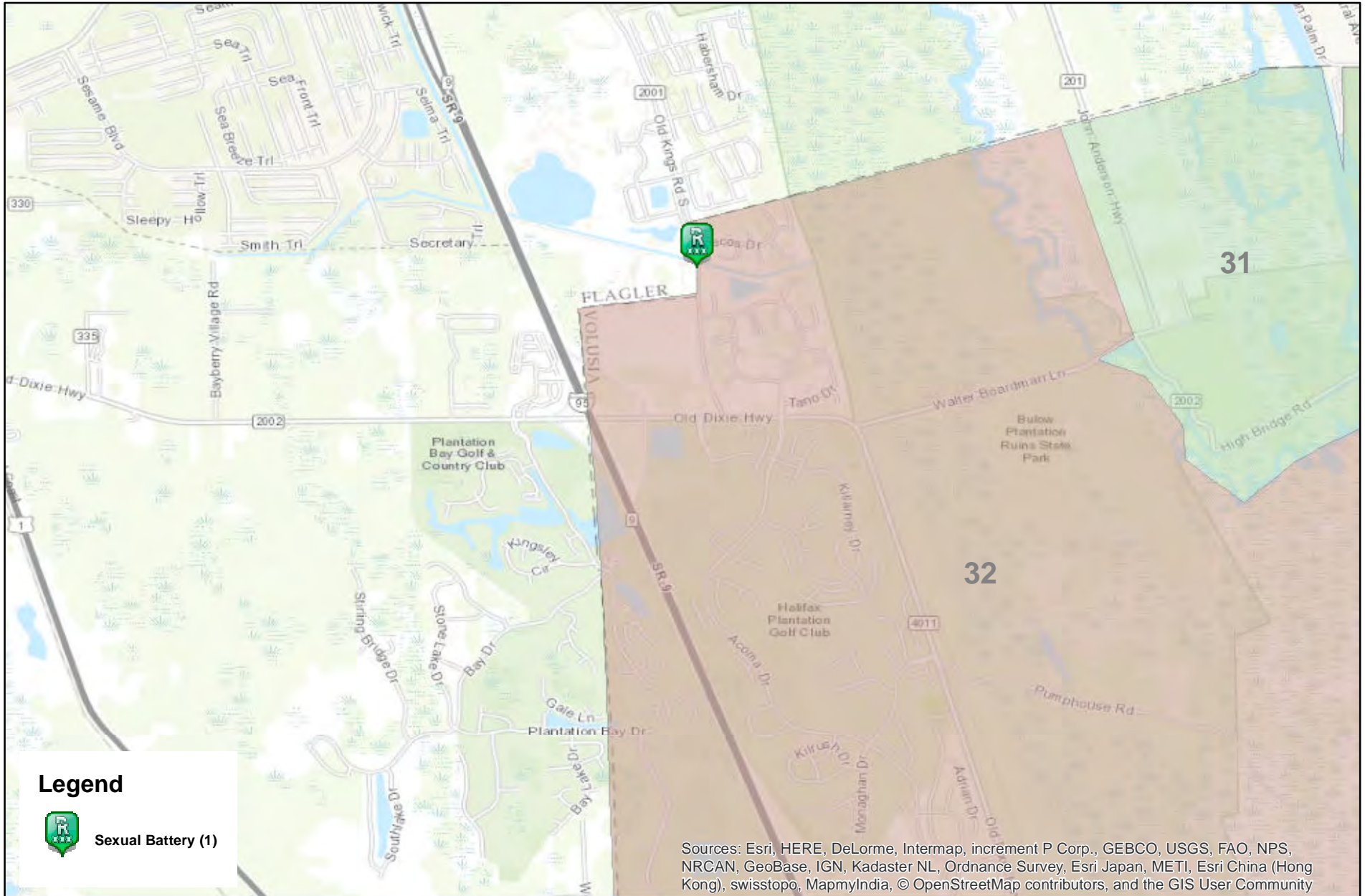
* Map reflects total number of Incidents and not total number of victims



This is not a legal document. due to address incompatibilities, some incidents may not be represented and the information on this map should not be viewed as the legal representation of property boundaries, roads, facilities. etc.

District 3 North Sexual Batteries


11/19/2017 thru 12/02/2017



Sources: Esri, HERE, DeLorme, Intermap, increment P Corp., GEBCO, USGS, FAO, NPS, NRCAN, GeoBase, IGN, Kadaster NL, Ordnance Survey, Esri Japan, METI, Esri China (Hong Kong), swisstopo, MapmyIndia, © OpenStreetMap contributors, and the GIS User Community



Prepared by: VC Crime Center
 Crime Intelligence Analyst
 Volusia County Sheriff's Office
 Printed On: 12/5/2017



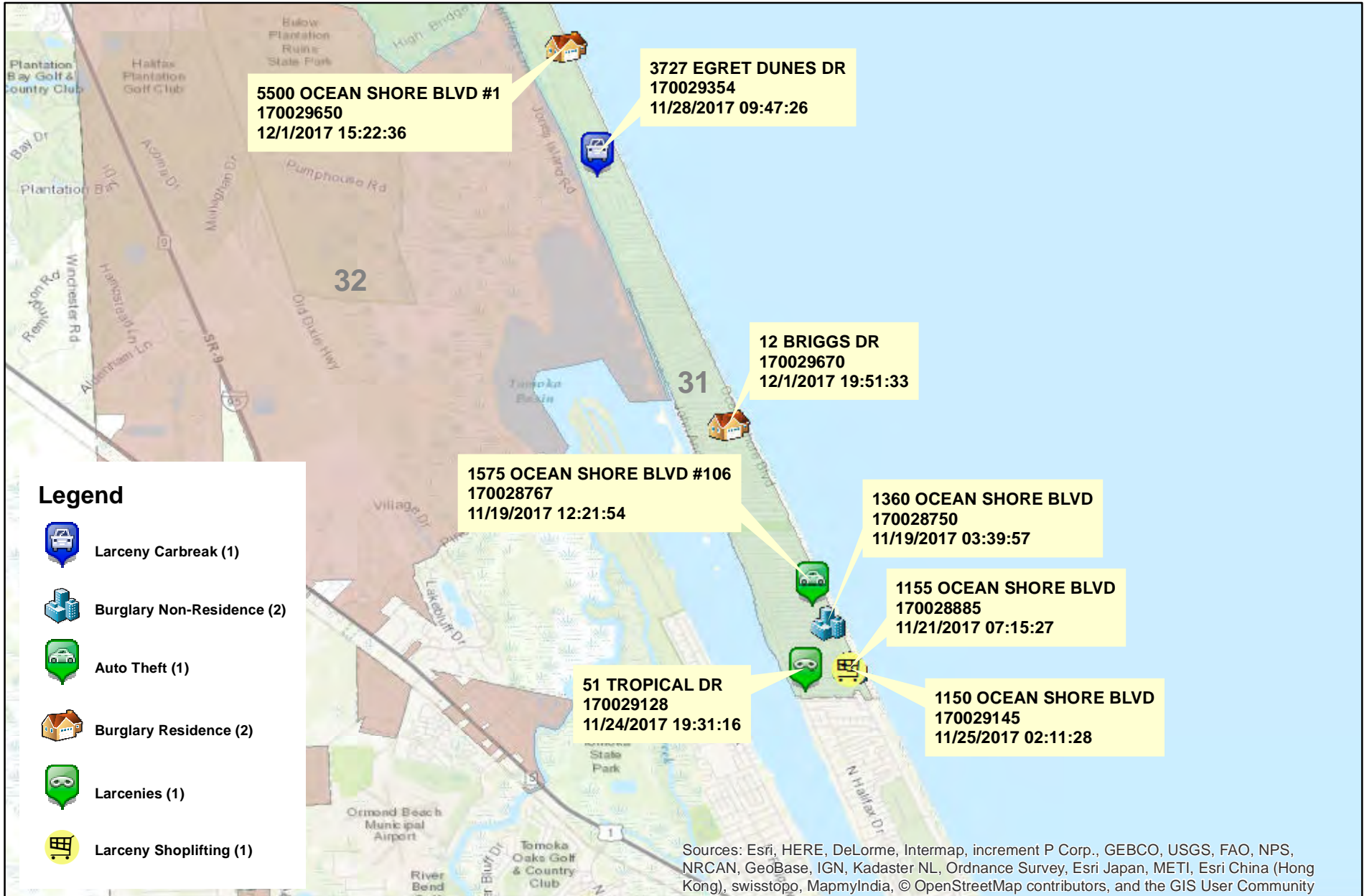
* Map reflects total number of Incidents and not total number of victims



This is not a legal document. due to address incompatibilities, some incidents may not be represented and the information on this map should not be viewed as the legal representation of property boundaries, roads, facilities. etc.

District 3 North Hot Zone 31

11/19/2017 thru 12/02/2017



Prepared by: VC Crime Center
 Crime Intelligence Analyst
 Volusia County Sheriff's Office
 Printed On: 12/5/2017

0 0.5 1 2 Miles
 * Map reflects total number of Incidents and not total number of victims



This is not a legal document. due to address incompatibilities, some incidents may not be represented and the information on this map should not be viewed as the legal representation of property boundaries, roads, facilities. etc.

District 3 North - Part 1 Crimes by Zone 11/19/2017 through 12/02/2017

Volusia County Sheriff's Office	Total	31	32	33	34	35	CT
Total	<u>24</u>	<u>8</u>	<u>5</u>	<u>4</u>	<u>7</u>	<u>0</u>	<u>0</u>
Aggravated Assaults	<u>3</u>	<u>0</u>	<u>2</u>	<u>0</u>	<u>1</u>	<u>0</u>	<u>0</u>
Auto Thefts	<u>2</u>	<u>1</u>	<u>0</u>	<u>1</u>	<u>0</u>	<u>0</u>	<u>0</u>
Burglary Non-Residence	<u>2</u>	<u>2</u>	<u>0</u>	<u>0</u>	<u>0</u>	<u>0</u>	<u>0</u>
Burglary Residence	<u>4</u>	<u>2</u>	<u>1</u>	<u>0</u>	<u>1</u>	<u>0</u>	<u>0</u>
Homicide	<u>0</u>	<u>0</u>	<u>0</u>	<u>0</u>	<u>0</u>	<u>0</u>	<u>0</u>
Larceny All Other	<u>5</u>	<u>1</u>	<u>0</u>	<u>1</u>	<u>3</u>	<u>0</u>	<u>0</u>
Larceny Carbreak	<u>2</u>	<u>1</u>	<u>1</u>	<u>0</u>	<u>0</u>	<u>0</u>	<u>0</u>
Larceny Shoplifting	<u>5</u>	<u>1</u>	<u>0</u>	<u>2</u>	<u>2</u>	<u>0</u>	<u>0</u>
Robbery Armed	<u>0</u>	<u>0</u>	<u>0</u>	<u>0</u>	<u>0</u>	<u>0</u>	<u>0</u>
Robbery Strongarmed	<u>0</u>	<u>0</u>	<u>0</u>	<u>0</u>	<u>0</u>	<u>0</u>	<u>0</u>
Sexual Battery	<u>1</u>	<u>0</u>	<u>1</u>	<u>0</u>	<u>0</u>	<u>0</u>	<u>0</u>

*The Aggravated Assault, Auto Theft,& Sexual Battery statistics reflect the total number of incidents, it does not indicate the total number of victims or vehicles.

The Highlighted numbers indicate zones with higher levels of activity.

Last UCR build date: 12/4/2017 10:27:00 PM

COMPSTAT REPORT



CRIME STATISTICS – DISTRICT 3 SOUTH

Period 17-24: November 19, 2017 thru December 02, 2017

Captain Shane Summers

January 1, 2017 through December 2, 2017 compared to the same periods in 2015 and 2016

Volusia County Sheriff's Office	YTD	YTD	2015-2016	YTD	YTD	2016-2017	YTD	YTD	2015-2017	% OF
District 3 South	2015	2016	% Change	2016	2017	%Change	2015	2017	%Change	COUNTYWIDE
Homicides	1	1	0%	1	0	-100%	1	<u>0</u>	-100%	0%
Auto Thefts	34	31	-9%	31	27	-13%	34	<u>27</u>	-21%	11%
Total Burglaries	86	89	3%	89	70	-21%	86	70	-19%	12%
Residence	62	74	19%	74	56	-24%	62	<u>56</u>	-10%	11%
Non Residence	24	15	-38%	15	14	-7%	24	<u>14</u>	-42%	14%
Total Larcenies	256	326	27%	326	233	-29%	256	233	-9%	12%
Larcenies	177	194	10%	194	179	-8%	177	<u>179</u>	1%	15%
Larceny Carbreak	68	107	57%	107	37	-65%	68	<u>37</u>	-46%	8%
Larceny Shoplifting	1	13	1200%	13	5	-62%	1	<u>5</u>	400%	3%
Larceny Bicycle	10	12	20%	12	12	0%	10	<u>12</u>	20%	14%
Total Robberies	7	7	0%	7	5	-29%	7	5	-29%	4%
Armed	3	2	-33%	2	1	-50%	3	<u>1</u>	-67%	3%
Strongarmed	4	5	25%	5	4	-20%	4	<u>4</u>	0%	6%
Total Agg. Assaults/Bat.	58	60	3%	60	47	-22%	58	47	-19%	N/A
Agg. Assaults/Batteries	33	33	0%	33	26	-21%	33	<u>26</u>	-21%	12%
Agg. Domestic Assault/Batteries	25	27	8%	27	21	-22%	25	<u>21</u>	-16%	12%
Person Shot	1	1	0%	1	1	0%	1	<u>1</u>	0%	4%
Total Sexual Bat.	12	9	-25%	9	12	33%	12	12	0%	10%
Sexual Battery	0	1	N/A	1	3	200%	0	<u>3</u>	N/A	8%
Sexual Battery Child	12	8	-33%	8	9	13%	12	<u>9</u>	-25%	11%
Total Part One Crimes	454	523	15%	523	394	-25%	454	394	-13%	12%
Part One Property Crimes	376	446	19%	446	330	-26%	376	<u>330</u>	-12%	12%
Part One Person Crimes	78	77	-1%	77	64	-17%	78	<u>64</u>	-18%	10%
Total Calls For Service	15,415	14,378	-7%	14,378	15,596	8%	15,415	15,596	1%	13%
Firearm Offenses	9	7	-22%	7	3	-57%	9	<u>3</u>	-67%	2%
All Domestic Violence Cases	161	144	-11%	144	158	10%	161	<u>158</u>	-2%	11%

NOTE: This Crime data is preliminary and subject to reclassification upon further investigation. The data above reflects the total number of offenses, it does not indicate the total number of incidents. There were incidents that did not code into either district. These are included in the Countywide Total. N/A = Not Applicable

Last UCR build date: 12/4/2017 10:27:00 PM

January 1, 2017 through December 2, 2017 compared to the same periods in 2015 and 2016

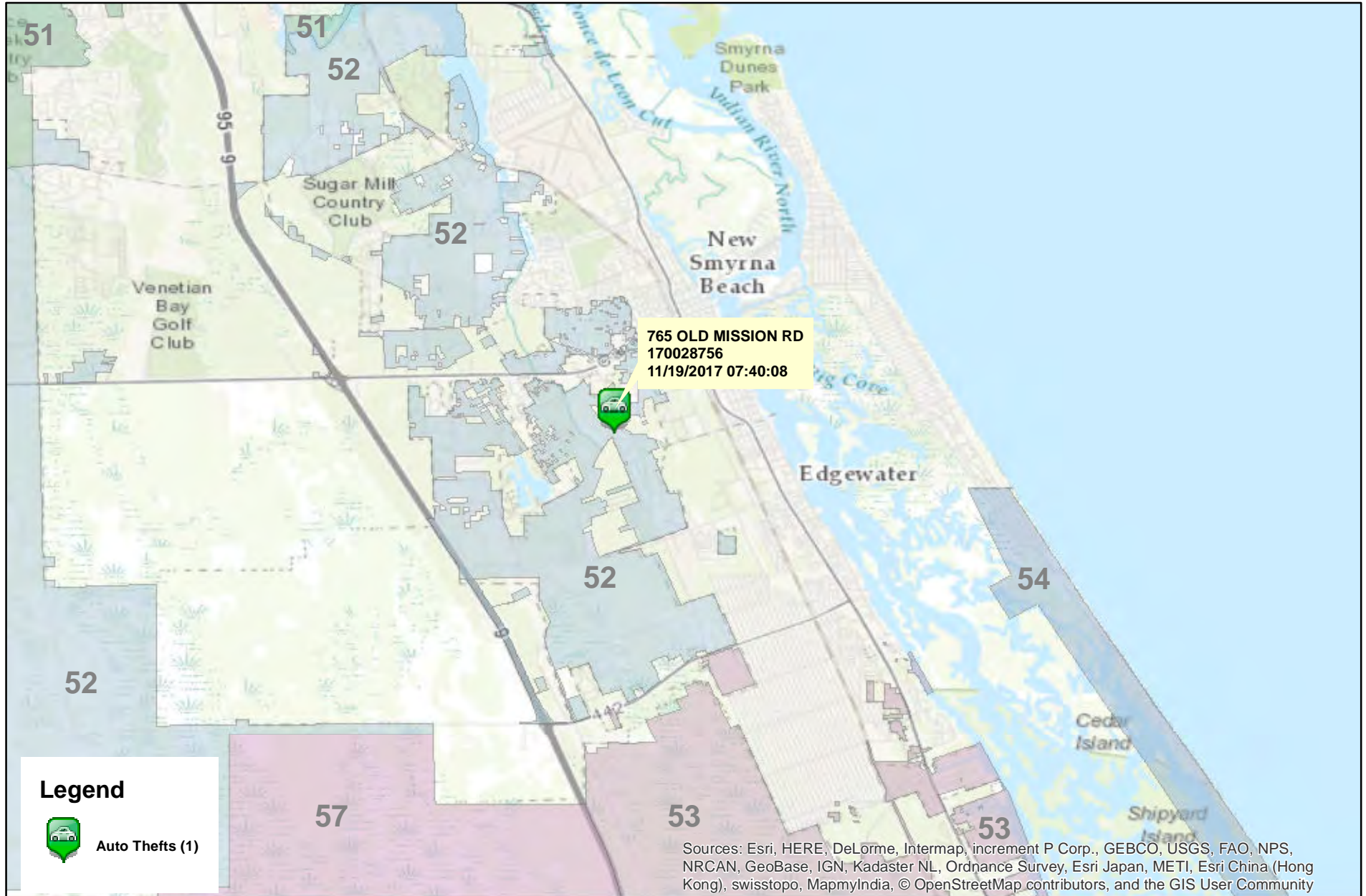
Volusia County Sheriff's Office District 3 South Clearances	YTD 2015					YTD 2016					YTD 2017				
	Offense	Clrs	% Clr	Adult	Juv	Offense	Clrs	% Clr	Adult	Juv	Offense	Clrs	% Clr	Adult	Juv
Homicides	1	2	200%	2	0	1	0	0%	0	0	0	1	N/A	1	0
Auto Thefts	34	13	38%	9	4	31	7	23%	6	1	27	14	52%	12	2
Total Burglaries	86	21	24%	17	4	89	23	26%	19	4	70	23	33%	20	3
Residence	62	16	26%	13	3	74	21	28%	17	4	56	19	34%	16	3
Non Residence	24	5	21%	4	1	15	2	13%	2	0	14	4	29%	4	0
Total Larcenies	256	62	24%	46	16	326	106	33%	86	20	233	67	29%	48	19
Larcenies	177	49	28%	37	12	194	60	31%	45	15	179	58	32%	41	17
Larceny Carbreak	68	10	15%	6	4	107	37	35%	32	5	37	6	16%	4	2
Larceny Shoplifting	1	1	100%	1	0	13	6	46%	6	0	5	2	40%	2	0
Larceny Bicycle	10	2	20%	2	0	12	3	25%	3	0	12	1	8%	1	0
Total Robberies	7	5	71%	4	1	7	5	71%	2	3	5	4	80%	4	0
Armed	3	2	67%	2	0	2	2	100%	1	1	1	1	100%	1	0
Strongarmed	4	3	75%	2	1	5	3	60%	1	2	4	3	75%	3	0
Total Agg. Assaults/Bat.	58	49	84%	45	4	60	44	73%	41	3	47	33	70%	30	3
Agg. Assaults/Batteries	33	24	73%	20	4	33	25	76%	22	3	26	15	58%	13	2
Agg. Domestic Assault/Batteries	25	25	100%	25	0	27	19	70%	19	0	21	18	86%	17	1
Person Shot	1	1	100%	1	0	1	0	0%	0	0	1	0	0%	0	0
Total Sexual Bat.	12	4	33%	3	1	9	6	67%	6	0	12	10	83%	6	4
Sexual Battery	0	0	0%	0	0	1	1	100%	1	0	3	1	33%	1	0
Sexual Battery Child	12	4	33%	3	1	8	5	63%	5	0	9	9	100%	5	4
Total Part One Crimes	454	156	34%	108	30	523	191	37%	160	31	394	152	39%	121	31
Part One Property Crimes	376	96	26%	72	24	446	136	30%	111	25	330	104	32%	80	24
Part One Person Crimes	78	60	77%	36	6	77	55	71%	49	6	64	48	75%	41	7

NOTE: This Crime data is preliminary and subject to reclassification upon further investigation. The data above reflects the total number of offenses, it does not indicate the total number of incidents.

Last UCR build date: 12/4/2017 10:27:00 PM

District 3 South Auto Thefts

11/19/2017 thru 12/02/2017



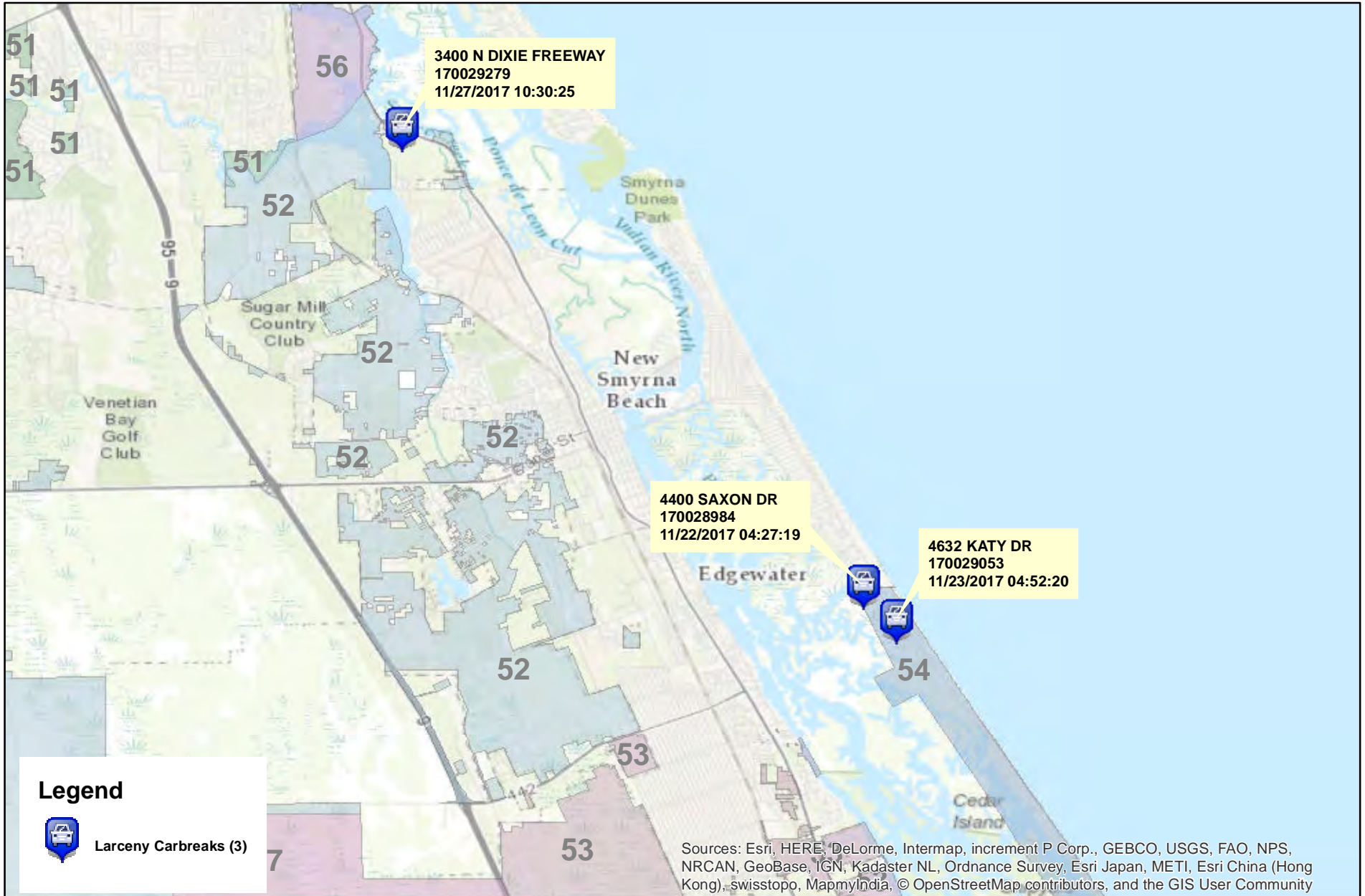
Prepared by: VC Crime Center
Crime Intelligence Analyst
Volusia County Sheriff's Office
Printed On: 12/5/2017

0 0.5 1 2 3 Miles
* Map reflects total number of Incidents and not total number of victims



This is not a legal document.
due to address incompatibilities, some incidents may not be represented and the information on this map should not be viewed as the legal representation of property boundaries, roads, facilities, etc.

District 3 South Larceny Carbreaks 11/19/2017 thru 12/02/2017



Prepared by: VC Crime Center
Crime Intelligence Analyst
Volusia County Sheriff's Office
Printed On: 12/5/2017

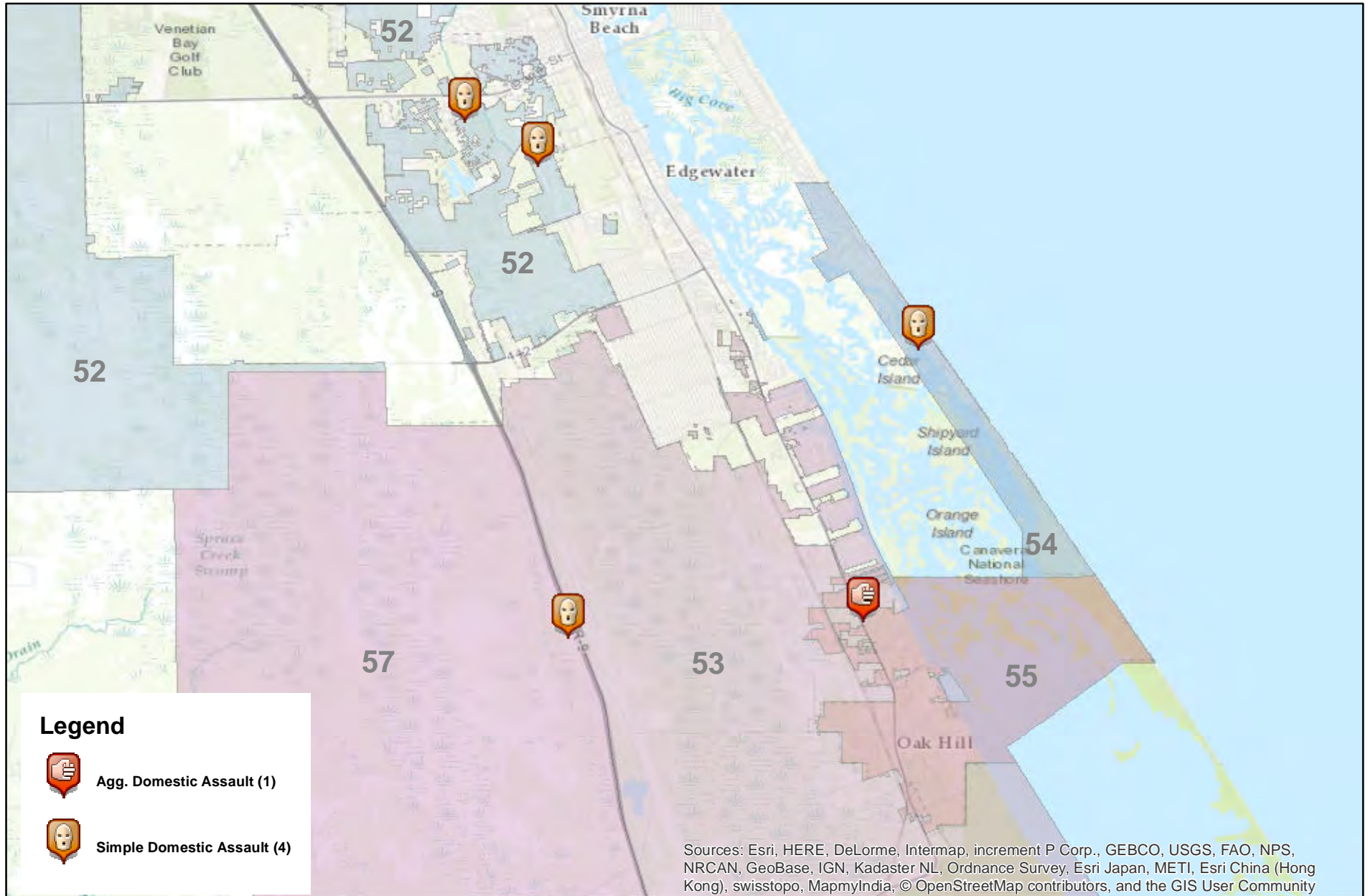
0 0.5 1 2 3 4 Miles
* Map reflects total number of Incidents and not total number of victims



This is not a legal document.
due to address incompatibilities, some incidents may not be represented and the information on this map should not be viewed as the legal representation of property boundaries, roads, facilities, etc.

District 3 South Domestic Assaults and Batteries

11/19/2017 thru 12/02/2017



Prepared by: VC Crime Center
 Crime Intelligence Analyst
 Volusia County Sheriff's Office
 Printed On: 12/5/2017

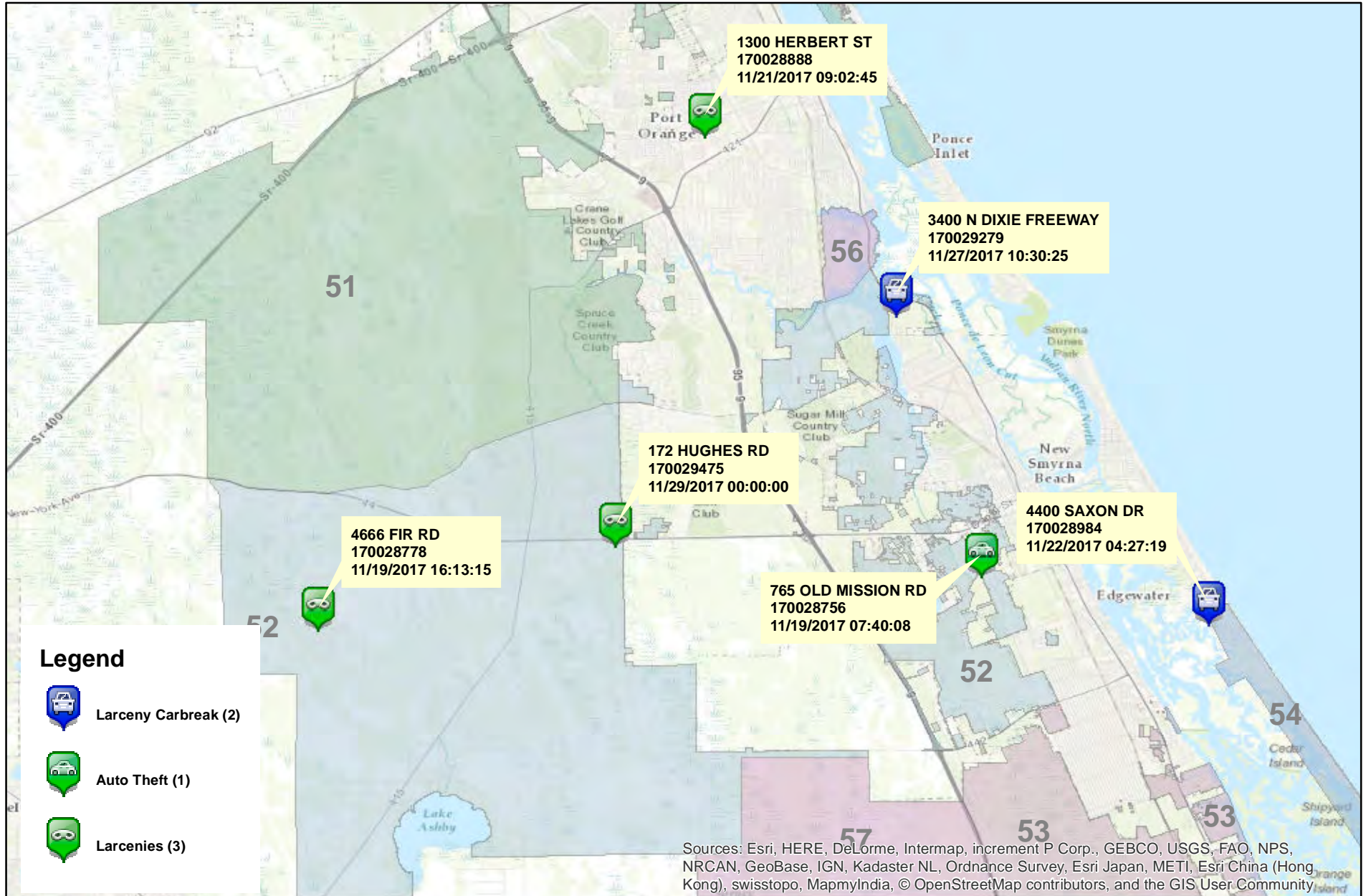
0 0.5 1 2 3 4 5 Miles
 * Map reflects total number of Incidents and not total number of victims



This is not a legal document. due to address incompatibilities, some incidents may not be represented and the information on this map should not be viewed as the legal representation of property boundaries, roads, facilities. etc.

District 3 South Hot Zones 52 and CT

11/19/2017 thru 12/02/2017



Prepared by: VC Crime Center
 Crime Intelligence Analyst
 Volusia County Sheriff's Office
 Printed On: 12/5/2017

0 0.5 1 2 3 4 5 Miles
 * Map reflects total number of Incidents and not total number of victims



This is not a legal document. due to address incompatibilities, some incidents may not be represented and the information on this map should not be viewed as the legal representation of property boundaries, roads, facilities. etc.

District 3 South - Part 1 Crimes by Zone 11/19/2017 through 12/02/2017

Volusia County Sheriff's Office	Total	52	53	54	55	57	CT
Total	<u>8</u>	<u>3</u>	<u>0</u>	<u>1</u>	<u>1</u>	<u>0</u>	<u>3</u>
Aggravated Assaults	<u>1</u>	<u>0</u>	<u>0</u>	<u>0</u>	<u>1</u>	<u>0</u>	<u>0</u>
Auto Thefts	<u>1</u>	<u>1</u>	<u>0</u>	<u>0</u>	<u>0</u>	<u>0</u>	<u>0</u>
Burglary Non-Residence	<u>0</u>	<u>0</u>	<u>0</u>	<u>0</u>	<u>0</u>	<u>0</u>	<u>0</u>
Burglary Residence	<u>0</u>	<u>0</u>	<u>0</u>	<u>0</u>	<u>0</u>	<u>0</u>	<u>0</u>
Homicide	<u>0</u>	<u>0</u>	<u>0</u>	<u>0</u>	<u>0</u>	<u>0</u>	<u>0</u>
Larceny All Other	<u>3</u>	<u>2</u>	<u>0</u>	<u>0</u>	<u>0</u>	<u>0</u>	<u>1</u>
Larceny Carbreak	<u>3</u>	<u>0</u>	<u>0</u>	<u>1</u>	<u>0</u>	<u>0</u>	<u>2</u>
Larceny Shoplifting	<u>0</u>	<u>0</u>	<u>0</u>	<u>0</u>	<u>0</u>	<u>0</u>	<u>0</u>
Robbery Armed	<u>0</u>	<u>0</u>	<u>0</u>	<u>0</u>	<u>0</u>	<u>0</u>	<u>0</u>
Robbery Strongarmed	<u>0</u>	<u>0</u>	<u>0</u>	<u>0</u>	<u>0</u>	<u>0</u>	<u>0</u>
Sexual Battery	<u>0</u>	<u>0</u>	<u>0</u>	<u>0</u>	<u>0</u>	<u>0</u>	<u>0</u>

*The Aggravated Assault, Auto Theft,& Sexual Battery statistics reflect the total number of incidents, it does not indicate the total number of victims or vehicles.

The Highlighted numbers indicate zones with higher levels of activity.

Last UCR build date: 12/4/2017 10:27:00 PM

COMPSTAT REPORT

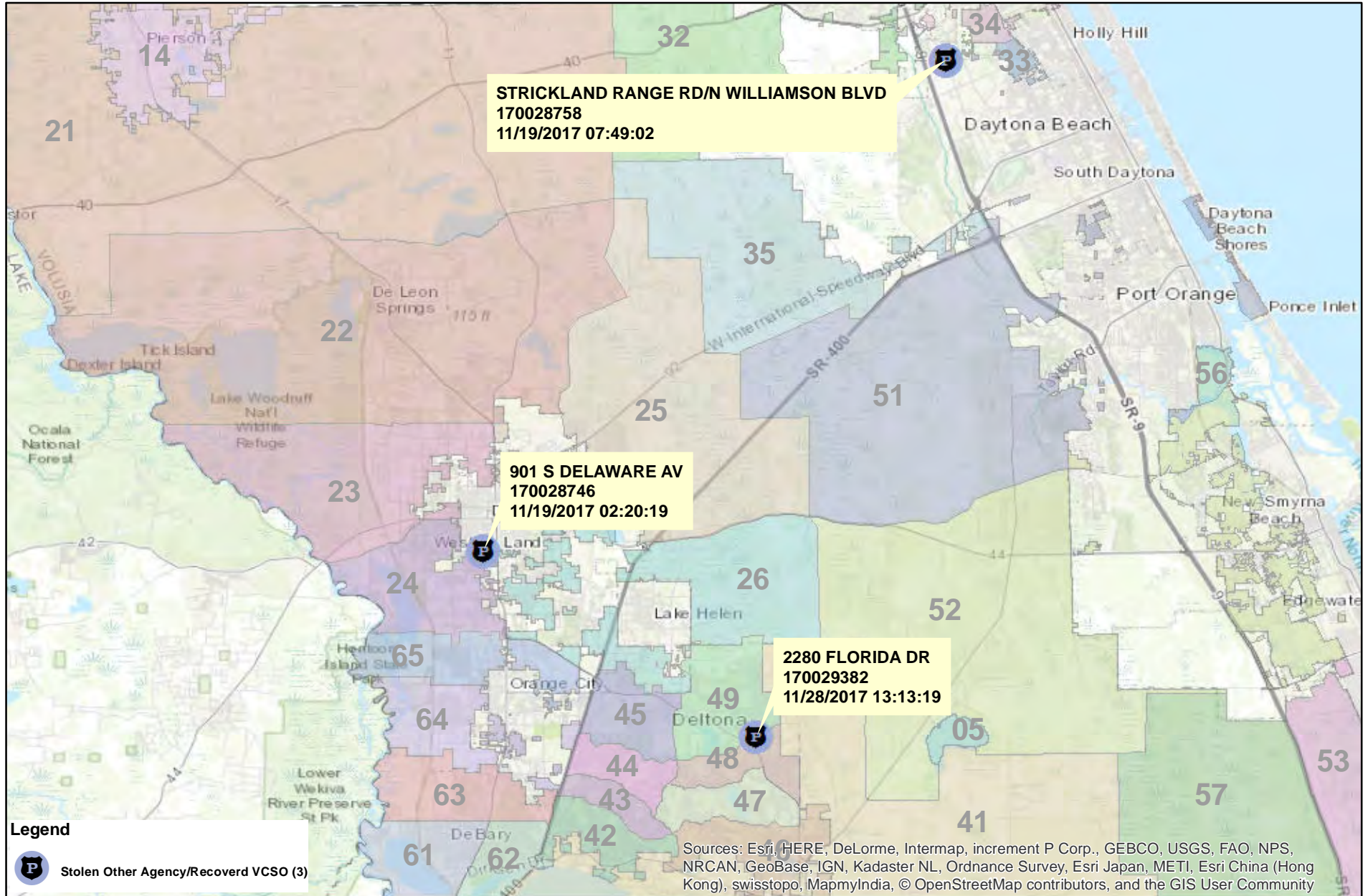


INVESTIGATIVE SERVICES SECTION

Period 17-24: November 19, 2017 thru December 02, 2017

Captain Brian Henderson

Agencywide Auto Recoveries 11/19/2017 thru 12/02/2017



Prepared by: VC Crime Center
Crime Intelligence Analyst
Volusia County Sheriff's Office
Printed On: 12/5/2017

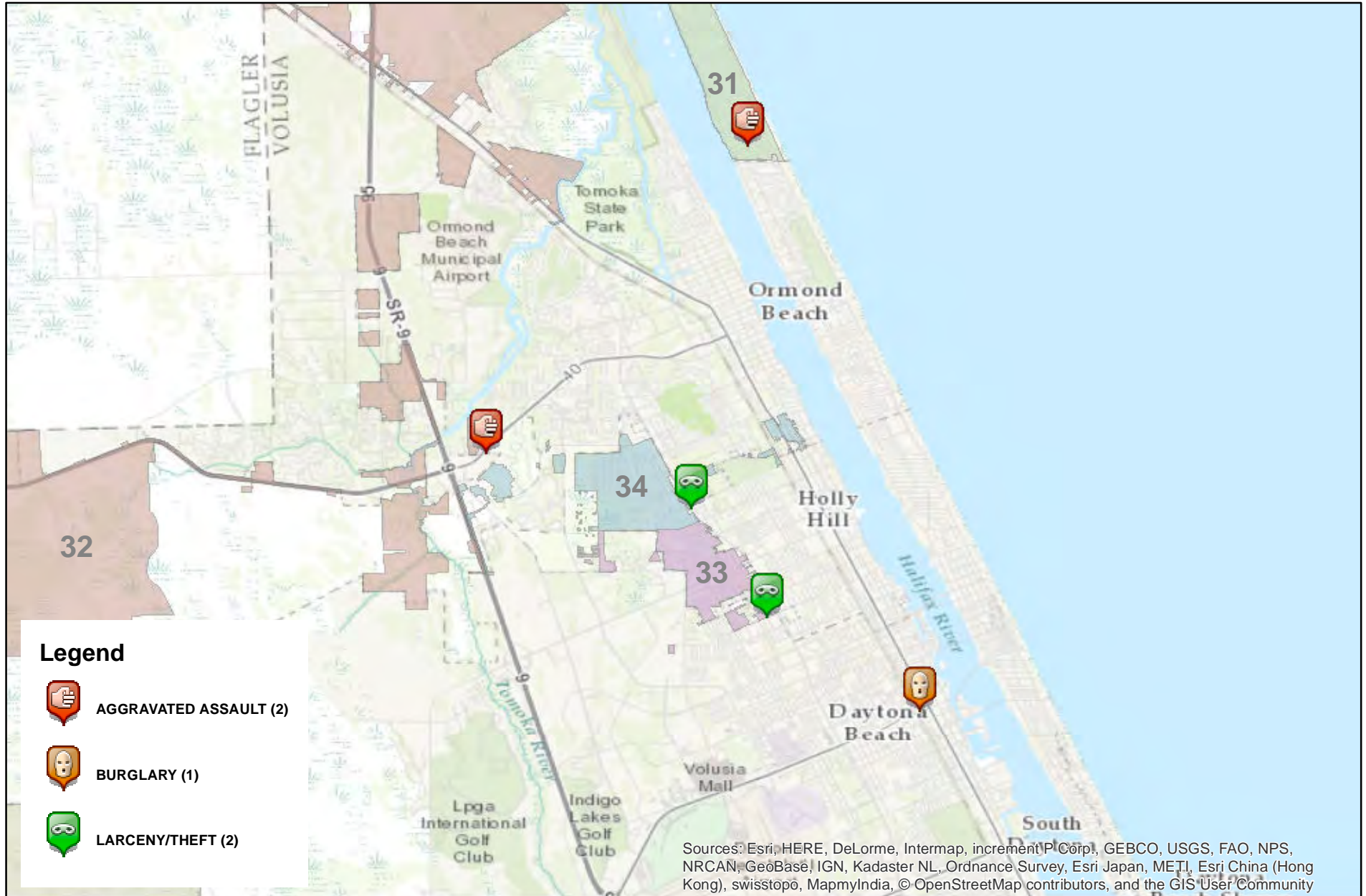
0 1.25 2.5 5 7.5 10 Miles



This is not a legal document.
Due to address incompatibilities, some incidents may not be represented and the information on this map should not be viewed as the legal representation of property boundaries, roads, facilities, etc.

District 3 North Part I Arrests by Location

11/19/2017 thru 12/02/2017



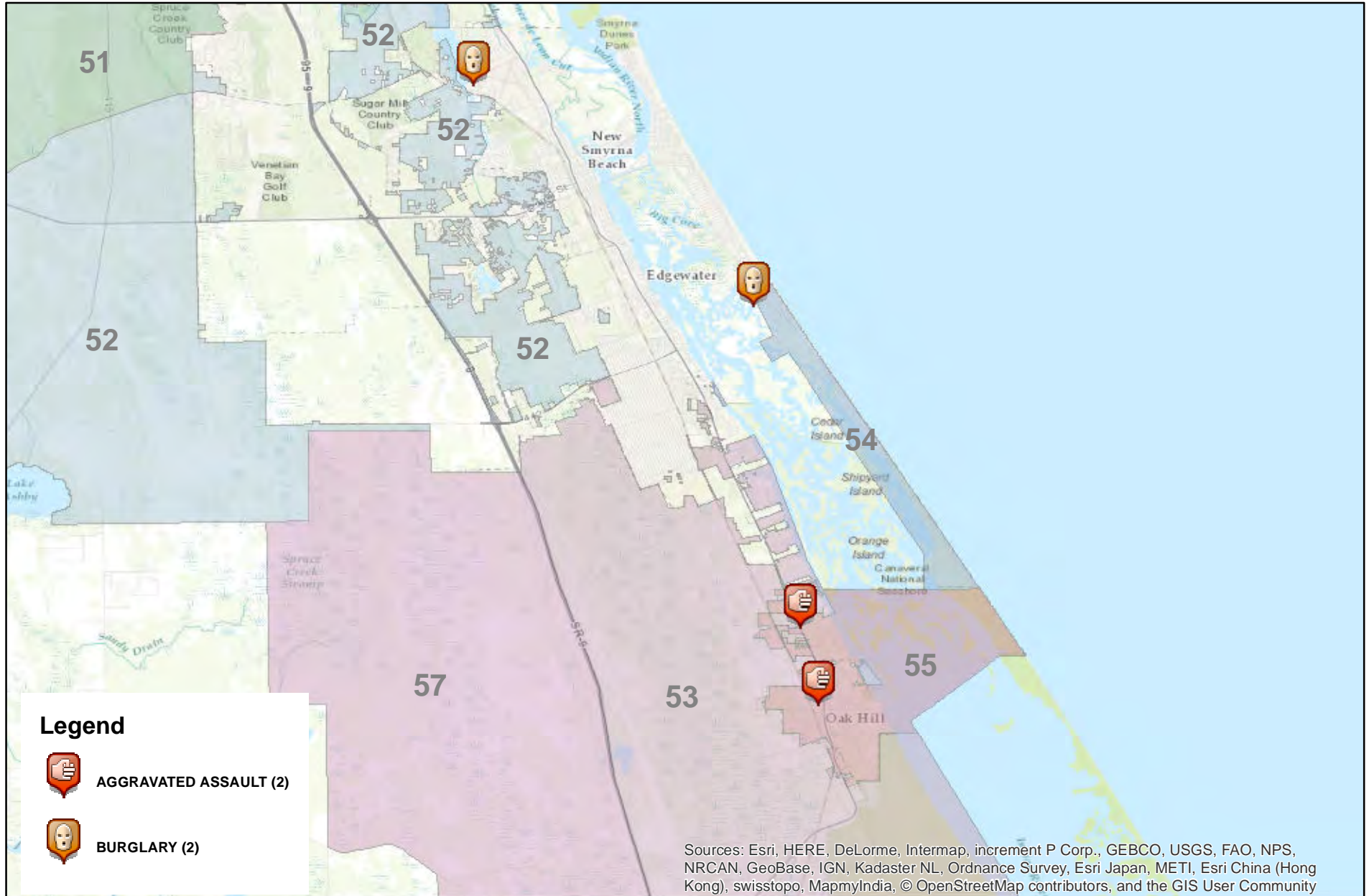
Prepared by: VC Crime Center
 Crime Intelligence Analyst
 Volusia County Sheriff's Office
 Printed On: 12/5/2017

0 0.5 1 2 3 4 Miles
 * Map reflects total number of Incidents and not total number of victims

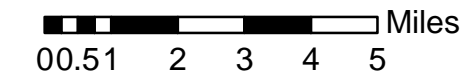


This is not a legal document. due to address incompatibilities, some incidents may not be represented and the information on this map should not be viewed as the legal representation of property boundaries, roads, facilities. etc.

District 3 South Part I Arrests by Location 11/19/2017 thru 12/02/2017



Prepared by: VC Crime Center
 Crime Intelligence Analyst
 Volusia County Sheriff's Office
 Printed On: 12/5/2017



* Map reflects total number of Incidents and not total number of victims



This is not a legal document. due to address incompatibilities, some incidents may not be represented and the information on this map should not be viewed as the legal representation of property boundaries, roads, facilities. etc.

COMPSTAT REPORT

UPCOMING EVENTS

- **Santa's North Pole Event:** [Saturday, December 09, 2017 from 1400 to 1800 hours](#), Deltona City Hall, Commission Chambers, 2345 Providence Blvd, Deltona.
- **Timbercrest Elementary Annual Winterfest and Silent Auction:** [Saturday, December 09, 2017 at 1000 hours](#), 2401 Eustace Av, Deltona.
- **Ormond Beach Christmas Parade / Tree Lighting:** [Saturday, December 09, 2017 at 1830 hours](#), Ormond Beach City Hall.
- **DeBary Christmas Parade:** [Sunday, December 10, 2017 at 1500 hours](#).
- **Cram a Cruiser:** [Friday, December 15, 2017 at 1115 hours](#), University High School.
- **Deltona Christmas Parade:** [Saturday, December 16, 2017 at 1800 hours](#), Deltona Blvd.
- **WAWA Hoagie Building Competition:** [Tuesday, December 19, 2017 at 0930 hours](#), 120 S. Ridgewood Av, Daytona Beach.
- **Next Countywide CompStat Session:** [Wednesday, December 20, 2017 at 0930 hours](#), Stephen Saboda Training Center, Room 100, 3901 Tiger Bay Rd, Daytona Beach, Reporting Period 17-25: December 03, 2017 through December 16, 2017.