

COMPSTAT REPORT



CRIME STATISTICS – COUNTYWIDE

Period 18-1: December 17, 2017 thru January 06, 2018

Sheriff Michael J. Chitwood

Chief Deputy John W. Creamer

COMPSTAT STATISTICAL CRIME COMPARISON TO PREVIOUS PERIODS

COUNTYWIDE	11/5/2017	12/17/2017		11/19/2017	12/17/2017		12/3/2017	12/17/2017		3 Periods
Volusia County Sheriff's Office	11/18/2017	1/6/2018		12/2/2017	1/6/2018		12/16/2017	1/6/2018		Average %
VCSO Offense Data	Compstat -2	Compstat 1	% Change	Compstat -1	Compstat 1	% Change	Compstat 0	Compstat 1	% Change	Change
Homicides	2	0	-100%	1	0	-100%	0	<u>0</u>	0%	-67%
Auto Thefts	7	7	0%	15	7	-53%	12	<u>7</u>	-42%	-32%
Total Burglaries	32	32	0%	15	32	113%	23	32	39%	51%
Residence	30	30	0%	11	30	173%	12	<u>30</u>	150%	108%
Non Residence	2	2	0%	4	2	-50%	11	<u>2</u>	-82%	-44%
Total Larcenies	81	111	37%	69	111	61%	71	111	56%	51%
Larcenies	44	64	45%	38	64	68%	36	<u>64</u>	78%	64%
Larceny Carbreak	22	33	50%	21	33	57%	24	<u>33</u>	38%	48%
Larceny Shoplifting	10	8	-20%	8	8	0%	10	<u>8</u>	-20%	-13%
Larceny Bicycle	5	6	20%	2	6	200%	1	<u>6</u>	500%	240%
Total Robberies	3	1	-67%	1	1	0%	2	1	-50%	-39%
Armed	1	0	-100%	1	0	-100%	1	<u>0</u>	-100%	-100%
Strongarmed	2	1	-50%	0	1	N/A	1	<u>1</u>	0%	-17%
Total Agg. Assaults/Bat.	22	17	-23%	10	17	70%	14	17	21%	23%
Agg. Assaults/Batteries	16	8	-50%	6	8	33%	11	<u>8</u>	-27%	-15%
Agg. Domestic Assault/Batteries	6	9	50%	4	9	125%	3	<u>9</u>	200%	125%
Person Shot	1	0	-100%	1	0	-100%	0	<u>0</u>	0%	-67%
Total Sexual Bat.	4	8	100%	4	8	100%	4	8	100%	100%
Sexual Battery	1	2	100%	2	2	0%	1	<u>2</u>	100%	67%
Sexual Battery Child	3	6	100%	2	6	200%	3	<u>6</u>	100%	133%
Total Part One Crimes	151	176	17%	115	176	53%	126	176	40%	36%
Part One Property Crimes	120	150	25%	99	150	52%	106	<u>150</u>	42%	39%
Part One Person Crimes	31	26	-16%	16	26	63%	20	<u>26</u>	30%	25%
Total Calls For Service	4,256	6,268	47%	3,940	6,268	59%	4,115	6,268	52%	53%
Firearm Offenses	10	6	-40%	5	6	20%	6	<u>6</u>	0%	-7%
All Domestic Violence Cases	59	90	53%	48	90	88%	60	<u>90</u>	50%	63%

January 1, 2017 through January 6, 2018 compared to the same periods in 2015 and 2016

Volusia County Sheriff's Office	YTD	YTD	2015-2016	YTD	YTD	2016-2017	YTD	YTD	2015-2017
COUNTYWIDE	2015	2016	% Change	2016	2017	%Change	2015	2017	%Change
Homicides	5	4	-20%	4	7	75%	5	<u>7</u>	40%
Auto Thefts	265	294	11%	294	257	-13%	265	<u>257</u>	-3%
Total Burglaries	1,018	948	-7%	948	662	-30%	1,018	662	-35%
Residence	807	755	-6%	755	546	-28%	807	<u>546</u>	-32%
Non Residence	211	193	-9%	193	116	-40%	211	<u>116</u>	-45%
Total Larcenies	2,885	2,924	1%	2,924	2,181	-25%	2,885	2,181	-24%
Larcenies	1,667	1,615	-3%	1,615	1,350	-16%	1,667	<u>1,350</u>	-19%
Larceny Carbreak	748	993	33%	993	545	-45%	748	<u>545</u>	-27%
Larceny Shoplifting	334	218	-35%	218	191	-12%	334	<u>191</u>	-43%
Larceny Bicycle	136	98	-28%	98	95	-3%	136	<u>95</u>	-30%
Total Robberies	90	103	14%	103	109	6%	90	109	21%
Armed	31	51	65%	51	40	-22%	31	<u>40</u>	29%
Strongarmed	59	52	-12%	52	69	33%	59	<u>69</u>	17%
Total Agg. Assaults/Bat.	474	458	-3%	458	414	-10%	474	414	-13%
Agg. Assaults/Batteries	258	262	2%	262	230	-12%	258	<u>230</u>	-11%
Agg. Domestic Assault/Batteries	216	196	-9%	196	184	-6%	216	<u>184</u>	-15%
Person Shot	27	22	-19%	22	25	14%	27	<u>25</u>	-7%
Total Sexual Bat.	127	141	11%	141	128	-9%	127	128	1%
Sexual Battery	28	41	46%	41	41	0%	28	<u>41</u>	46%
Sexual Battery Child	99	100	1%	100	87	-13%	99	<u>87</u>	-12%
Total Part One Crimes	4,864	4,872	0%	4,872	3,758	-23%	4,864	3,758	-23%
Part One Property Crimes	4,168	4,166	0%	4,166	3,100	-26%	4,168	<u>3,100</u>	-26%
Part One Person Crimes	696	706	1%	706	658	-7%	696	<u>658</u>	-5%
Total Calls For Service	137,907	130,658	-5%	130,658	132,196	1%	137,907	132,196	-4%
Firearm Offenses	110	159	45%	159	150	-6%	110	<u>150</u>	36%
All Domestic Violence Cases	1,690	1,633	-3%	1,633	1,547	-5%	1,690	<u>1,547</u>	-8%

NOTE: This Crime data is preliminary and subject to reclassification upon further investigation. The data above reflects the total number of offenses, it does not indicate the total number of incidents. There were incidents that did not code into either district. These are included in the Countywide Total. N/A = Not Applicable

Last UCR build date: 1/8/2018 10:53:00 PM

January 1, 2017 through January 6, 2018 compared to the same periods in 2015 and 2016

VCSO Countywide Clearances	YTD 2015					YTD 2016					YTD 2017				
	Offense	Clrs	% Clr	Adult	Juv	Offense	Clrs	% Clr	Adult	Juv	Offense	Clrs	% Clr	Adult	Juv
Homicides	5	4	80%	4	0	4	1	25%	1	0	7	5	71%	5	0
Auto Thefts	265	83	31%	69	14	294	79	27%	67	12	257	95	37%	76	19
Total Burglaries	1018	299	29%	250	49	948	234	25%	199	35	662	194	29%	169	25
Residence	807	246	30%	202	44	755	193	26%	165	28	546	159	29%	142	17
Non Residence	211	53	25%	48	5	193	41	21%	34	7	116	35	30%	27	8
Total Larcenies	2885	825	29%	711	114	2924	750	26%	657	93	2181	517	24%	450	67
Larcenies	1667	425	25%	361	64	1,615	427	26%	368	59	1350	313	23%	279	34
Larceny Carbreak	748	139	19%	112	27	993	188	19%	165	23	545	98	18%	71	27
Larceny Shoplifting	334	234	70%	221	13	218	115	53%	109	6	191	96	50%	93	3
Larceny Bicycle	136	27	20%	17	10	98	20	20%	15	5	95	10	11%	7	3
Total Robberies	90	70	78%	51	19	103	74	72%	66	8	109	79	72%	67	12
Armed	31	24	77%	14	10	51	36	71%	34	2	40	21	53%	19	2
Strongarmed	59	46	78%	37	9	52	38	73%	32	6	69	58	84%	48	10
Total Agg. Assaults/Bat.	474	361	76%	330	31	458	318	69%	295	23	414	301	73%	271	30
Agg. Assaults/Batteries	258	174	67%	150	24	262	153	58%	138	15	230	140	61%	124	16
Agg. Domestic Assault/Batteries	216	187	87%	180	7	196	165	84%	157	8	184	161	88%	147	14
Person Shot	27	8	30%	7	1	22	11	50%	10	1	25	12	48%	11	1
Total Sexual Bat.	127	60	47%	45	15	143	81	57%	69	12	128	83	65%	70	13
Sexual Battery	28	15	54%	15	0	42	29	69%	29	0	41	28	68%	28	0
Sexual Battery Child	99	45	45%	30	15	101	52	51%	40	12	87	55	63%	42	13
Total Part One Crimes	4,864	1,702	35%	1,348	242	4,872	1,537	32%	1,354	183	3,758	1,274	34%	1,108	166
Part One Property Crimes	4168	1,207	29%	1030	177	4166	1,063	26%	923	140	3100	806	26%	695	111
Part One Person Crimes	696	495	71%	318	65	706	474	67%	431	43	658	468	71%	413	55

NOTE: This Crime data is preliminary and subject to reclassification upon further investigation. The data above reflects the total number of offenses, it does not indicate the total number of incidents.

Last UCR build date: 1/8/2018 10:53:00 PM

Volusia County Sheriff's Office		12/17/2017	Percent	12/17/2016	12/17/2017	Percent
Arrest Data		1/6/2018	Change	1/6/2017	1/6/2018	Change
Homicides	0	1	N/A	0	<u>1</u>	N/A
Auto Thefts	3	1	-67%	1	<u>1</u>	0%
Total Burglaries	18	16	-11%	19	16	-16%
Residence	3	8	167%	4	<u>8</u>	100%
Non Residence	15	8	-47%	15	<u>8</u>	-47%
Total Larcenies	4	13	225%	11	13	18%
Larcenies	2	8	300%	10	<u>8</u>	-20%
Larceny Carbreak	0	0	0%	1	<u>0</u>	-100%
Larceny Shoplifting	2	4	100%	0	<u>4</u>	N/A
Larceny Bicycle	0	1	N/A	0	<u>1</u>	N/A
Total Robberies	2	2	0%	2	2	0%
Armed	1	1	0%	1	<u>1</u>	0%
Strongarmed	1	1	0%	1	<u>1</u>	0%
Total Agg. Assaults/Batteries	11	15	36%	11	15	36%
Agg. Assaults/Batteries	2	5	150%	5	<u>5</u>	0%
Agg. Domestic/Batteries	9	10	11%	6	<u>10</u>	67%
Total Sexual Batteries	2	1	-50%	2	1	-50%
Sexual Battery	2	0	-100%	2	<u>0</u>	-100%
Sexual Battery Child	0	1	N/A	0	<u>1</u>	N/A
Total Part 1 Arrests	40	49	23%	46	49	7%
Non-Violent Crime Arrests	25	30	20%	31	30	-3%
Violent Crime Arrests	15	19	27%	15	19	27%
Prostitution	0	0	0%	0	<u>0</u>	0%
Narcotics	52	63	21%	53	<u>63</u>	19%
Miscellaneous	264	410	55%	367	<u>410</u>	12%
Total Arrests	356	522	47%	466	522	12%
	CompStat 0	CompStat 1		LY CompStat 1	CompStat 1	

NOTE: This data is to be used internally for Volusia County Sheriff's Office use only. This Crime data is Preliminary and subject to reclassification upon further Investigation. N/A = Not Applicable

COMPSTAT REPORT



WEST VOLUSIA

Period 18-1: December 17, 2017 thru January 06, 2018

Sheriff Michael J. Chitwood

Chief Deputy John W. Creamer

COMPSTAT REPORT



CRIME STATISTICS – DISTRICT 4

Period 18-1: December 17, 2017 thru January 06, 2018

Captain Paul W. Kammerer

COMPSTAT STATISTICAL CRIME COMPARISON TO PREVIOUS PERIODS

District 4	11/5/2017	12/17/2017		11/19/2017	12/17/2017		12/3/2017	12/17/2017		3 Periods
Volusia County Sheriff's Office	11/18/2017	1/6/2018		12/2/2017	1/6/2018		12/16/2017	1/6/2018		Average %
VCSO Offense Data	Compstat -2	Compstat 1	% Change	Compstat -1	Compstat 1	% Change	Compstat 0	Compstat 1	% Change	Change
Homicides	1	0	-100%	0	0	0%	0	<u>0</u>	0%	-33%
Auto Thefts	3	3	0%	3	3	0%	2	<u>3</u>	50%	17%
Total Burglaries	15	5	-67%	2	5	150%	8	5	-38%	15%
Residence	15	5	-67%	2	5	150%	4	<u>5</u>	25%	36%
Non Residence	0	0	0%	0	0	0%	4	<u>0</u>	-100%	-33%
Total Larcenies	34	43	26%	16	43	169%	31	43	39%	78%
Larcenies	15	25	67%	8	25	213%	17	<u>25</u>	47%	109%
Larceny Carbreak	13	10	-23%	5	10	100%	9	<u>10</u>	11%	29%
Larceny Shoplifting	5	6	20%	2	6	200%	5	<u>6</u>	20%	80%
Larceny Bicycle	1	2	100%	1	2	100%	0	<u>2</u>	N/A	67%
Total Robberies	1	0	-100%	0	0	0%	1	0	-100%	-67%
Armed	0	0	0%	0	0	0%	0	<u>0</u>	0%	0%
Strongarmed	1	0	-100%	0	0	0%	1	<u>0</u>	-100%	-67%
Total Agg. Assaults/Bat.	6	10	67%	5	10	100%	4	10	150%	106%
Agg. Assaults/Batteries	4	5	25%	4	5	25%	3	<u>5</u>	67%	39%
Agg. Domestic Assault/Batteries	2	5	150%	1	5	400%	1	<u>5</u>	400%	317%
Person Shot	1	0	-100%	1	0	-100%	0	<u>0</u>	0%	-67%
Total Sexual Bat.	2	1	-50%	2	1	-50%	3	1	-67%	-56%
Sexual Battery	1	0	-100%	1	0	-100%	1	<u>0</u>	-100%	-100%
Sexual Battery Child	1	1	0%	1	1	0%	2	<u>1</u>	-50%	-17%
Total Part One Crimes	62	62	0%	28	62	121%	49	62	27%	49%
Part One Property Crimes	52	51	-2%	21	51	143%	41	<u>51</u>	24%	55%
Part One Person Crimes	10	11	10%	7	11	57%	8	<u>11</u>	38%	35%
Total Calls For Service	1,250	2,161	73%	1,182	2,161	83%	1,288	2,161	68%	74%
Firearm Offenses	2	4	100%	1	4	300%	2	<u>4</u>	100%	167%
All Domestic Violence Cases	23	34	48%	26	34	31%	25	<u>34</u>	36%	38%

NOTE: This Crime data is preliminary and subject to reclassification upon further investigation. The data above reflects the total number of offenses, it does not indicate the total number of incidents. N/A = Not Applicable
 Last UCR build date: 1/8/2018 10:53:00 PM

January 1, 2017 through January 6, 2018 compared to the same periods in 2015 and 2016

Volusia County Sheriff's Office	YTD	YTD	2015-2016	YTD	YTD	2016-2017	YTD	YTD	2015-2017	% OF
District 4	2015	2016	% Change	2016	2017	%Change	2015	2017	%Change	COUNTYWIDE
Homicides	1	1	0%	1	3	200%	1	<u>3</u>	200%	43%
Auto Thefts	85	85	0%	85	73	-14%	85	<u>73</u>	-14%	28%
Total Burglaries	390	327	-16%	327	209	-36%	390	209	-46%	32%
Residence	338	268	-21%	268	180	-33%	338	<u>180</u>	-47%	33%
Non Residence	52	59	13%	59	29	-51%	52	<u>29</u>	-44%	25%
Total Larcenies	1,238	1,049	-15%	1,049	810	-23%	1,238	810	-35%	37%
Larcenies	606	564	-7%	564	447	-21%	606	<u>447</u>	-26%	33%
Larceny Carbreak	322	331	3%	331	230	-31%	322	<u>230</u>	-29%	42%
Larceny Shoplifting	255	125	-51%	125	105	-16%	255	<u>105</u>	-59%	55%
Larceny Bicycle	55	29	-47%	29	28	-3%	55	<u>28</u>	-49%	29%
Total Robberies	41	47	15%	47	50	6%	41	50	22%	46%
Armed	16	26	63%	26	22	-15%	16	<u>22</u>	38%	55%
Strongarmed	25	21	-16%	21	28	33%	25	<u>28</u>	12%	41%
Total Agg. Assaults/Bat.	156	192	23%	192	169	-12%	156	169	8%	N/A
Agg. Assaults/Batteries	83	100	20%	100	87	-13%	83	<u>87</u>	5%	38%
Agg. Domestic Assault/Batteries	73	92	26%	92	82	-11%	73	<u>82</u>	12%	45%
Person Shot	14	16	14%	16	16	0%	14	<u>16</u>	14%	64%
Total Sexual Bat.	54	60	11%	60	57	-5%	54	57	6%	45%
Sexual Battery	9	14	56%	14	24	71%	9	<u>24</u>	167%	59%
Sexual Battery Child	45	46	2%	46	33	-28%	45	<u>33</u>	-27%	38%
Total Part One Crimes	1,965	1,761	-10%	1,761	1,371	-22%	1,965	1,371	-30%	37%
Part One Property Crimes	1,713	1,461	-15%	1,461	1,092	-25%	1,713	<u>1,092</u>	-36%	35%
Part One Person Crimes	252	300	19%	300	279	-7%	252	<u>279</u>	11%	42%
Total Calls For Service	45,177	42,328	-6%	42,328	40,749	-4%	45,177	40,749	-10%	31%
Firearm Offenses	45	87	93%	87	69	-21%	45	<u>69</u>	53%	46%
All Domestic Violence Cases	773	742	-4%	742	650	-12%	773	<u>650</u>	-16%	42%

NOTE: This Crime data is preliminary and subject to reclassification upon further investigation. The data above reflects the total number of offenses, it does not indicate the total number of incidents. There were incidents that did not code into either district. These are included in the Countywide Total. N/A = Not Applicable

Last UCR build date: 1/8/2018 10:53:00 PM

January 1, 2017 through January 6, 2018 compared to the same periods in 2015 and 2016

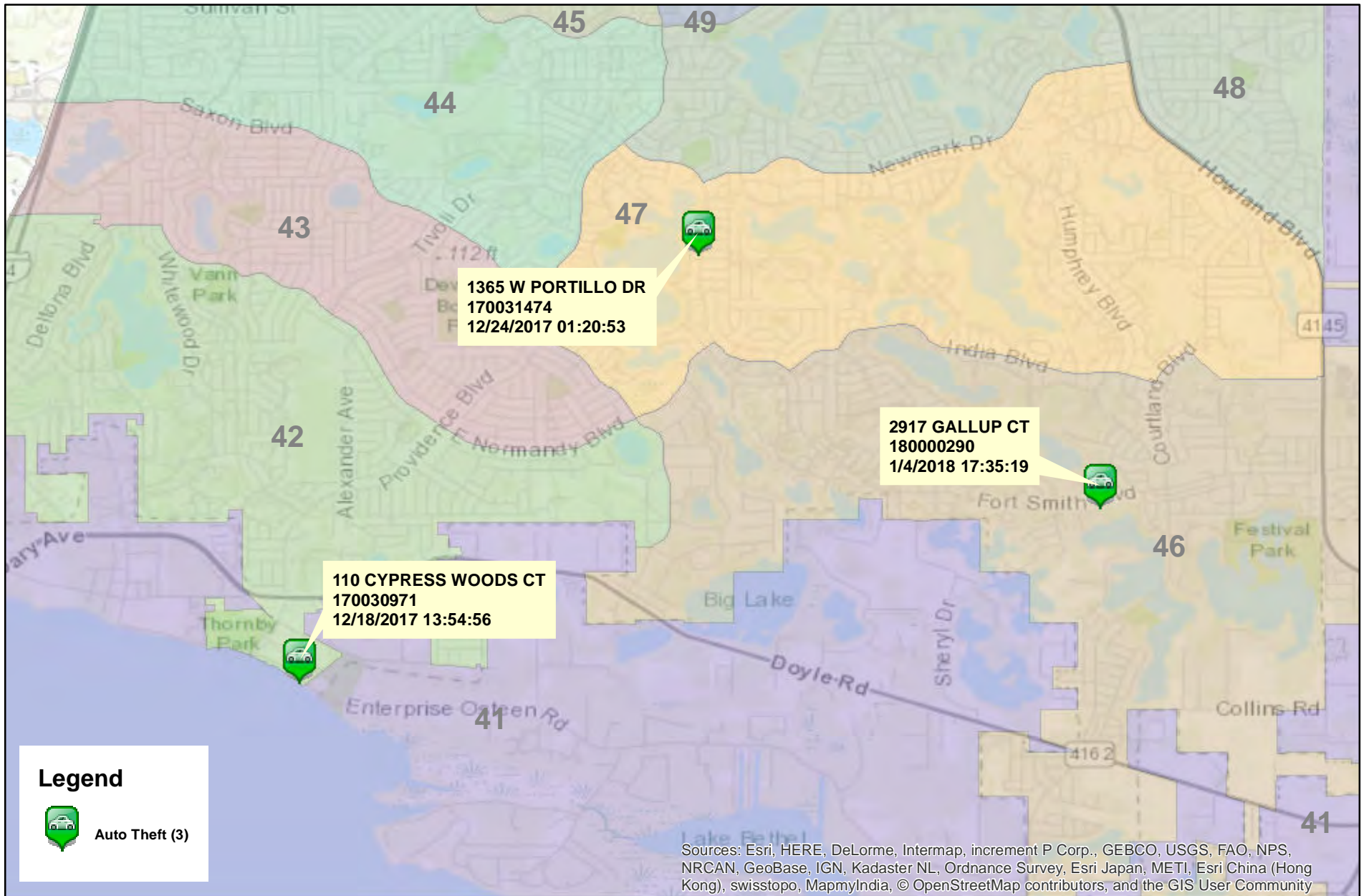
Volusia County Sheriff's Office District 4 Clearances	YTD 2015					YTD 2016					YTD 2017				
	Offense	Clrs	% Clr	Adult	Juv	Offense	Clrs	% Clr	Adult	Juv	Offense	Clrs	% Clr	Adult	Juv
Homicides	1	0	0%	0	0	1	1	100%	1	0	3	1	33%	1	0
Auto Thefts	85	25	29%	19	6	85	29	34%	24	5	73	26	36%	20	6
Total Burglaries	390	134	34%	107	27	327	83	25%	70	13	209	75	36%	61	14
Residence	338	113	33%	90	23	268	67	25%	59	8	180	65	36%	56	9
Non Residence	52	21	40%	17	4	59	16	27%	11	5	29	10	34%	5	5
Total Larcenies	1238	438	35%	386	52	1049	317	30%	280	37	810	211	26%	182	29
Larcenies	606	152	25%	127	25	564	162	29%	143	19	447	103	23%	95	8
Larceny Carbreak	322	74	23%	64	10	331	71	21%	61	10	230	48	21%	29	19
Larceny Shoplifting	255	201	79%	189	12	125	77	62%	73	4	105	59	56%	57	2
Larceny Bicycle	55	11	20%	6	5	29	7	24%	3	4	28	1	4%	1	0
Total Robberies	41	34	83%	20	14	47	36	77%	32	4	50	35	70%	28	7
Armed	16	16	100%	7	9	26	20	77%	19	1	22	11	50%	10	1
Strongarmed	25	18	72%	13	5	21	16	76%	13	3	28	24	86%	18	6
Total Agg. Assaults/Bat.	156	108	69%	96	12	192	130	68%	122	8	169	118	70%	102	16
Agg. Assaults/Batteries	83	47	57%	38	9	100	52	52%	48	4	87	44	51%	37	7
Agg. Domestic Assault/Batteries	73	61	84%	58	3	92	78	85%	74	4	82	74	90%	65	9
Person Shot	14	4	29%	4	0	16	6	38%	6	0	16	5	31%	5	0
Total Sexual Bat.	54	23	43%	14	9	60	30	50%	24	6	57	36	63%	34	2
Sexual Battery	9	5	56%	5	0	14	8	57%	8	0	24	17	71%	17	0
Sexual Battery Child	45	18	40%	9	9	46	22	48%	16	6	33	19	58%	17	2
Total Part One Crimes	1,965	762	39%	592	120	1,761	626	36%	553	73	1,371	502	37%	428	74
Part One Property Crimes	1713	597	35%	512	85	1461	429	29%	374	55	1092	312	29%	263	49
Part One Person Crimes	252	165	65%	80	35	300	197	66%	179	18	279	190	68%	165	25

NOTE: This Crime data is preliminary and subject to reclassification upon further investigation. The data above reflects the total number of offenses, it does not indicate the total number of incidents.


Last UCR build date: 1/8/2018 10:53:00 PM

District 4 Auto Thefts

12/17/2017 thru 01/06/2018



Prepared by: VC Crime Center
 Crime Intelligence Analyst
 Volusia County Sheriff's Office
 Printed On: 1/9/2018



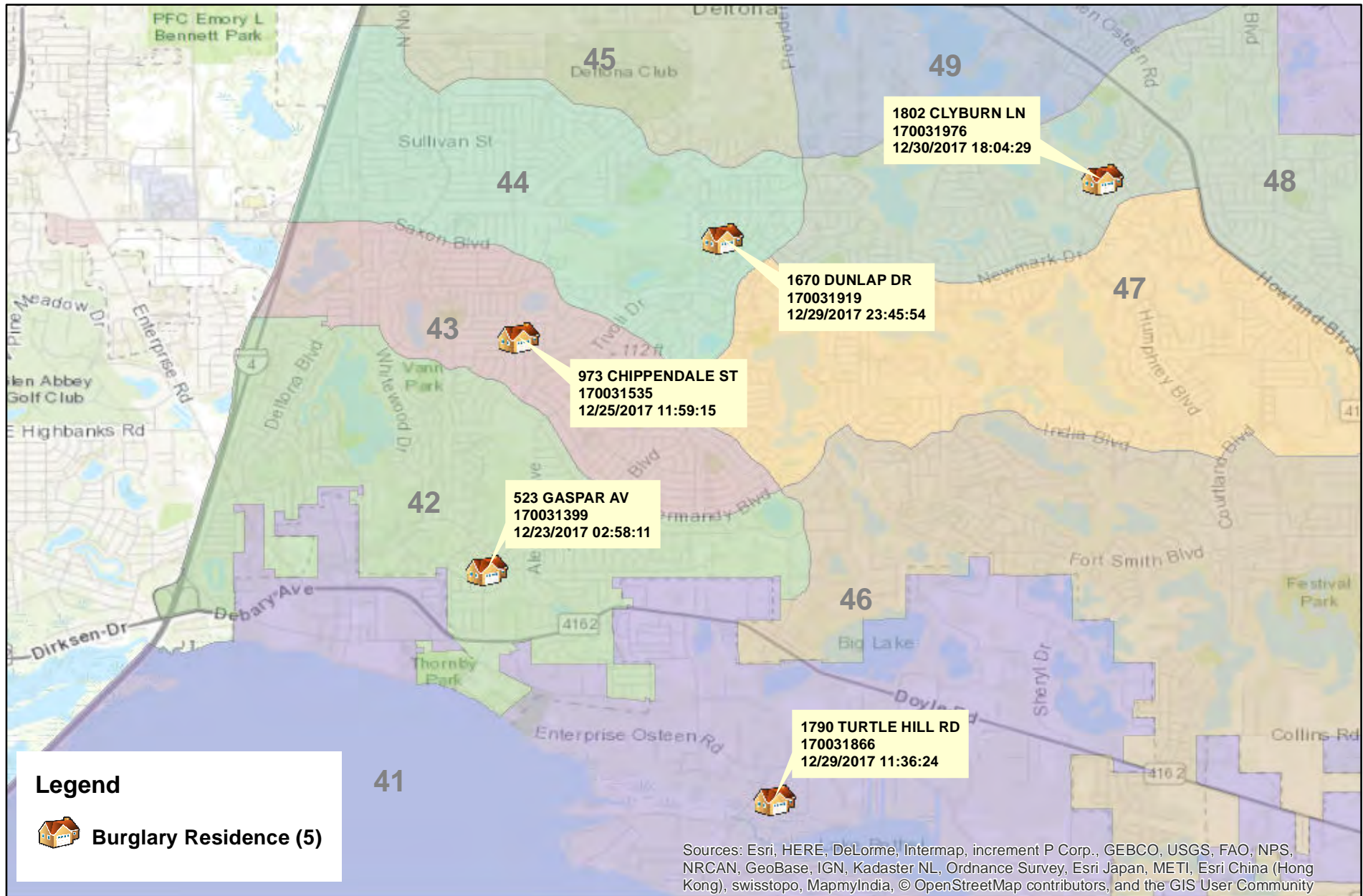
* Map reflects total number of Incidents and not total number of victims



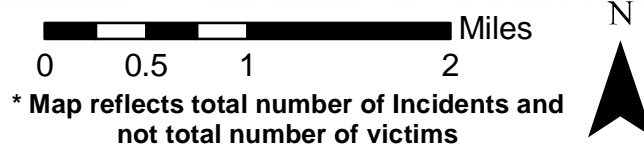
This is not a legal document. due to address incompatibilities, some incidents may not be represented and the information on this map should not be viewed as the legal representation of property boundaries, roads, facilities. etc.

District 4 Burglaries

12/17/2017 thru 01/06/2018

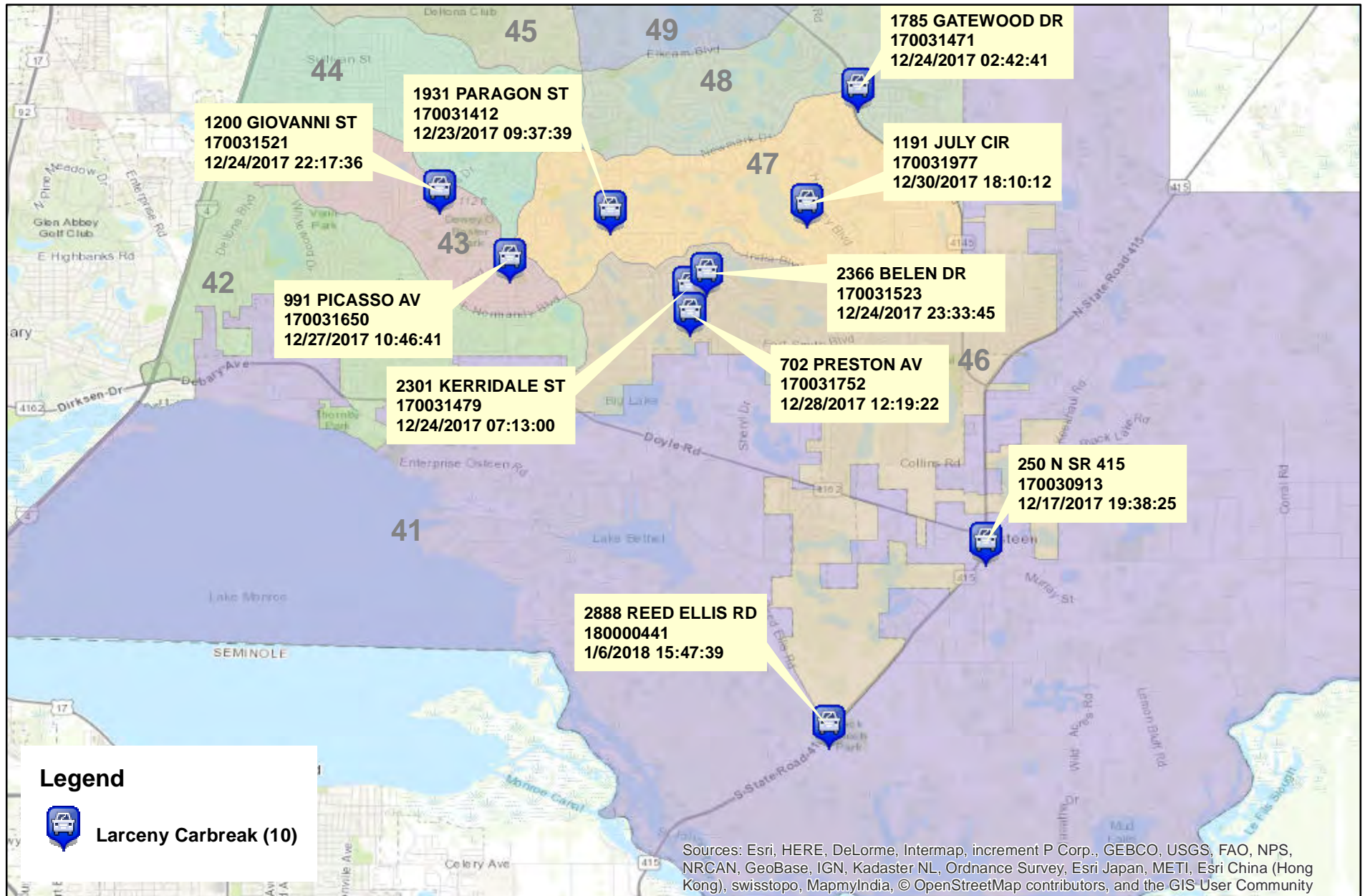


Prepared by: VC Crime Center
 Crime Intelligence Analyst
 Volusia County Sheriff's Office
 Printed On: 1/9/2018



This is not a legal document. due to address incompatibilities, some incidents may not be represented and the information on this map should not be viewed as the legal representation of property boundaries, roads, facilities. etc.

District 4 Larceny Carbreak 12/17/2017 thru 01/06/2018



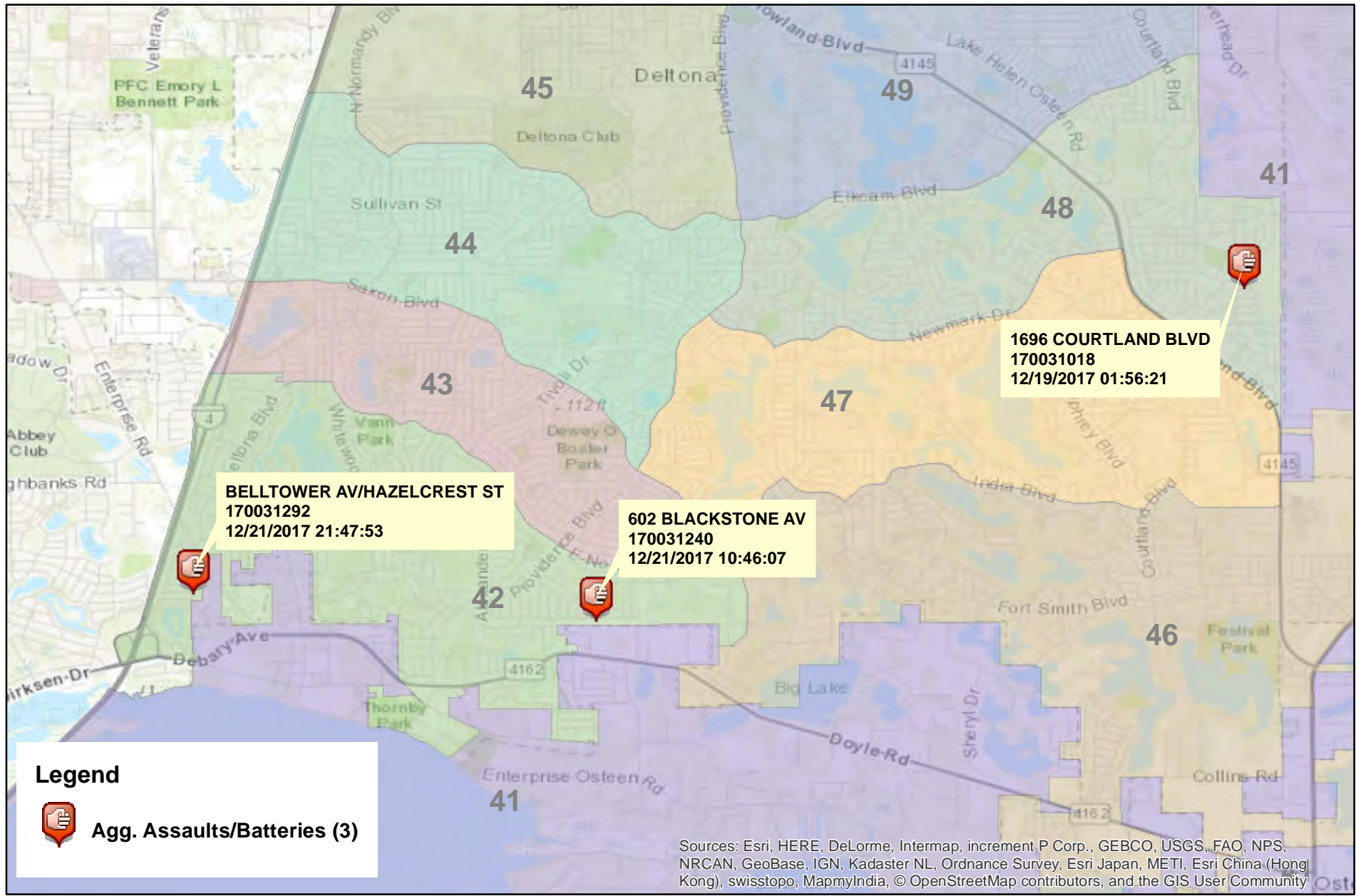
Prepared by: VC Crime Center
 Crime Intelligence Analyst
 Volusia County Sheriff's Office
 Printed On: 1/9/2018

0 0.5 1 2 3 Miles
 * Map reflects total number of Incidents and not total number of victims



This is not a legal document. due to address incompatibilities, some incidents may not be represented and the information on this map should not be viewed as the legal representation of property boundaries, roads, facilities. etc.

District 4 Aggravated Assaults and Batteries 12/17/2017 thru 01/06/2018



Prepared by: VC Crime Center
 Crime Intelligence Analyst
 Volusia County Sheriff's Office
 Printed On: 1/9/2018

0 0.5 1 2 Miles

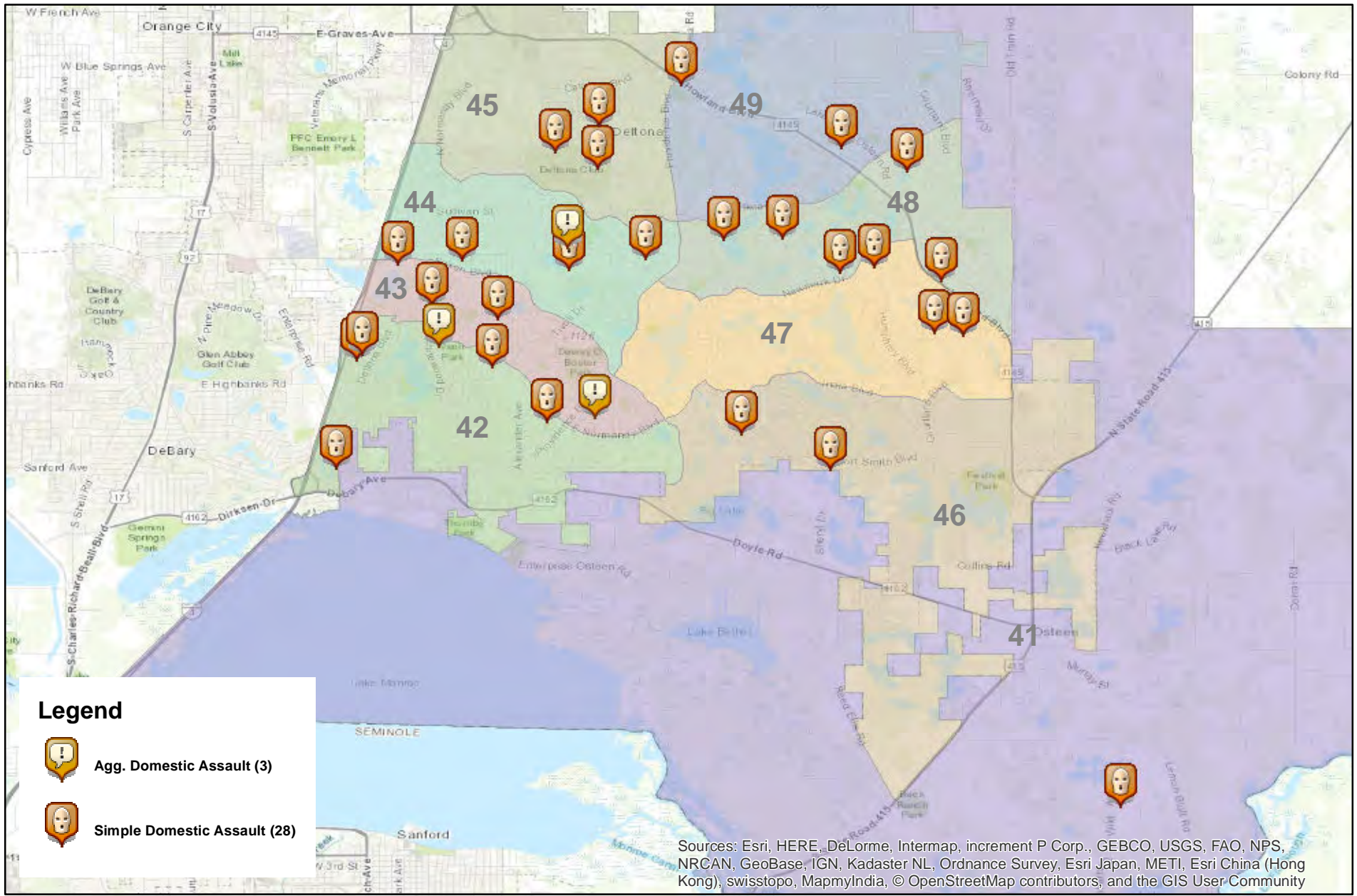
* Map reflects total number of Incidents and not total number of victims



This is not a legal document. due to address incompatibilities, some incidents may not be represented and the information on this map should not be viewed as the legal representation of property boundaries, roads, facilities. etc.

District 4 Domestic Assaults and Batteries

12/17/2017 thru 01/06/2018



Prepared by: VC Crime Center
 Crime Intelligence Analyst
 Volusia County Sheriff's Office
 Printed On: 1/9/2018

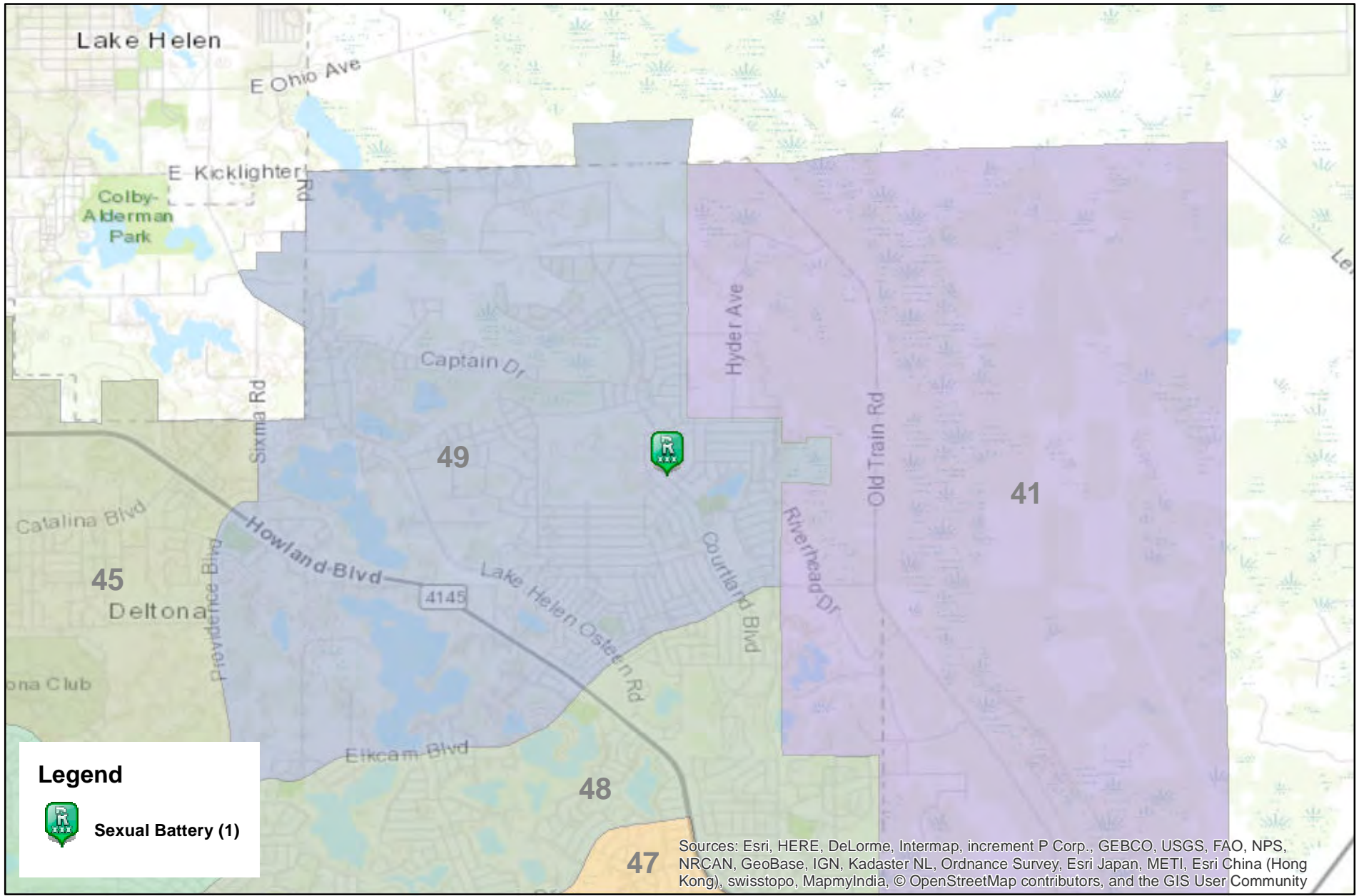


* Map reflects total number of Incidents and not total number of victims



This is not a legal document. due to address incompatibilities, some incidents may not be represented and the information on this map should not be viewed as the legal representation of property boundaries, roads, facilities. etc.

District 4 Sexual Batteries 12/17/2017 thru 01/06/2018



Legend

Sexual Battery (1)

Sources: Esri, HERE, DeLorme, Intermap, increment P Corp., GEBCO, USGS, FAO, NPS, NRCAN, GeoBase, IGN, Kadaster NL, Ordnance Survey, Esri Japan, METI, Esri China (Hong Kong), swisstopo, MapmyIndia, © OpenStreetMap contributors, and the GIS User Community



Prepared by: VC Crime Center
Crime Intelligence Analyst
Volusia County Sheriff's Office
Printed On: 1/9/2018

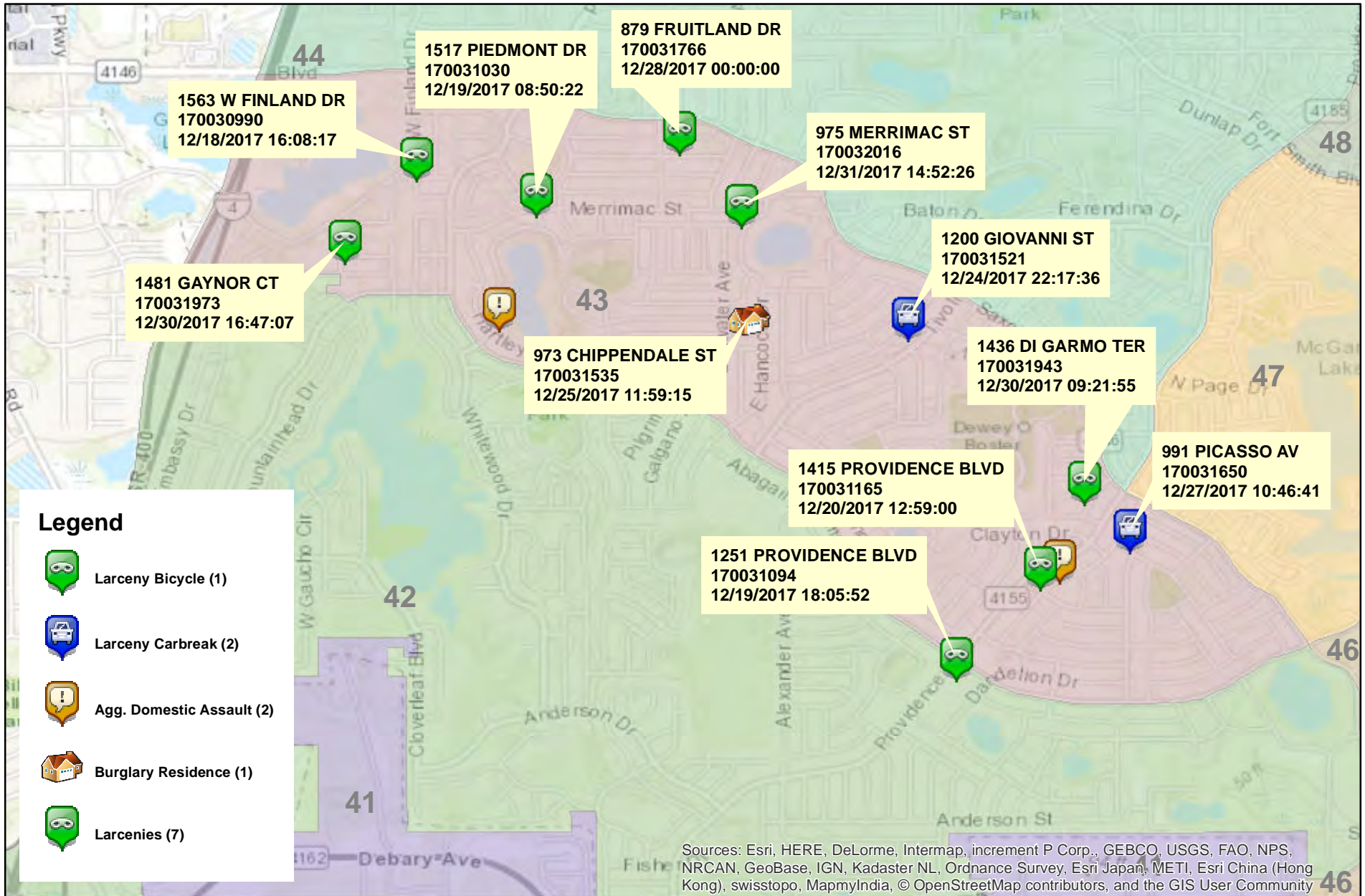
0 0.5 1 Miles
* Map reflects total number of Incidents and not total number of victims



This is not a legal document. due to address incompatibilities, some incidents may not be represented and the information on this map should not be viewed as the legal representation of property boundaries, roads, facilities. etc.

District 4 Hot Zone 43

12/17/2017 thru 01/06/2018



Prepared by: VC Crime Center
 Crime Intelligence Analyst
 Volusia County Sheriff's Office
 Printed On: 1/9/2018

0 0.5 1 Miles
 * Map reflects total number of Incidents and not total number of victims



This is not a legal document. due to address incompatibilities, some incidents may not be represented and the information on this map should not be viewed as the legal representation of property boundaries, roads, facilities. etc.

District 4 - Part 1 Crimes by Zone 12/17/2017 through 01/06/2018

Volusia County Sheriff's Office	Total	41	42	43	44	45	46	47	48	49
Total	<u>56</u>	<u>3</u>	<u>7</u>	<u>12</u>	<u>6</u>	<u>1</u>	<u>10</u>	<u>9</u>	<u>3</u>	<u>5</u>
Aggravated Assaults	<u>6</u>	<u>0</u>	<u>2</u>	<u>2</u>	<u>1</u>	<u>0</u>	<u>0</u>	<u>0</u>	<u>1</u>	<u>0</u>
Auto Thefts	<u>3</u>	<u>0</u>	<u>1</u>	<u>0</u>	<u>0</u>	<u>0</u>	<u>1</u>	<u>1</u>	<u>0</u>	<u>0</u>
Burglary Non-Residence	<u>0</u>	<u>0</u>	<u>0</u>	<u>0</u>	<u>0</u>	<u>0</u>	<u>0</u>	<u>0</u>	<u>0</u>	<u>0</u>
Burglary Residence	<u>5</u>	<u>1</u>	<u>1</u>	<u>1</u>	<u>1</u>	<u>0</u>	<u>0</u>	<u>0</u>	<u>1</u>	<u>0</u>
Homicide	<u>0</u>	<u>0</u>	<u>0</u>	<u>0</u>	<u>0</u>	<u>0</u>	<u>0</u>	<u>0</u>	<u>0</u>	<u>0</u>
Larceny All Other	<u>25</u>	<u>1</u>	<u>3</u>	<u>7</u>	<u>3</u>	<u>1</u>	<u>1</u>	<u>6</u>	<u>0</u>	<u>3</u>
Larceny Carbreak	<u>10</u>	<u>1</u>	<u>0</u>	<u>2</u>	<u>0</u>	<u>0</u>	<u>4</u>	<u>2</u>	<u>1</u>	<u>0</u>
Larceny Shoplifting	<u>6</u>	<u>0</u>	<u>0</u>	<u>0</u>	<u>1</u>	<u>0</u>	<u>4</u>	<u>0</u>	<u>0</u>	<u>1</u>
Robbery Armed	<u>0</u>	<u>0</u>	<u>0</u>	<u>0</u>	<u>0</u>	<u>0</u>	<u>0</u>	<u>0</u>	<u>0</u>	<u>0</u>
Robbery Strongarmed	<u>0</u>	<u>0</u>	<u>0</u>	<u>0</u>	<u>0</u>	<u>0</u>	<u>0</u>	<u>0</u>	<u>0</u>	<u>0</u>
Sexual Battery	<u>1</u>	<u>0</u>	<u>0</u>	<u>0</u>	<u>0</u>	<u>0</u>	<u>0</u>	<u>0</u>	<u>0</u>	<u>1</u>

*The Aggravated Assault, Auto Theft,& Sexual Battery statistics reflect the total number of incidents, it does not indicate the total number of victims or vehicles.

The Highlighted numbers indicate zones with higher levels of activity.

Last UCR build date: 1/8/2018 10:53:00 PM

COMPSTAT REPORT

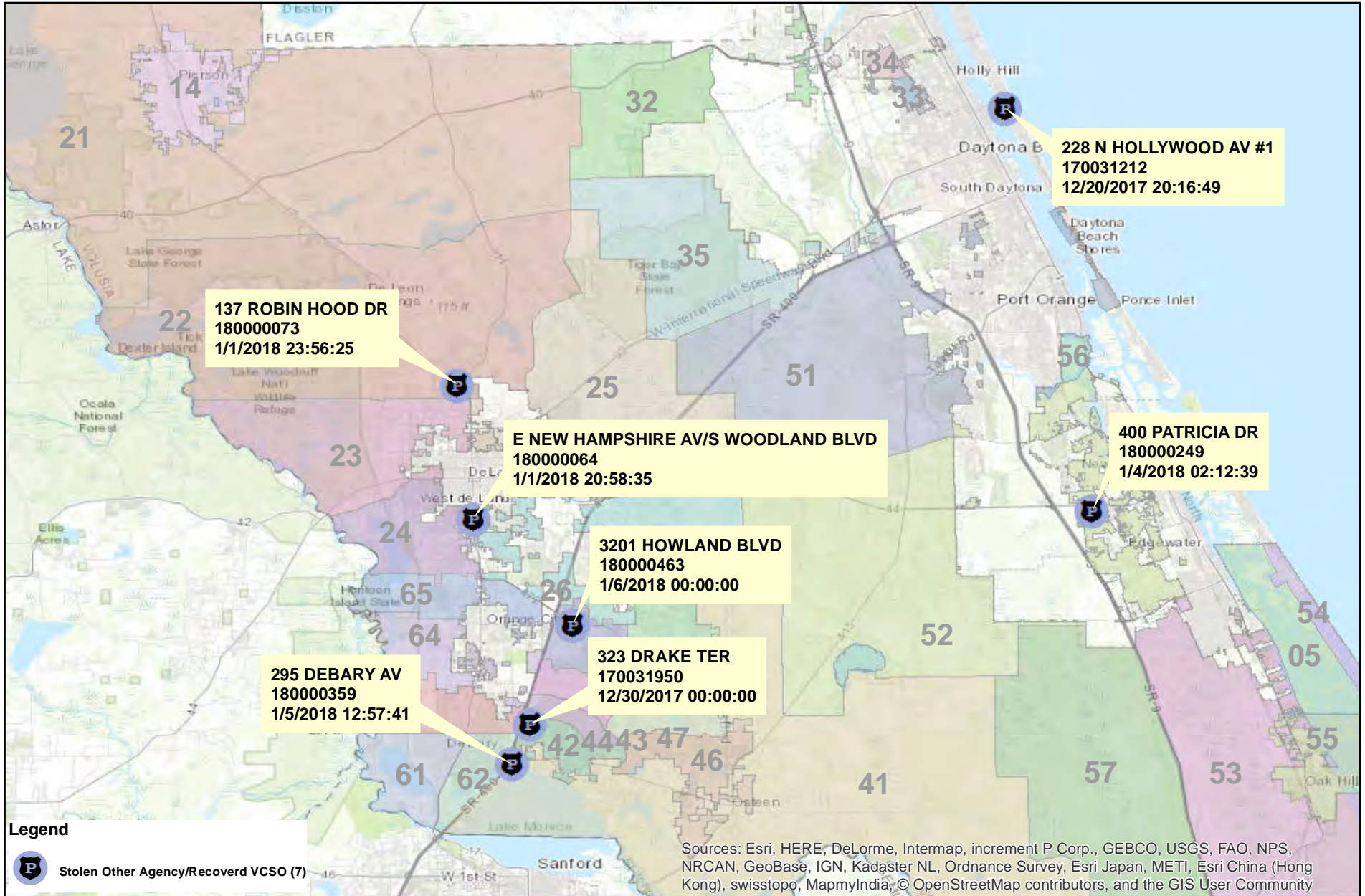


INVESTIGATIVE SERVICES SECTION

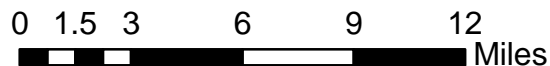
Period 18-1: December 17, 2017 thru January 06, 2018

Captain Brian Henderson

Agencywide Auto Recoveries 12/17/2017 thru 01/06/2018



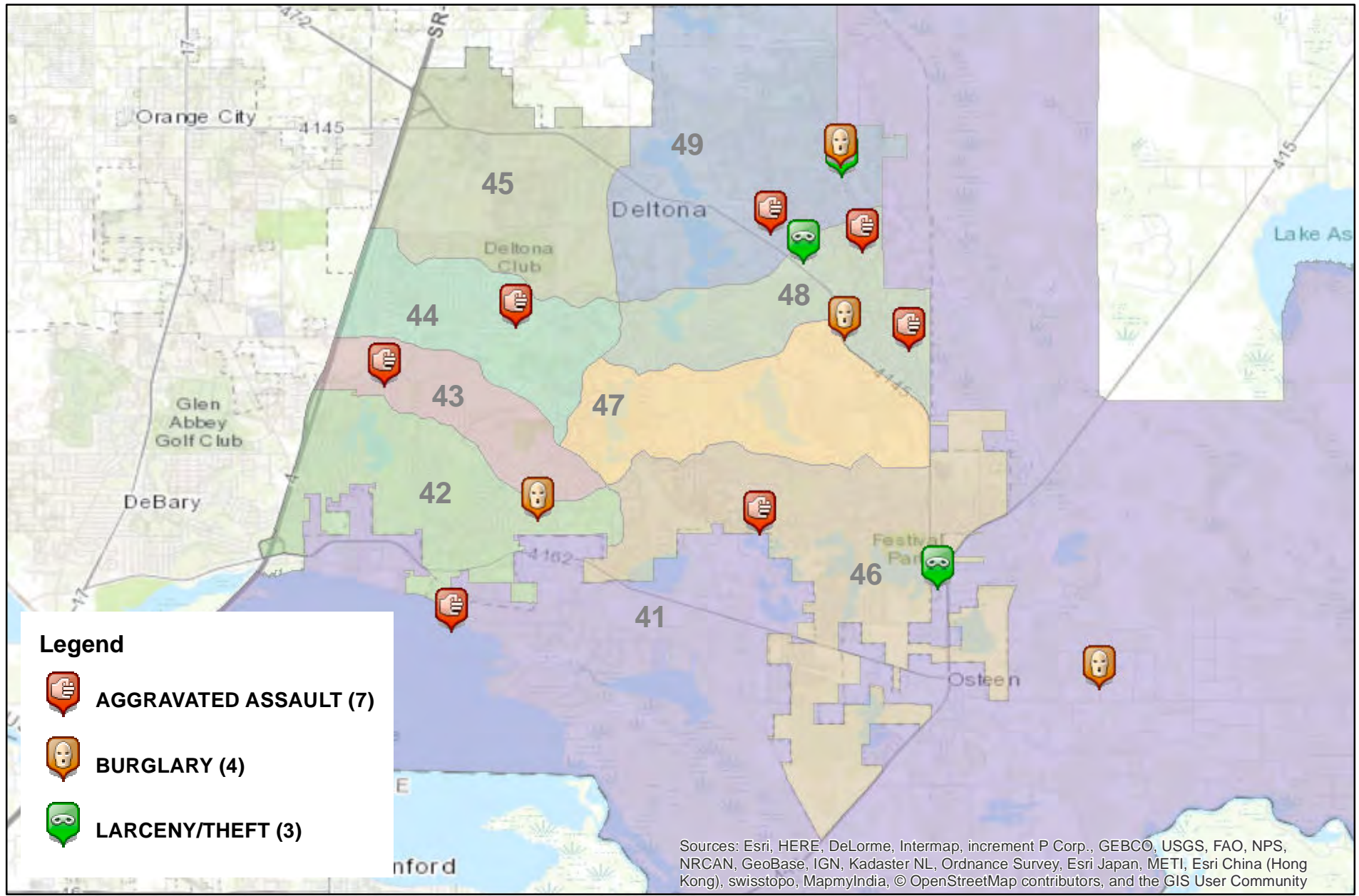
Prepared by: VC Crime Center
 Crime Intelligence Analyst
 Volusia County Sheriff's Office
 Printed On: 1/9/2018



This is not a legal document.
 Due to address incompatibilities, some incidents may not be represented and the information on this map should not be viewed as the legal representation of property boundaries, roads, facilities, etc.

District 4 Part I Arrests by Location

12/17/2017 thru 01/06/2018



Prepared by: VC Crime Center
 Crime Intelligence Analyst
 Volusia County Sheriff's Office
 Printed On: 1/9/2018

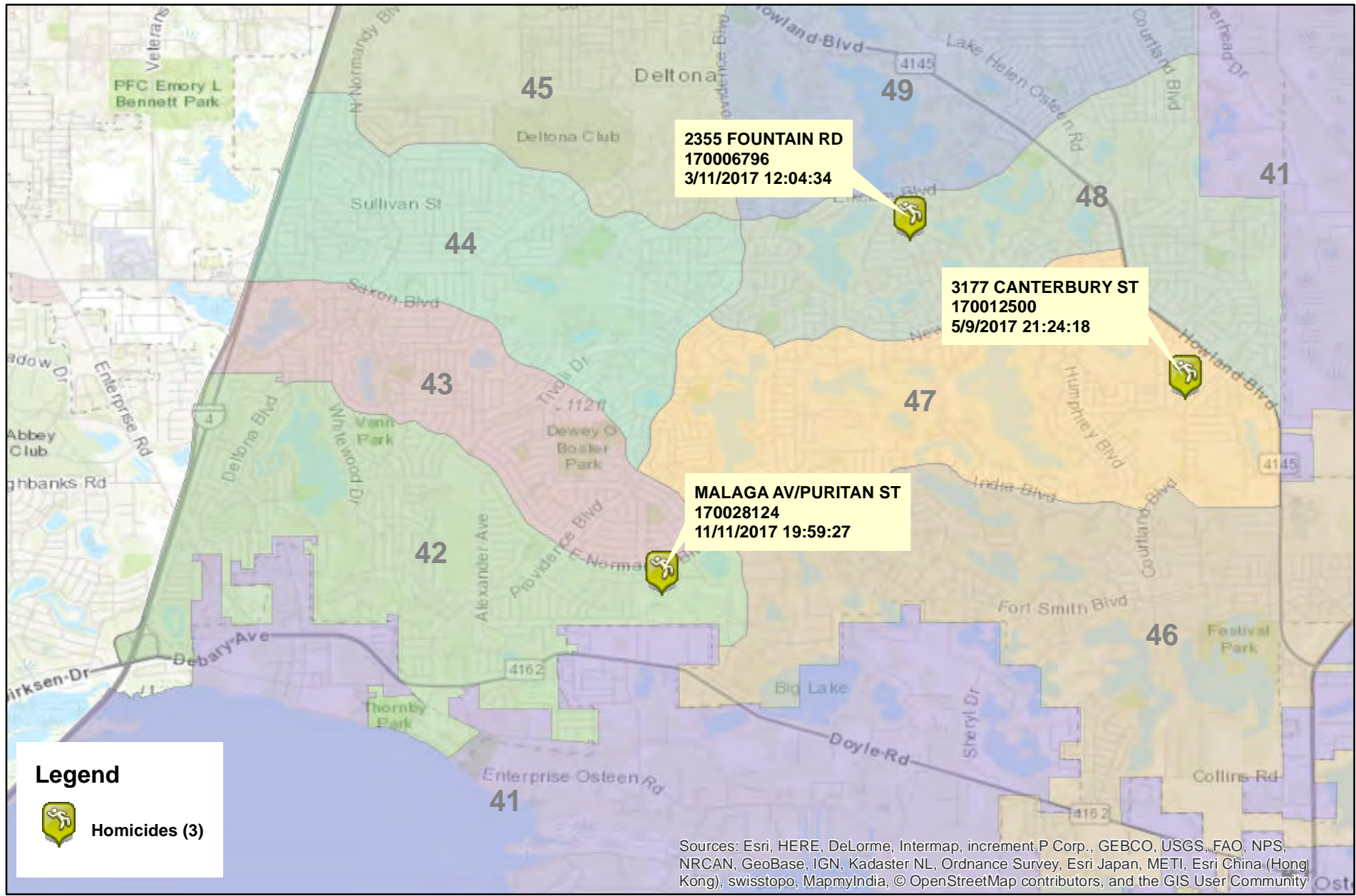


* Map reflects total number of Incidents and not total number of victims




This is not a legal document. due to address incompatibilities, some incidents may not be represented and the information on this map should not be viewed as the legal representation of property boundaries, roads, facilities. etc.

District 4 Homicides 2017



Prepared by: VC Crime Center
 Crime Intelligence Analyst
 Volusia County Sheriff's Office
 Printed On: 1/9/2018



This is not a legal document. due to address incompatibilities, some incidents may not be represented and the information on this map should not be viewed as the legal representation of property boundaries, roads, facilities. etc.

COMPSTAT REPORT



CRIME STATISTICS – DISTRICT 6

Period 18-1: December 17, 2017 thru January 06, 2018

Captain Eric S. Westfall

COMPSTAT STATISTICAL CRIME COMPARISON TO PREVIOUS PERIODS

District 6	11/5/2017	12/17/2017		11/19/2017	12/17/2017		12/3/2017	12/17/2017		3 Periods
Volusia County Sheriff's Office	11/18/2017	1/6/2018		12/2/2017	1/6/2018		12/16/2017	1/6/2018		Average %
VCSO Offense Data	Compstat -2	Compstat 1	% Change	Compstat -1	Compstat 1	% Change	Compstat 0	Compstat 1	% Change	Change
Homicides	1	0	-100%	0	0	0%	0	<u>0</u>	0%	-33%
Auto Thefts	0	0	0%	2	0	-100%	1	<u>0</u>	-100%	-67%
Total Burglaries	2	2	0%	1	2	100%	2	2	0%	33%
Residence	1	2	100%	1	2	100%	0	<u>2</u>	N/A	67%
Non Residence	1	0	-100%	0	0	0%	2	<u>0</u>	-100%	-67%
Total Larcenies	8	14	75%	11	14	27%	4	14	250%	117%
Larcenies	6	8	33%	6	8	33%	3	<u>8</u>	167%	78%
Larceny Carbreak	0	5	N/A	3	5	67%	1	<u>5</u>	400%	156%
Larceny Shoplifting	1	0	-100%	1	0	-100%	0	<u>0</u>	0%	-67%
Larceny Bicycle	1	1	0%	1	1	0%	0	<u>1</u>	N/A	0%
Total Robberies	0	0	0%	0	0	0%	0	0	0%	0%
Armed	0	0	0%	0	0	0%	0	<u>0</u>	0%	0%
Strongarmed	0	0	0%	0	0	0%	0	<u>0</u>	0%	0%
Total Agg. Assaults/Bat.	7	1	-86%	1	1	0%	2	1	-50%	-45%
Agg. Assaults/Batteries	7	0	-100%	0	0	0%	2	<u>0</u>	-100%	-67%
Agg. Domestic Assault/Batteries	0	1	N/A	1	1	0%	0	<u>1</u>	N/A	0%
Person Shot	0	0	0%	0	0	0%	0	<u>0</u>	0%	0%
Total Sexual Bat.	1	2	100%	0	2	N/A	1	2	100%	67%
Sexual Battery	0	0	0%	0	0	0%	0	<u>0</u>	0%	0%
Sexual Battery Child	1	2	100%	0	2	N/A	1	<u>2</u>	100%	67%
Total Part One Crimes	19	19	0%	15	19	27%	10	19	90%	39%
Part One Property Crimes	10	16	60%	14	16	14%	7	<u>16</u>	129%	68%
Part One Person Crimes	9	3	-67%	1	3	200%	3	<u>3</u>	0%	44%
Total Calls For Service	559	924	65%	559	924	65%	574	924	61%	64%
Firearm Offenses	6	0	-100%	1	0	-100%	0	<u>0</u>	0%	-67%
All Domestic Violence Cases	5	17	240%	2	17	750%	6	<u>17</u>	183%	391%

NOTE: This Crime data is preliminary and subject to reclassification upon further investigation. The data above reflects the total number of offenses, it does not indicate the total number of incidents. N/A = Not Applicable

Last UCR build date: 1/8/2018 10:53:00 PM

January 1, 2017 through January 6, 2018 compared to the same periods in 2015 and 2016

Volusia County Sheriff's Office	YTD	YTD	2015-2016	YTD	YTD	2016-2017	YTD	YTD	2015-2017	% OF
District 6	2015	2016	% Change	2016	2017	%Change	2015	2017	%Change	COUNTYWIDE
Homicides	0	0	0%	0	2	N/A	0	<u>2</u>	N/A	29%
Auto Thefts	29	30	3%	30	27	-10%	29	<u>27</u>	-7%	11%
Total Burglaries	109	118	8%	118	72	-39%	109	72	-34%	11%
Residence	82	85	4%	85	61	-28%	82	<u>61</u>	-26%	11%
Non Residence	27	33	22%	33	11	-67%	27	<u>11</u>	-59%	9%
Total Larcenies	362	403	11%	403	269	-33%	362	269	-26%	12%
Larcenies	237	213	-10%	213	172	-19%	237	<u>172</u>	-27%	13%
Larceny Carbreak	99	158	60%	158	69	-56%	99	<u>69</u>	-30%	13%
Larceny Shoplifting	13	19	46%	19	13	-32%	13	<u>13</u>	0%	7%
Larceny Bicycle	13	13	0%	13	15	15%	13	<u>15</u>	15%	16%
Total Robberies	8	11	38%	11	7	-36%	8	7	-13%	6%
Armed	2	7	250%	7	2	-71%	2	<u>2</u>	0%	5%
Strongarmed	6	4	-33%	4	5	25%	6	<u>5</u>	-17%	7%
Total Agg. Assaults/Bat.	56	44	-21%	44	58	32%	56	58	4%	N/A
Agg. Assaults/Batteries	32	22	-31%	22	36	64%	32	<u>36</u>	13%	16%
Agg. Domestic Assault/Batteries	24	22	-8%	22	22	0%	24	<u>22</u>	-8%	12%
Person Shot	5	2	-60%	2	2	0%	5	<u>2</u>	-60%	8%
Total Sexual Bat.	9	15	67%	15	10	-33%	9	10	11%	8%
Sexual Battery	2	6	200%	6	1	-83%	2	<u>1</u>	-50%	2%
Sexual Battery Child	7	9	29%	9	9	0%	7	<u>9</u>	29%	10%
Total Part One Crimes	573	621	8%	621	445	-28%	573	445	-22%	12%
Part One Property Crimes	500	551	10%	551	368	-33%	500	<u>368</u>	-26%	12%
Part One Person Crimes	73	70	-4%	70	77	10%	73	<u>77</u>	5%	12%
Total Calls For Service	17,450	17,613	1%	17,613	18,520	5%	17,450	18,520	6%	14%
Firearm Offenses	15	21	40%	21	27	29%	15	<u>27</u>	80%	18%
All Domestic Violence Cases	191	176	-8%	176	191	9%	191	<u>191</u>	0%	12%

NOTE: This Crime data is preliminary and subject to reclassification upon further investigation. The data above reflects the total number of offenses, it does not indicate the total number of incidents. There were incidents that did not code into either district. These are included in the Countywide Total. N/A = Not Applicable

Last UCR build date: 1/8/2018 10:53:00 PM

January 1, 2017 through January 6, 2018 compared to the same periods in 2015 and 2016

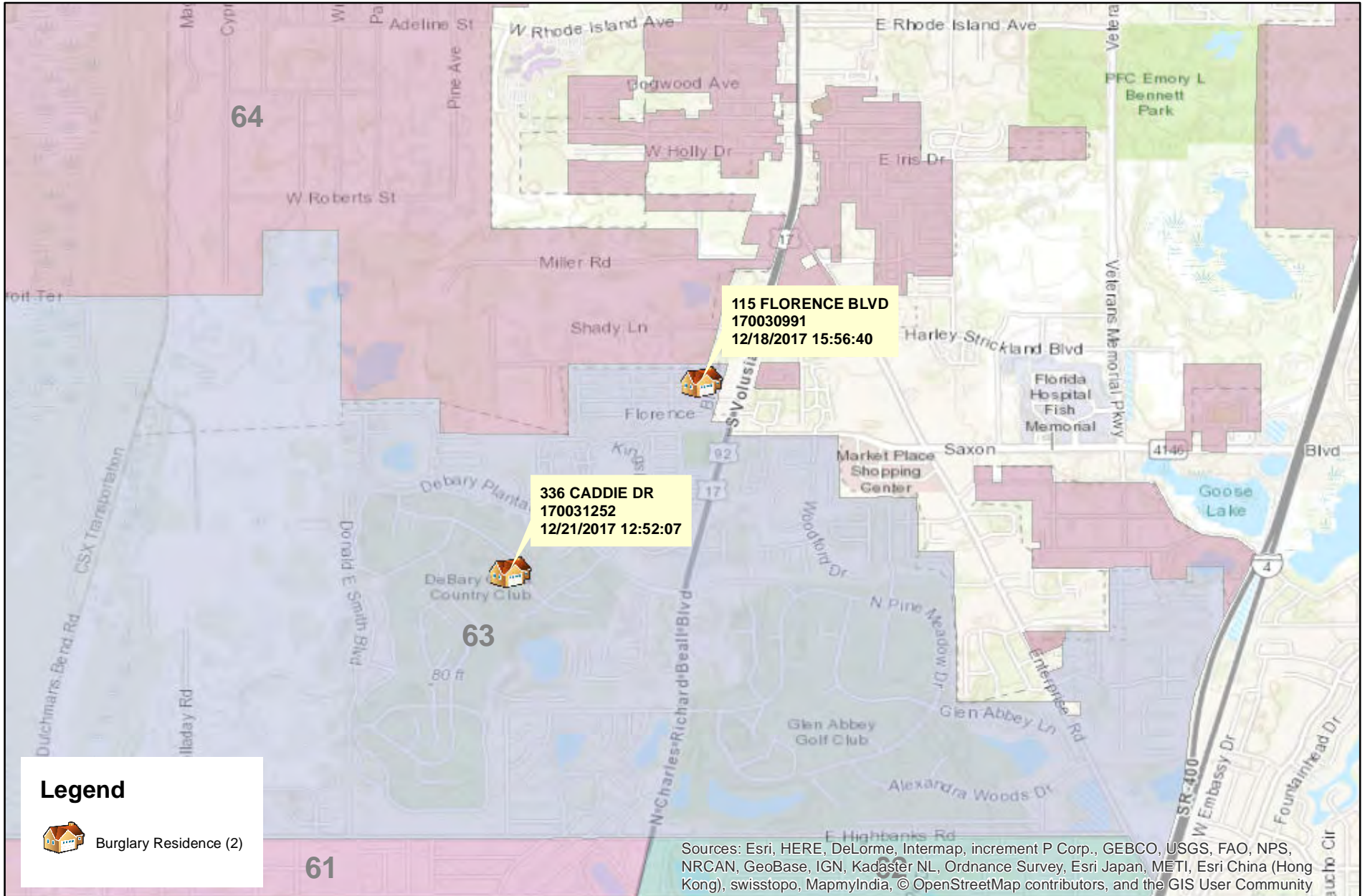
Volusia County Sheriff's Office District 6 Clearances	YTD 2015					YTD 2016					YTD 2017				
	Offense	Clrs	% Clr	Adult	Juv	Offense	Clrs	% Clr	Adult	Juv	Offense	Clrs	% Clr	Adult	Juv
Homicides	0	0	0%	0	0	0	0	0%	0	0	2	2	100%	2	0
Auto Thefts	29	8	28%	8	0	30	9	30%	9	0	27	14	52%	13	1
Total Burglaries	109	27	25%	22	5	118	28	24%	19	9	72	27	38%	26	1
Residence	82	24	29%	19	5	85	26	31%	18	8	61	19	31%	19	0
Non Residence	27	3	11%	3	0	33	2	6%	1	1	11	8	73%	7	1
Total Larcenies	362	88	24%	73	15	403	86	21%	75	11	269	56	21%	51	5
Larcenies	237	63	27%	52	11	213	44	21%	37	7	172	35	20%	32	3
Larceny Carbreak	99	21	21%	17	4	158	32	20%	28	4	69	13	19%	13	0
Larceny Shoplifting	13	2	15%	2	0	19	7	37%	7	0	13	5	38%	5	0
Larceny Bicycle	13	2	15%	2	0	13	3	23%	3	0	15	3	20%	1	2
Total Robberies	8	6	75%	5	1	11	5	45%	5	0	7	6	86%	6	0
Armed	2	1	50%	1	0	7	3	43%	3	0	2	2	100%	2	0
Strongarmed	6	5	83%	4	1	4	2	50%	2	0	5	4	80%	4	0
Total Agg. Assaults/Bat.	56	43	77%	41	2	44	30	68%	25	5	58	39	67%	34	5
Agg. Assaults/Batteries	32	22	69%	22	0	22	12	55%	9	3	36	21	58%	18	3
Agg. Domestic Assault/Batteries	24	21	88%	19	2	22	18	82%	16	2	22	18	82%	16	2
Person Shot	5	1	20%	0	1	2	2	100%	1	1	2	2	100%	2	0
Total Sexual Bat.	9	6	67%	5	1	15	10	67%	9	1	10	3	30%	2	1
Sexual Battery	2	1	50%	1	0	6	6	100%	6	0	1	1	100%	1	0
Sexual Battery Child	7	5	71%	4	1	9	4	44%	3	1	9	2	22%	1	1
Total Part One Crimes	573	178	31%	138	24	621	168	27%	142	26	445	147	33%	134	13
Part One Property Crimes	500	123	25%	103	20	551	123	22%	103	20	368	97	26%	90	7
Part One Person Crimes	73	55	75%	35	4	70	45	64%	39	6	77	50	65%	44	6

NOTE: This Crime data is preliminary and subject to reclassification upon further investigation. The data above reflects the total number of offenses, it does not indicate the total number of incidents.


Last UCR build date: 1/8/2018 10:53:00 PM

District 6 Burglaries

12/17/2017 thru 01/06/2018



Prepared by: VC Crime Center
 Crime Intelligence Analyst
 Volusia County Sheriff's Office
 Printed On: 1/9/2018

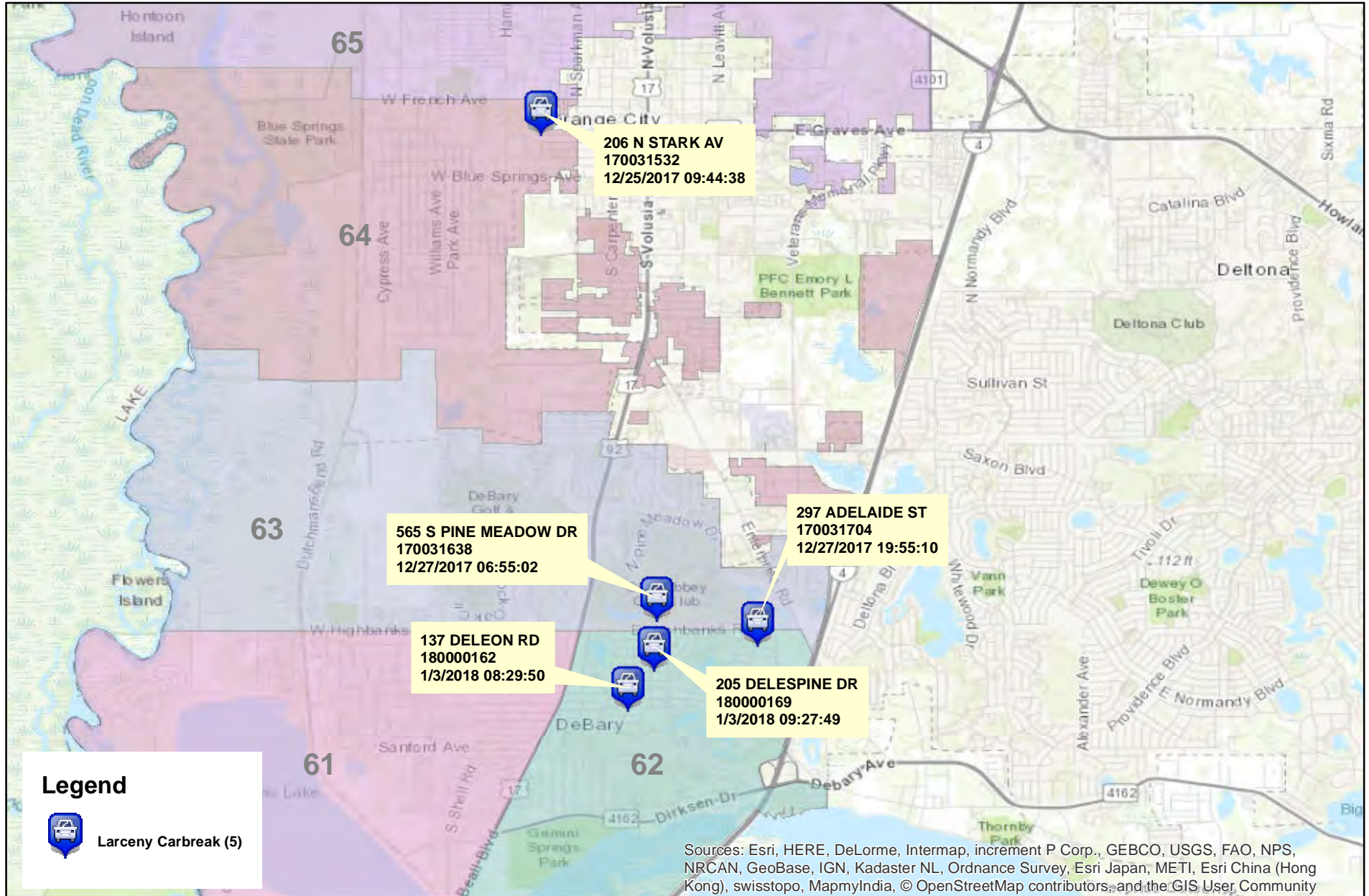


* Map reflects total number of Incidents and not total number of victims



This is not a legal document. due to address incompatibilities, some incidents may not be represented and the information on this map should not be viewed as the legal representation of property boundaries, roads, facilities. etc.

District 6 Larceny Carbreaks 12/17/2017 thru 01/06/2018



Prepared by: VC Crime Center
 Crime Intelligence Analyst
 Volusia County Sheriff's Office
 Printed On: 1/9/2018

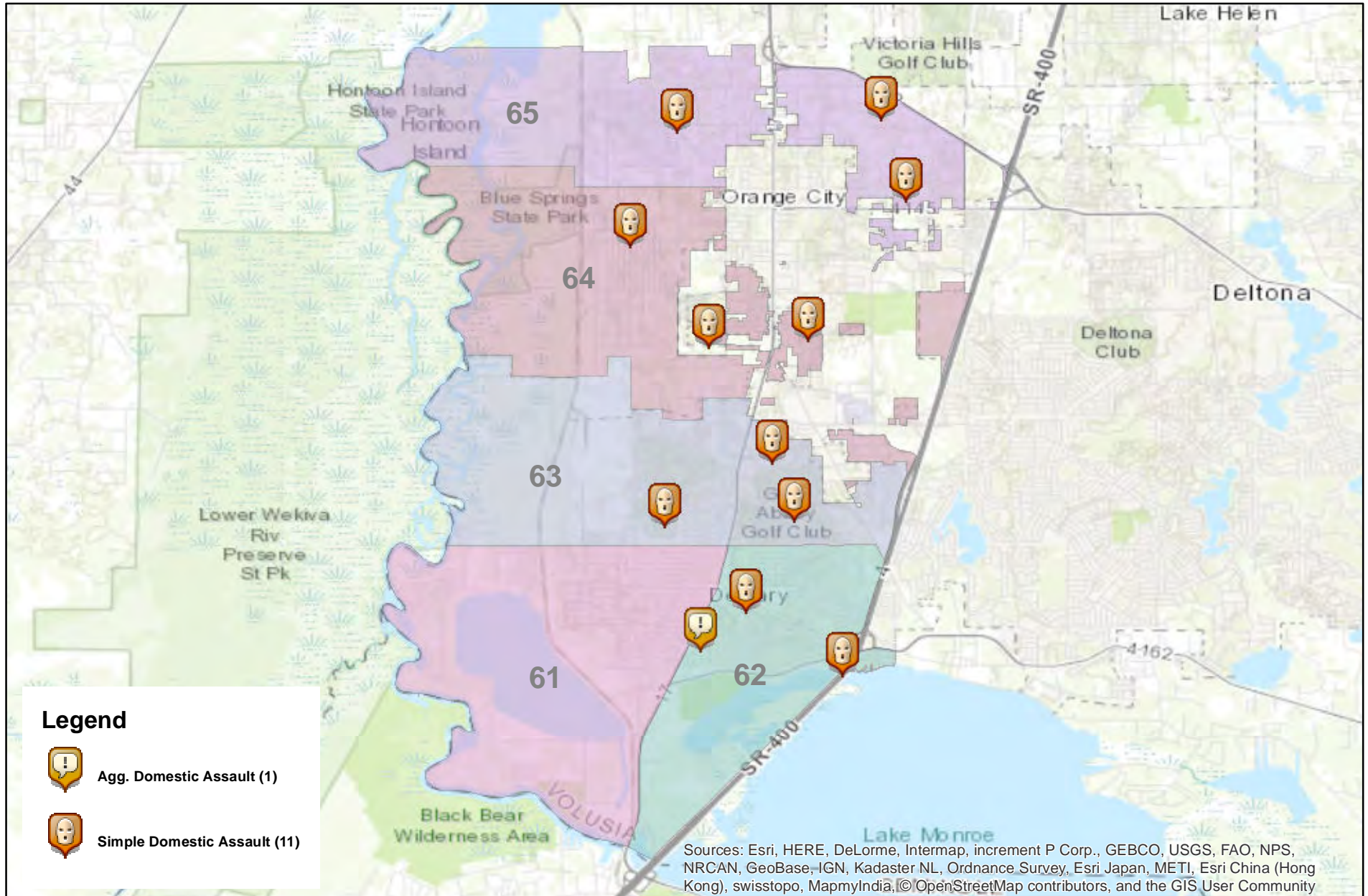
0 0.5 1 2 Miles
 * Map reflects total number of Incidents and not total number of victims



This is not a legal document. due to address incompatibilities, some incidents may not be represented and the information on this map should not be viewed as the legal representation of property boundaries, roads, facilities. etc.

District 6 Domestic Assaults and Batteries

12/17/2017 thru 01/06/2018



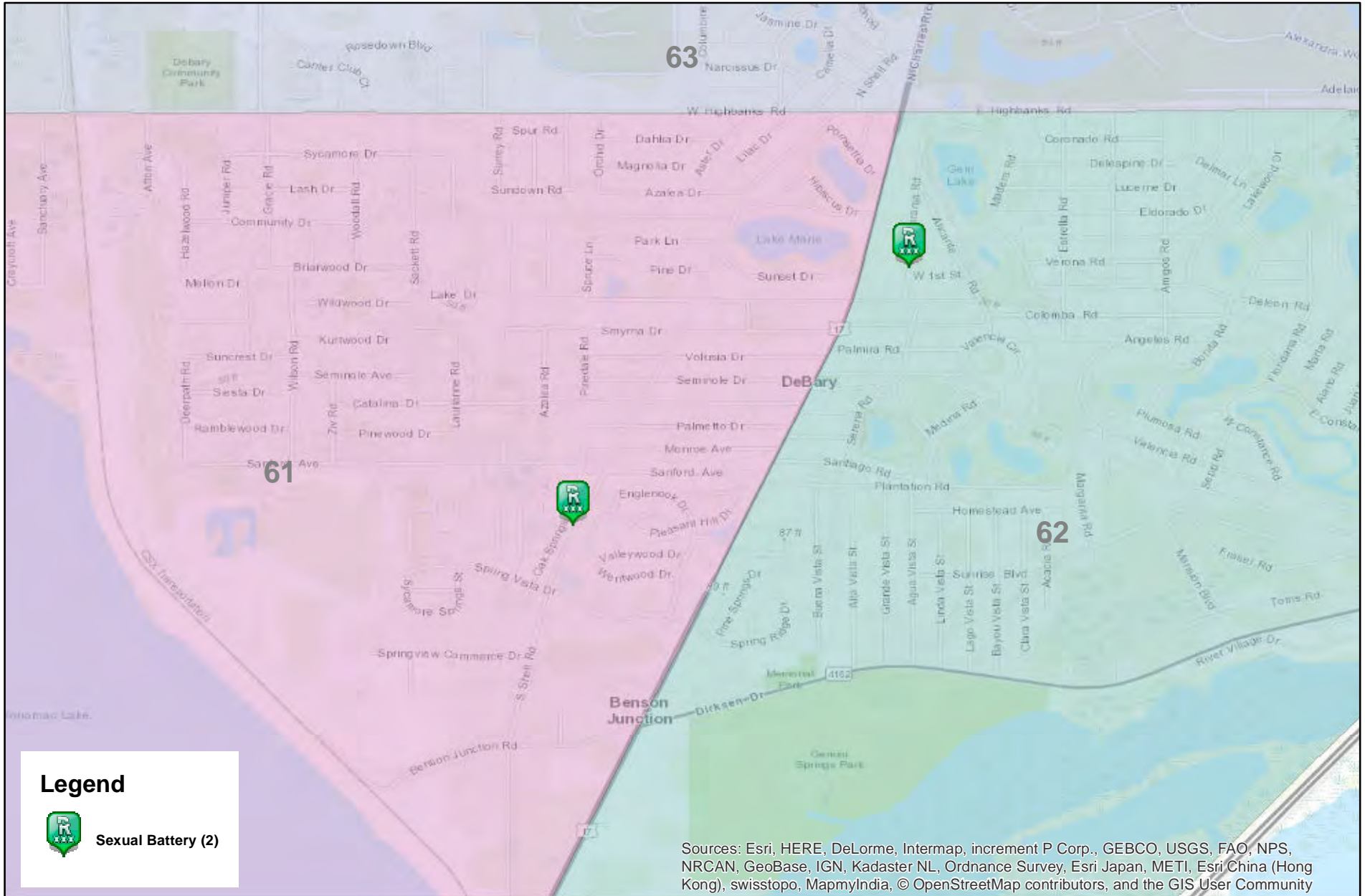
Prepared by: VC Crime Center
 Crime Intelligence Analyst
 Volusia County Sheriff's Office
 Printed On: 1/9/2018

0 0.5 1 2 3 Miles
 * Map reflects total number of Incidents and not total number of victims



This is not a legal document. due to address incompatibilities, some incidents may not be represented and the information on this map should not be viewed as the legal representation of property boundaries, roads, facilities. etc.

District 6 Sexual Batteries 12/17/2017 thru 01/06/2018



Prepared by: VC Crime Center
Crime Intelligence Analyst
Volusia County Sheriff's Office
Printed On: 1/9/2018

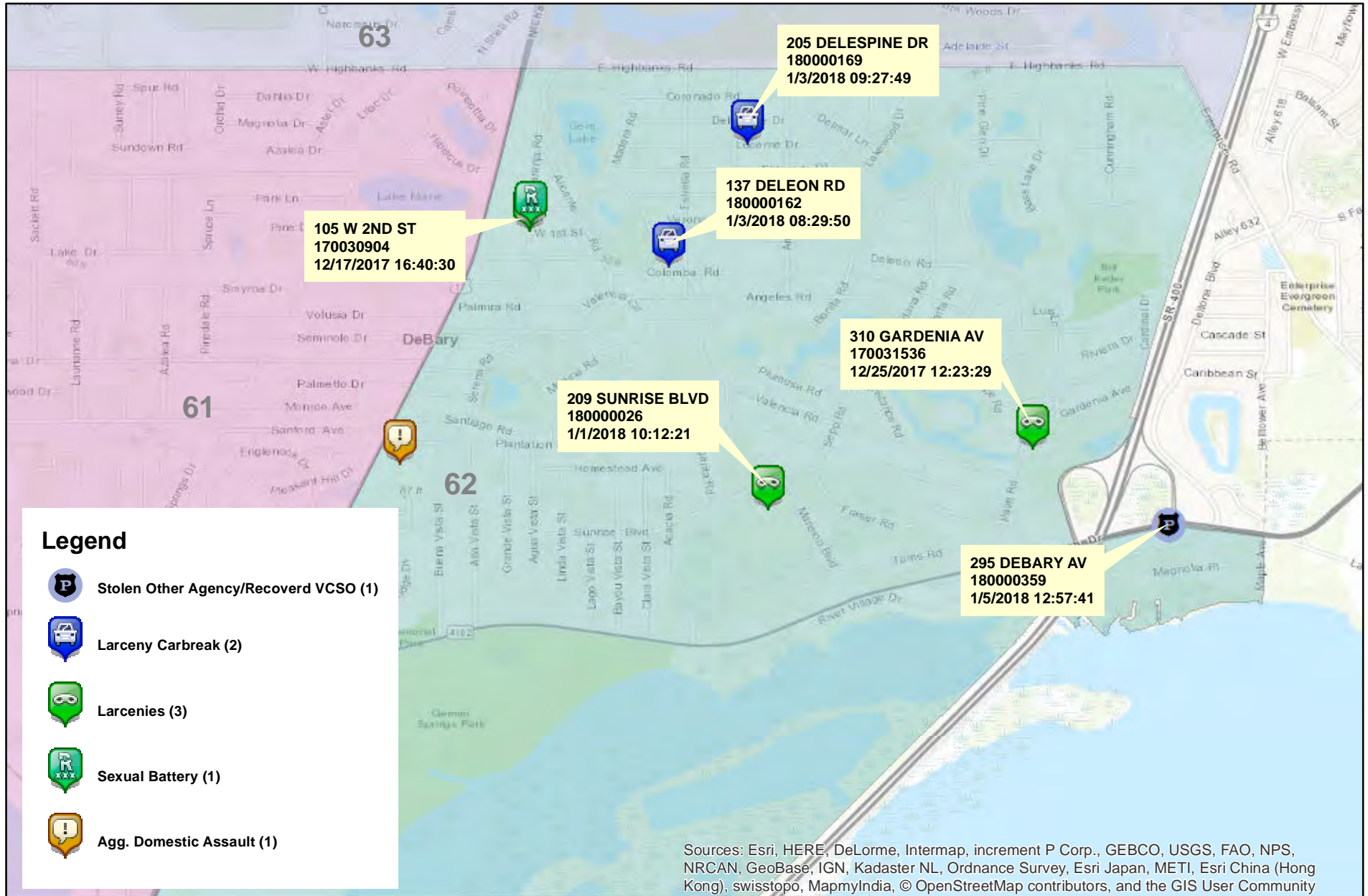
0 0.425 0.85 Miles
* Map reflects total number of Incidents and not total number of victims



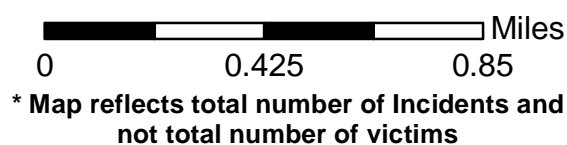
This is not a legal document.
due to address incompatibilities, some incidents may not be represented and the information on this map should not be viewed as the legal representation of property boundaries, roads, facilities. etc.

District 6 Hot Zone 62

12/17/2017 thru 01/06/2018



Prepared by: VC Crime Center
 Crime Intelligence Analyst
 Volusia County Sheriff's Office
 Printed On: 1/9/2018



This is not a legal document.
 due to address incompatibilities, some
 incidents may not be represented and
 the information on this map should not be
 viewed as the legal representation of
 property boundaries, roads, facilities. etc.

District 6 - Part 1 Crimes by Zone 12/17/2017 through 01/06/2018

Volusia County Sheriff's Office	Total	61	62	63	64	65
Total	<u>18</u>	<u>2</u>	<u>7</u>	<u>6</u>	<u>2</u>	<u>1</u>
Aggravated Assaults	<u>1</u>	<u>0</u>	<u>1</u>	<u>0</u>	<u>0</u>	<u>0</u>
Auto Thefts	<u>0</u>	<u>0</u>	<u>0</u>	<u>0</u>	<u>0</u>	<u>0</u>
Burglary Non-Residence	<u>0</u>	<u>0</u>	<u>0</u>	<u>0</u>	<u>0</u>	<u>0</u>
Burglary Residence	<u>2</u>	<u>0</u>	<u>0</u>	<u>2</u>	<u>0</u>	<u>0</u>
Homicide	<u>0</u>	<u>0</u>	<u>0</u>	<u>0</u>	<u>0</u>	<u>0</u>
Larceny All Other	<u>8</u>	<u>1</u>	<u>3</u>	<u>2</u>	<u>1</u>	<u>1</u>
Larceny Carbreak	<u>5</u>	<u>0</u>	<u>2</u>	<u>2</u>	<u>1</u>	<u>0</u>
Larceny Shoplifting	<u>0</u>	<u>0</u>	<u>0</u>	<u>0</u>	<u>0</u>	<u>0</u>
Robbery Armed	<u>0</u>	<u>0</u>	<u>0</u>	<u>0</u>	<u>0</u>	<u>0</u>
Robbery Strongarmed	<u>0</u>	<u>0</u>	<u>0</u>	<u>0</u>	<u>0</u>	<u>0</u>
Sexual Battery	<u>2</u>	<u>1</u>	<u>1</u>	<u>0</u>	<u>0</u>	<u>0</u>

*The Aggravated Assault, Auto Theft,& Sexual Battery statistics reflect the total number of incidents, it does not indicate the total number of victims or vehicles.

The Highlighted numbers indicate zones with higher levels of activity.

Last UCR build date: 1/8/2018 10:53:00 PM

COMPSTAT REPORT

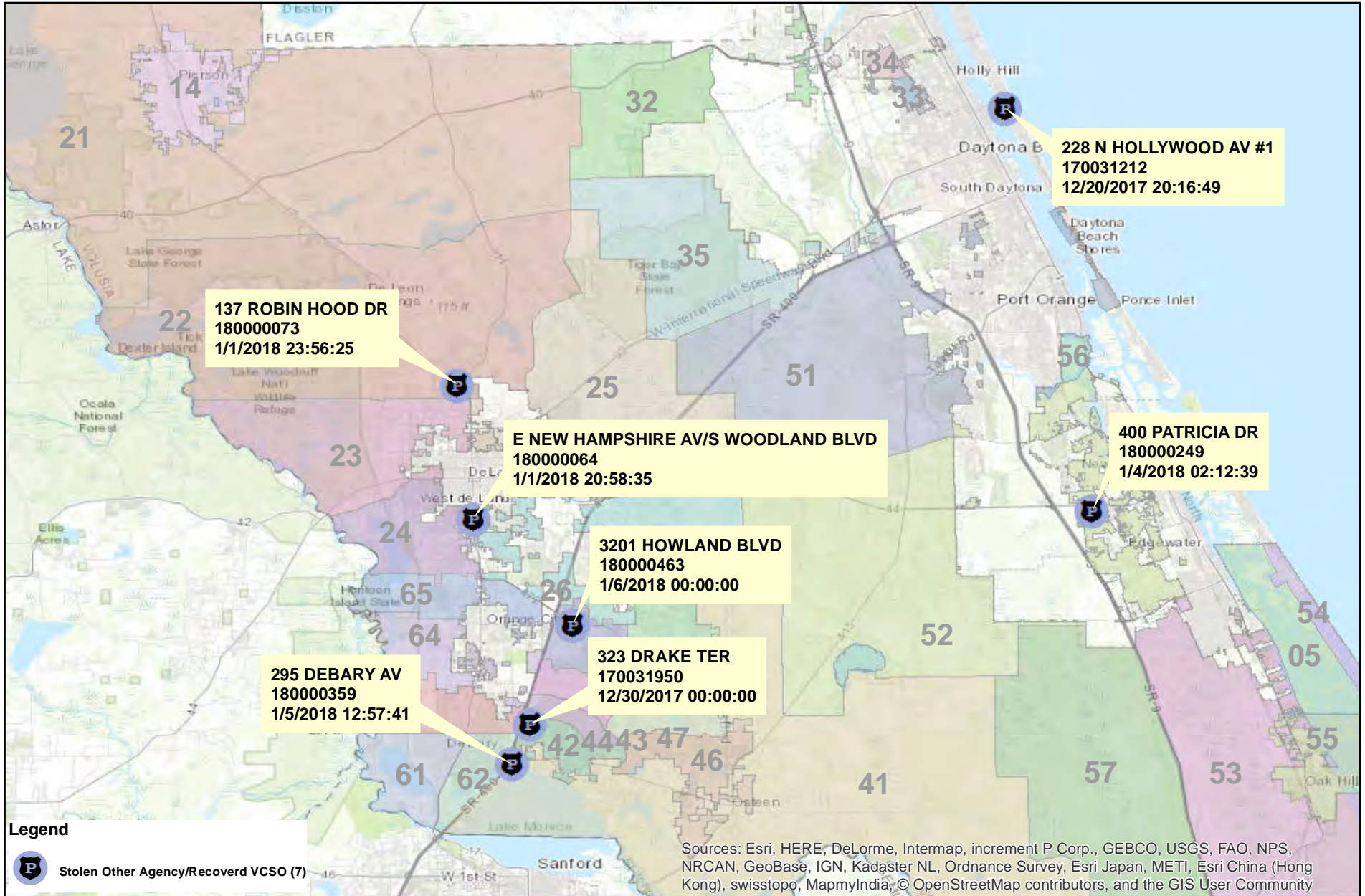


INVESTIGATIVE SERVICES SECTION

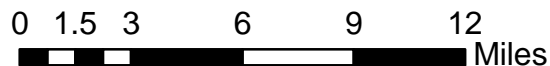
Period 18-1: December 17, 2017 thru January 06, 2018

Captain Brian Henderson

Agencywide Auto Recoveries 12/17/2017 thru 01/06/2018



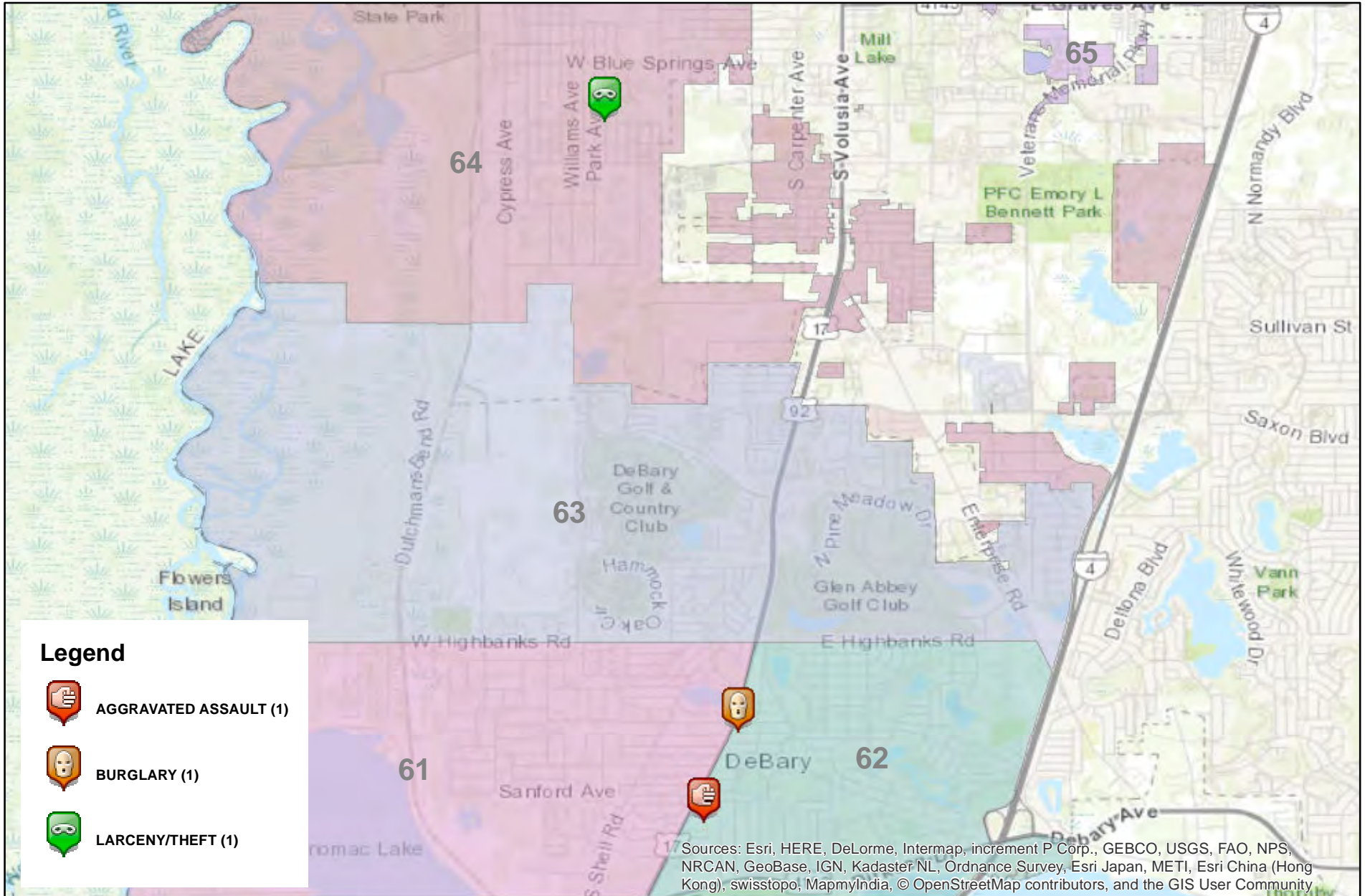
Prepared by: VC Crime Center
Crime Intelligence Analyst
Volusia County Sheriff's Office
Printed On: 1/9/2018



This is not a legal document.
Due to address incompatibilities, some incidents may not be represented and the information on this map should not be viewed as the legal representation of property boundaries, roads, facilities, etc.

District 6 Part I Arrests by Location

12/17/2017 thru 01/06/2018



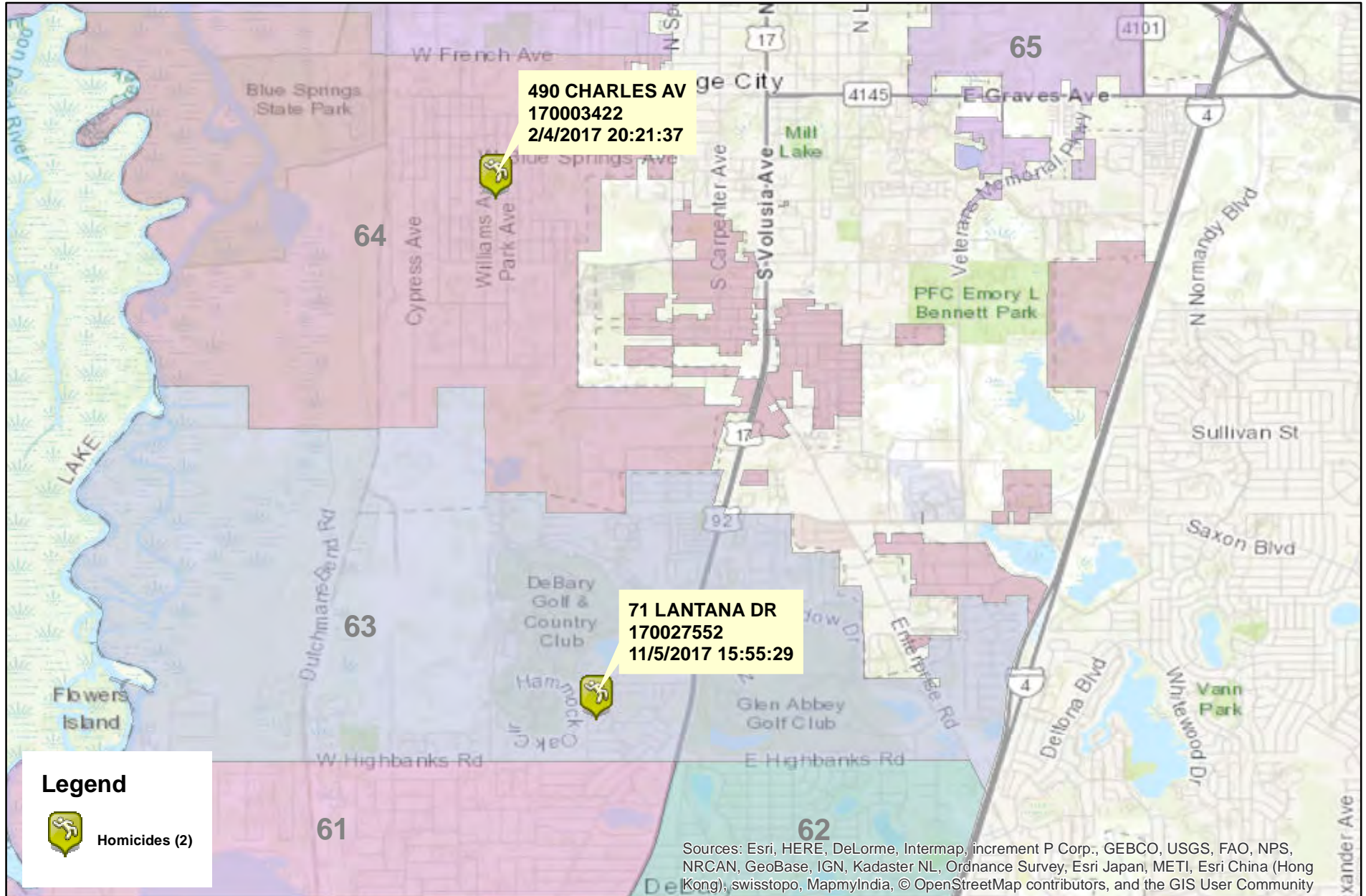
Prepared by: VC Crime Center
 Crime Intelligence Analyst
 Volusia County Sheriff's Office
 Printed On: 1/9/2018

0 0.5 1 2 Miles
 * Map reflects total number of Incidents and not total number of victims




This is not a legal document. due to address incompatibilities, some incidents may not be represented and the information on this map should not be viewed as the legal representation of property boundaries, roads, facilities. etc.

District 6 Homicides 2017



Prepared by: VC Crime Center
Crime Intelligence Analyst
Volusia County Sheriff's Office
Printed On: 1/9/2018



* Map reflects total number of incidents and not total number of victims



This is not a legal document. due to address incompatibilities, some incidents may not be represented and the information on this map should not be viewed as the legal representation of property boundaries, roads, facilities. etc.

COMPSTAT REPORT



CRIME STATISTICS – DISTRICT 2

Period 18-1: December 17, 2017 thru January 06, 2018

Captain Paul A. Adkins

COMPSTAT STATISTICAL CRIME COMPARISON TO PREVIOUS PERIODS

District 2	11/5/2017	12/17/2017		11/19/2017	12/17/2017		12/3/2017	12/17/2017		3 Periods
Volusia County Sheriff's Office	11/18/2017	1/6/2018		12/2/2017	1/6/2018		12/16/2017	1/6/2018		Average %
VCSO Offense Data	Compstat -2	Compstat 1	% Change	Compstat -1	Compstat 1	% Change	Compstat 0	Compstat 1	% Change	Change
Homicides	0	0	0%	1	0	-100%	0	<u>0</u>	0%	-33%
Auto Thefts	3	0	-100%	6	0	-100%	6	<u>0</u>	-100%	-100%
Total Burglaries	11	12	9%	6	12	100%	4	12	200%	103%
Residence	10	12	20%	4	12	200%	3	<u>12</u>	300%	173%
Non Residence	1	0	-100%	2	0	-100%	1	<u>0</u>	-100%	-100%
Total Larcenies	18	24	33%	21	24	14%	20	24	20%	23%
Larcenies	11	11	0%	14	11	-21%	9	<u>11</u>	22%	0%
Larceny Carbreak	6	12	100%	7	12	71%	10	<u>12</u>	20%	64%
Larceny Shoplifting	0	1	N/A	0	1	N/A	0	<u>1</u>	N/A	0%
Larceny Bicycle	1	0	-100%	0	0	0%	1	<u>0</u>	-100%	-67%
Total Robberies	1	1	0%	1	1	0%	1	1	0%	0%
Armed	1	0	-100%	1	0	-100%	1	<u>0</u>	-100%	-100%
Strongarmed	0	1	N/A	0	1	N/A	0	<u>1</u>	N/A	0%
Total Agg. Assaults/Bat.	6	3	-50%	0	3	N/A	4	3	-25%	-25%
Agg. Assaults/Batteries	3	1	-67%	0	1	N/A	3	<u>1</u>	-67%	-44%
Agg. Domestic Assault/Batteries	3	2	-33%	0	2	N/A	1	<u>2</u>	100%	22%
Person Shot	0	0	0%	0	0	0%	0	<u>0</u>	0%	0%
Total Sexual Bat.	1	1	0%	1	1	0%	0	1	N/A	0%
Sexual Battery	0	1	N/A	0	1	N/A	0	<u>1</u>	N/A	0%
Sexual Battery Child	1	0	-100%	1	0	-100%	0	<u>0</u>	0%	-67%
Total Part One Crimes	40	41	3%	36	41	14%	35	41	17%	11%
Part One Property Crimes	32	36	13%	33	36	9%	30	<u>36</u>	20%	14%
Part One Person Crimes	8	5	-38%	3	5	67%	5	<u>5</u>	0%	10%
Total Calls For Service	929	1,288	39%	814	1,288	58%	883	1,288	46%	48%
Firearm Offenses	2	1	-50%	2	1	-50%	1	<u>1</u>	0%	-33%
All Domestic Violence Cases	14	19	36%	7	19	171%	12	<u>19</u>	58%	88%

NOTE: This Crime data is preliminary and subject to reclassification upon further investigation. The data above reflects the total number of offenses, it does not indicate the total number of incidents. N/A = Not Applicable

Last UCR build date: 1/8/2018 10:53:00 PM

January 1, 2017 through January 6, 2018 compared to the same periods in 2015 and 2016

Volusia County Sheriff's Office	YTD	YTD	2015-2016	YTD	YTD	2016-2017	YTD	YTD	2015-2017	% OF
District 2	2015	2016	% Change	2016	2017	%Change	2015	2017	%Change	COUNTYWIDE
Homicides	3	2	-33%	2	2	0%	3	<u>2</u>	-33%	29%
Auto Thefts	57	103	81%	103	81	-21%	57	<u>81</u>	42%	32%
Total Burglaries	266	275	3%	275	196	-29%	266	196	-26%	30%
Residence	196	203	4%	203	158	-22%	196	<u>158</u>	-19%	29%
Non Residence	70	72	3%	72	38	-47%	70	<u>38</u>	-46%	33%
Total Larcenies	564	679	20%	679	500	-26%	564	500	-11%	23%
Larcenies	381	368	-3%	368	334	-9%	381	<u>334</u>	-12%	25%
Larceny Carbreak	116	254	119%	254	120	-53%	116	<u>120</u>	3%	22%
Larceny Shoplifting	37	35	-5%	35	25	-29%	37	<u>25</u>	-32%	13%
Larceny Bicycle	30	22	-27%	22	21	-5%	30	<u>21</u>	-30%	22%
Total Robberies	26	32	23%	32	30	-6%	26	30	15%	28%
Armed	6	14	133%	14	12	-14%	6	<u>12</u>	100%	30%
Strongarmed	20	18	-10%	18	18	0%	20	<u>18</u>	-10%	26%
Total Agg. Assaults/Bat.	92	95	3%	95	73	-23%	92	73	-21%	N/A
Agg. Assaults/Batteries	52	61	17%	61	36	-41%	52	<u>36</u>	-31%	16%
Agg. Domestic Assault/Batteries	40	34	-15%	34	37	9%	40	<u>37</u>	-8%	20%
Person Shot	5	1	-80%	1	1	0%	5	<u>1</u>	-80%	4%
Total Sexual Bat.	30	30	0%	30	30	0%	30	30	0%	23%
Sexual Battery	8	12	50%	12	6	-50%	8	<u>6</u>	-25%	15%
Sexual Battery Child	22	18	-18%	18	24	33%	22	<u>24</u>	9%	28%
Total Part One Crimes	1,038	1,216	17%	1,216	912	-25%	1,038	912	-12%	25%
Part One Property Crimes	887	1,057	19%	1,057	777	-26%	887	<u>777</u>	-12%	25%
Part One Person Crimes	151	159	5%	159	135	-15%	151	<u>135</u>	-11%	21%
Total Calls For Service	26,244	23,970	-9%	23,970	27,862	16%	26,244	27,862	6%	21%
Firearm Offenses	25	36	44%	36	28	-22%	25	<u>28</u>	12%	19%
All Domestic Violence Cases	331	339	2%	339	320	-6%	331	<u>320</u>	-3%	21%

NOTE: This Crime data is preliminary and subject to reclassification upon further investigation. The data above reflects the total number of offenses, it does not indicate the total number of incidents. There were incidents that did not code into either district. These are included in the Countywide Total. N/A = Not Applicable

Last UCR build date: 1/8/2018 10:53:00 PM

January 1, 2017 through January 6, 2018 compared to the same periods in 2015 and 2016

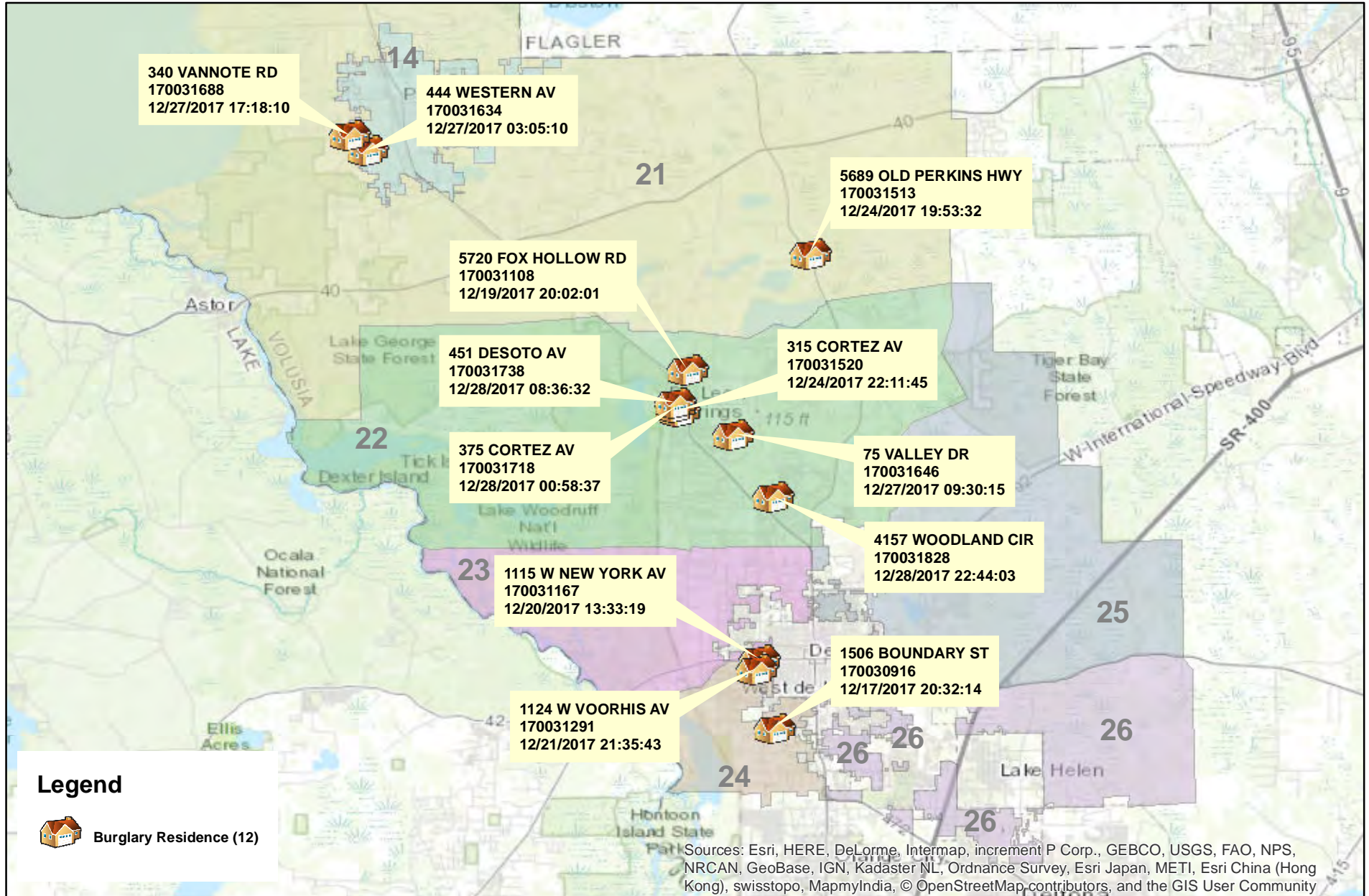
Volusia County Sheriff's Office District 2 Clearances	YTD 2015					YTD 2016					YTD 2017				
	Offense	Clrs	% Clr	Adult	Juv	Offense	Clrs	% Clr	Adult	Juv	Offense	Clrs	% Clr	Adult	Juv
Homicides	3	1	33%	1	0	2	0	0%	0	0	2	1	50%	1	0
Auto Thefts	57	20	35%	17	3	103	22	21%	18	4	81	30	37%	20	10
Total Burglaries	266	69	26%	59	10	275	70	25%	63	7	196	41	21%	35	6
Residence	196	52	27%	42	10	203	51	25%	45	6	158	33	21%	28	5
Non Residence	70	17	24%	17	0	72	19	26%	18	1	38	8	21%	7	1
Total Larcenies	564	144	26%	137	7	679	135	20%	118	17	500	110	22%	100	10
Larcenies	381	106	28%	102	4	368	93	25%	81	12	334	79	24%	72	7
Larceny Carbreak	116	12	10%	12	0	254	27	11%	23	4	120	19	16%	16	3
Larceny Shoplifting	37	18	49%	17	1	35	12	34%	11	1	25	9	36%	9	0
Larceny Bicycle	30	8	27%	6	2	22	3	14%	3	0	21	3	14%	3	0
Total Robberies	26	20	77%	17	3	32	23	72%	22	1	30	22	73%	17	5
Armed	6	3	50%	2	1	14	10	71%	10	0	12	7	58%	6	1
Strongarmed	20	17	85%	15	2	18	13	72%	12	1	18	15	83%	11	4
Total Agg. Assaults/Bat.	92	67	73%	61	6	95	64	67%	59	5	73	59	81%	53	6
Agg. Assaults/Batteries	52	37	71%	32	5	61	34	56%	30	4	36	26	72%	22	4
Agg. Domestic Assault/Batteries	40	30	75%	29	1	34	30	88%	29	1	37	33	89%	31	2
Person Shot	5	1	20%	1	0	1	2	200%	2	0	1	1	100%	0	1
Total Sexual Bat.	30	14	47%	11	3	30	21	70%	19	2	30	24	80%	19	5
Sexual Battery	8	4	50%	4	0	12	10	83%	10	0	6	6	100%	6	0
Sexual Battery Child	22	10	45%	7	3	18	11	61%	9	2	24	18	75%	13	5
Total Part One Crimes	1,038	335	32%	295	32	1,216	335	28%	299	36	912	287	31%	245	42
Part One Property Crimes	887	233	26%	213	20	1057	227	21%	199	28	777	181	23%	155	26
Part One Person Crimes	151	102	68%	82	12	159	108	68%	100	8	135	106	79%	90	16

NOTE: This Crime data is preliminary and subject to reclassification upon further investigation. The data above reflects the total number of offenses, it does not indicate the total number of incidents.

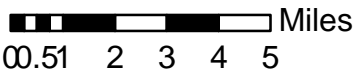
Last UCR build date: 1/8/2018 10:53:00 PM

District 2 Burglaries

12/17/2017 thru 01/06/2018



Prepared by: VC Crime Center
 Crime Intelligence Analyst
 Volusia County Sheriff's Office
 Printed On: 1/9/2018

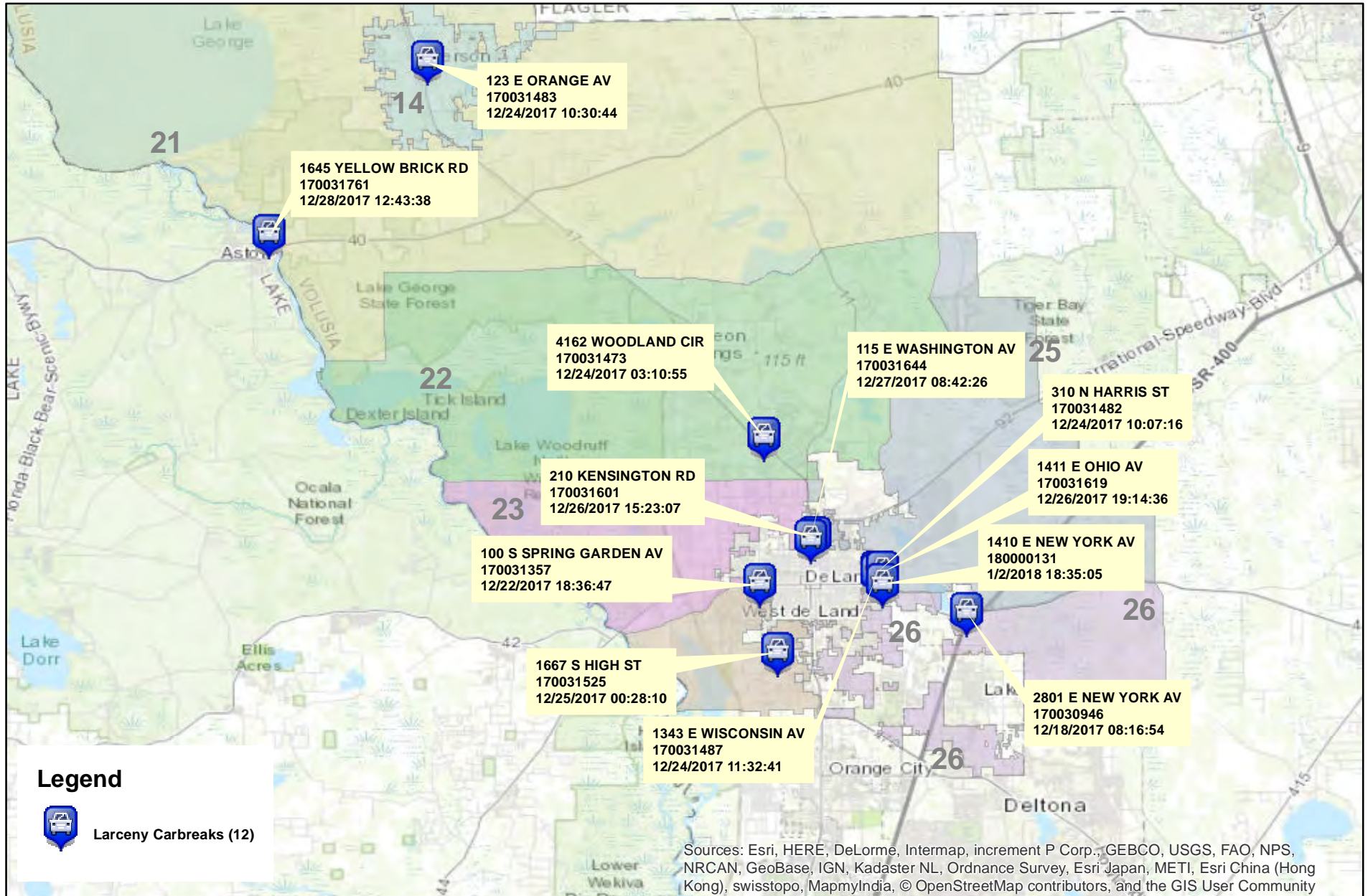


* Map reflects total number of Incidents and not total number of victims

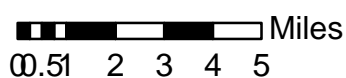


This is not a legal document. due to address incompatibilities, some incidents may not be represented and the information on this map should not be viewed as the legal representation of property boundaries, roads, facilities. etc.

District 2 Larceny Carbreaks 12/17/2017 thru 01/06/2018



Prepared by: VC Crime Center
 Crime Intelligence Analyst
 Volusia County Sheriff's Office
 Printed On: 1/9/2018



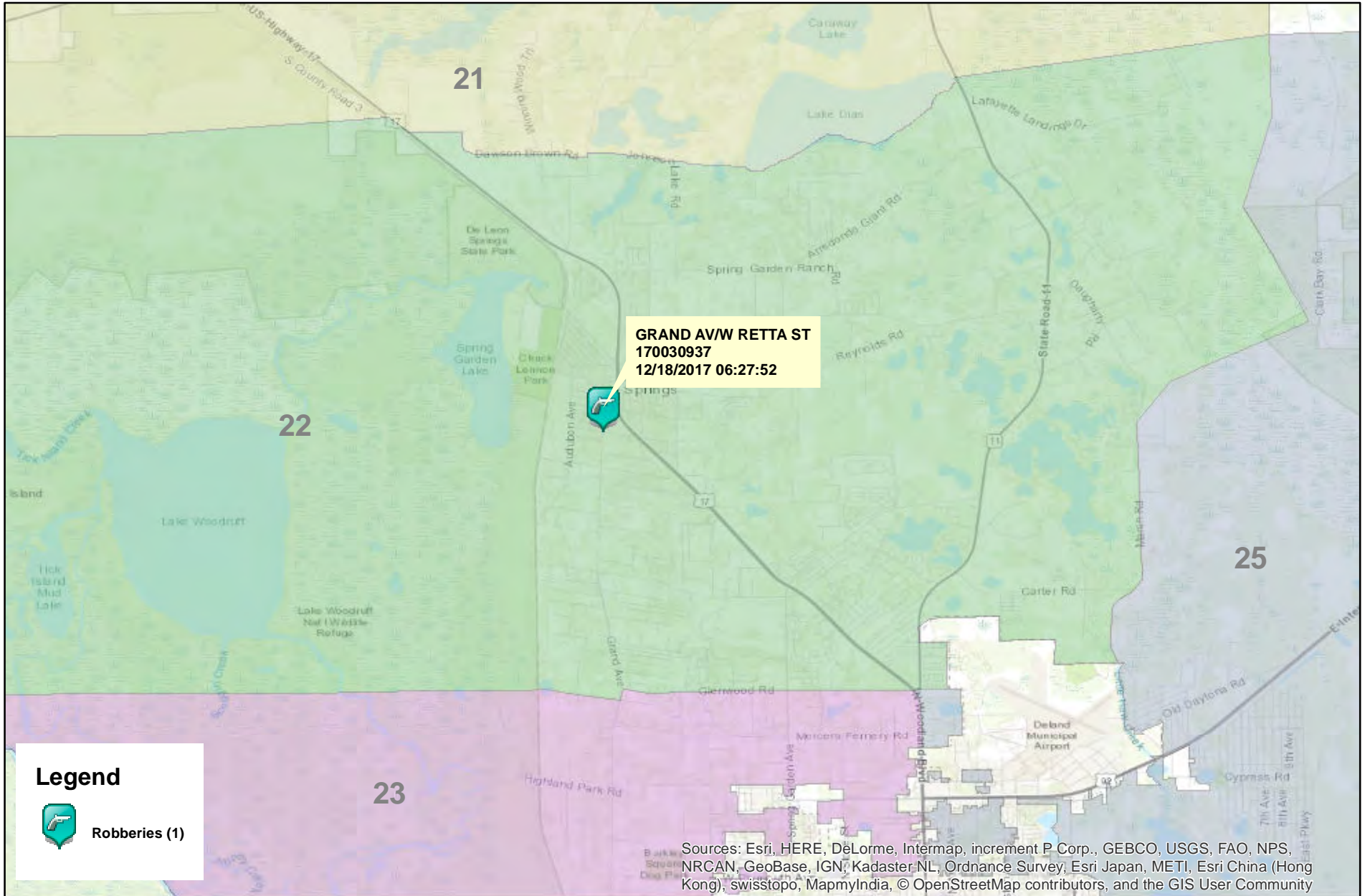
* Map reflects total number of Incidents and not total number of victims



This is not a legal document. due to address incompatibilities, some incidents may not be represented and the information on this map should not be viewed as the legal representation of property boundaries, roads, facilities. etc.

District 2 Robberies

12/17/2017 thru 01/06/2018



Prepared by: VC Crime Center
Crime Intelligence Analyst
Volusia County Sheriff's Office
Printed On: 1/9/2018

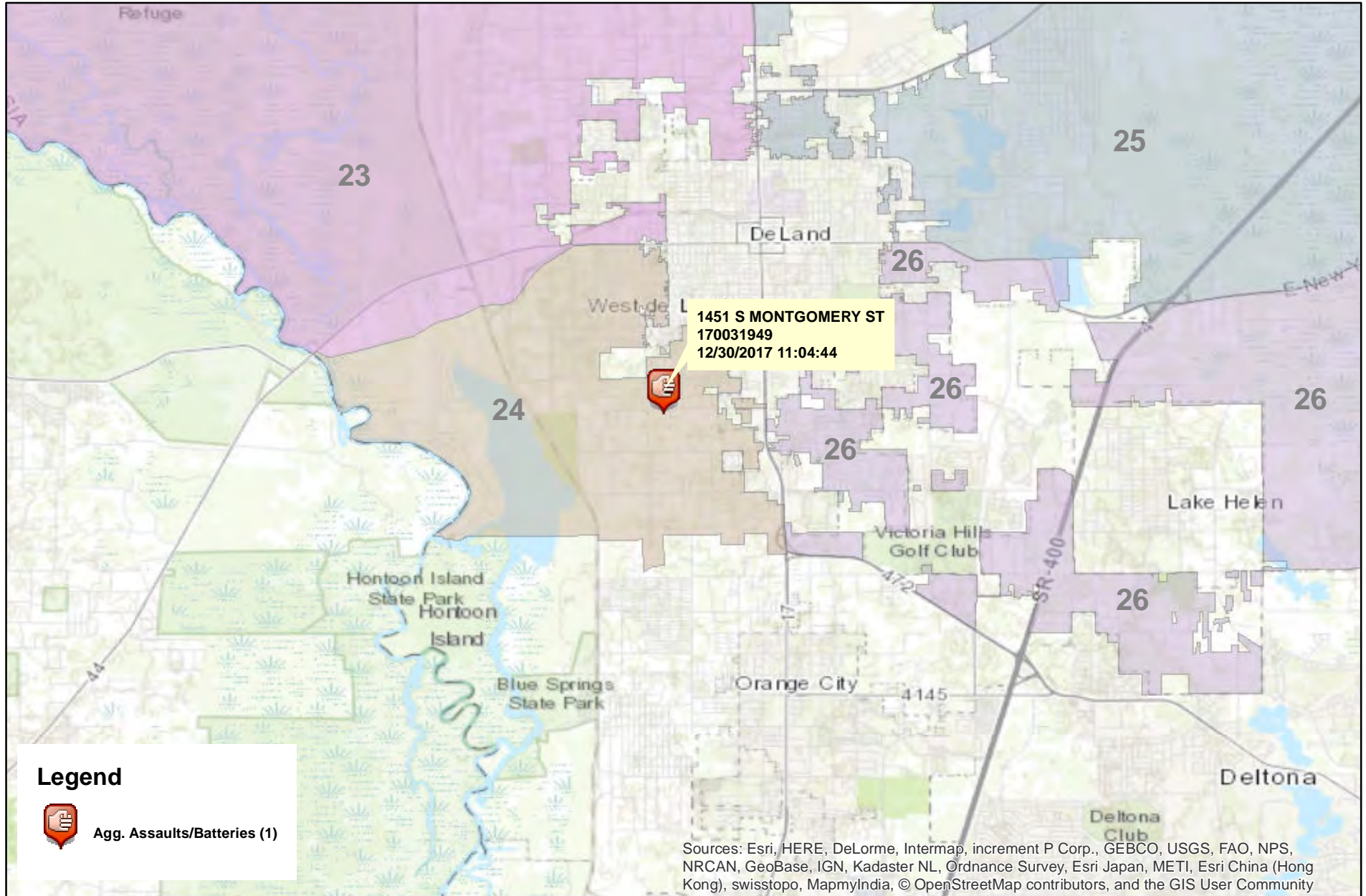


* Map reflects total number of Incidents and not total number of victims



This is not a legal document. due to address incompatibilities, some incidents may not be represented and the information on this map should not be viewed as the legal representation of property boundaries, roads, facilities. etc.

District 2 Aggravated Assaults and Batteries 12/17/2017 thru 01/06/2018



Prepared by: VC Crime Center
Crime Intelligence Analyst
Volusia County Sheriff's Office
Printed On: 1/9/2018

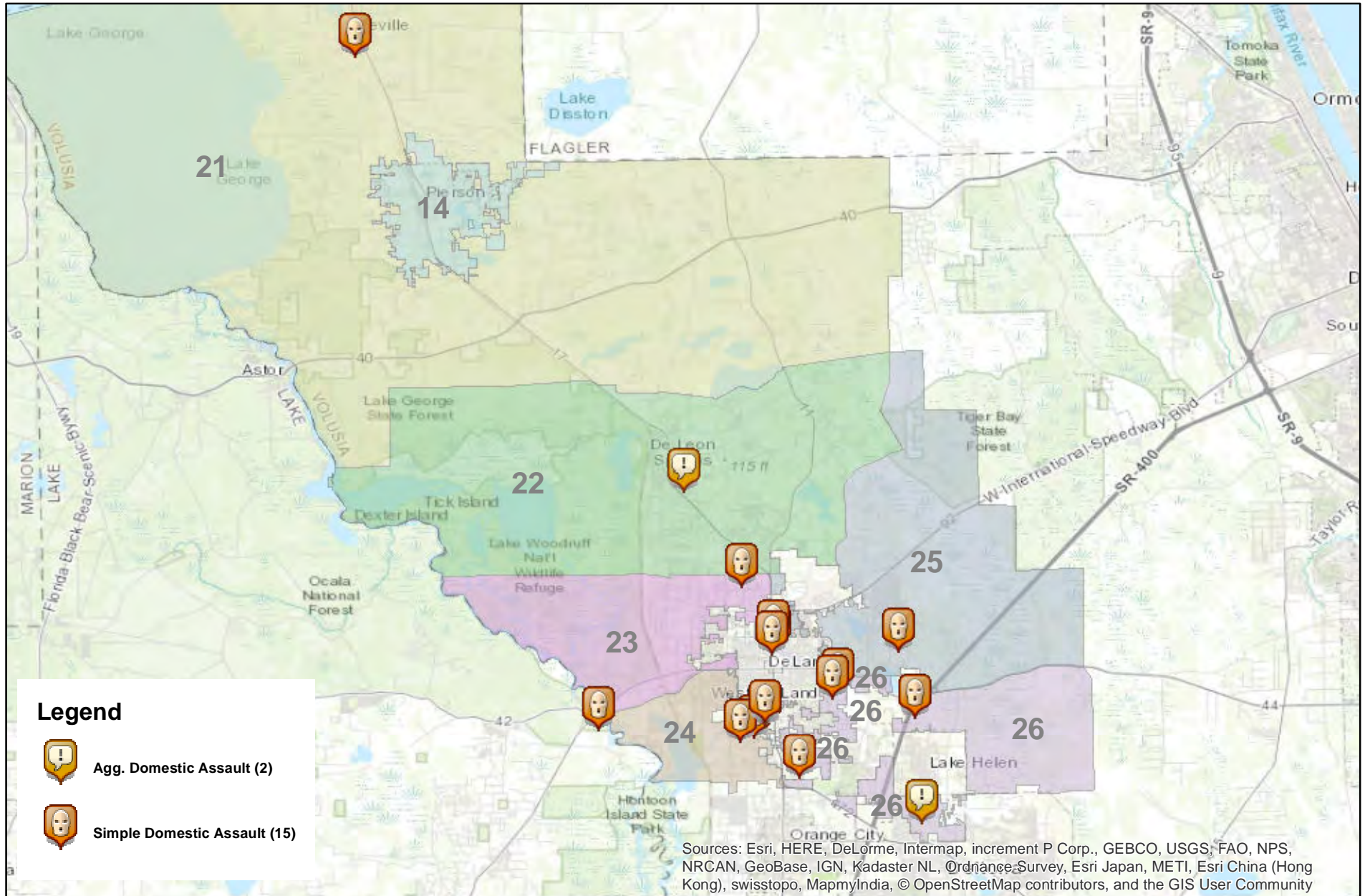


* Map reflects total number of Incidents and
not total number of victims



This is not a legal document.
due to address incompatibilities, some
incidents may not be represented and
the information on this map should not be
viewed as the legal representation of
property boundaries, roads, facilities. etc.

District 2 Domestic Assaults and Batteries 12/17/2017 thru 01/06/2018



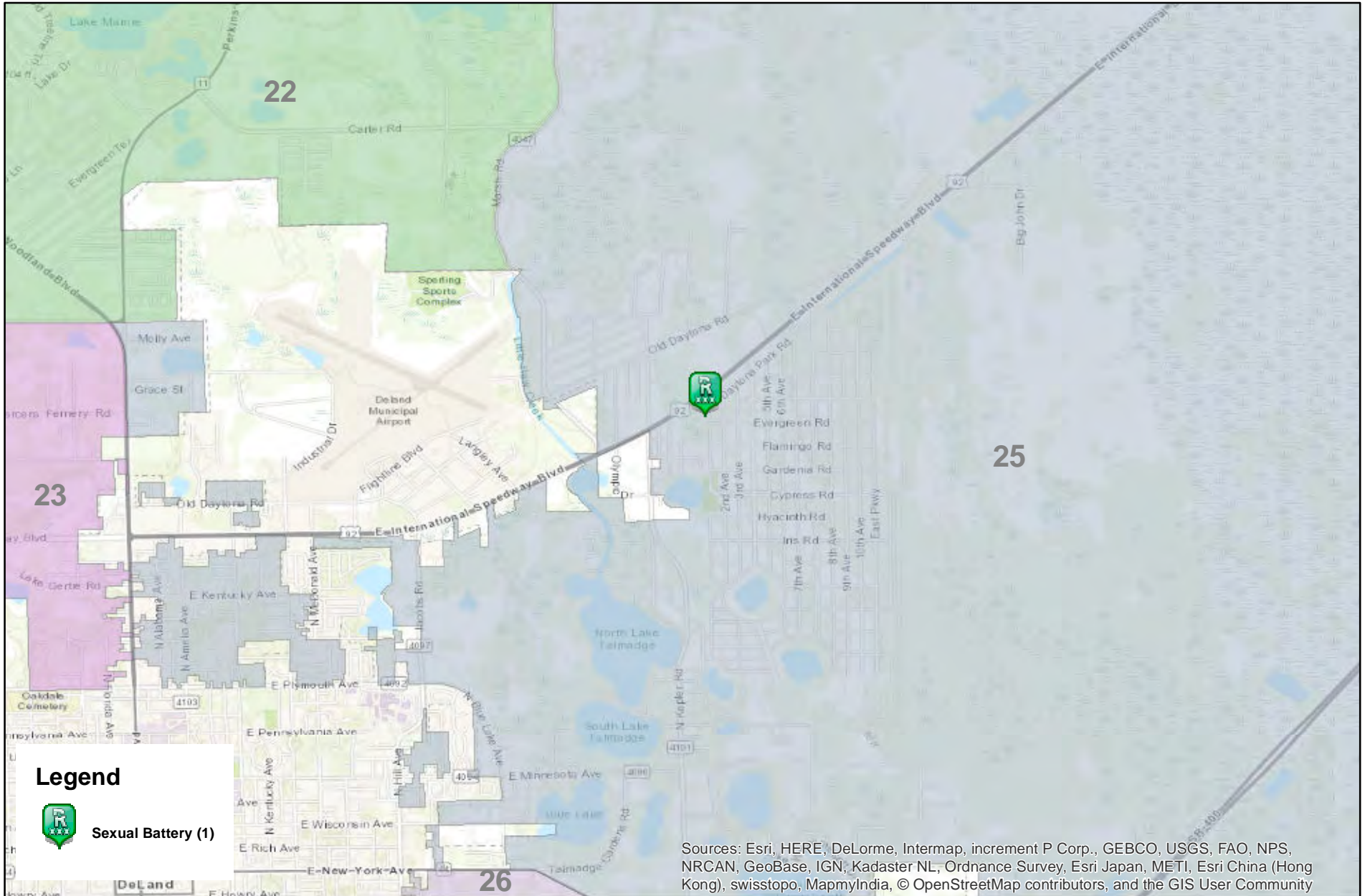
Prepared by: VC Crime Center
Crime Intelligence Analyst
Volusia County Sheriff's Office
Printed On: 1/9/2018

0 1 2 4 6 8 10 Miles
* Map reflects total number of Incidents and not total number of victims




This is not a legal document.
due to address incompatibilities, some incidents may not be represented and the information on this map should not be viewed as the legal representation of property boundaries, roads, facilities. etc.

District 2 Sexual Batteries 12/17/2017 thru 01/06/2018



Prepared by: VC Crime Center
 Crime Intelligence Analyst
 Volusia County Sheriff's Office
 Printed On: 1/9/2018



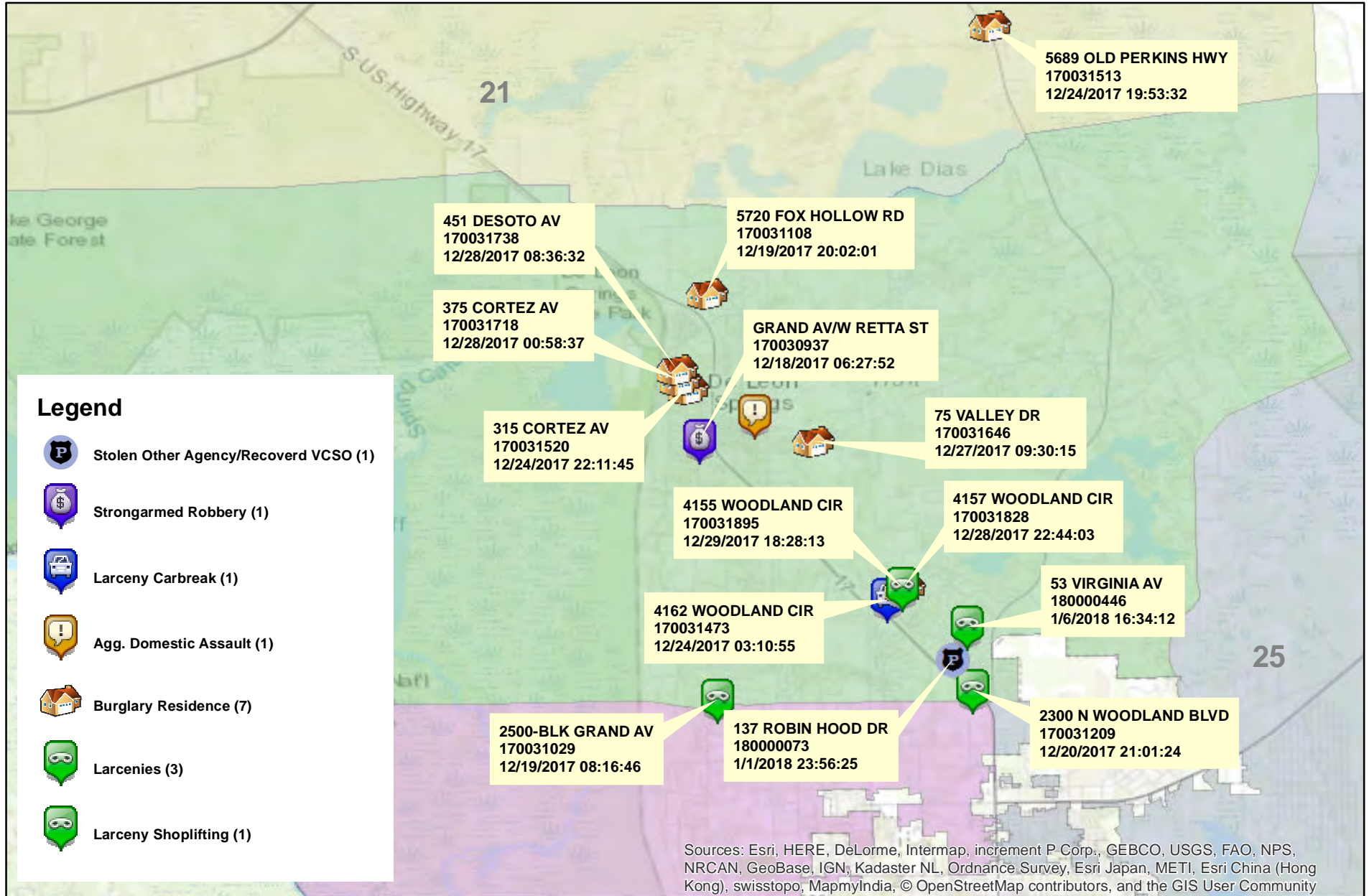
* Map reflects total number of Incidents and not total number of victims



This is not a legal document. due to address incompatibilities, some incidents may not be represented and the information on this map should not be viewed as the legal representation of property boundaries, roads, facilities. etc.

District 2 Hot Zone 22

12/17/2017 thru 01/06/2018



Prepared by: VC Crime Center
 Crime Intelligence Analyst
 Volusia County Sheriff's Office
 Printed On: 1/9/2018

0 0.5 1 2 3 Miles
 * Map reflects total number of Incidents and not total number of victims



This is not a legal document. due to address incompatibilities, some incidents may not be represented and the information on this map should not be viewed as the legal representation of property boundaries, roads, facilities. etc.

District 2 - Part 1 Crimes by Zone 12/17/2017 through 01/06/2018

Volusia County Sheriff's Office	Total	14	21	22	23	24	25	26	CT
Total	<u>41</u>	<u>2</u>	<u>4</u>	<u>14</u>	<u>2</u>	<u>10</u>	<u>7</u>	<u>2</u>	<u>0</u>
Aggravated Assaults	<u>3</u>	<u>0</u>	<u>0</u>	<u>1</u>	<u>0</u>	<u>1</u>	<u>0</u>	<u>1</u>	<u>0</u>
Auto Thefts	<u>0</u>	<u>0</u>	<u>0</u>	<u>0</u>	<u>0</u>	<u>0</u>	<u>0</u>	<u>0</u>	<u>0</u>
Burglary Non-Residence	<u>0</u>	<u>0</u>	<u>0</u>	<u>0</u>	<u>0</u>	<u>0</u>	<u>0</u>	<u>0</u>	<u>0</u>
Burglary Residence	<u>12</u>	<u>1</u>	<u>1</u>	<u>7</u>	<u>1</u>	<u>2</u>	<u>0</u>	<u>0</u>	<u>0</u>
Homicide	<u>0</u>	<u>0</u>	<u>0</u>	<u>0</u>	<u>0</u>	<u>0</u>	<u>0</u>	<u>0</u>	<u>0</u>
Larceny All Other	<u>11</u>	<u>0</u>	<u>2</u>	<u>3</u>	<u>1</u>	<u>5</u>	<u>0</u>	<u>0</u>	<u>0</u>
Larceny Carbreak	<u>12</u>	<u>1</u>	<u>1</u>	<u>1</u>	<u>0</u>	<u>2</u>	<u>6</u>	<u>1</u>	<u>0</u>
Larceny Shoplifting	<u>1</u>	<u>0</u>	<u>0</u>	<u>1</u>	<u>0</u>	<u>0</u>	<u>0</u>	<u>0</u>	<u>0</u>
Robbery Armed	<u>0</u>	<u>0</u>	<u>0</u>	<u>0</u>	<u>0</u>	<u>0</u>	<u>0</u>	<u>0</u>	<u>0</u>
Robbery Strongarmed	<u>1</u>	<u>0</u>	<u>0</u>	<u>1</u>	<u>0</u>	<u>0</u>	<u>0</u>	<u>0</u>	<u>0</u>
Sexual Battery	<u>1</u>	<u>0</u>	<u>0</u>	<u>0</u>	<u>0</u>	<u>0</u>	<u>1</u>	<u>0</u>	<u>0</u>

*The Aggravated Assault, Auto Theft,& Sexual Battery statistics reflect the total number of incidents, it does not indicate the total number of victims or vehicles.

The Highlighted numbers indicate zones with higher levels of activity.

Last UCR build date: 1/8/2018 10:53:00 PM

COMPSTAT REPORT

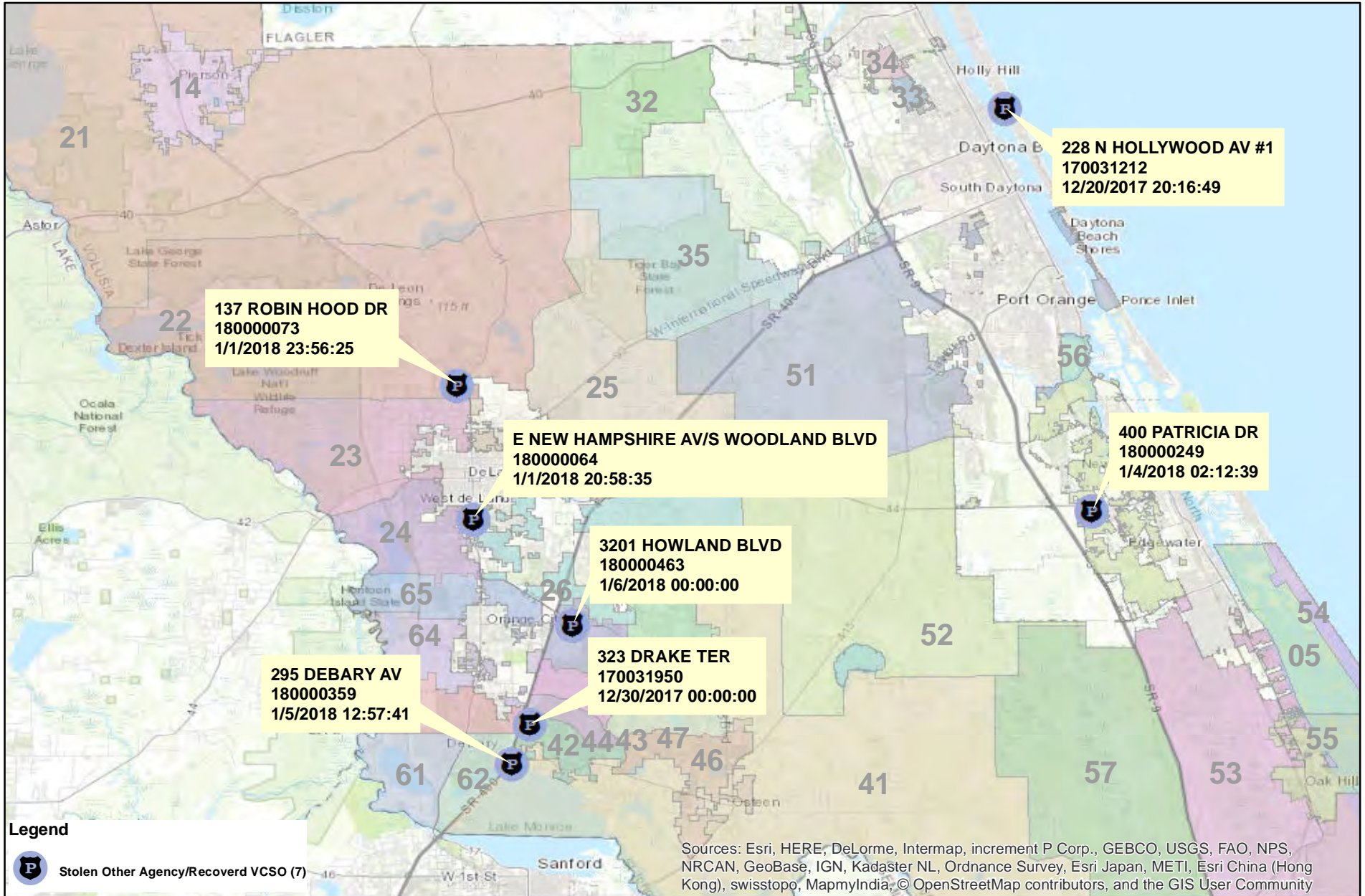


INVESTIGATIVE SERVICES SECTION

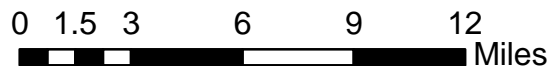
Period 18-1: December 17, 2017 thru January 06, 2018

Captain Brian Henderson

Agencywide Auto Recoveries 12/17/2017 thru 01/06/2018



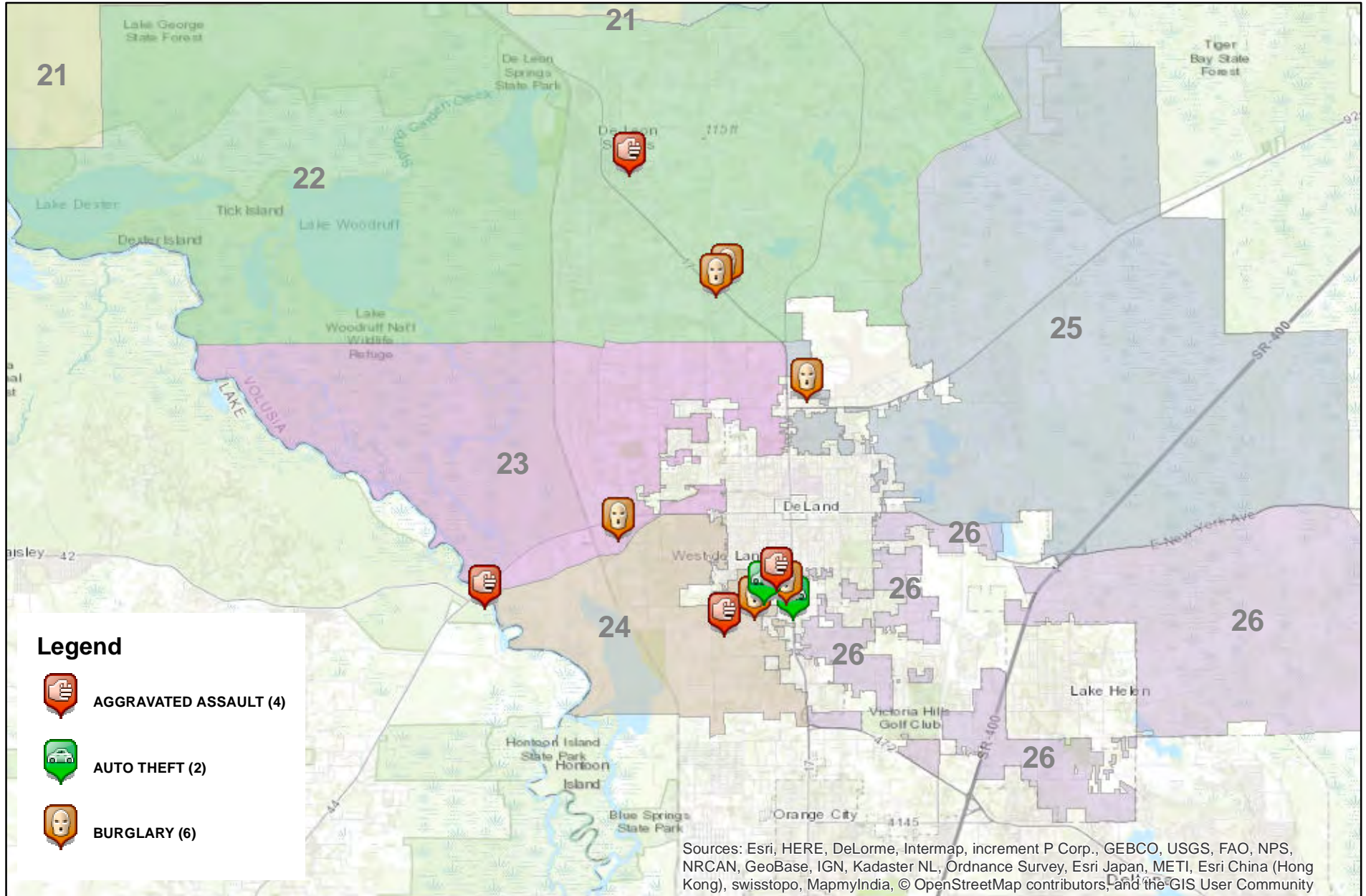
Prepared by: VC Crime Center
Crime Intelligence Analyst
Volusia County Sheriff's Office
Printed On: 1/9/2018



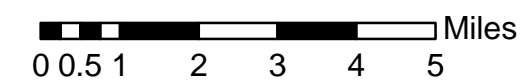
This is not a legal document.
Due to address incompatibilities, some incidents may not be represented and the information on this map should not be viewed as the legal representation of property boundaries, roads, facilities, etc.

District 2 Part I Arrests by Location

12/17/2017 thru 01/06/2018



Prepared by: VC Crime Center
 Crime Intelligence Analyst
 Volusia County Sheriff's Office
 Printed On: 1/9/2018



* Map reflects total number of Incidents and not total number of victims

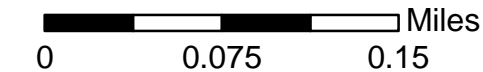


This is not a legal document. due to address incompatibilities, some incidents may not be represented and the information on this map should not be viewed as the legal representation of property boundaries, roads, facilities. etc.

District 2 Homicides 2017



Prepared by: VC Crime Center
Crime Intelligence Analyst
Volusia County Sheriff's Office
Printed On: 1/9/2018



* Map reflects total number of Incidents and not total number of victims



This is not a legal document.
due to address incompatibilities, some incidents may not be represented and the information on this map should not be viewed as the legal representation of property boundaries, roads, facilities. etc.

COMPSTAT REPORT



EAST VOLUSIA

Period 18-1: December 17, 2017 thru January 06, 2018

Sheriff Michael J. Chitwood

Chief Deputy John W. Creamer

COMPSTAT REPORT



CRIME STATISTICS – DISTRICT 3 NORTH

Period 18-1: December 17, 2017 thru January 06, 2018

Captain Shane Summers

COMPSTAT STATISTICAL CRIME COMPARISON TO PREVIOUS PERIODS

District 3 North	11/5/2017	12/17/2017		11/19/2017	12/17/2017		12/3/2017	12/17/2017		3 Periods
Volusia County Sheriff's Office	11/18/2017	1/6/2018		12/2/2017	1/6/2018		12/16/2017	1/6/2018		Average %
VCSO Offense Data	Compstat -2	Compstat 1	% Change	Compstat -1	Compstat 1	% Change	Compstat 0	Compstat 1	% Change	Change
Homicides	0	0	0%	0	0	0%	0	<u>0</u>	0%	0%
Auto Thefts	1	1	0%	3	1	-67%	2	<u>1</u>	-50%	-39%
Total Burglaries	4	7	75%	6	7	17%	3	7	133%	75%
Residence	4	5	25%	4	5	25%	1	<u>5</u>	400%	150%
Non Residence	0	2	N/A	2	2	0%	2	<u>2</u>	0%	0%
Total Larcenies	9	18	100%	14	18	29%	8	18	125%	85%
Larcenies	4	12	200%	6	12	100%	3	<u>12</u>	300%	200%
Larceny Carbreak	1	5	400%	3	5	67%	2	<u>5</u>	150%	206%
Larceny Shoplifting	3	1	-67%	5	1	-80%	3	<u>1</u>	-67%	-71%
Larceny Bicycle	1	0	-100%	0	0	0%	0	<u>0</u>	0%	-33%
Total Robberies	1	0	-100%	0	0	0%	0	0	0%	-33%
Armed	0	0	0%	0	0	0%	0	<u>0</u>	0%	0%
Strongarmed	1	0	-100%	0	0	0%	0	<u>0</u>	0%	-33%
Total Agg. Assaults/Bat.	1	1	0%	3	1	-67%	4	1	-75%	-47%
Agg. Assaults/Batteries	1	0	-100%	2	0	-100%	3	<u>0</u>	-100%	-100%
Agg. Domestic Assault/Batteries	0	1	N/A	1	1	0%	1	<u>1</u>	0%	0%
Person Shot	0	0	0%	0	0	0%	0	<u>0</u>	0%	0%
Total Sexual Bat.	0	3	N/A	1	3	200%	0	3	N/A	67%
Sexual Battery	0	1	N/A	1	1	0%	0	<u>1</u>	N/A	0%
Sexual Battery Child	0	2	N/A	0	2	N/A	0	<u>2</u>	N/A	0%
Total Part One Crimes	16	30	88%	27	30	11%	17	30	76%	58%
Part One Property Crimes	14	26	86%	23	26	13%	13	<u>26</u>	100%	66%
Part One Person Crimes	2	4	100%	4	4	0%	4	<u>4</u>	0%	33%
Total Calls For Service	691	782	13%	618	782	27%	605	782	29%	23%
Firearm Offenses	0	0	0%	1	0	-100%	3	<u>0</u>	-100%	-67%
All Domestic Violence Cases	9	11	22%	8	11	38%	9	<u>11</u>	22%	27%

NOTE: This Crime data is preliminary and subject to reclassification upon further investigation. The data above reflects the total number of offenses, it does not indicate the total number of incidents. N/A = Not Applicable

Last UCR build date: 1/8/2018 10:53:00 PM

January 1, 2017 through January 6, 2018 compared to the same periods in 2015 and 2016

Volusia County Sheriff's Office	YTD	YTD	2015-2016	YTD	YTD	2016-2017	YTD	YTD	2015-2017	% OF
District 3 North	2015	2016	% Change	2016	2017	%Change	2015	2017	%Change	COUNTYWIDE
Homicides	0	0	0%	0	0	0%	0	<u>0</u>	0%	0%
Auto Thefts	58	40	-31%	40	45	13%	58	<u>45</u>	-22%	18%
Total Burglaries	154	128	-17%	128	103	-20%	154	103	-33%	16%
Residence	121	116	-4%	116	81	-30%	121	<u>81</u>	-33%	15%
Non Residence	33	12	-64%	12	22	83%	33	<u>22</u>	-33%	19%
Total Larcenies	420	414	-1%	414	337	-19%	420	337	-20%	15%
Larcenies	232	236	2%	236	197	-17%	232	<u>197</u>	-15%	15%
Larceny Carbreak	135	133	-1%	133	84	-37%	135	<u>84</u>	-38%	15%
Larceny Shoplifting	28	24	-14%	24	41	71%	28	<u>41</u>	46%	21%
Larceny Bicycle	25	21	-16%	21	15	-29%	25	<u>15</u>	-40%	16%
Total Robberies	8	6	-25%	6	16	167%	8	16	100%	15%
Armed	4	2	-50%	2	3	50%	4	<u>3</u>	-25%	8%
Strongarmed	4	4	0%	4	13	225%	4	<u>13</u>	225%	19%
Total Agg. Assaults/Bat.	107	57	-47%	57	65	14%	107	65	-39%	N/A
Agg. Assaults/Batteries	55	36	-35%	36	42	17%	55	<u>42</u>	-24%	18%
Agg. Domestic Assault/Batteries	52	21	-60%	21	23	10%	52	<u>23</u>	-56%	13%
Person Shot	2	2	0%	2	5	150%	2	<u>5</u>	150%	20%
Total Sexual Bat.	18	23	28%	23	18	-22%	18	18	0%	14%
Sexual Battery	7	6	-14%	6	7	17%	7	<u>7</u>	0%	17%
Sexual Battery Child	11	17	55%	17	11	-35%	11	<u>11</u>	0%	13%
Total Part One Crimes	765	668	-13%	668	584	-13%	765	584	-24%	16%
Part One Property Crimes	632	582	-8%	582	485	-17%	632	<u>485</u>	-23%	16%
Part One Person Crimes	133	86	-35%	86	99	15%	133	<u>99</u>	-26%	15%
Total Calls For Service	19,190	18,688	-3%	18,688	18,802	1%	19,190	18,802	-2%	14%
Firearm Offenses	13	7	-46%	7	21	200%	13	<u>21</u>	62%	14%
All Domestic Violence Cases	226	214	-5%	214	208	-3%	226	<u>208</u>	-8%	13%

NOTE: This Crime data is preliminary and subject to reclassification upon further investigation. The data above reflects the total number of offenses, it does not indicate the total number of incidents. There were incidents that did not code into either district. These are included in the Countywide Total. N/A = Not Applicable

Last UCR build date: 1/8/2018 10:53:00 PM

January 1, 2017 through January 6, 2018 compared to the same periods in 2015 and 2016

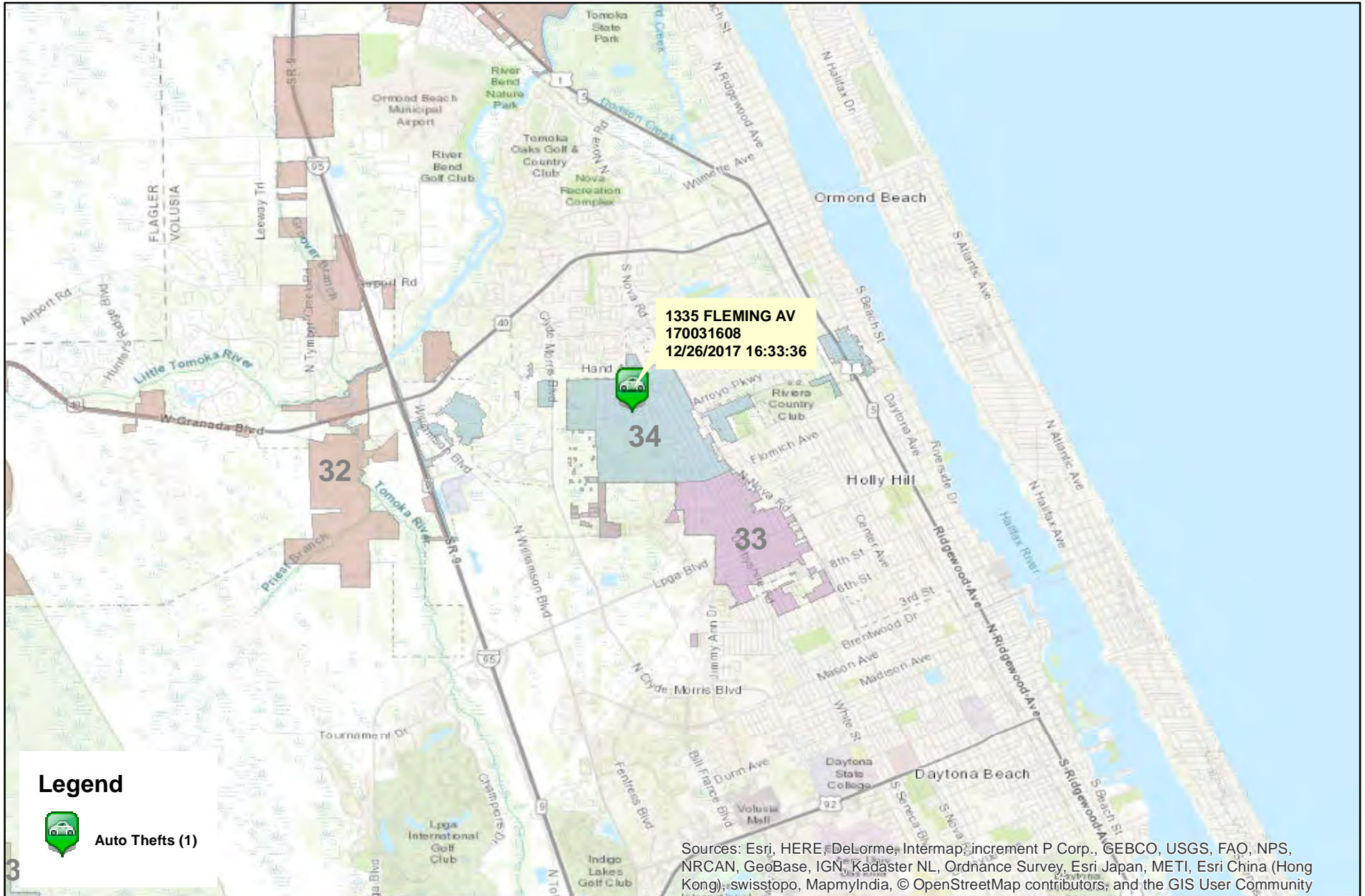
Volusia County Sheriff's Office District 3 North Clearances	YTD 2015					YTD 2016					YTD 2017				
	Offense	Clrs	% Clr	Adult	Juv	Offense	Clrs	% Clr	Adult	Juv	Offense	Clrs	% Clr	Adult	Juv
Homicides	0	1	N/A	1	0	0	0	0%	0	0	0	0	0%	0	0
Auto Thefts	58	16	28%	15	1	40	9	23%	8	1	45	10	22%	10	0
Total Burglaries	154	47	31%	44	3	128	27	21%	25	2	103	25	24%	24	1
Residence	121	41	34%	38	3	116	25	22%	23	2	81	20	25%	20	0
Non Residence	33	6	18%	6	0	12	2	17%	2	0	22	5	23%	4	1
Total Larcenies	420	86	20%	63	23	414	79	19%	73	6	337	72	21%	66	6
Larcenies	232	50	22%	38	12	236	54	23%	50	4	197	40	20%	39	1
Larceny Carbreak	135	21	16%	12	9	133	8	6%	8	0	84	11	13%	8	3
Larceny Shoplifting	28	12	43%	12	0	24	13	54%	12	1	41	19	46%	18	1
Larceny Bicycle	25	3	12%	1	2	21	4	19%	3	1	15	2	13%	1	1
Total Robberies	8	5	63%	5	0	6	4	67%	4	0	16	11	69%	11	0
Armed	4	2	50%	2	0	2	1	50%	1	0	3	0	0%	0	0
Strongarmed	4	3	75%	3	0	4	3	75%	3	0	13	11	85%	11	0
Total Agg. Assaults/Bat.	107	89	83%	82	7	57	44	77%	42	2	65	46	71%	46	0
Agg. Assaults/Batteries	55	41	75%	35	6	36	26	72%	25	1	42	27	64%	27	0
Agg. Domestic Assault/Batteries	52	48	92%	47	1	21	18	86%	17	1	23	19	83%	19	0
Person Shot	2	1	50%	1	0	2	1	50%	1	0	5	4	80%	4	0
Total Sexual Bat.	18	9	50%	8	1	23	12	52%	9	3	18	7	39%	7	0
Sexual Battery	7	3	43%	3	0	6	3	50%	3	0	7	2	29%	2	0
Sexual Battery Child	11	6	55%	5	1	17	9	53%	6	3	11	5	45%	5	0
Total Part One Crimes	765	253	33%	199	35	668	175	26%	161	14	584	171	29%	164	7
Part One Property Crimes	632	149	24%	122	27	582	115	20%	106	9	485	107	22%	100	7
Part One Person Crimes	133	104	78%	77	8	86	60	70%	55	5	99	64	65%	64	0

NOTE: This Crime data is preliminary and subject to reclassification upon further investigation. The data above reflects the total number of offenses, it does not indicate the total number of incidents.

Last UCR build date: 1/8/2018 10:53:00 PM

District 3 North Auto Thefts

12/17/2017 thru 01/06/2018



Prepared by: VC Crime Center
 Crime Intelligence Analyst
 Volusia County Sheriff's Office
 Printed On: 1/9/2018

0 0.5 1 2 3 Miles

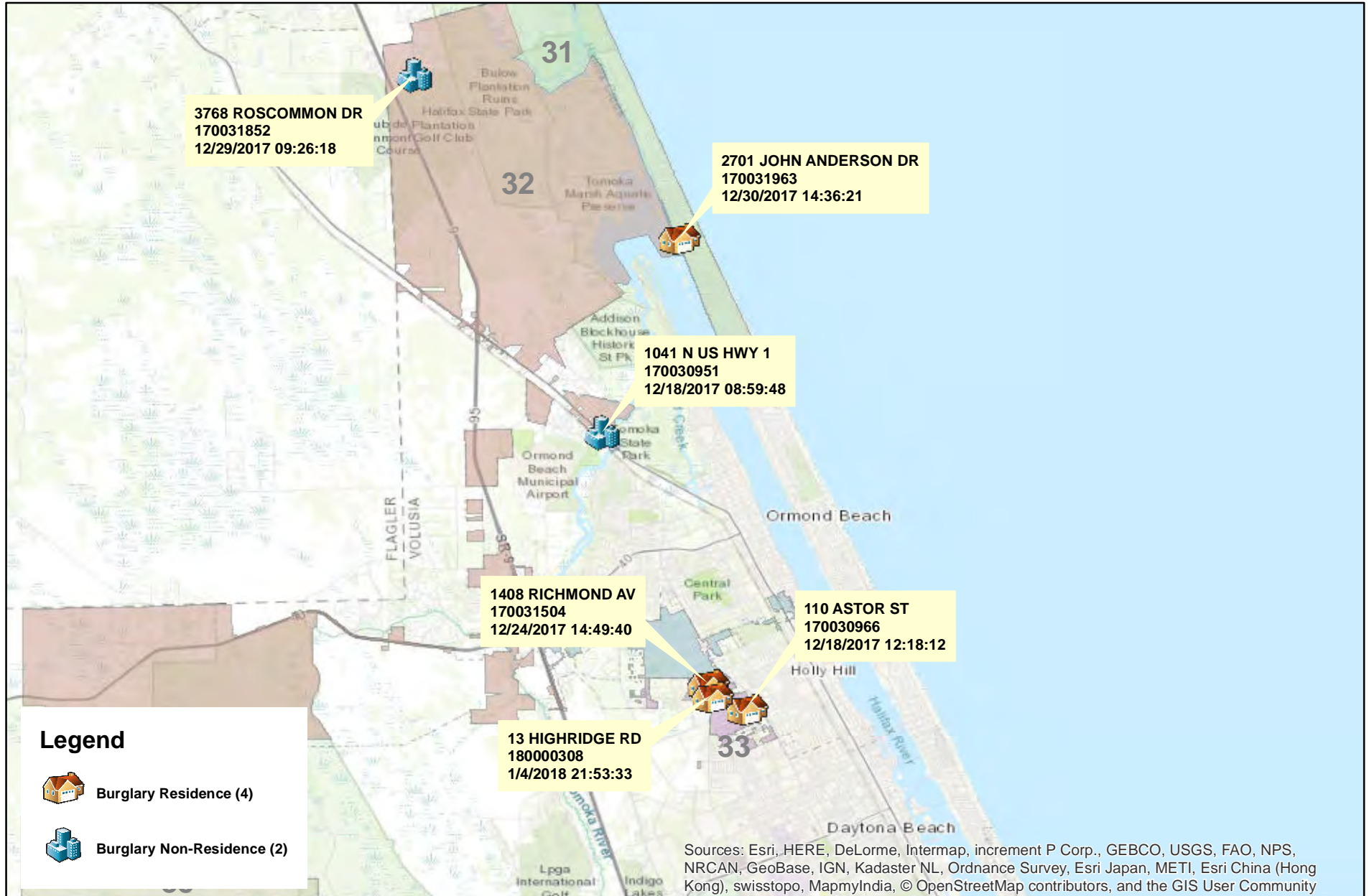
* Map reflects total number of Incidents and not total number of victims



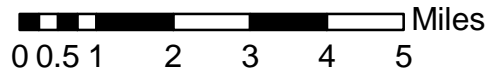
This is not a legal document. due to address incompatibilities, some incidents may not be represented and the information on this map should not be viewed as the legal representation of property boundaries, roads, facilities. etc.

District 3 North Burglaries

12/17/2017 thru 01/06/2018



Prepared by: VC Crime Center
 Crime Intelligence Analyst
 Volusia County Sheriff's Office
 Printed On: 1/9/2018

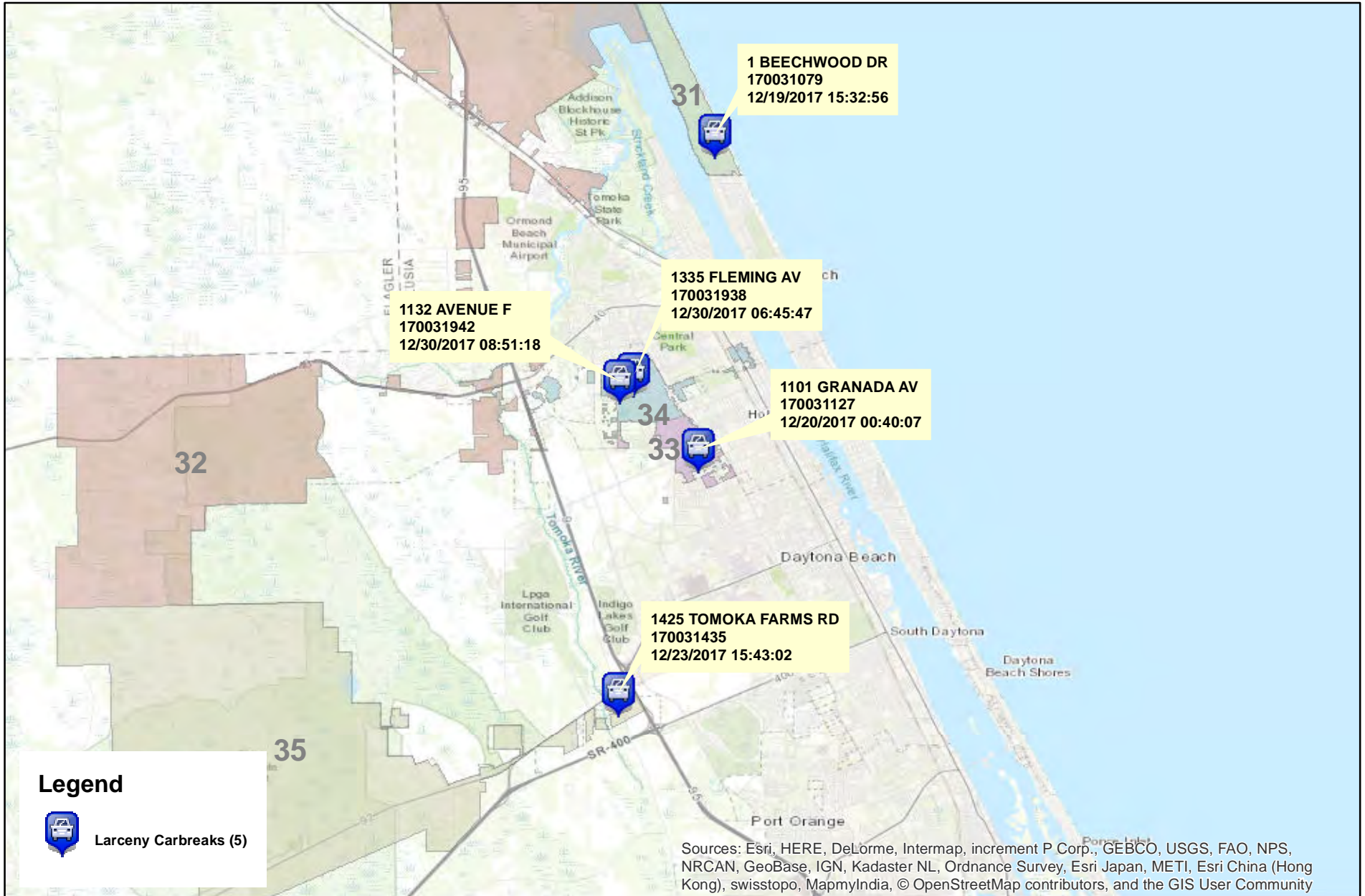


* Map reflects total number of Incidents and not total number of victims

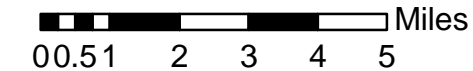


This is not a legal document. due to address incompatibilities, some incidents may not be represented and the information on this map should not be viewed as the legal representation of property boundaries, roads, facilities. etc.

District 3 North Larceny Carbreaks 12/17/2017 thru 01/06/2018



Prepared by: VC Crime Center
Crime Intelligence Analyst
Volusia County Sheriff's Office
Printed On: 1/9/2018



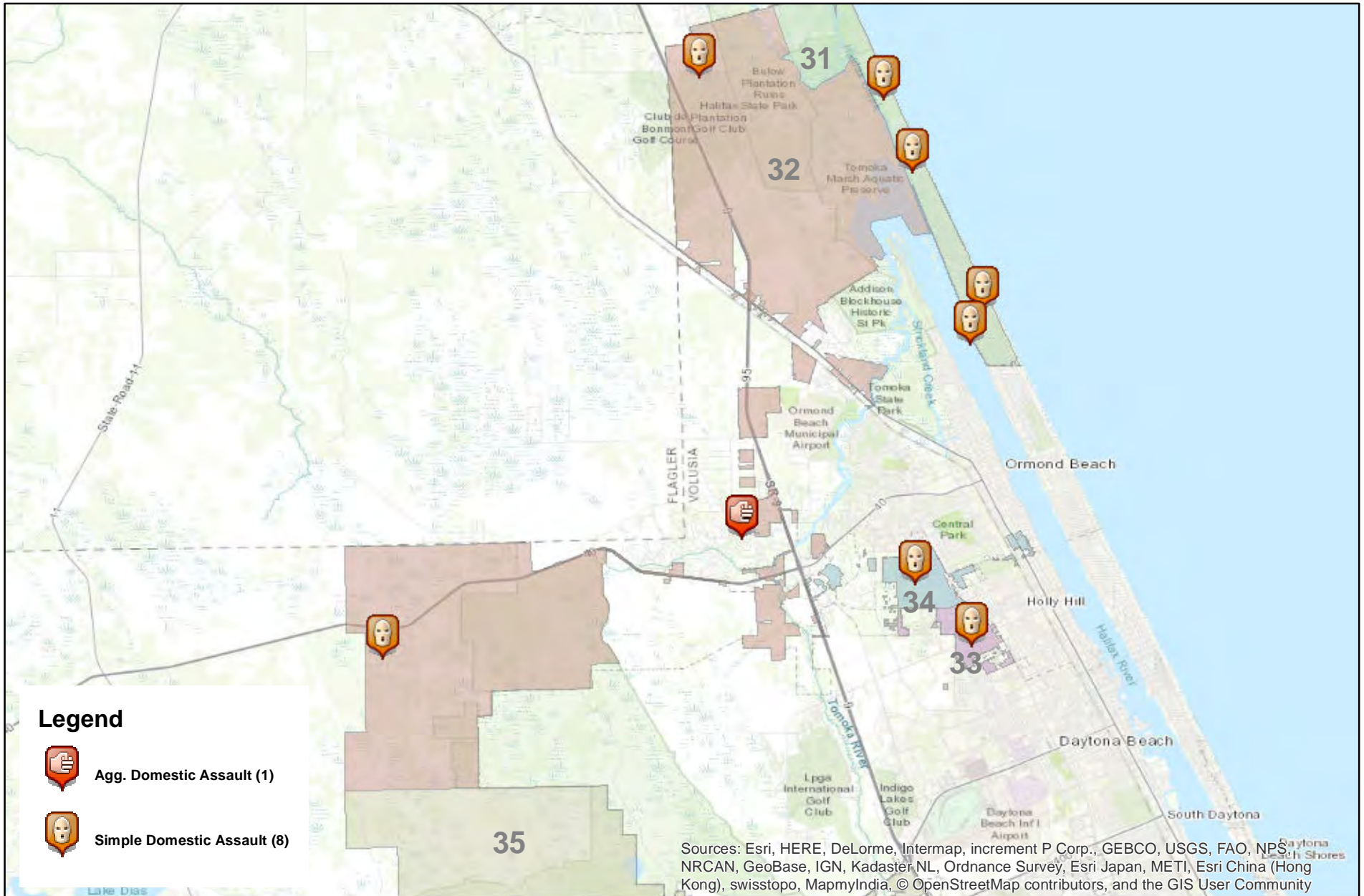
* Map reflects total number of Incidents and not total number of victims



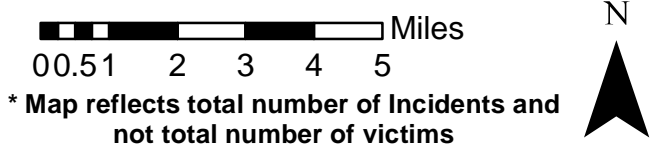
This is not a legal document. due to address incompatibilities, some incidents may not be represented and the information on this map should not be viewed as the legal representation of property boundaries, roads, facilities. etc.

District 3 North Domestic Assaults and Batteries

12/17/2017 thru 01/06/2018

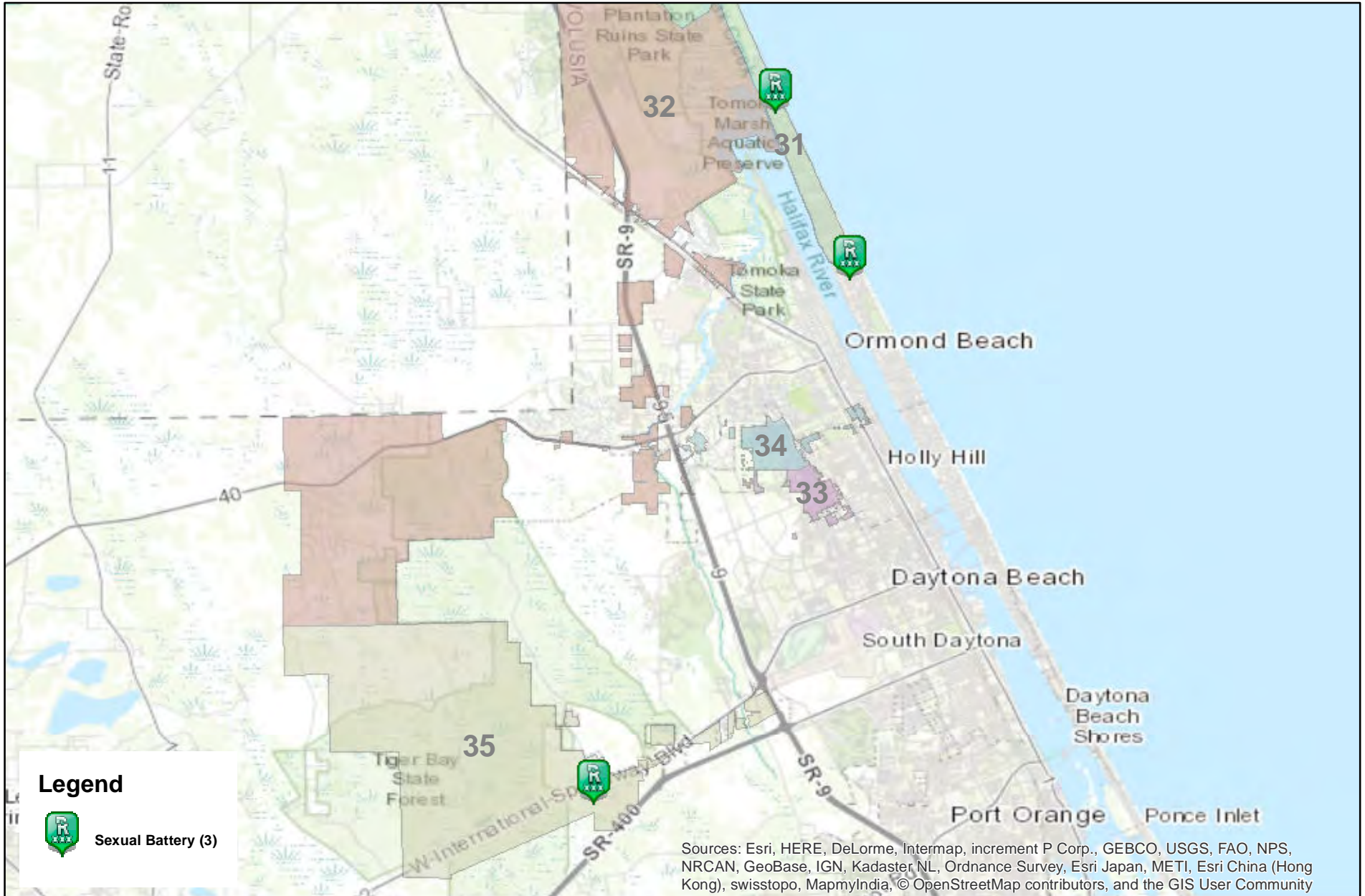


Prepared by: VC Crime Center
 Crime Intelligence Analyst
 Volusia County Sheriff's Office
 Printed On: 1/9/2018

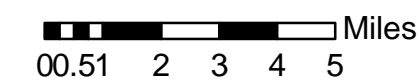


This is not a legal document. due to address incompatibilities, some incidents may not be represented and the information on this map should not be viewed as the legal representation of property boundaries, roads, facilities. etc.

District 3 North Sexual Batteries 12/17/2017 thru 01/06/2018



Prepared by: VC Crime Center
Crime Intelligence Analyst
Volusia County Sheriff's Office
Printed On: 1/9/2018



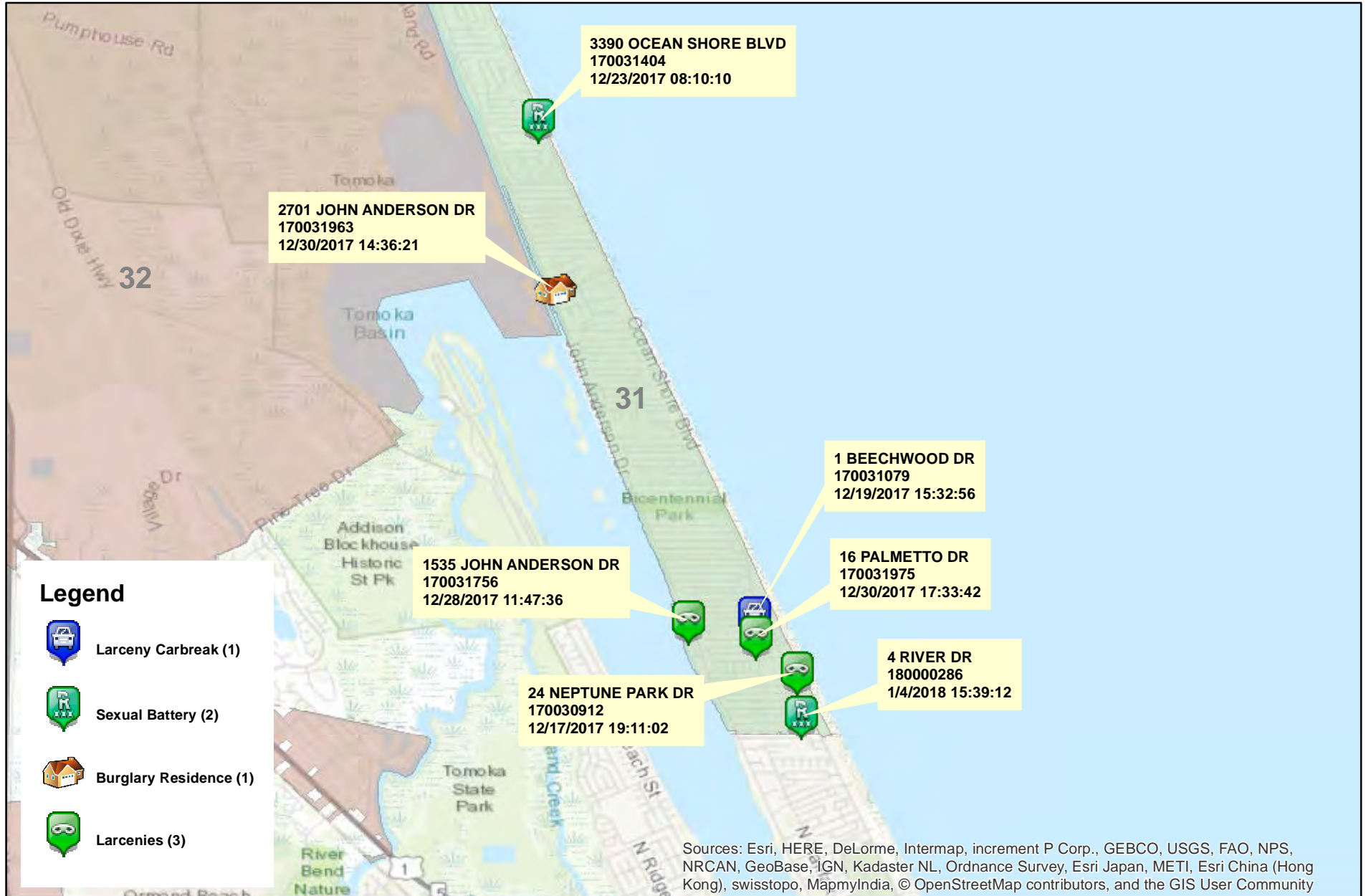
* Map reflects total number of Incidents and not total number of victims



This is not a legal document.
due to address incompatibilities, some
incidents may not be represented and
the information on this map should not be
viewed as the legal representation of
property boundaries, roads, facilities. etc.

District 3 North Hot Zone 31

12/17/2017 thru 01/06/2018



Prepared by: VC Crime Center
 Crime Intelligence Analyst
 Volusia County Sheriff's Office
 Printed On: 1/9/2018

0 0.5 1 2 Miles
 * Map reflects total number of Incidents and not total number of victims



This is not a legal document. due to address incompatibilities, some incidents may not be represented and the information on this map should not be viewed as the legal representation of property boundaries, roads, facilities. etc.

District 3 North - Part 1 Crimes by Zone 12/17/2017 through 01/06/2018

Volusia County Sheriff's Office	Total	31	32	33	34	35	CT
Total	<u>29</u>	<u>7</u>	<u>5</u>	<u>6</u>	<u>5</u>	<u>2</u>	<u>4</u>
Aggravated Assaults	<u>1</u>	<u>0</u>	<u>1</u>	<u>0</u>	<u>0</u>	<u>0</u>	<u>0</u>
Auto Thefts	<u>1</u>	<u>0</u>	<u>0</u>	<u>0</u>	<u>1</u>	<u>0</u>	<u>0</u>
Burglary Non-Residence	<u>2</u>	<u>0</u>	<u>2</u>	<u>0</u>	<u>0</u>	<u>0</u>	<u>0</u>
Burglary Residence	<u>4</u>	<u>1</u>	<u>0</u>	<u>3</u>	<u>0</u>	<u>0</u>	<u>0</u>
Homicide	<u>0</u>	<u>0</u>	<u>0</u>	<u>0</u>	<u>0</u>	<u>0</u>	<u>0</u>
Larceny All Other	<u>12</u>	<u>3</u>	<u>2</u>	<u>1</u>	<u>2</u>	<u>0</u>	<u>4</u>
Larceny Carbreak	<u>5</u>	<u>1</u>	<u>0</u>	<u>1</u>	<u>2</u>	<u>1</u>	<u>0</u>
Larceny Shoplifting	<u>1</u>	<u>0</u>	<u>0</u>	<u>1</u>	<u>0</u>	<u>0</u>	<u>0</u>
Robbery Armed	<u>0</u>	<u>0</u>	<u>0</u>	<u>0</u>	<u>0</u>	<u>0</u>	<u>0</u>
Robbery Strongarmed	<u>0</u>	<u>0</u>	<u>0</u>	<u>0</u>	<u>0</u>	<u>0</u>	<u>0</u>
Sexual Battery	<u>3</u>	<u>2</u>	<u>0</u>	<u>0</u>	<u>0</u>	<u>1</u>	<u>0</u>

*The Aggravated Assault, Auto Theft,& Sexual Battery statistics reflect the total number of incidents, it does not indicate the total number of victims or vehicles.

The Highlighted numbers indicate zones with higher levels of activity.

Last UCR build date: 1/8/2018 10:53:00 PM

COMPSTAT REPORT



CRIME STATISTICS – DISTRICT 3 SOUTH

Period 18-1: December 17, 2017 thru January 06, 2018

Captain Shane Summers

COMPSTAT STATISTICAL CRIME COMPARISON TO PREVIOUS PERIODS

District 3 South	11/5/2017	12/17/2017		11/19/2017	12/17/2017		12/3/2017	12/17/2017		3 Periods
Volusia County Sheriff's Office	11/18/2017	1/6/2018		12/2/2017	1/6/2018		12/16/2017	1/6/2018		Average %
VCSO Offense Data	Compstat -2	Compstat 1	% Change	Compstat -1	Compstat 1	% Change	Compstat 0	Compstat 1	% Change	Change
Homicides	0	0	0%	0	0	0%	0	<u>0</u>	0%	0%
Auto Thefts	0	3	N/A	1	3	200%	1	<u>3</u>	200%	133%
Total Burglaries	0	6	N/A	0	6	N/A	6	6	0%	0%
Residence	0	6	N/A	0	6	N/A	4	<u>6</u>	50%	17%
Non Residence	0	0	0%	0	0	0%	2	<u>0</u>	-100%	-33%
Total Larcenies	12	12	0%	6	12	100%	8	12	50%	50%
Larcenies	8	8	0%	3	8	167%	4	<u>8</u>	100%	89%
Larceny Carbreak	2	1	-50%	3	1	-67%	2	<u>1</u>	-50%	-56%
Larceny Shoplifting	1	0	-100%	0	0	0%	2	<u>0</u>	-100%	-67%
Larceny Bicycle	1	3	200%	0	3	N/A	0	<u>3</u>	N/A	67%
Total Robberies	0	0	0%	0	0	0%	0	0	0%	0%
Armed	0	0	0%	0	0	0%	0	<u>0</u>	0%	0%
Strongarmed	0	0	0%	0	0	0%	0	<u>0</u>	0%	0%
Total Agg. Assaults/Bat.	2	2	0%	1	2	100%	0	2	N/A	33%
Agg. Assaults/Batteries	1	2	100%	0	2	N/A	0	<u>2</u>	N/A	33%
Agg. Domestic Assault/Batteries	1	0	-100%	1	0	-100%	0	<u>0</u>	0%	-67%
Person Shot	0	0	0%	0	0	0%	0	<u>0</u>	0%	0%
Total Sexual Bat.	0	1	N/A	0	1	N/A	0	1	N/A	0%
Sexual Battery	0	0	0%	0	0	0%	0	<u>0</u>	0%	0%
Sexual Battery Child	0	1	N/A	0	1	N/A	0	<u>1</u>	N/A	0%
Total Part One Crimes	14	24	71%	8	24	200%	15	24	60%	110%
Part One Property Crimes	12	21	75%	7	21	200%	15	<u>21</u>	40%	105%
Part One Person Crimes	2	3	50%	1	3	200%	0	<u>3</u>	N/A	83%
Total Calls For Service	527	771	46%	556	771	39%	511	771	51%	45%
Firearm Offenses	0	1	N/A	0	1	N/A	0	<u>1</u>	N/A	0%
All Domestic Violence Cases	8	9	13%	5	9	80%	8	<u>9</u>	13%	35%

NOTE: This Crime data is preliminary and subject to reclassification upon further investigation. The data above reflects the total number of offenses, it does not indicate the total number of incidents. N/A = Not Applicable

Last UCR build date: 1/8/2018 10:53:00 PM

January 1, 2017 through January 6, 2018 compared to the same periods in 2015 and 2016

Volusia County Sheriff's Office	YTD	YTD	2015-2016	YTD	YTD	2016-2017	YTD	YTD	2015-2017	% OF
District 3 South	2015	2016	% Change	2016	2017	%Change	2015	2017	%Change	COUNTYWIDE
Homicides	1	1	0%	1	0	-100%	1	<u>0</u>	-100%	0%
Auto Thefts	35	34	-3%	34	31	-9%	35	<u>31</u>	-11%	12%
Total Burglaries	95	100	5%	100	82	-18%	95	82	-14%	12%
Residence	68	83	22%	83	66	-20%	68	<u>66</u>	-3%	12%
Non Residence	27	17	-37%	17	16	-6%	27	<u>16</u>	-41%	14%
Total Larcenies	286	367	28%	367	257	-30%	286	257	-10%	12%
Larcenies	200	225	13%	225	194	-14%	200	<u>194</u>	-3%	14%
Larceny Carbreak	74	115	55%	115	40	-65%	74	<u>40</u>	-46%	7%
Larceny Shoplifting	1	15	1400%	15	7	-53%	1	<u>7</u>	600%	4%
Larceny Bicycle	11	12	9%	12	16	33%	11	<u>16</u>	45%	17%
Total Robberies	7	7	0%	7	5	-29%	7	5	-29%	5%
Armed	3	2	-33%	2	1	-50%	3	<u>1</u>	-67%	3%
Strongarmed	4	5	25%	5	4	-20%	4	<u>4</u>	0%	6%
Total Agg. Assaults/Bat.	62	62	0%	62	47	-24%	62	47	-24%	N/A
Agg. Assaults/Batteries	35	35	0%	35	27	-23%	35	<u>27</u>	-23%	12%
Agg. Domestic Assault/Batteries	27	27	0%	27	20	-26%	27	<u>20</u>	-26%	11%
Person Shot	1	1	0%	1	1	0%	1	<u>1</u>	0%	4%
Total Sexual Bat.	13	10	-23%	10	13	30%	13	13	0%	10%
Sexual Battery	0	1	N/A	1	3	200%	0	<u>3</u>	N/A	7%
Sexual Battery Child	13	9	-31%	9	10	11%	13	<u>10</u>	-23%	11%
Total Part One Crimes	499	581	16%	581	435	-25%	499	435	-13%	12%
Part One Property Crimes	416	501	20%	501	370	-26%	416	<u>370</u>	-11%	12%
Part One Person Crimes	83	80	-4%	80	65	-19%	83	<u>65</u>	-22%	10%
Total Calls For Service	16,776	15,804	-6%	15,804	16,913	7%	16,776	16,913	1%	13%
Firearm Offenses	11	7	-36%	7	4	-43%	11	<u>4</u>	-64%	3%
All Domestic Violence Cases	168	157	-7%	157	175	11%	168	<u>175</u>	4%	11%

NOTE: This Crime data is preliminary and subject to reclassification upon further investigation. The data above reflects the total number of offenses, it does not indicate the total number of incidents. There were incidents that did not code into either district. These are included in the Countywide Total. N/A = Not Applicable

Last UCR build date: 1/8/2018 10:53:00 PM

January 1, 2017 through January 6, 2018 compared to the same periods in 2015 and 2016

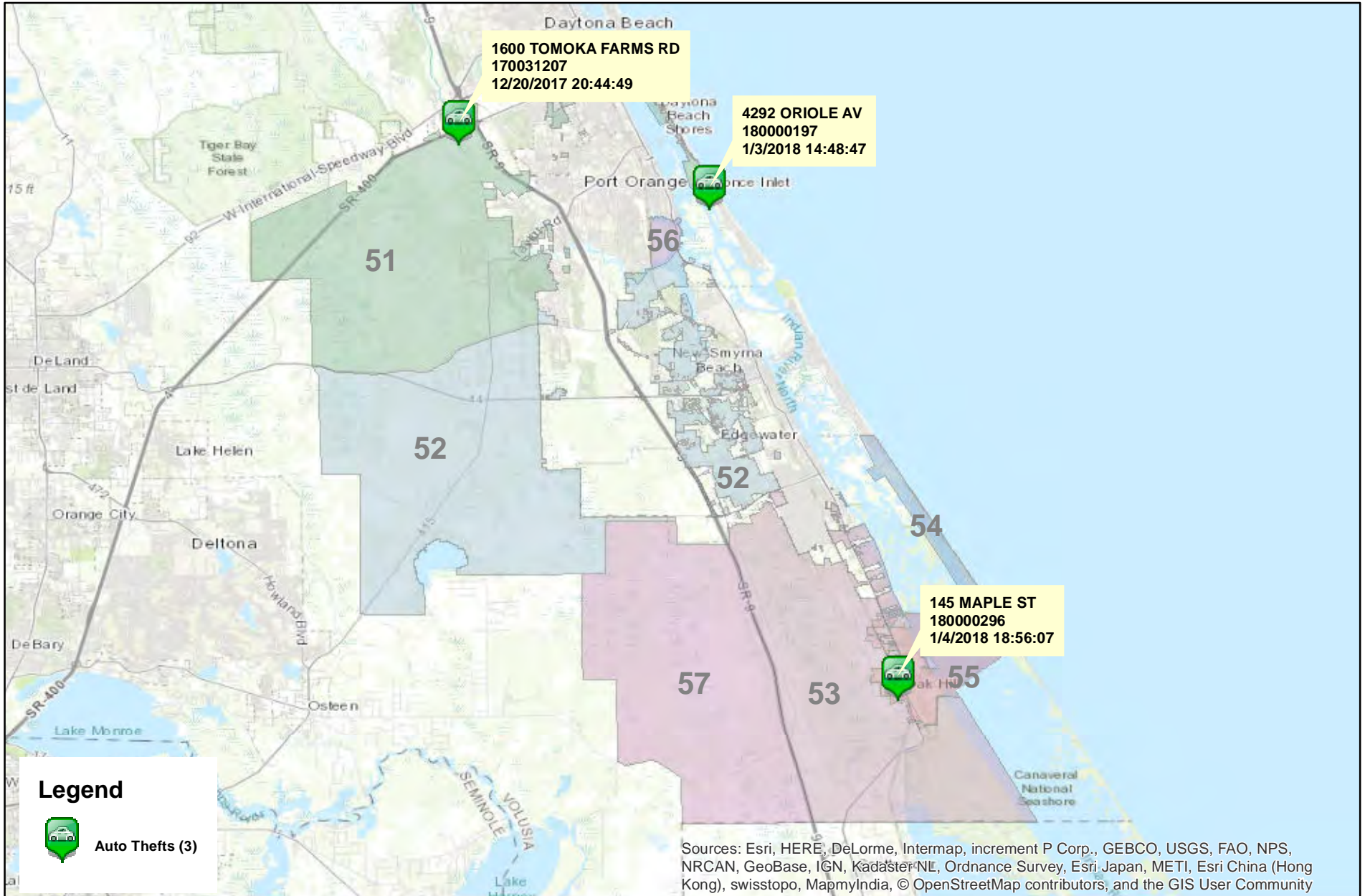
Volusia County Sheriff's Office District 3 South Clearances	YTD 2015					YTD 2016					YTD 2017				
	Offense	Clrs	% Clr	Adult	Juv	Offense	Clrs	% Clr	Adult	Juv	Offense	Clrs	% Clr	Adult	Juv
Homicides	1	2	200%	2	0	1	0	0%	0	0	0	1	N/A	1	0
Auto Thefts	35	13	37%	9	4	34	10	29%	8	2	31	15	48%	13	2
Total Burglaries	95	22	23%	18	4	100	26	26%	22	4	82	26	32%	23	3
Residence	68	16	24%	13	3	83	24	29%	20	4	66	22	33%	19	3
Non Residence	27	6	22%	5	1	17	2	12%	2	0	16	4	25%	4	0
Total Larcenies	286	67	23%	51	16	367	132	36%	110	22	257	68	26%	51	17
Larcenies	200	53	27%	41	12	225	73	32%	56	17	194	56	29%	41	15
Larceny Carbreak	74	11	15%	7	4	115	50	43%	45	5	40	7	18%	5	2
Larceny Shoplifting	1	1	100%	1	0	15	6	40%	6	0	7	4	57%	4	0
Larceny Bicycle	11	2	18%	2	0	12	3	25%	3	0	16	1	6%	1	0
Total Robberies	7	5	71%	4	1	7	6	86%	3	3	5	4	80%	4	0
Armed	3	2	67%	2	0	2	2	100%	1	1	1	1	100%	1	0
Strongarmed	4	3	75%	2	1	5	4	80%	2	2	4	3	75%	3	0
Total Agg. Assaults/Bat.	62	53	85%	49	4	62	47	76%	44	3	47	37	79%	34	3
Agg. Assaults/Batteries	35	26	74%	22	4	35	26	74%	23	3	27	20	74%	18	2
Agg. Domestic Assault/Batteries	27	27	100%	27	0	27	21	78%	21	0	20	17	85%	16	1
Person Shot	1	1	100%	1	0	1	0	0%	0	0	1	0	0%	0	0
Total Sexual Bat.	13	5	38%	4	1	10	7	70%	7	0	13	13	100%	8	5
Sexual Battery	0	0	0%	0	0	1	1	100%	1	0	3	2	67%	2	0
Sexual Battery Child	13	5	38%	4	1	9	6	67%	6	0	10	11	110%	6	5
Total Part One Crimes	499	167	33%	119	30	581	228	39%	194	34	435	164	38%	134	30
Part One Property Crimes	416	102	25%	78	24	501	168	34%	140	28	370	109	29%	87	22
Part One Person Crimes	83	65	78%	41	6	80	60	75%	54	6	65	55	85%	47	8

NOTE: This Crime data is preliminary and subject to reclassification upon further investigation. The data above reflects the total number of offenses, it does not indicate the total number of incidents.

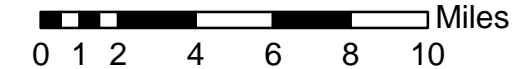
Last UCR build date: 1/8/2018 10:53:00 PM

District 3 South Auto Thefts

12/17/2017 thru 01/06/2018



Prepared by: VC Crime Center
Crime Intelligence Analyst
Volusia County Sheriff's Office
Printed On: 1/9/2018



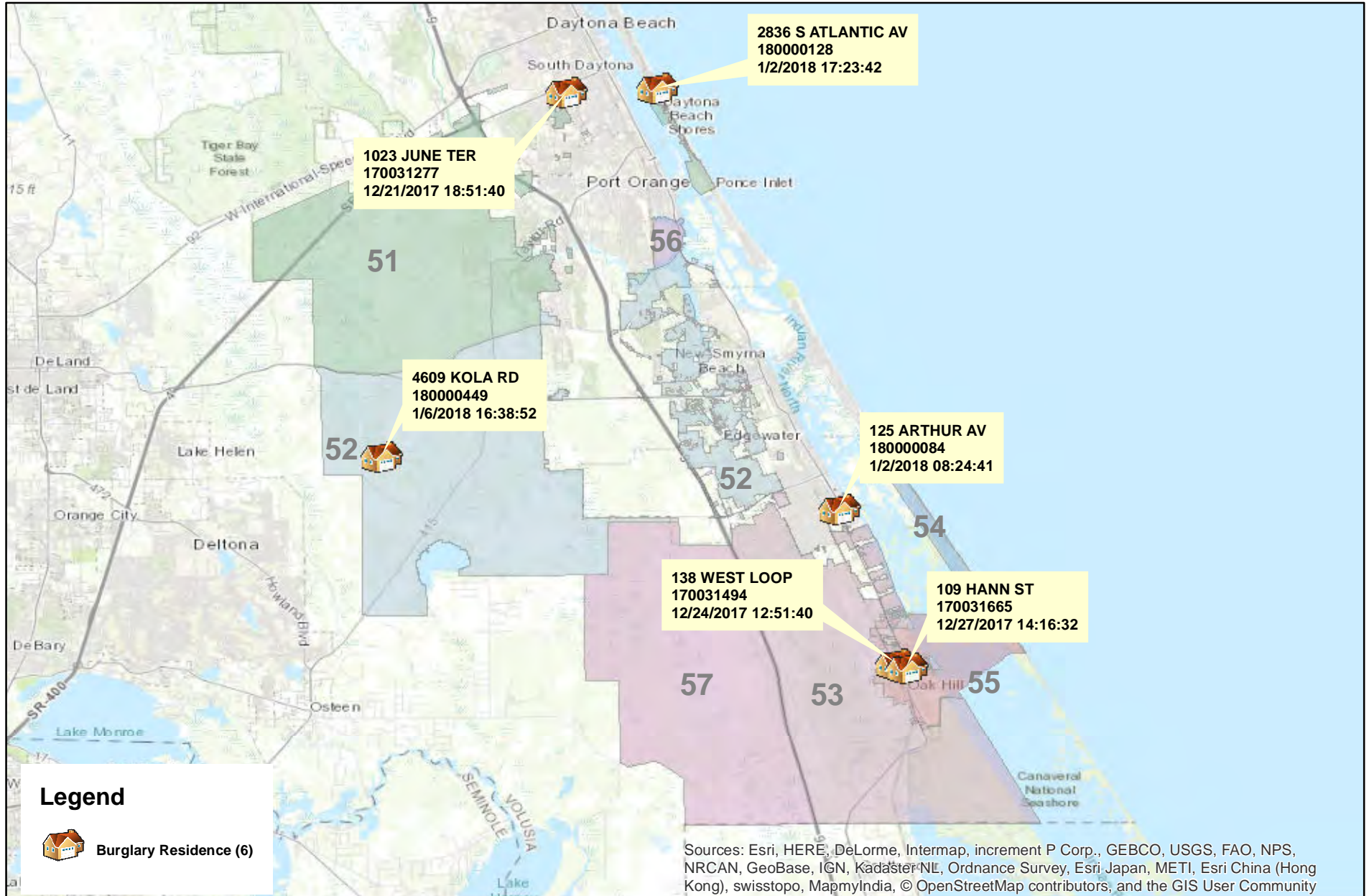
* Map reflects total number of Incidents and not total number of victims



This is not a legal document. due to address incompatibilities, some incidents may not be represented and the information on this map should not be viewed as the legal representation of property boundaries, roads, facilities. etc.

District 3 South Burglaries

12/17/2017 thru 01/06/2018



Prepared by: VC Crime Center
 Crime Intelligence Analyst
 Volusia County Sheriff's Office
 Printed On: 1/9/2018

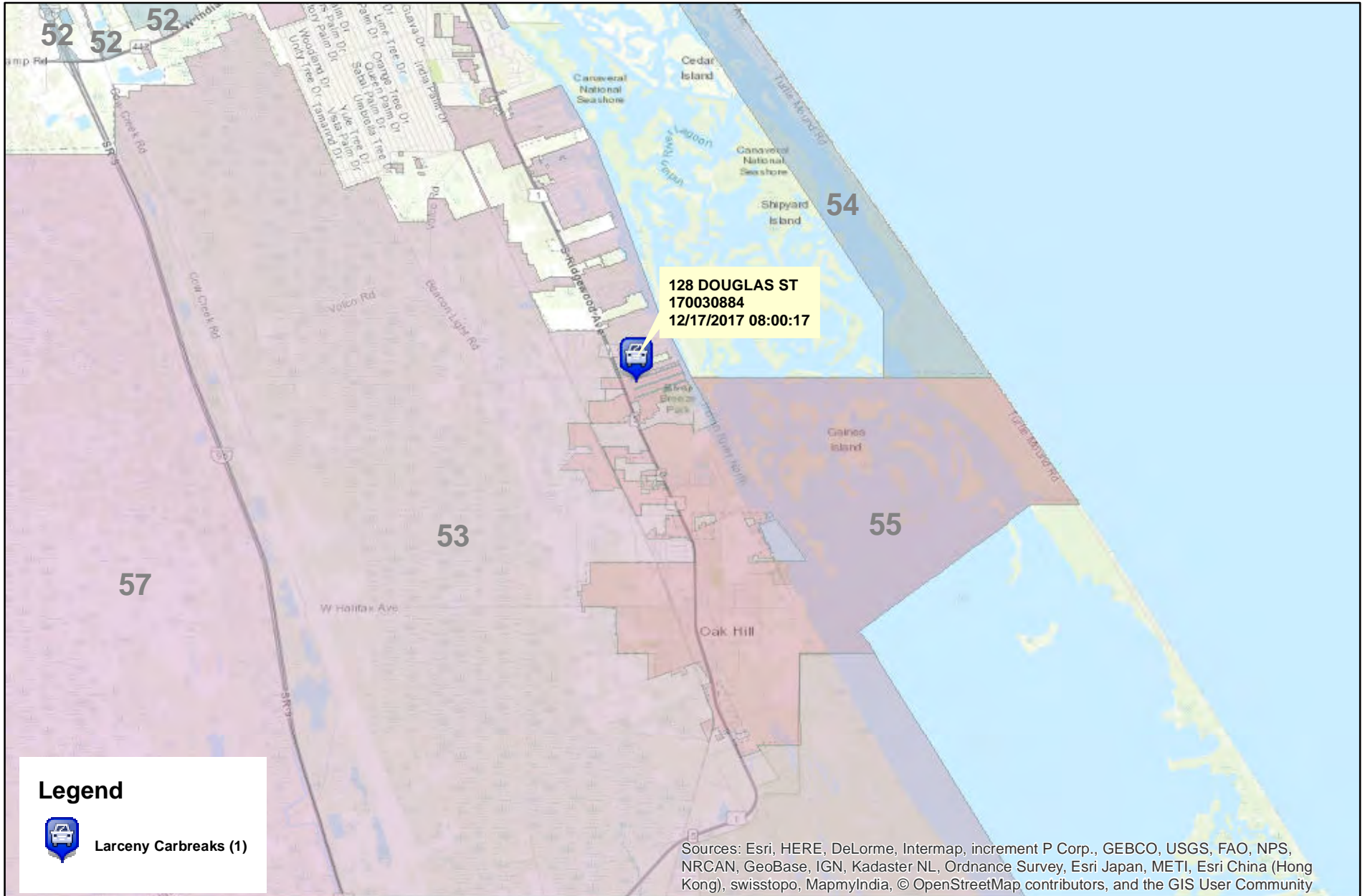


* Map reflects total number of Incidents and not total number of victims



This is not a legal document. due to address incompatibilities, some incidents may not be represented and the information on this map should not be viewed as the legal representation of property boundaries, roads, facilities. etc.

District 3 South Larceny Carbreaks 12/17/2017 thru 01/06/2018



Prepared by: VC Crime Center
Crime Intelligence Analyst
Volusia County Sheriff's Office
Printed On: 1/9/2018

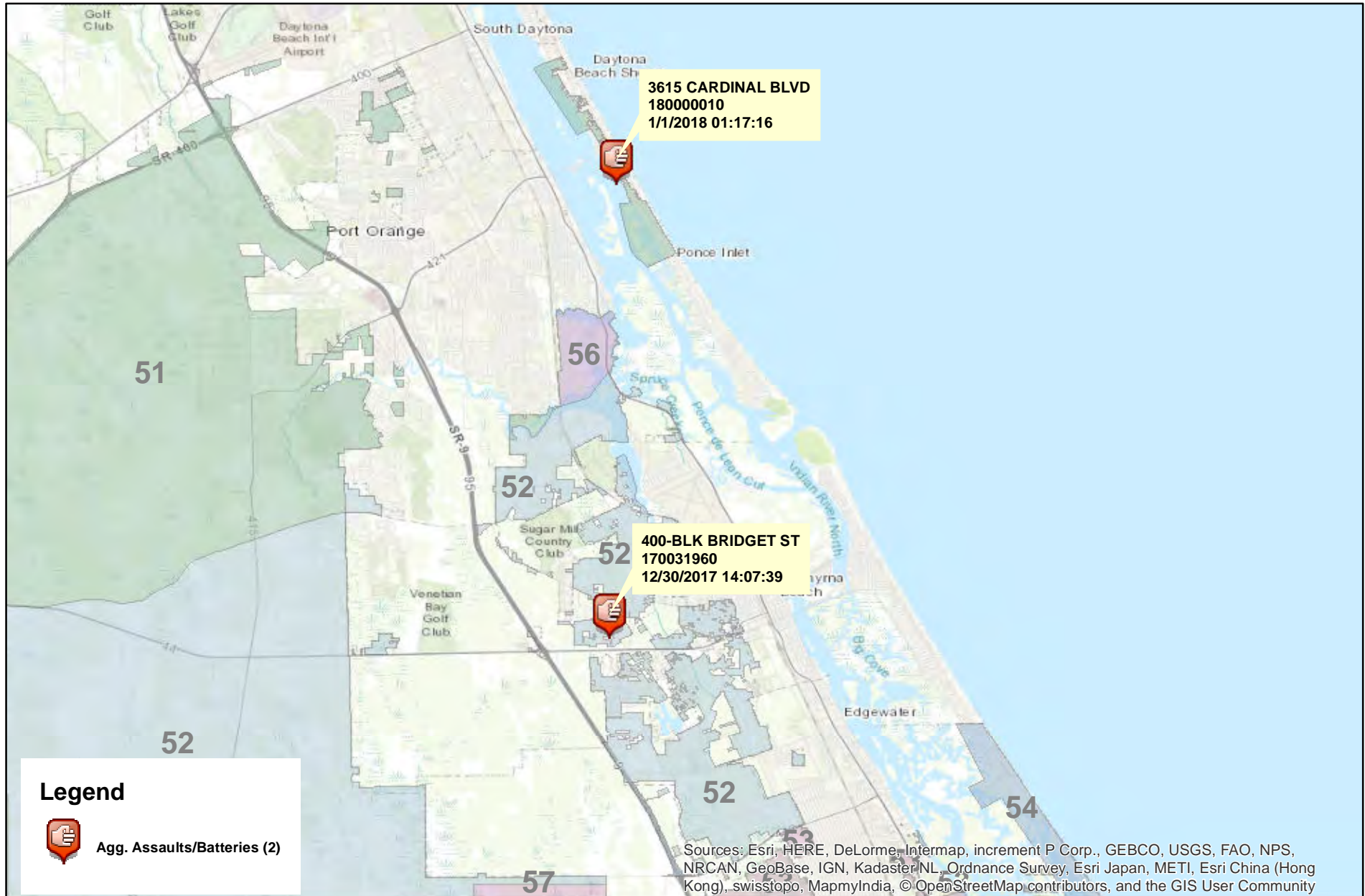


* Map reflects total number of Incidents and not total number of victims

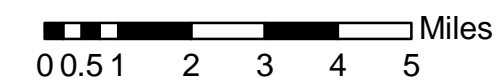


This is not a legal document.
due to address incompatibilities, some incidents may not be represented and the information on this map should not be viewed as the legal representation of property boundaries, roads, facilities. etc.

District 3 South Aggravated Assaults and Batteries 12/17/2017 thru 01/06/2018



Prepared by: VC Crime Center
Crime Intelligence Analyst
Volusia County Sheriff's Office
Printed On: 1/9/2018



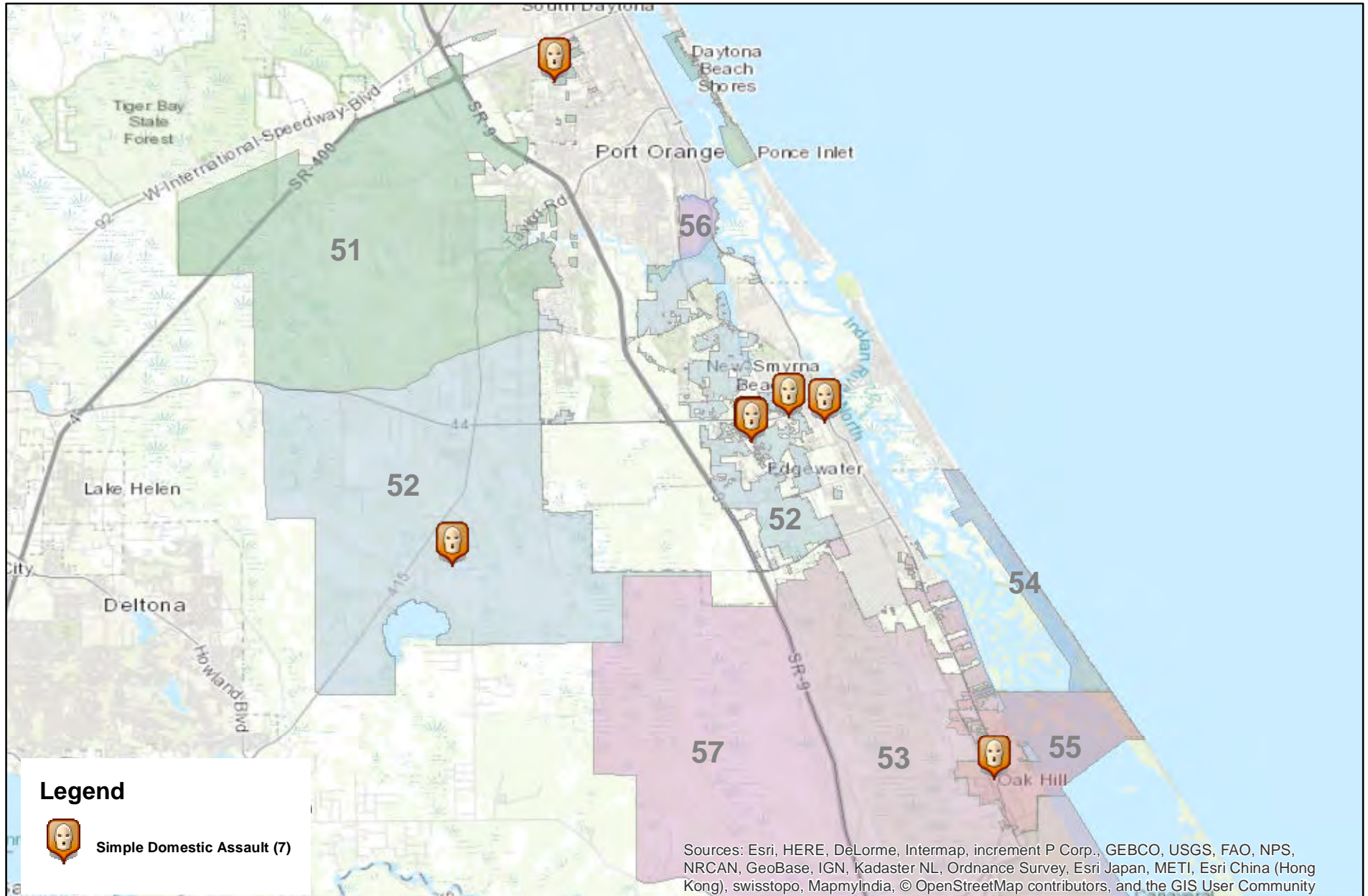
* Map reflects total number of Incidents and not total number of victims



This is not a legal document. due to address incompatibilities, some incidents may not be represented and the information on this map should not be viewed as the legal representation of property boundaries, roads, facilities. etc.

District 3 South Domestic Assaults and Batteries

12/17/2017 thru 01/06/2018



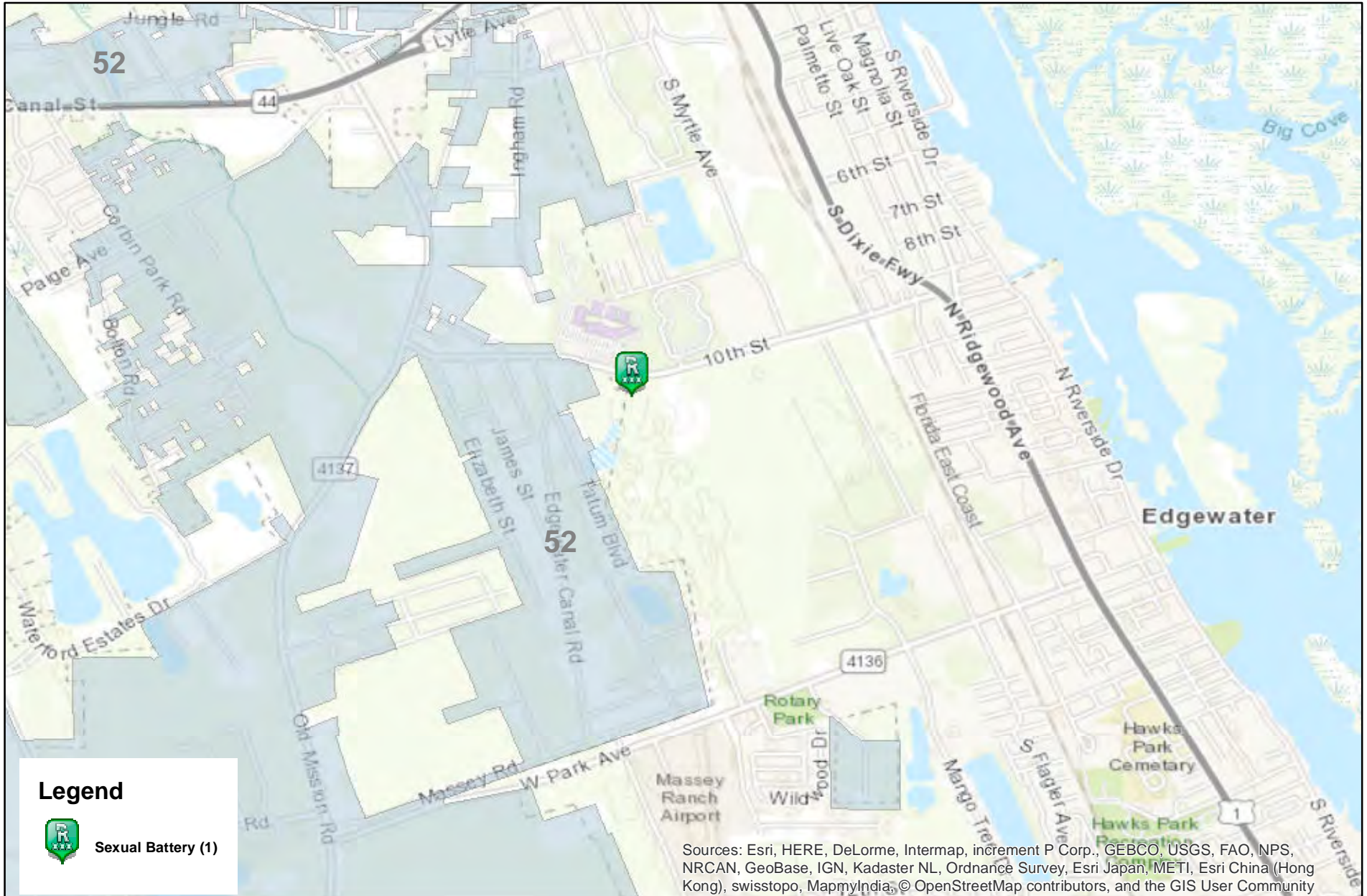
Prepared by: VC Crime Center
 Crime Intelligence Analyst
 Volusia County Sheriff's Office
 Printed On: 1/9/2018

0 0.5 1 2 3 4 5 Miles
 * Map reflects total number of Incidents and not total number of victims



This is not a legal document. due to address incompatibilities, some incidents may not be represented and the information on this map should not be viewed as the legal representation of property boundaries, roads, facilities. etc.

District 3 South Sexual Batteries 12/17/2017 thru 01/06/2018



Prepared by: VC Crime Center
Crime Intelligence Analyst
Volusia County Sheriff's Office
Printed On: 1/9/2018

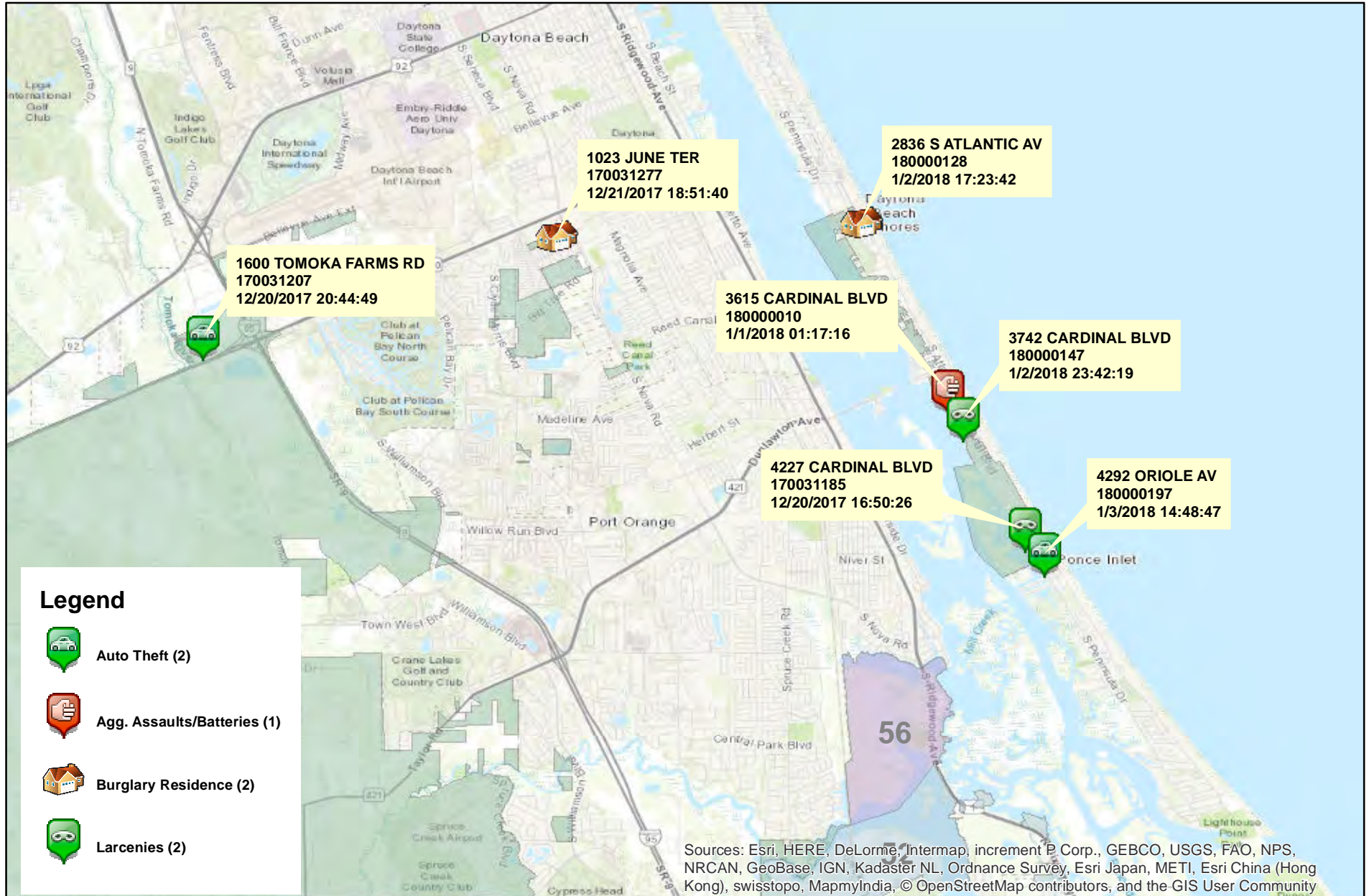
0 0.5 1 Miles
* Map reflects total number of Incidents and not total number of victims



This is not a legal document.
due to address incompatibilities, some
incidents may not be represented and
the information on this map should not be
viewed as the legal representation of
property boundaries, roads, facilities. etc.

District 3 South Hot Zone 51

12/17/2017 thru 01/06/2018



Prepared by: VC Crime Center
 Crime Intelligence Analyst
 Volusia County Sheriff's Office
 Printed On: 1/9/2018



* Map reflects total number of Incidents and not total number of victims



This is not a legal document. due to address incompatibilities, some incidents may not be represented and the information on this map should not be viewed as the legal representation of property boundaries, roads, facilities. etc.

District 3 South - Part 1 Crimes by Zone 12/17/2017 through 01/06/2018

Volusia County Sheriff's Office	Total	51	52	53	55	57	CT
Total	<u>21</u>	<u>7</u>	<u>3</u>	<u>6</u>	<u>2</u>	<u>1</u>	<u>2</u>
Aggravated Assaults	<u>2</u>	<u>1</u>	<u>1</u>	<u>0</u>	<u>0</u>	<u>0</u>	<u>0</u>
Auto Thefts	<u>3</u>	<u>2</u>	<u>0</u>	<u>0</u>	<u>1</u>	<u>0</u>	<u>0</u>
Burglary Non-Residence	<u>0</u>	<u>0</u>	<u>0</u>	<u>0</u>	<u>0</u>	<u>0</u>	<u>0</u>
Burglary Residence	<u>6</u>	<u>2</u>	<u>1</u>	<u>3</u>	<u>0</u>	<u>0</u>	<u>0</u>
Homicide	<u>0</u>	<u>0</u>	<u>0</u>	<u>0</u>	<u>0</u>	<u>0</u>	<u>0</u>
Larceny All Other	<u>8</u>	<u>2</u>	<u>1</u>	<u>2</u>	<u>1</u>	<u>1</u>	<u>1</u>
Larceny Carbreak	<u>1</u>	<u>0</u>	<u>0</u>	<u>1</u>	<u>0</u>	<u>0</u>	<u>0</u>
Larceny Shoplifting	<u>0</u>	<u>0</u>	<u>0</u>	<u>0</u>	<u>0</u>	<u>0</u>	<u>0</u>
Robbery Armed	<u>0</u>	<u>0</u>	<u>0</u>	<u>0</u>	<u>0</u>	<u>0</u>	<u>0</u>
Robbery Strongarmed	<u>0</u>	<u>0</u>	<u>0</u>	<u>0</u>	<u>0</u>	<u>0</u>	<u>0</u>
Sexual Battery	<u>1</u>	<u>0</u>	<u>0</u>	<u>0</u>	<u>0</u>	<u>0</u>	<u>1</u>

*The Aggravated Assault, Auto Theft,& Sexual Battery statistics reflect the total number of incidents, it does not indicate the total number of victims or vehicles.

The Highlighted numbers indicate zones with higher levels of activity.

Last UCR build date: 1/8/2018 10:53:00 PM

COMPSTAT REPORT

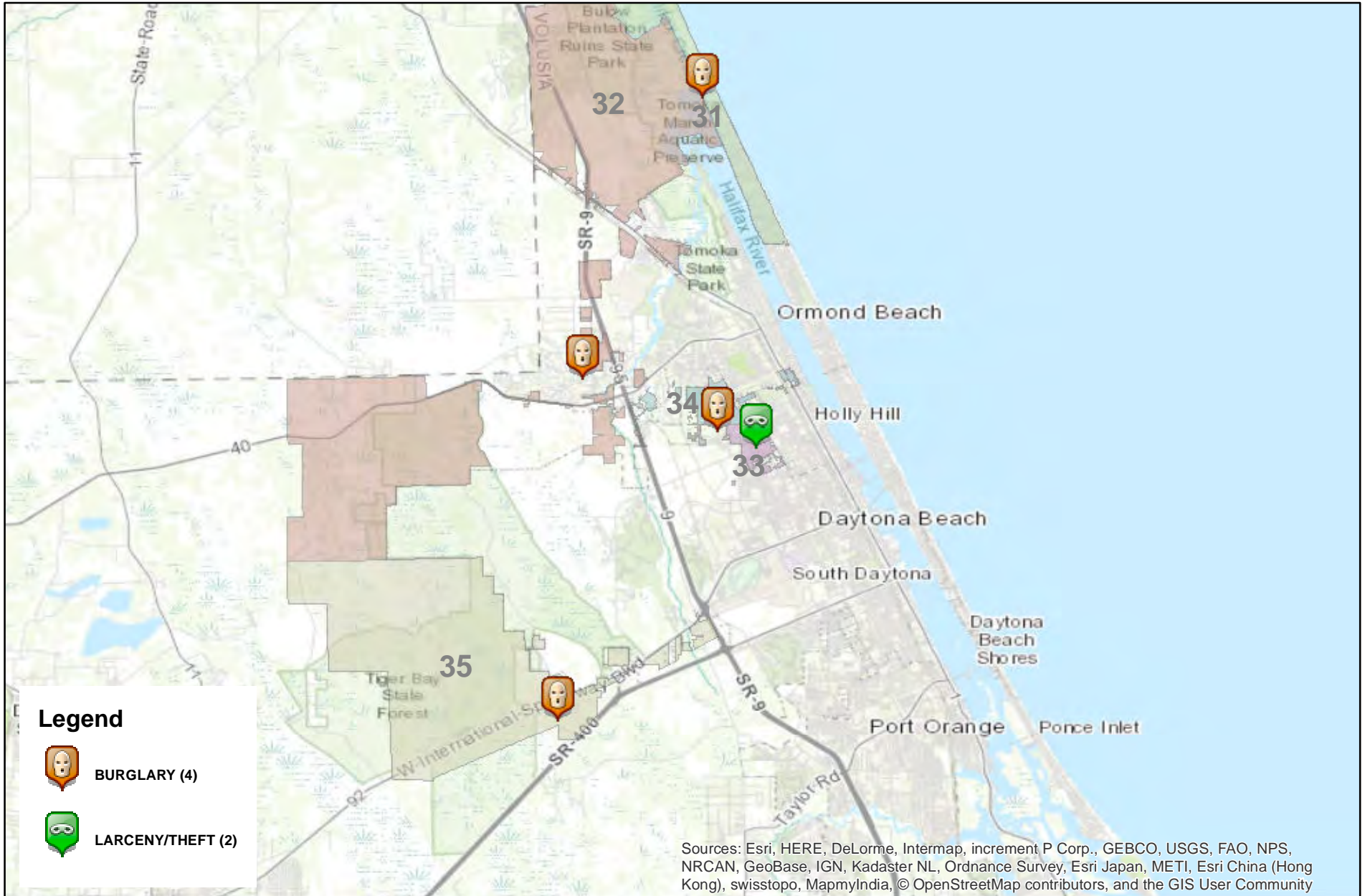


INVESTIGATIVE SERVICES SECTION

Period 18-1: December 17, 2017 thru January 06, 2018

Captain Brian Henderson

District 3 North Part I Arrests by Location 12/17/2017 thru 01/06/2018



Prepared by: VC Crime Center
Crime Intelligence Analyst
Volusia County Sheriff's Office
Printed On: 1/9/2018

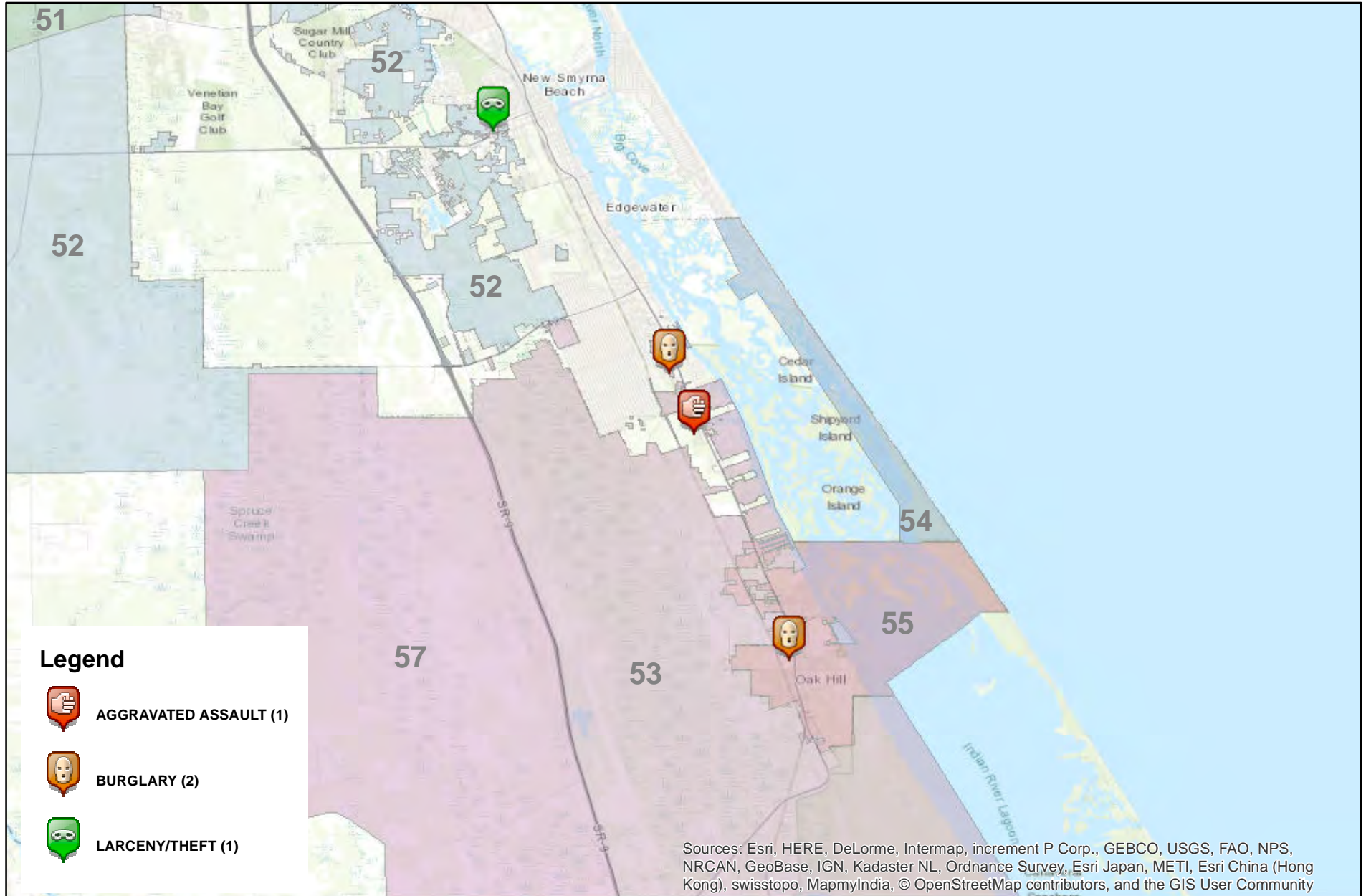
0 0.51 2 3 4 5 Miles

* Map reflects total number of Incidents and not total number of victims

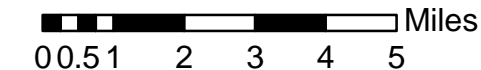


This is not a legal document.
due to address incompatibilities, some
incidents may not be represented and
the information on this map should not be
viewed as the legal representation of
property boundaries, roads, facilities. etc.

District 3 South Part I Arrests by Location 12/17/2017 thru 01/06/2018



Prepared by: VC Crime Center
 Crime Intelligence Analyst
 Volusia County Sheriff's Office
 Printed On: 1/9/2018

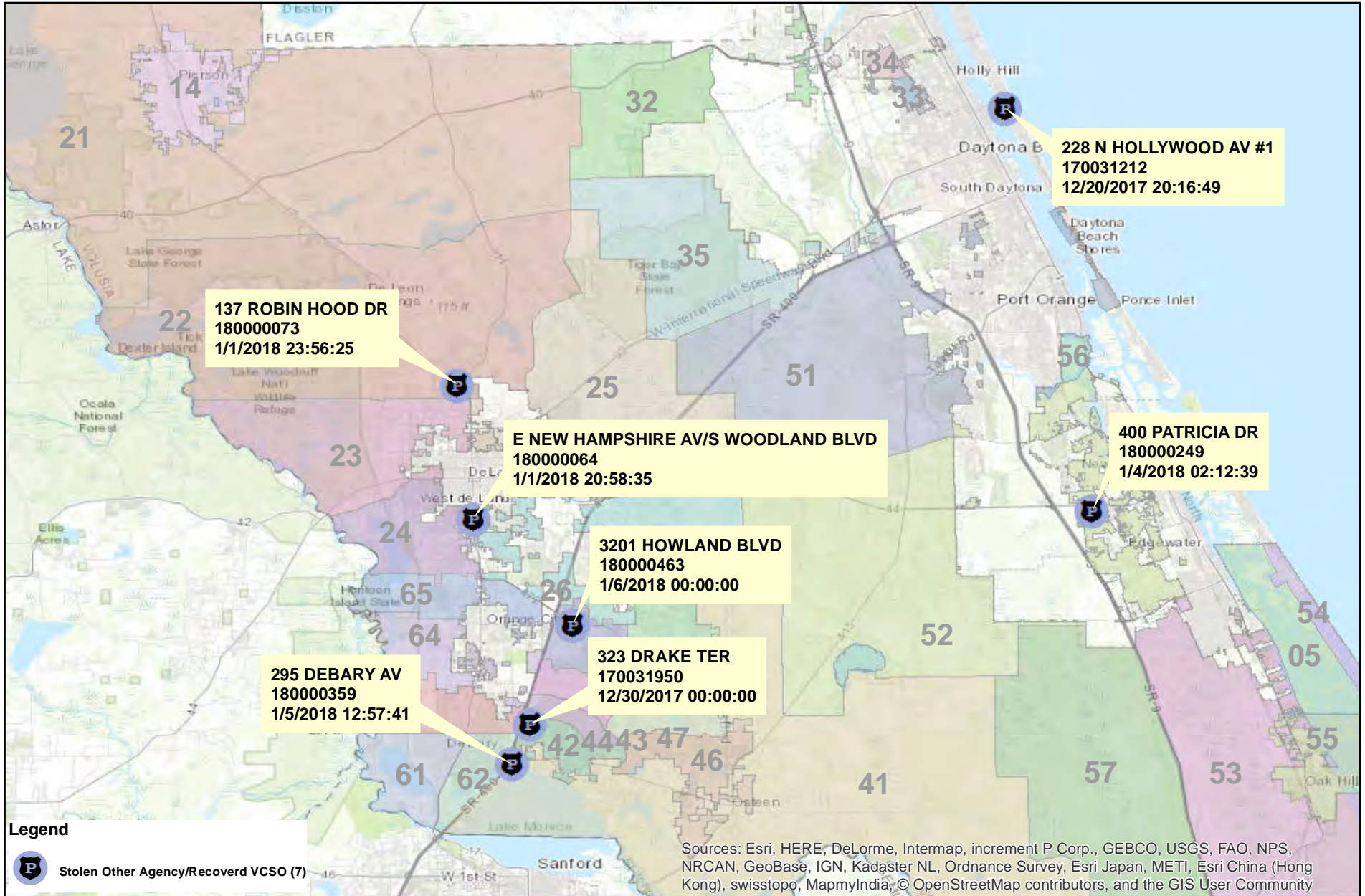


* Map reflects total number of Incidents and not total number of victims

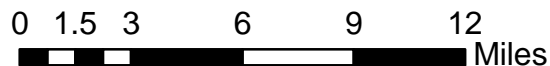


This is not a legal document.
 due to address incompatibilities, some incidents may not be represented and the information on this map should not be viewed as the legal representation of property boundaries, roads, facilities, etc.

Agencywide Auto Recoveries 12/17/2017 thru 01/06/2018



Prepared by: VC Crime Center
 Crime Intelligence Analyst
 Volusia County Sheriff's Office
 Printed On: 1/9/2018



This is not a legal document.
 Due to address incompatibilities, some incidents may not be represented and the information on this map should not be viewed as the legal representation of property boundaries, roads, facilities, etc.

COMPSTAT REPORT

UPCOMING EVENTS

- **Three Kings Day Fundraiser Dance:** [Saturday, January 06, 2018 from 1800 to 2200 hours](#), 1270 Doyle Rd, Deltona.
- **The Dreamkeepers Annual Breakfast Celebration:** [Saturday, January 13, 2018 at 0800 hours](#), New Hope Baptist Church, 2855 Lake Helen Osteen Rd, Deltona.
- **King Celebration Banquet:** [Saturday, January 13, 2018 at 1800 hours](#), Hilton Daytona Beach Oceanwalk Resort.
- **Countywide Community Praise and Worship Celebration:** [Sunday, January 14, 2018 at 1600 hours](#), 401 E. Taylor Rd, DeLand.
- **MLK 50 Celebration Breakfast and March:** [Monday, January 15, 2018:](#)
 - [0730 hours](#), 580 George Engram Blvd, Daytona Beach
 - [0800 hours](#), 176 Division Ave., Ormond Beach
 - [0800 hours](#), 214 Myrtle Av, New Smyrna Beach
 - [0900 hours](#), 421 N Woodland Blvd, DeLand
- **University HS Career Day/EMS/Military Expo:** [Friday, January 26, 2018 from 0730 to 1300 hours](#), 1000 W. Rhode Island Av, Orange City.
- **Next Countywide CompStat Session:** [Thursday, February 08, 2018 at 0830 hours](#), Deltona City Hall, Commission Chambers, 2345 Providence Blvd, Reporting Period 18-2: January 07, 2018 through February 03, 2018.