

COMPSTAT REPORT



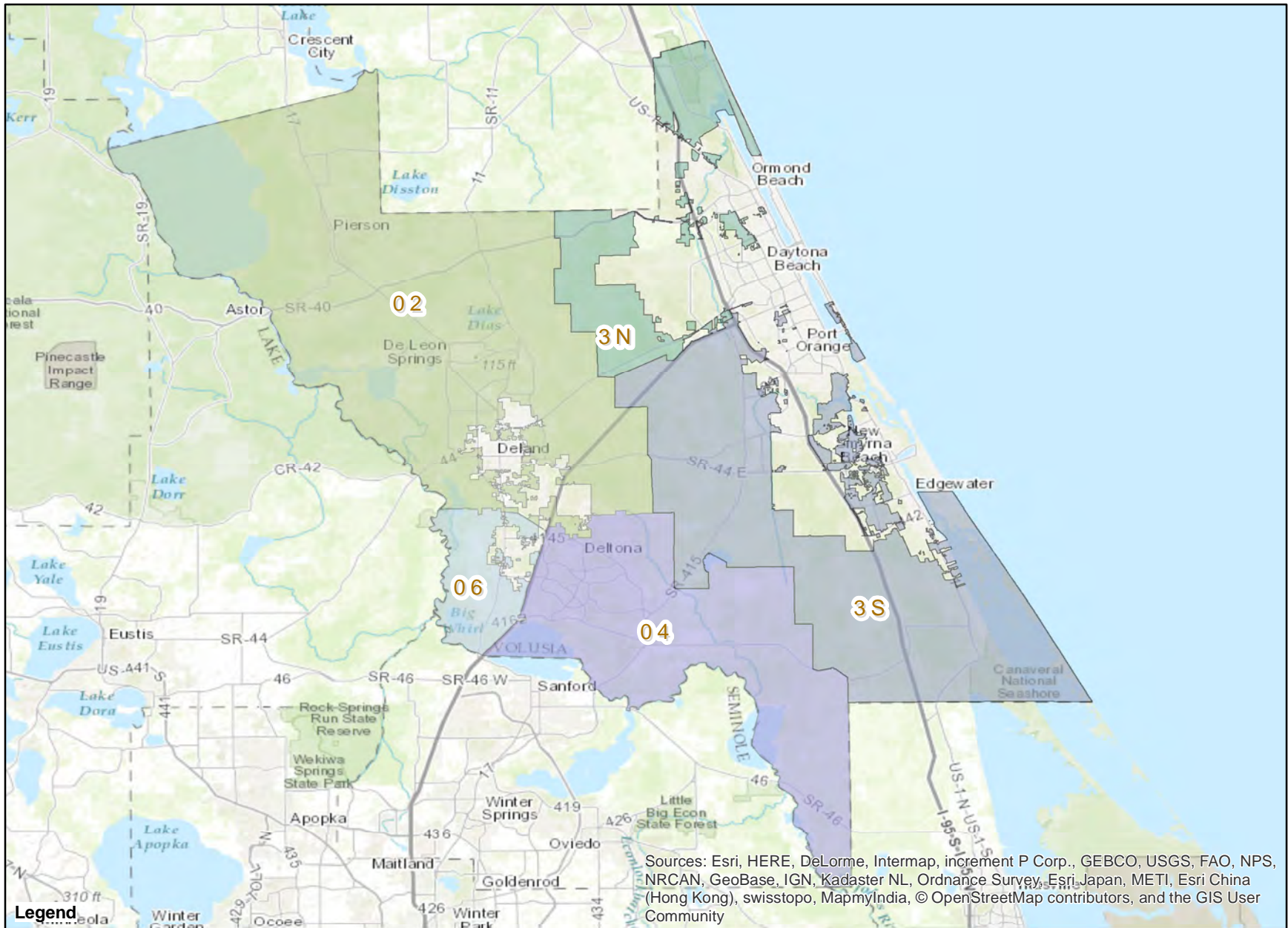
CRIME STATISTICS – COUNTYWIDE

Period 18-5: April 08, 2018 thru May 05, 2018

Sheriff Michael J. Chitwood

Chief Deputy John W. Creamer

Volusia County Sheriff's Office Districts



Prepared by: Patrick Harding
 Crime Intelligence Analyst
 Volusia County Sheriff's Office
 Printed On: 5/10/2017

0 2.75 5.5 11 16.5 22 Miles



This is not a legal document.
 Due to address incompatibilities, some incidents may not be represented and the information on this map should not be viewed as the legal representation of property boundaries, roads, facilities, etc.

COMPSTAT REPORT



WEST VOLUSIA

Period 18-5: April 08, 2018 thru May 05, 2018

Sheriff Michael J. Chitwood

Chief Deputy John W. Creamer

COMPSTAT STATISTICAL CRIME COMPARISON TO PREVIOUS 28 DAY PERIODS

COUNTYWIDE	1/14/2018	4/8/2018		2/11/2018	4/8/2018		3/11/2018	4/8/2018		3 Periods
Volusia County Sheriff's Office	2/10/2018	5/5/2018		3/10/2018	5/5/2018		4/7/2018	5/5/2018		Average %
VCSO Offense Data	Current - 3	Current (28d)	% Change	Current - 2	Current (28d)	% Change	Current - 1	Current (28d)	% Change	Change
Homicides	0	1	N/A	1	1	0%	1	<u>1</u>	0%	0%
Auto Thefts	19	15	-21%	19	15	-21%	13	<u>15</u>	15%	-9%
Total Burglaries	43	63	47%	45	63	40%	38	63	66%	51%
Residence	36	54	50%	38	54	42%	32	<u>54</u>	69%	54%
Non Residence	7	9	29%	7	9	29%	6	<u>9</u>	50%	36%
Total Larcenies	184	135	-27%	146	135	-8%	142	135	-5%	-13%
Larcenies	100	62	-38%	75	62	-17%	75	<u>62</u>	-17%	-24%
Larceny Carbreak	47	45	-4%	47	45	-4%	46	<u>45</u>	-2%	-4%
Larceny Shoplifting	27	23	-15%	14	23	64%	15	<u>23</u>	53%	34%
Larceny Bicycle	10	5	-50%	10	5	-50%	6	<u>5</u>	-17%	-39%
Total Robberies	6	10	67%	8	10	25%	8	10	25%	39%
Armed	4	6	50%	3	6	100%	1	<u>6</u>	500%	217%
Strongarmed	2	4	100%	5	4	-20%	7	<u>4</u>	-43%	12%
Total Agg. Assaults/Bat.	21	30	43%	15	30	100%	26	30	15%	53%
Agg. Assaults/Batteries	10	19	90%	6	19	217%	16	<u>19</u>	19%	108%
Agg. Domestic Assault/Batteries	11	11	0%	9	11	22%	10	<u>11</u>	10%	11%
Person Shot	1	1	0%	0	1	N/A	1	<u>1</u>	0%	0%
Total Sexual Bat.	11	7	-36%	13	7	-46%	8	7	-13%	-32%
Sexual Battery	0	1	N/A	4	1	-75%	3	<u>1</u>	-67%	-47%
Sexual Battery Child	11	6	-45%	9	6	-33%	5	<u>6</u>	20%	-20%
Total Part One Crimes	284	261	-8%	247	261	6%	236	261	11%	3%
Part One Property Crimes	246	213	-13%	210	213	1%	193	<u>213</u>	10%	-1%
Part One Person Crimes	38	48	26%	37	48	30%	43	<u>48</u>	12%	23%
Total Calls For Service	8,949	9,261	3%	9,393	9,261	-1%	9,521	9,261	-3%	0%
Firearm Offenses	9	15	67%	8	15	88%	6	<u>15</u>	150%	101%
All Domestic Violence Cases	104	117	13%	89	117	31%	97	<u>117</u>	21%	22%

January 1, 2018 through May 5, 2018 compared to the same periods in 2016 and 2017

Volusia County Sheriff's Office	YTD	YTD	2016-2017	YTD	YTD	2017-2018	YTD	YTD	2016-2018
COUNTYWIDE	2016	2017	% Change	2017	2018	%Change	2016	2018	%Change
Homicides	1	3	200%	3	3	0%	1	<u>3</u>	200%
Auto Thefts	69	83	20%	83	78	-6%	69	<u>78</u>	13%
Total Burglaries	302	248	-18%	248	214	-14%	302	214	-29%
Residence	242	205	-15%	205	176	-14%	242	<u>176</u>	-27%
Non Residence	60	43	-28%	43	38	-12%	60	<u>38</u>	-37%
Total Larcenies	896	785	-12%	785	689	-12%	896	689	-23%
Larcenies	527	492	-7%	492	361	-27%	527	<u>361</u>	-31%
Larceny Carbreak	278	187	-33%	187	201	7%	278	<u>201</u>	-28%
Larceny Shoplifting	59	72	22%	72	87	21%	59	<u>87</u>	47%
Larceny Bicycle	32	34	6%	34	40	18%	32	<u>40</u>	25%
Total Robberies	28	32	14%	32	36	13%	28	36	29%
Armed	13	15	15%	15	16	7%	13	<u>16</u>	23%
Strongarmed	15	17	13%	17	20	18%	15	<u>20</u>	33%
Total Agg. Assaults/Bat.	144	156	8%	156	102	-35%	144	102	-29%
Agg. Assaults/Batteries	91	85	-7%	85	55	-35%	91	<u>55</u>	-40%
Agg. Domestic Assault/Batteries	53	71	34%	71	47	-34%	53	<u>47</u>	-11%
Person Shot	8	10	25%	10	3	-70%	8	<u>3</u>	-63%
Total Sexual Bat.	55	48	-13%	48	43	-10%	55	43	-22%
Sexual Battery	17	13	-24%	13	9	-31%	17	<u>9</u>	-47%
Sexual Battery Child	38	35	-8%	35	34	-3%	38	<u>34</u>	-11%
Total Part One Crimes	1,495	1,355	-9%	1,355	1,165	-14%	1,495	1,165	-22%
Part One Property Crimes	1,267	1,116	-12%	1,116	981	-12%	1,267	<u>981</u>	-23%
Part One Person Crimes	228	239	5%	239	184	-23%	228	<u>184</u>	-19%
Total Calls For Service	44,403	48,304	9%	48,304	42,239	-13%	44,403	42,239	-5%
Firearm Offenses	36	58	61%	58	40	-31%	36	<u>40</u>	11%
All Domestic Violence Cases	495	517	4%	517	450	-13%	495	<u>450</u>	-9%

NOTE: This Crime data is preliminary and subject to reclassification upon further investigation. The data above reflects the total number of offenses, it does not indicate the total number of incidents. There were incidents that did not code into either district. These are included in the Countywide Total. N/A = Not Applicable

Last UCR build date: 5/7/2018 4:56:00 PM

Volusia County Sheriff's Office	2/12/2017	4/8/2018	Percent	4/8/2017	4/8/2018	Percent
Arrest Data	2/25/2017	5/5/2018	Change	5/5/2017	5/5/2018	Change
Homicides	0	0	0%	0	<u>0</u>	0%
Auto Thefts	7	3	-57%	10	<u>3</u>	-70%
Total Burglaries	34	49	44%	26	49	88%
Residence	15	19	27%	7	<u>19</u>	171%
Non Residence	19	30	58%	19	<u>30</u>	58%
Total Larcenies	21	19	-10%	31	19	-39%
Larcenies	14	6	-57%	20	<u>6</u>	-70%
Larceny Carbreak	0	0	0%	0	<u>0</u>	0%
Larceny Shoplifting	7	10	43%	11	<u>10</u>	-9%
Larceny Bicycle	0	3	N/A	0	<u>3</u>	N/A
Total Robberies	6	6	0%	5	6	20%
Armed	4	0	-100%	2	<u>0</u>	-100%
Strongarmed	1	5	400%	3	<u>5</u>	67%
Total Agg. Assaults/Batteries	34	29	-15%	35	29	-17%
Agg. Assaults/Batteries	13	9	-31%	11	<u>9</u>	-18%
Agg. Domestic/Batteries	21	20	-5%	24	<u>20</u>	-17%
Total Sexual Batteries	2	0	-100%	4	0	-100%
Sexual Battery	2	0	-100%	0	<u>0</u>	0%
Sexual Battery Child	0	0	0%	4	<u>0</u>	-100%
Total Part 1 Arrests	104	106	2%	111	106	-5%
Non-Violent Crime Arrests	62	71	15%	67	71	6%
Violent Crime Arrests	42	35	-17%	44	35	-20%
Prostitution	2	0	-100%	0	<u>0</u>	0%
Narcotics	200	128	-36%	112	<u>128</u>	14%
Miscellaneous	733	524	-29%	821	<u>524</u>	-36%
Total Arrests	1,039	758	-27%	1,044	758	-27%
	CompStat 4	CompStat 5		LY CompStat 5	CompStat 5	

NOTE: This data is to be used internally for Volusia County Sheriff's Office use only. This Crime data is Preliminary and subject to reclassification upon further Investigation. N/A = Not Applicable

January 1, 2018 through May 5, 2018 compared to the same periods in 2016 and 2017

VCSO Countywide Clearances	YTD 2016					YTD 2017					YTD 2018				
	Offense	Clrs	% Clr	Adult	Juv	Offense	Clrs	% Clr	Adult	Juv	Offense	Clrs	% Clr	Adult	Juv
Homicides	1	0	0%	0	0	3	2	67%	2	0	3	2	67%	2	0
Auto Thefts	69	20	29%	19	1	83	25	30%	19	6	78	25	32%	19	6
Total Burglaries	302	77	25%	62	15	248	62	25%	51	11	214	66	31%	52	14
Residence	242	64	26%	50	14	205	46	22%	38	8	176	56	32%	45	11
Non Residence	60	13	22%	12	1	43	16	37%	13	3	38	10	26%	7	3
Total Larcenies	896	236	26%	211	25	785	221	28%	183	38	689	169	25%	150	19
Larcenies	527	137	26%	118	19	492	143	29%	119	24	361	82	23%	77	5
Larceny Carbreak	278	59	21%	55	4	187	36	19%	24	12	201	44	22%	33	11
Larceny Shoplifting	59	34	58%	33	1	72	38	53%	37	1	87	38	44%	38	0
Larceny Bicycle	32	6	19%	5	1	34	4	12%	3	1	40	5	13%	2	3
Total Robberies	28	20	71%	16	4	32	23	72%	18	5	36	23	64%	21	2
Armed	13	7	54%	7	0	15	8	53%	8	0	16	10	63%	9	1
Strongarmed	15	13	87%	9	4	17	15	88%	10	5	20	13	65%	12	1
Total Agg. Assaults/Bat.	144	97	67%	91	6	156	113	72%	100	13	102	73	72%	68	5
Agg. Assaults/Batteries	91	52	57%	47	5	85	53	62%	47	6	55	29	53%	26	3
Agg. Domestic Assault/Batteries	53	45	85%	44	1	71	60	85%	53	7	47	44	94%	42	2
Person Shot	8	4	50%	4	0	10	5	50%	4	1	3	3	100%	3	0
Total Sexual Bat.	55	34	62%	30	4	48	36	75%	28	8	43	14	33%	11	3
Sexual Battery	17	12	71%	12	0	13	8	62%	8	0	9	4	44%	4	0
Sexual Battery Child	38	22	58%	18	4	35	28	80%	20	8	34	10	29%	7	3
Total Part One Crimes	1,495	484	32%	402	55	1,355	482	36%	401	81	1,165	372	32%	323	49
Part One Property Crimes	1267	333	26%	292	41	1116	308	28%	253	55	981	260	27%	221	39
Part One Person Crimes	228	151	66%	110	14	239	174	73%	148	26	184	112	61%	102	10

NOTE: This Crime data is preliminary and subject to reclassification upon further investigation. The data above reflects the total number of offenses, it does not indicate the total number of incidents.

Last UCR build date: 5/7/2018 4:56:00 PM

COMPSTAT REPORT



CRIME STATISTICS – DISTRICT 4

Period 18-5: April 08, 2018 thru May 05, 2018

Captain Paul W. Kammerer

COMPSTAT STATISTICAL CRIME COMPARISON TO PREVIOUS 28 DAY PERIODS

District 4	1/14/2018	4/8/2018		2/11/2018	4/8/2018		3/11/2018	4/8/2018		3 Periods
Volusia County Sheriff's Office	2/10/2018	5/5/2018		3/10/2018	5/5/2018		4/7/2018	5/5/2018		Average %
VCSO Offense Data	Current - 3	Current (28d)	% Change	Current -2	Current (28d)	% Change	Current - 1	Current (28d)	% Change	Change
Homicides	0	1	N/A	1	1	0%	1	<u>1</u>	0%	0%
Auto Thefts	3	5	67%	8	5	-38%	5	<u>5</u>	0%	10%
Total Burglaries	15	24	60%	19	24	26%	10	24	140%	75%
Residence	13	17	31%	17	17	0%	6	<u>17</u>	183%	71%
Non Residence	2	7	250%	2	7	250%	4	<u>7</u>	75%	192%
Total Larcenies	72	50	-31%	58	50	-14%	63	50	-21%	-22%
Larcenies	32	17	-47%	24	17	-29%	32	<u>17</u>	-47%	-41%
Larceny Carbreak	23	22	-4%	24	22	-8%	23	<u>22</u>	-4%	-6%
Larceny Shoplifting	14	8	-43%	4	8	100%	7	<u>8</u>	14%	24%
Larceny Bicycle	3	3	0%	6	3	-50%	1	<u>3</u>	200%	50%
Total Robberies	4	7	75%	4	7	75%	4	7	75%	75%
Armed	3	3	0%	2	3	50%	0	<u>3</u>	N/A	17%
Strongarmed	1	4	300%	2	4	100%	4	<u>4</u>	0%	133%
Total Agg. Assaults/Bat.	8	8	0%	5	8	60%	6	8	33%	31%
Agg. Assaults/Batteries	2	4	100%	2	4	100%	2	<u>4</u>	100%	100%
Agg. Domestic Assault/Batteries	6	4	-33%	3	4	33%	4	<u>4</u>	0%	0%
Person Shot	1	1	0%	0	1	N/A	0	<u>1</u>	N/A	0%
Total Sexual Bat.	6	3	-50%	3	3	0%	4	3	-25%	-25%
Sexual Battery	0	0	0%	1	0	-100%	2	<u>0</u>	-100%	-67%
Sexual Battery Child	6	3	-50%	2	3	50%	2	<u>3</u>	50%	17%
Total Part One Crimes	108	98	-9%	98	98	0%	93	98	5%	-1%
Part One Property Crimes	90	79	-12%	85	79	-7%	78	<u>79</u>	1%	-6%
Part One Person Crimes	18	19	6%	13	19	46%	15	<u>19</u>	27%	26%
Total Calls For Service	2,759	3,015	9%	2,813	3,015	7%	3,048	3,015	-1%	5%
Firearm Offenses	4	6	50%	5	6	20%	1	<u>6</u>	500%	190%
All Domestic Violence Cases	48	55	15%	31	55	77%	36	<u>55</u>	53%	48%

NOTE: This Crime data is preliminary and subject to reclassification upon further investigation. The data above reflects the total number of offenses, it does not indicate the total number of incidents. N/A = Not Applicable
 Last UCR build date: 5/7/2018 4:56:00 PM

January 1, 2018 through May 5, 2018 compared to the same periods in 2016 and 2017

Volusia County Sheriff's Office	YTD	YTD	2016-2017	YTD	YTD	2017-2018	YTD	YTD	2016-2018	% OF
District 4	2016	2017	% Change	2017	2018	%Change	2016	2018	%Change	COUNTYWIDE
Homicides	0	1	N/A	1	3	200%	0	<u>3</u>	N/A	100%
Auto Thefts	22	20	-9%	20	25	25%	22	<u>25</u>	14%	32%
Total Burglaries	117	98	-16%	98	71	-28%	117	71	-39%	33%
Residence	100	83	-17%	83	56	-33%	100	<u>56</u>	-44%	32%
Non Residence	17	15	-12%	15	15	0%	17	<u>15</u>	-12%	39%
Total Larcenies	330	292	-12%	292	279	-4%	330	279	-15%	40%
Larcenies	197	162	-18%	162	122	-25%	197	<u>122</u>	-38%	34%
Larceny Carbreak	88	78	-11%	78	100	28%	88	<u>100</u>	14%	50%
Larceny Shoplifting	37	40	8%	40	40	0%	37	<u>40</u>	8%	46%
Larceny Bicycle	8	12	50%	12	17	42%	8	<u>17</u>	113%	43%
Total Robberies	12	12	0%	12	21	75%	12	21	75%	58%
Armed	5	8	60%	8	9	13%	5	<u>9</u>	80%	56%
Strongarmed	7	4	-43%	4	12	200%	7	<u>12</u>	71%	60%
Total Agg. Assaults/Bat.	56	65	16%	65	31	-52%	56	31	-45%	N/A
Agg. Assaults/Batteries	29	31	7%	31	12	-61%	29	<u>12</u>	-59%	22%
Agg. Domestic Assault/Batteries	27	34	26%	34	19	-44%	27	<u>19</u>	-30%	40%
Person Shot	5	5	0%	5	2	-60%	5	<u>2</u>	-60%	67%
Total Sexual Bat.	26	24	-8%	24	16	-33%	26	16	-38%	37%
Sexual Battery	5	6	20%	6	3	-50%	5	<u>3</u>	-40%	33%
Sexual Battery Child	21	18	-14%	18	13	-28%	21	<u>13</u>	-38%	38%
Total Part One Crimes	563	512	-9%	512	446	-13%	563	446	-21%	39%
Part One Property Crimes	469	410	-13%	410	375	-9%	469	<u>375</u>	-20%	38%
Part One Person Crimes	94	102	9%	102	71	-30%	94	<u>71</u>	-24%	39%
Total Calls For Service	14,636	14,490	-1%	14,490	13,311	-8%	14,636	13,311	-9%	32%
Firearm Offenses	17	26	53%	26	17	-35%	17	<u>17</u>	0%	43%
All Domestic Violence Cases	220	231	5%	231	192	-17%	220	<u>192</u>	-13%	43%

NOTE: This Crime data is preliminary and subject to reclassification upon further investigation. The data above reflects the total number of offenses, it does not indicate the total number of incidents. There were incidents that did not code into either district. These are included in the Countywide Total. N/A = Not Applicable

Last UCR build date: 5/7/2018 4:56:00 PM

January 1, 2018 through May 5, 2018 compared to the same periods in 2016 and 2017

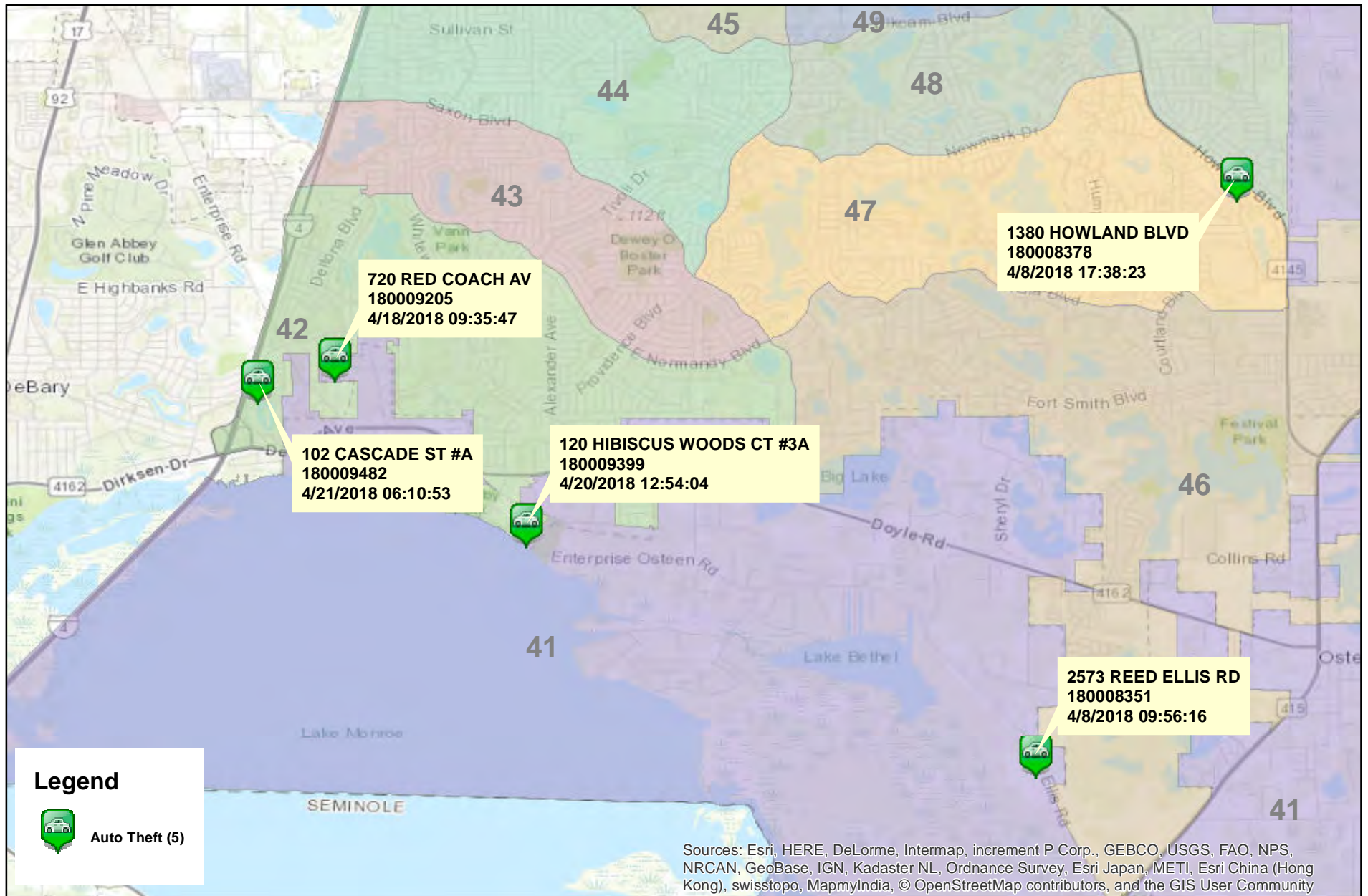
Volusia County Sheriff's Office District 4 Clearances	YTD 2016					YTD 2017					YTD 2018				
	Offense	Clrs	% Clr	Adult	Juv	Offense	Clrs	% Clr	Adult	Juv	Offense	Clrs	% Clr	Adult	Juv
Homicides	0	0	0%	0	0	1	0	0%	0	0	3	2	67%	2	0
Auto Thefts	22	7	32%	7	0	20	6	30%	6	0	25	7	28%	4	3
Total Burglaries	117	31	26%	25	6	98	20	20%	14	6	71	24	34%	16	8
Residence	100	26	26%	21	5	83	17	20%	13	4	56	19	34%	13	6
Non Residence	17	5	29%	4	1	15	3	20%	1	2	15	5	33%	3	2
Total Larcenies	330	103	31%	92	11	292	84	29%	70	14	279	74	27%	61	13
Larcenies	197	52	26%	45	7	162	43	27%	36	7	122	31	25%	30	1
Larceny Carbreak	88	25	28%	23	2	78	18	23%	12	6	100	27	27%	18	9
Larceny Shoplifting	37	23	62%	22	1	40	23	58%	22	1	40	13	33%	13	0
Larceny Bicycle	8	3	38%	2	1	12	0	0%	0	0	17	3	18%	0	3
Total Robberies	12	9	75%	8	1	12	9	75%	7	2	21	13	62%	13	0
Armed	5	3	60%	3	0	8	5	63%	5	0	9	6	67%	6	0
Strongarmed	7	6	86%	5	1	4	4	100%	2	2	12	7	58%	7	0
Total Agg. Assaults/Bat.	56	36	64%	35	1	65	45	69%	37	8	31	29	94%	27	2
Agg. Assaults/Batteries	29	14	48%	13	1	31	15	48%	12	3	12	11	92%	10	1
Agg. Domestic Assault/Batteries	27	22	81%	22	0	34	30	88%	25	5	19	18	95%	17	1
Person Shot	5	2	40%	2	0	5	2	40%	2	0	2	2	100%	2	0
Total Sexual Bat.	26	12	46%	9	3	24	17	71%	16	1	16	4	25%	3	1
Sexual Battery	5	3	60%	3	0	6	6	100%	6	0	3	2	67%	2	0
Sexual Battery Child	21	9	43%	6	3	18	11	61%	10	1	13	2	15%	1	1
Total Part One Crimes	563	198	35%	164	22	512	181	35%	150	31	446	153	34%	126	27
Part One Property Crimes	469	141	30%	124	17	410	110	27%	90	20	375	105	28%	81	24
Part One Person Crimes	94	57	61%	40	5	102	71	70%	60	11	71	48	68%	45	3

NOTE: This Crime data is preliminary and subject to reclassification upon further investigation. The data above reflects the total number of offenses, it does not indicate the total number of incidents.

Last UCR build date: 5/7/2018 4:56:00 PM

District 4 Auto Thefts

04/08/2018 thru 05/05/2018



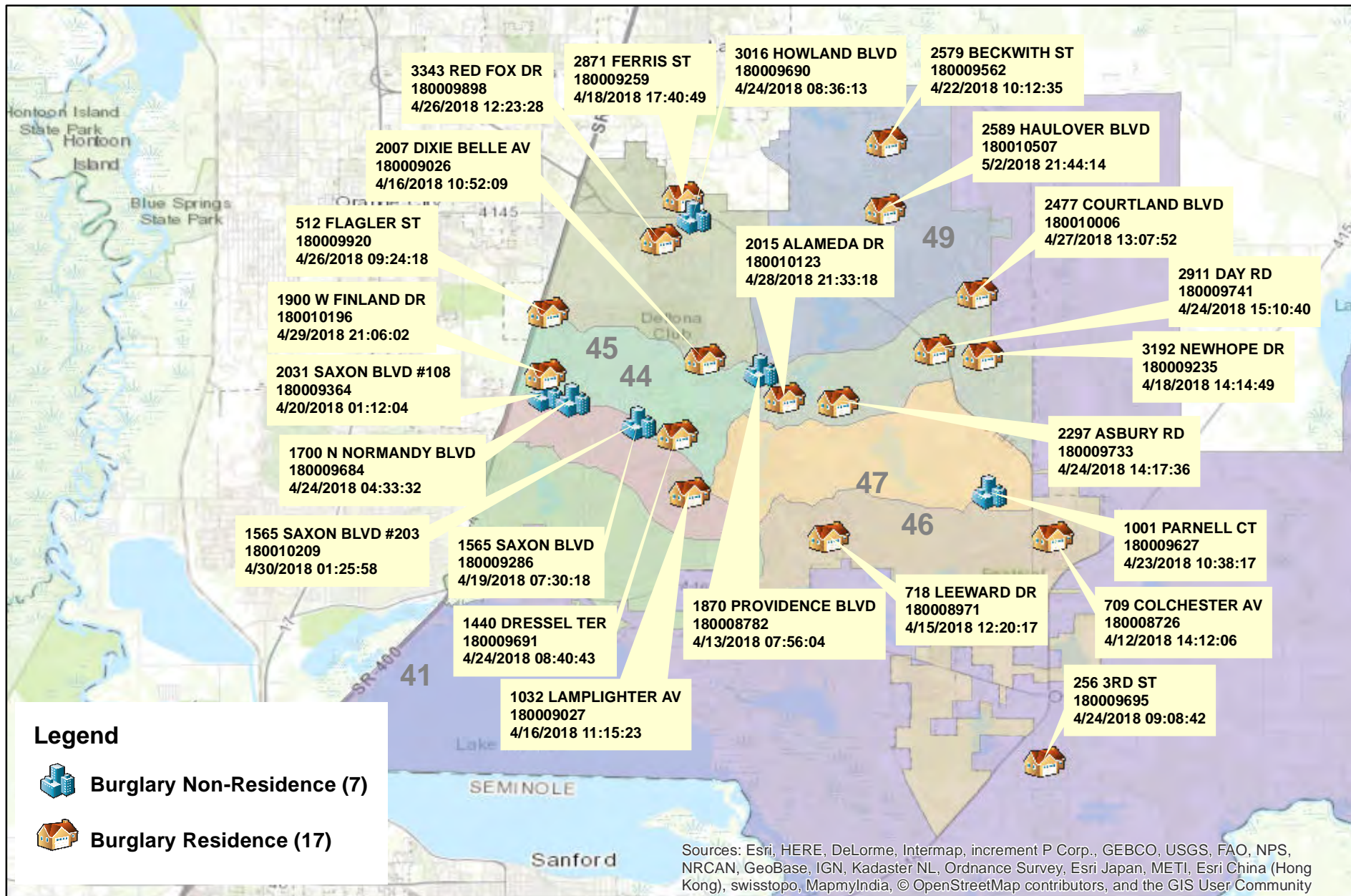
Prepared by: VC Crime Center
 Crime Intelligence Analyst
 Volusia County Sheriff's Office
 Printed On: 5/8/2018

0 0.5 1 2 Miles
 * Map reflects total number of Incidents and not total number of victims

This is not a legal document. due to address incompatibilities, some incidents may not be represented and the information on this map should not be viewed as the legal representation of property boundaries, roads, facilities. etc.

District 4 Burglaries

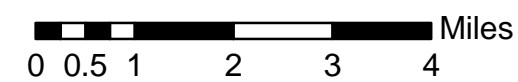
04/08/2018 thru 05/05/2018



Sources: Esri, HERE, DeLorme, Intermap, increment P Corp., GEBCO, USGS, FAO, NPS, NRCAN, GeoBase, IGN, Kadaster NL, Ordnance Survey, Esri Japan, METI, Esri China (Hong Kong), swisstopo, MapmyIndia, © OpenStreetMap contributors, and the GIS User Community



Prepared by: VC Crime Center
 Crime Intelligence Analyst
 Volusia County Sheriff's Office
 Printed On: 5/8/2018

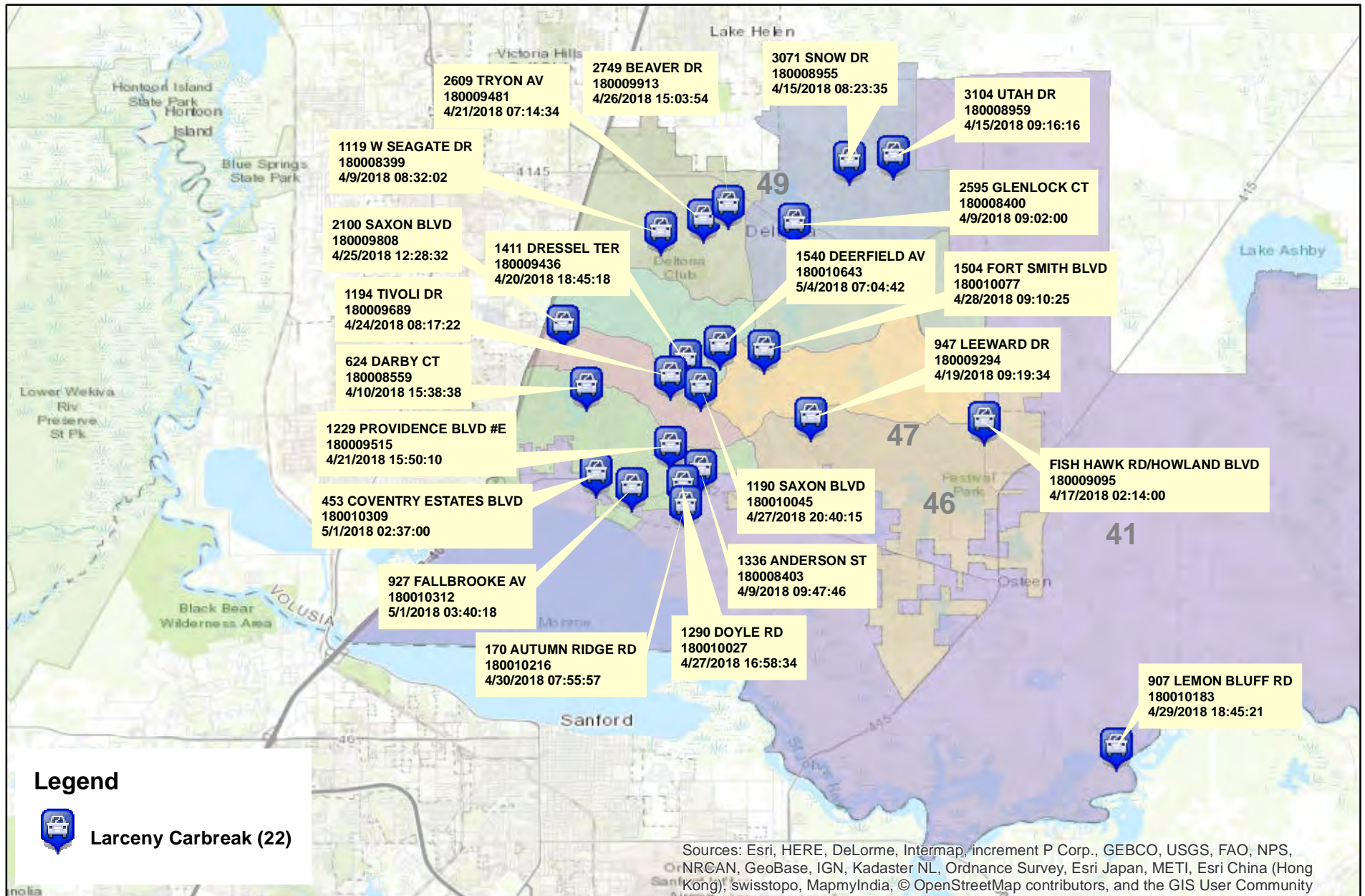


* Map reflects total number of Incidents and not total number of victims



This is not a legal document. due to address incompatibilities, some incidents may not be represented and the information on this map should not be viewed as the legal representation of property boundaries, roads, facilities. etc.

District 4 Larceny Carbreak 04/08/2018 thru 05/05/2018



Prepared by: VC Crime Center
 Crime Intelligence Analyst
 Volusia County Sheriff's Office
 Printed On: 5/8/2018

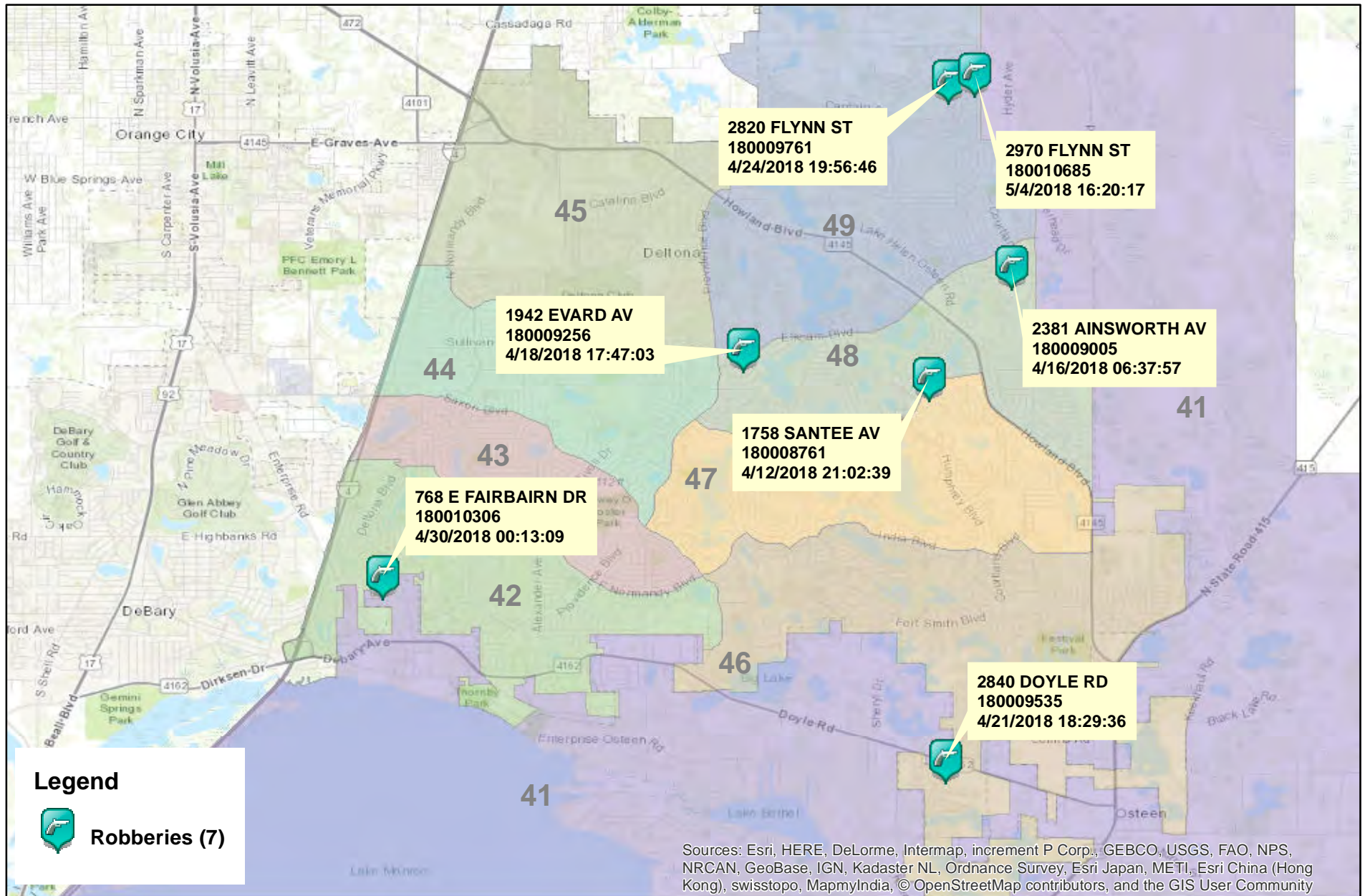
0 0.5 1 2 3 4 5 Miles
 * Map reflects total number of Incidents and not total number of victims



This is not a legal document. due to address incompatibilities, some incidents may not be represented and the information on this map should not be viewed as the legal representation of property boundaries, roads, facilities. etc.

District 4 Robberies

04/08/2018 thru 05/05/2018



Prepared by: VC Crime Center
 Crime Intelligence Analyst
 Volusia County Sheriff's Office
 Printed On: 5/8/2018

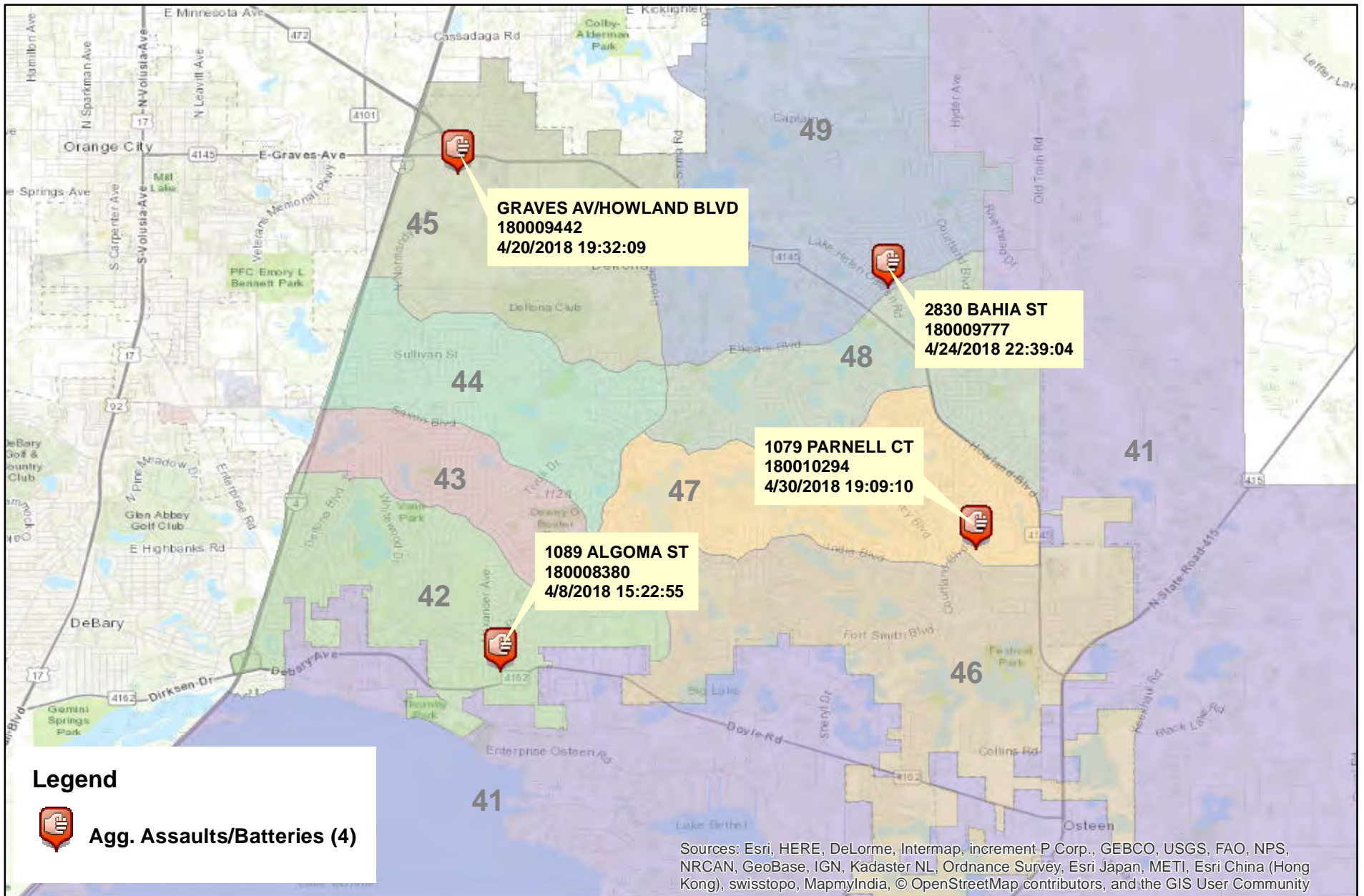
0 0.5 1 2 3 Miles
 * Map reflects total number of Incidents and not total number of victims



This is not a legal document. due to address incompatibilities, some incidents may not be represented and the information on this map should not be viewed as the legal representation of property boundaries, roads, facilities. etc.

District 4 Aggravated Assaults and Batteries

04/08/2018 thru 05/05/2018



Prepared by: VC Crime Center
 Crime Intelligence Analyst
 Volusia County Sheriff's Office
 Printed On: 5/8/2018

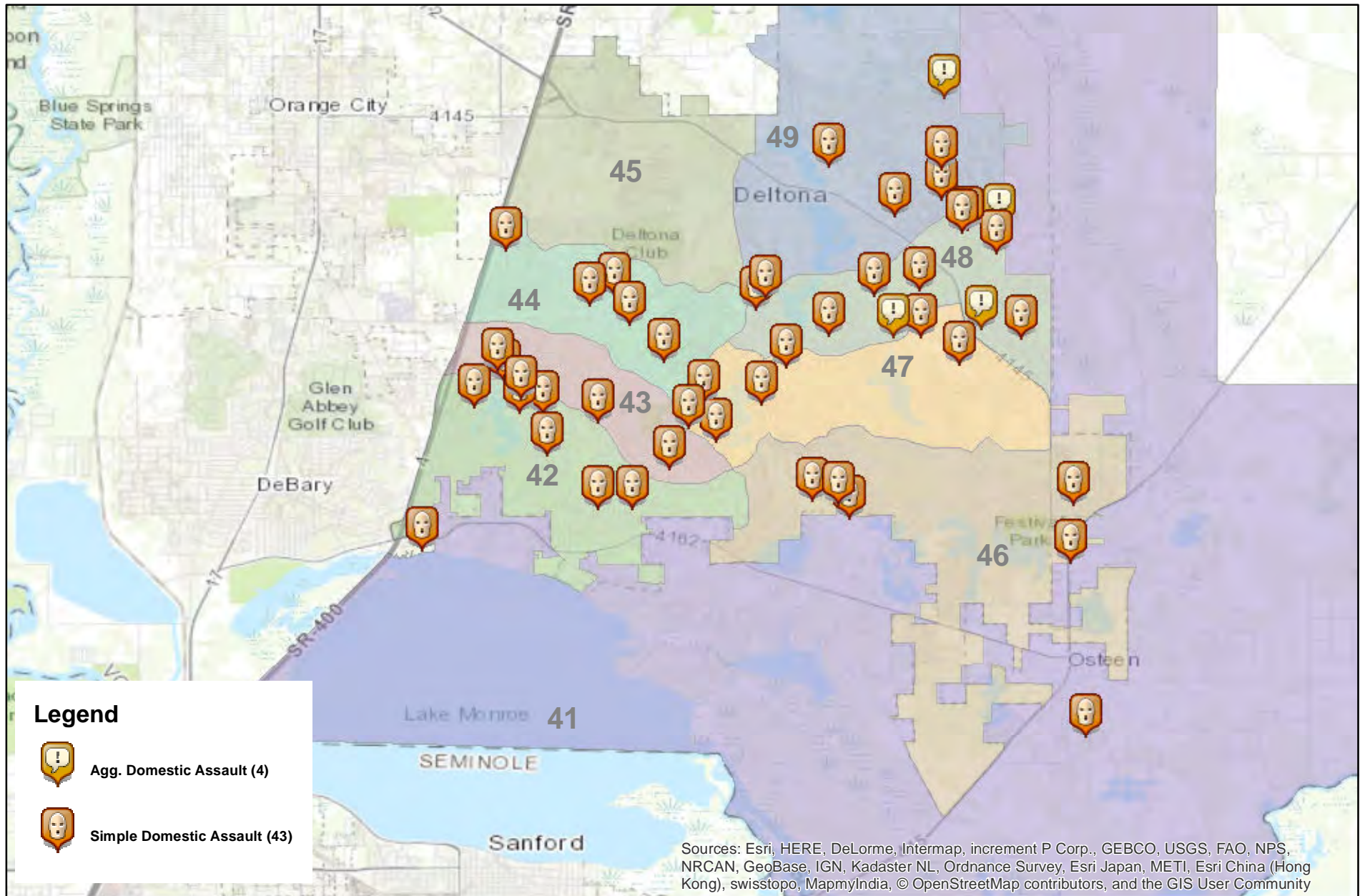
0 0.5 1 2 3 Miles
 * Map reflects total number of Incidents and not total number of victims



This is not a legal document. due to address incompatibilities, some incidents may not be represented and the information on this map should not be viewed as the legal representation of property boundaries, roads, facilities. etc.

District 4 Domestic Assaults and Batteries

04/08/2018 thru 05/05/2018



Prepared by: VC Crime Center
 Crime Intelligence Analyst
 Volusia County Sheriff's Office
 Printed On: 5/8/2018



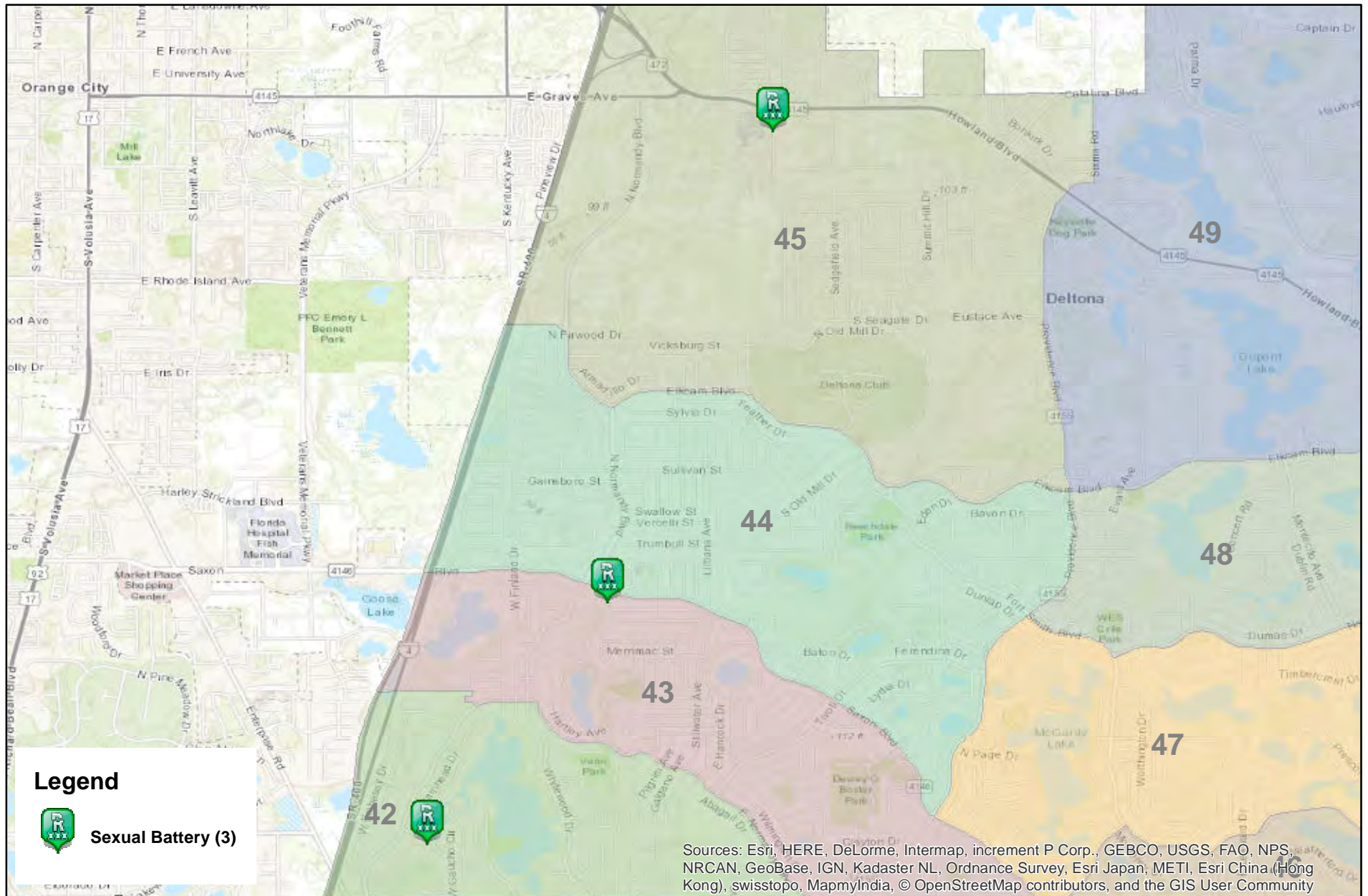
* Map reflects total number of Incidents and not total number of victims




This is not a legal document. due to address incompatibilities, some incidents may not be represented and the information on this map should not be viewed as the legal representation of property boundaries, roads, facilities. etc.

District 4 Sexual Batteries

04/08/2018 thru 05/05/2018



Prepared by: VC Crime Center
 Crime Intelligence Analyst
 Volusia County Sheriff's Office
 Printed On: 5/8/2018



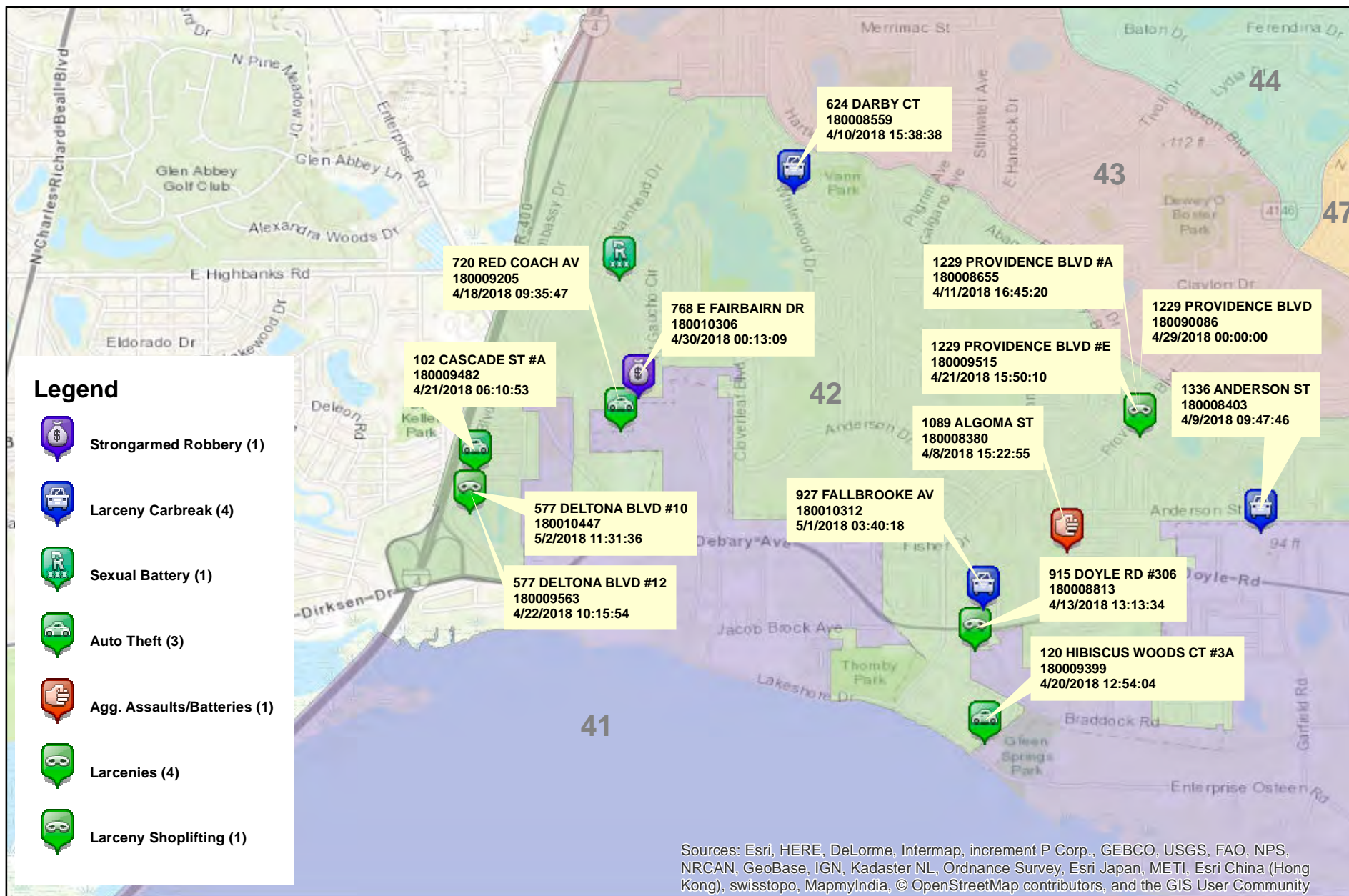
* Map reflects total number of Incidents and not total number of victims



This is not a legal document. due to address incompatibilities, some incidents may not be represented and the information on this map should not be viewed as the legal representation of property boundaries, roads, facilities. etc.

District 4 Hot Zone 42


04/08/2018 thru 05/05/2018



Sources: Esri, HERE, DeLorme, Intermap, increment P Corp., GEBCO, USGS, FAO, NPS, NRCAN, GeoBase, IGN, Kadaster NL, Ordnance Survey, Esri Japan, METI, Esri China (Hong Kong), swisstopo, MapmyIndia, © OpenStreetMap contributors, and the GIS User Community



Prepared by: VC Crime Center
 Crime Intelligence Analyst
 Volusia County Sheriff's Office
 Printed On: 5/8/2018



This is not a legal document. due to address incompatibilities, some incidents may not be represented and the information on this map should not be viewed as the legal representation of property boundaries, roads, facilities. etc.

District 4 - Part 1 Crimes by Zone 04/08/2018 through 05/05/2018

Volusia County Sheriff's Office	Total	41	42	43	44	45	46	47	48	49
Total	<u>95</u>	<u>8</u>	<u>15</u>	<u>6</u>	<u>13</u>	<u>13</u>	<u>9</u>	<u>7</u>	<u>12</u>	<u>12</u>
Aggravated Assaults	<u>8</u>	<u>0</u>	<u>1</u>	<u>0</u>	<u>0</u>	<u>1</u>	<u>0</u>	<u>1</u>	<u>3</u>	<u>2</u>
Auto Thefts	<u>5</u>	<u>1</u>	<u>3</u>	<u>0</u>	<u>0</u>	<u>0</u>	<u>0</u>	<u>0</u>	<u>1</u>	<u>0</u>
Burglary Non-Residence	<u>7</u>	<u>0</u>	<u>0</u>	<u>0</u>	<u>5</u>	<u>1</u>	<u>0</u>	<u>1</u>	<u>0</u>	<u>0</u>
Burglary Residence	<u>17</u>	<u>1</u>	<u>0</u>	<u>1</u>	<u>3</u>	<u>3</u>	<u>2</u>	<u>0</u>	<u>5</u>	<u>2</u>
Homicide	<u>1</u>	<u>0</u>	<u>0</u>	<u>0</u>	<u>0</u>	<u>0</u>	<u>0</u>	<u>1</u>	<u>0</u>	<u>0</u>
Larceny All Other	<u>17</u>	<u>2</u>	<u>4</u>	<u>2</u>	<u>2</u>	<u>4</u>	<u>0</u>	<u>2</u>	<u>0</u>	<u>1</u>
Larceny Carbreak	<u>22</u>	<u>4</u>	<u>4</u>	<u>3</u>	<u>2</u>	<u>3</u>	<u>1</u>	<u>2</u>	<u>0</u>	<u>3</u>
Larceny Shoplifting	<u>8</u>	<u>0</u>	<u>1</u>	<u>0</u>	<u>0</u>	<u>0</u>	<u>5</u>	<u>0</u>	<u>1</u>	<u>1</u>
Robbery Armed	<u>3</u>	<u>0</u>	<u>0</u>	<u>0</u>	<u>0</u>	<u>0</u>	<u>1</u>	<u>0</u>	<u>2</u>	<u>0</u>
Robbery Strongarmed	<u>4</u>	<u>0</u>	<u>1</u>	<u>0</u>	<u>0</u>	<u>0</u>	<u>0</u>	<u>0</u>	<u>0</u>	<u>3</u>
Sexual Battery	<u>3</u>	<u>0</u>	<u>1</u>	<u>0</u>	<u>1</u>	<u>1</u>	<u>0</u>	<u>0</u>	<u>0</u>	<u>0</u>

*The Aggravated Assault, Auto Theft,& Sexual Battery statistics reflect the total number of incidents, it does not indicate the total number of victims or vehicles.

The Highlighted numbers indicate zones with higher levels of activity.

Last UCR build date: 5/7/2018 4:56:00 PM

COMPSTAT REPORT

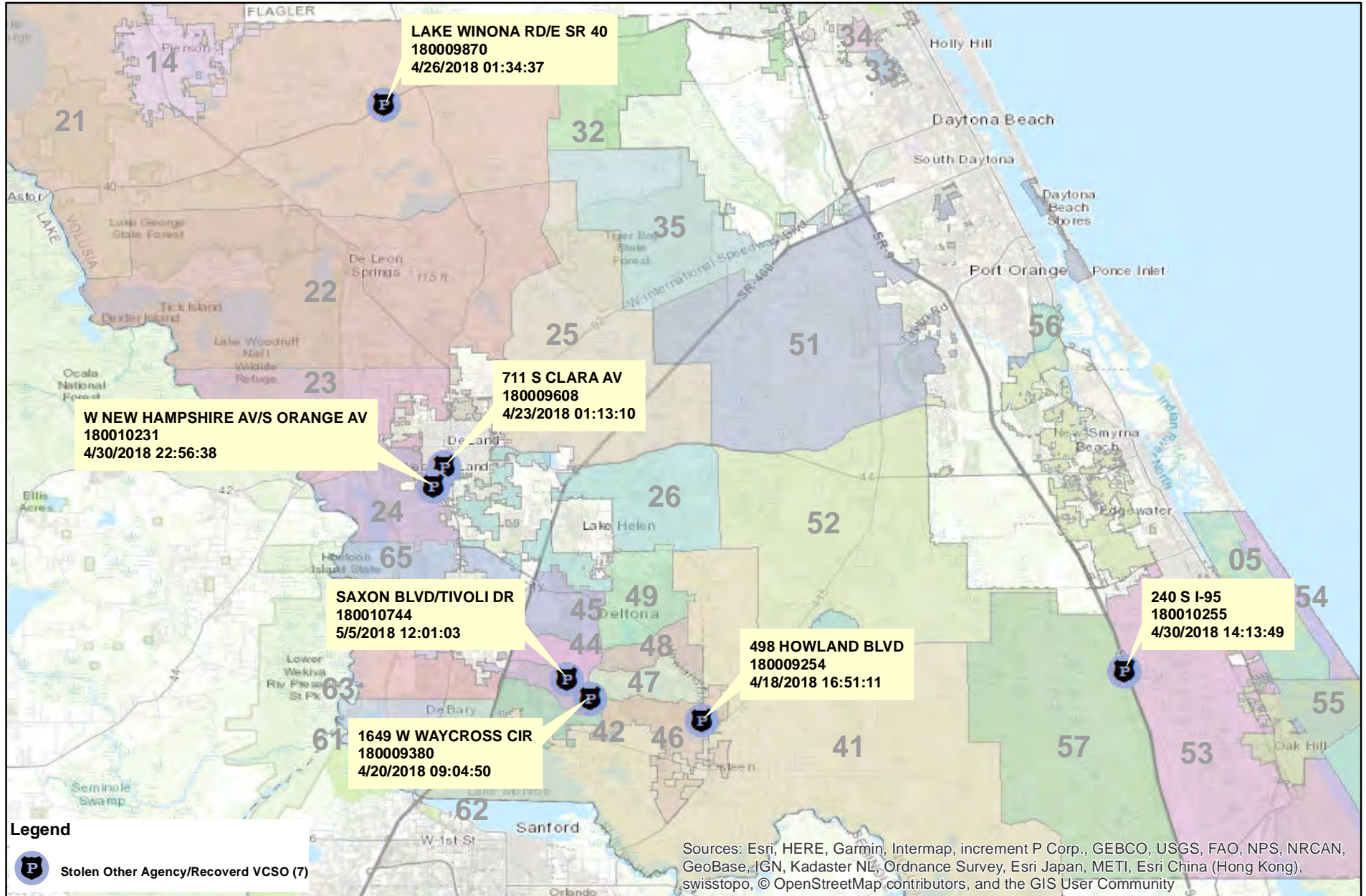


INVESTIGATIVE SERVICES SECTION

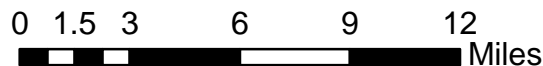
Period 18-5: April 08, 2018 thru May 05, 2018

Captain Brian Henderson

Agencywide Auto Recoveries 04/08/2018 thru 05/05/2018



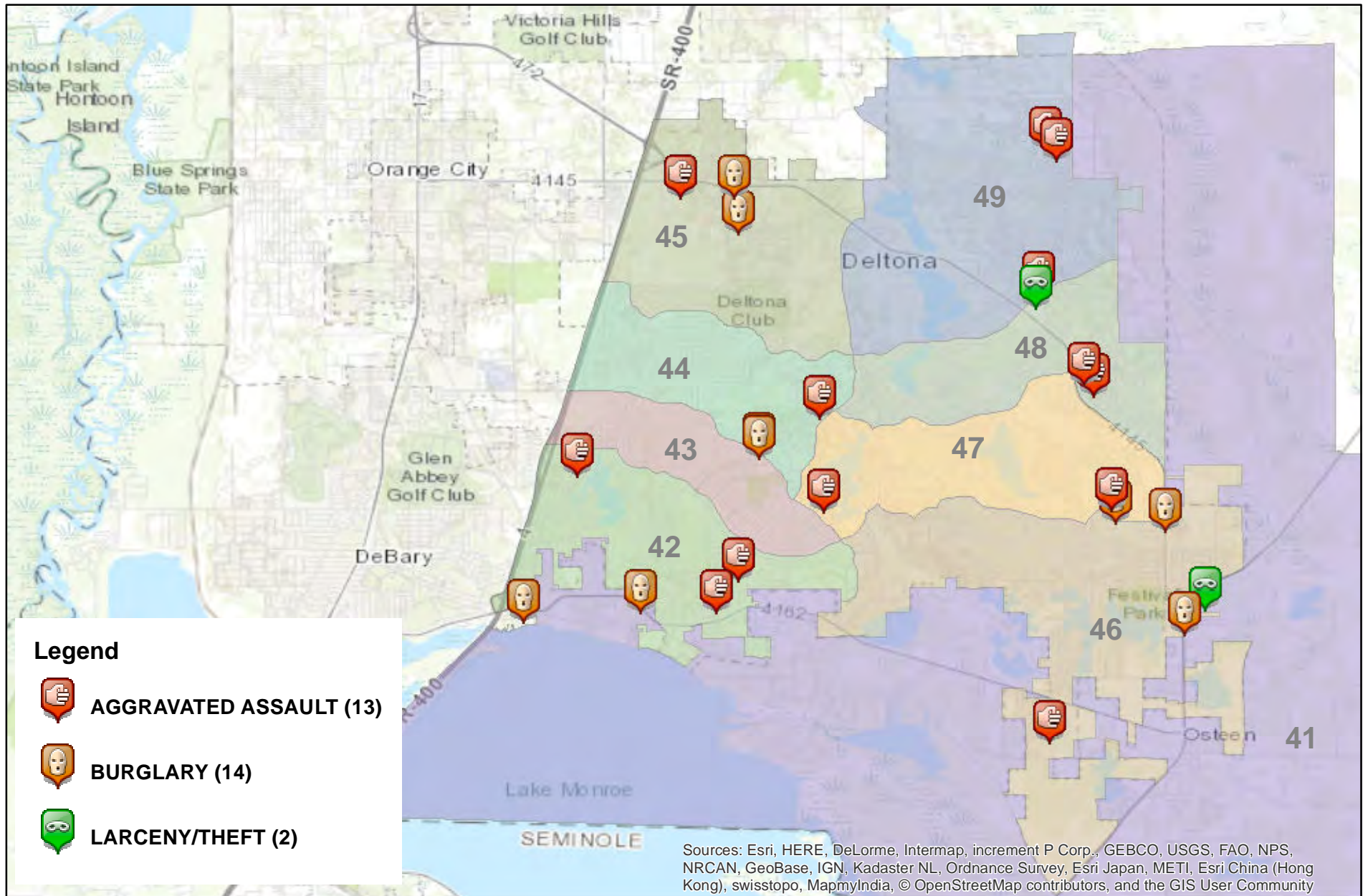
Prepared by: VC Crime Center
Crime Intelligence Analyst
Volusia County Sheriff's Office
Printed On: 5/8/2018



This is not a legal document.
Due to address incompatibilities, some incidents may not be represented and the information on this map should not be viewed as the legal representation of property boundaries, roads, facilities, etc.

District 4 Part I Arrests by Location

04/08/2018 thru 05/05/2018



Legend



AGGRAVATED ASSAULT (13)



BURGLARY (14)

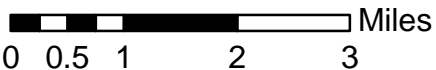


LARCENY/THEFT (2)

Sources: Esri, HERE, DeLorme, Intermap, increment P Corp., GEBCO, USGS, FAO, NPS, NRCAN, GeoBase, IGN, Kadaster NL, Ordnance Survey, Esri Japan, METI, Esri China (Hong Kong), swisstopo, MapmyIndia, © OpenStreetMap contributors, and the GIS User Community



Prepared by: VC Crime Center
Crime Intelligence Analyst
Volusia County Sheriff's Office
Printed On: 5/8/2018

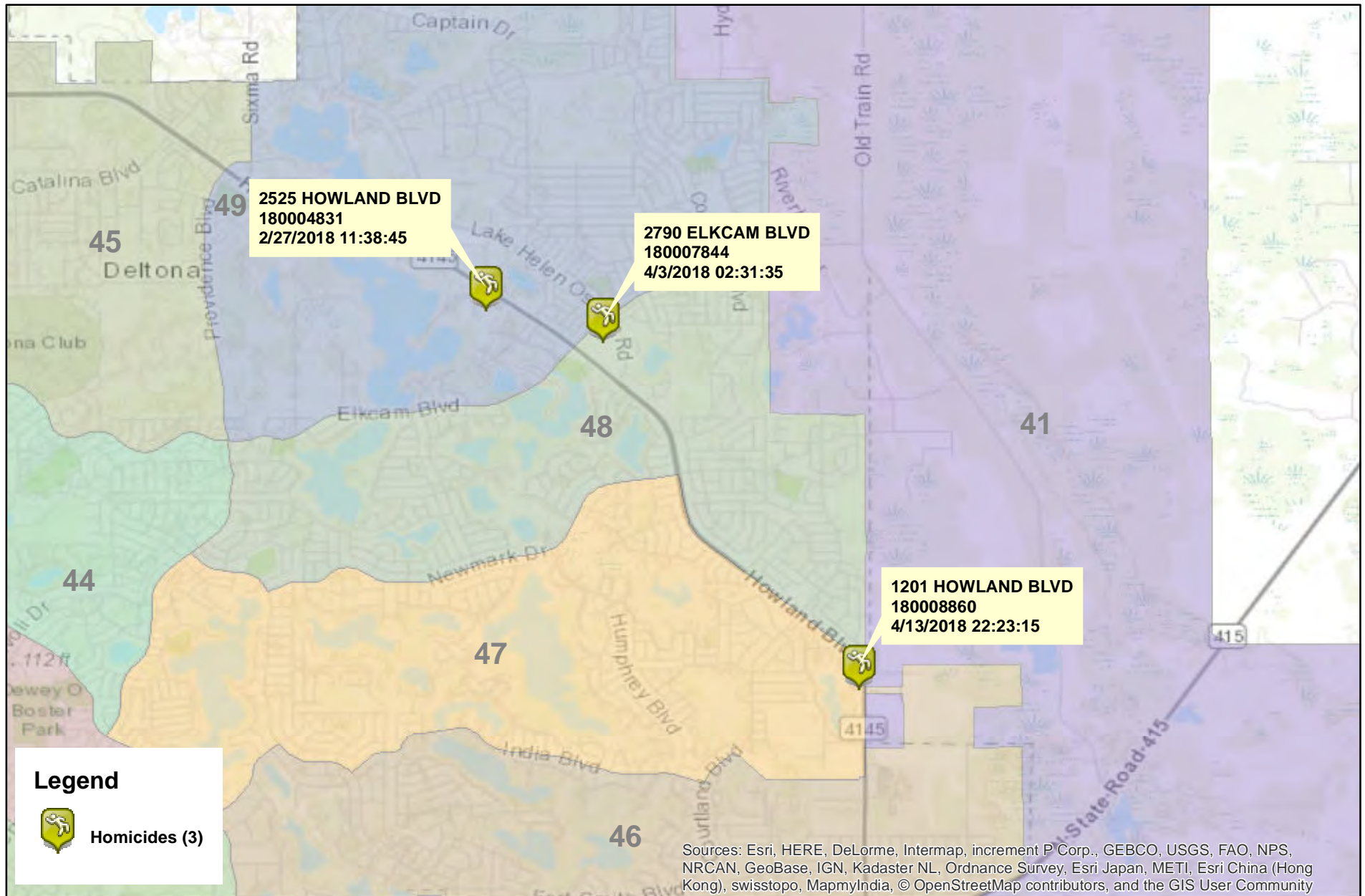


* Map reflects total number of Incidents and not total number of victims




This is not a legal document. due to address incompatibilities, some incidents may not be represented and the information on this map should not be viewed as the legal representation of property boundaries, roads, facilities. etc.

District 4 Homicides 2018



Prepared by: VC Crime Center
Crime Intelligence Analyst
Volusia County Sheriff's Office
Printed On: 5/8/2018



* Map reflects total number of incidents and not total number of victims



This is not a legal document. due to address incompatibilities, some incidents may not be represented and the information on this map should not be viewed as the legal representation of property boundaries, roads, facilities. etc.

COMPSTAT REPORT



CRIME STATISTICS – DISTRICT 6

Period 18-5: April 08, 2018 thru May 05, 2018

Captain Eric S. Westfall

COMPSTAT STATISTICAL CRIME COMPARISON TO PREVIOUS 28 DAY PERIODS

District 6	1/14/2018	4/8/2018		2/11/2018	4/8/2018		3/11/2018	4/8/2018		3 Periods
Volusia County Sheriff's Office	2/10/2018	5/5/2018		3/10/2018	5/5/2018		4/7/2018	5/5/2018		Average %
VCSO Offense Data	Current - 3	Current (28d)	% Change	Current -2	Current (28d)	% Change	Current - 1	Current (28d)	% Change	Change
Homicides	0	0	0%	0	0	0%	0	<u>0</u>	0%	0%
Auto Thefts	5	4	-20%	1	4	300%	2	<u>4</u>	100%	127%
Total Burglaries	5	10	100%	4	10	150%	3	10	233%	161%
Residence	5	10	100%	3	10	233%	2	<u>10</u>	400%	244%
Non Residence	0	0	0%	1	0	-100%	1	<u>0</u>	-100%	-67%
Total Larcenies	34	13	-62%	19	13	-32%	12	13	8%	-28%
Larcenies	19	7	-63%	10	7	-30%	8	<u>7</u>	-13%	-35%
Larceny Carbreak	12	5	-58%	8	5	-38%	3	<u>5</u>	67%	-10%
Larceny Shoplifting	1	1	0%	1	1	0%	1	<u>1</u>	0%	0%
Larceny Bicycle	2	0	-100%	0	0	0%	0	<u>0</u>	0%	-33%
Total Robberies	1	1	0%	0	1	N/A	1	1	0%	0%
Armed	1	1	0%	0	1	N/A	1	<u>1</u>	0%	0%
Strongarmed	0	0	0%	0	0	0%	0	<u>0</u>	0%	0%
Total Agg. Assaults/Bat.	5	4	-20%	1	4	300%	3	4	33%	104%
Agg. Assaults/Batteries	4	2	-50%	0	2	N/A	1	<u>2</u>	100%	17%
Agg. Domestic Assault/Batteries	1	2	100%	1	2	100%	2	<u>2</u>	0%	67%
Person Shot	0	0	0%	0	0	0%	0	<u>0</u>	0%	0%
Total Sexual Bat.	0	0	0%	0	0	0%	0	0	0%	0%
Sexual Battery	0	0	0%	0	0	0%	0	<u>0</u>	0%	0%
Sexual Battery Child	0	0	0%	0	0	0%	0	<u>0</u>	0%	0%
Total Part One Crimes	50	32	-36%	25	32	28%	21	32	52%	15%
Part One Property Crimes	44	27	-39%	24	27	13%	17	<u>27</u>	59%	11%
Part One Person Crimes	6	5	-17%	1	5	400%	4	<u>5</u>	25%	136%
Total Calls For Service	1,222	1,192	-2%	1,276	1,192	-7%	1,300	1,192	-8%	-6%
Firearm Offenses	3	0	-100%	0	0	0%	0	<u>0</u>	0%	-33%
All Domestic Violence Cases	10	11	10%	10	11	10%	12	<u>11</u>	-8%	4%

NOTE: This Crime data is preliminary and subject to reclassification upon further investigation. The data above reflects the total number of offenses, it does not indicate the total number of incidents. N/A = Not Applicable

Last UCR build date: 5/7/2018 4:56:00 PM

January 1, 2018 through May 5, 2018 compared to the same periods in 2016 and 2017

Volusia County Sheriff's Office	YTD	YTD	2016-2017	YTD	YTD	2017-2018	YTD	YTD	2016-2018	% OF
District 6	2016	2017	% Change	2017	2018	%Change	2016	2018	%Change	COUNTYWIDE
Homicides	0	1	N/A	1	0	-100%	0	<u>0</u>	0%	0%
Auto Thefts	8	9	13%	9	14	56%	8	<u>14</u>	75%	18%
Total Burglaries	35	34	-3%	34	25	-26%	35	25	-29%	12%
Residence	23	29	26%	29	22	-24%	23	<u>22</u>	-4%	13%
Non Residence	12	5	-58%	5	3	-40%	12	<u>3</u>	-75%	8%
Total Larcenies	130	95	-27%	95	88	-7%	130	88	-32%	13%
Larcenies	72	54	-25%	54	51	-6%	72	<u>51</u>	-29%	14%
Larceny Carbreak	46	30	-35%	30	31	3%	46	<u>31</u>	-33%	15%
Larceny Shoplifting	5	7	40%	7	4	-43%	5	<u>4</u>	-20%	5%
Larceny Bicycle	7	4	-43%	4	2	-50%	7	<u>2</u>	-71%	5%
Total Robberies	3	1	-67%	1	3	200%	3	3	0%	8%
Armed	2	1	-50%	1	3	200%	2	<u>3</u>	50%	19%
Strongarmed	1	0	-100%	0	0	0%	1	<u>0</u>	-100%	0%
Total Agg. Assaults/Bat.	9	24	167%	24	14	-42%	9	14	56%	N/A
Agg. Assaults/Batteries	4	13	225%	13	7	-46%	4	<u>7</u>	75%	13%
Agg. Domestic Assault/Batteries	5	11	120%	11	7	-36%	5	<u>7</u>	40%	15%
Person Shot	1	2	100%	2	0	-100%	1	<u>0</u>	-100%	0%
Total Sexual Bat.	6	0	-100%	0	2	N/A	6	2	-67%	5%
Sexual Battery	4	0	-100%	0	0	0%	4	<u>0</u>	-100%	0%
Sexual Battery Child	2	0	-100%	0	2	N/A	2	<u>2</u>	0%	6%
Total Part One Crimes	191	164	-14%	164	146	-11%	191	146	-24%	13%
Part One Property Crimes	173	138	-20%	138	127	-8%	173	<u>127</u>	-27%	13%
Part One Person Crimes	18	26	44%	26	19	-27%	18	<u>19</u>	6%	10%
Total Calls For Service	5,906	6,711	14%	6,711	5,698	-15%	5,906	5,698	-4%	13%
Firearm Offenses	2	12	500%	12	3	-75%	2	<u>3</u>	50%	8%
All Domestic Violence Cases	61	61	0%	61	50	-18%	61	<u>50</u>	-18%	11%

NOTE: This Crime data is preliminary and subject to reclassification upon further investigation. The data above reflects the total number of offenses, it does not indicate the total number of incidents. There were incidents that did not code into either district. These are included in the Countywide Total. N/A = Not Applicable

Last UCR build date: 5/7/2018 4:56:00 PM

January 1, 2018 through May 5, 2018 compared to the same periods in 2016 and 2017

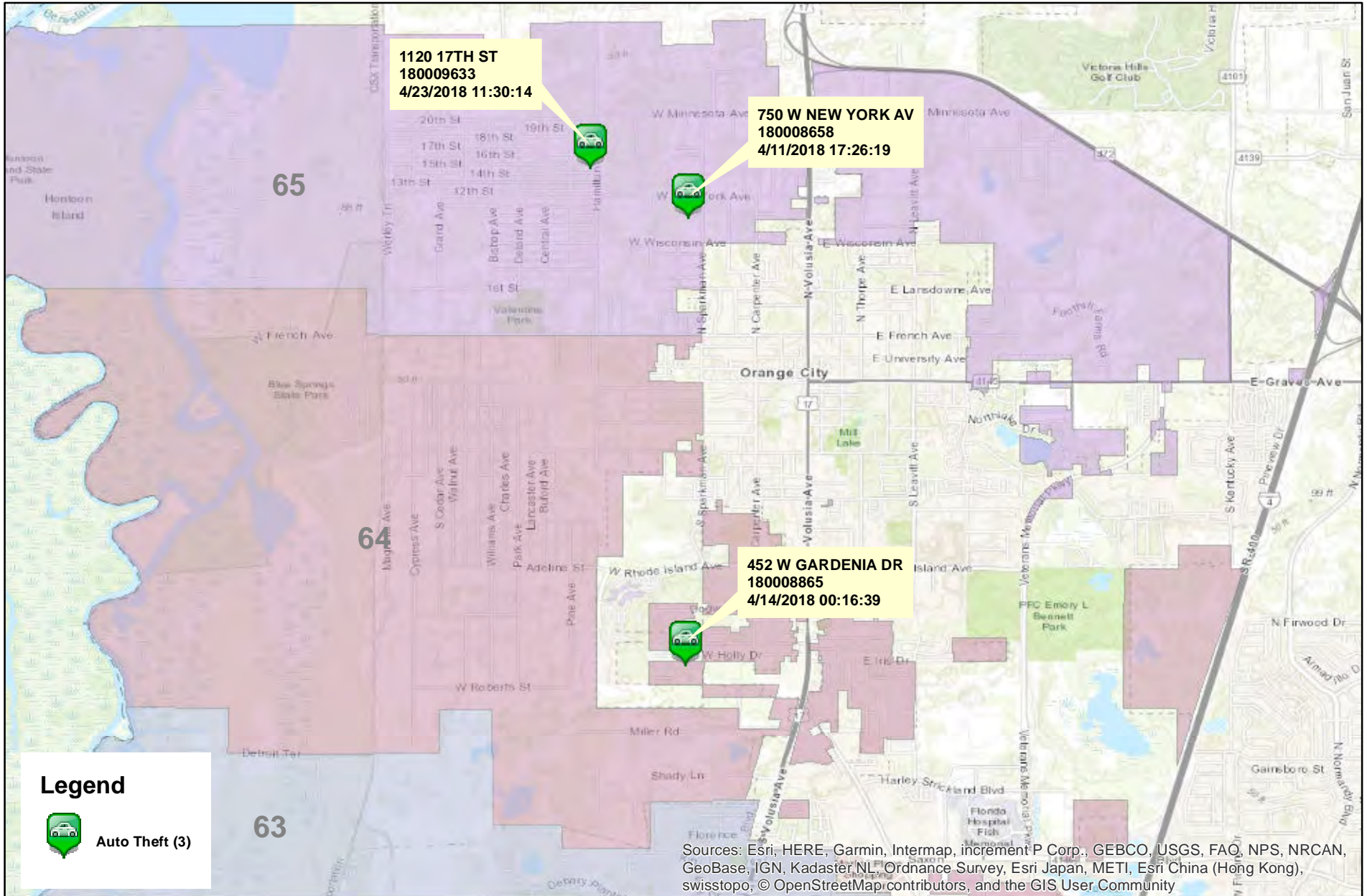
Volusia County Sheriff's Office District 6 Clearances	YTD 2016					YTD 2017					YTD 2018				
	Offense	Clrs	% Clr	Adult	Juv	Offense	Clrs	% Clr	Adult	Juv	Offense	Clrs	% Clr	Adult	Juv
Homicides	0	0	0%	0	0	1	1	100%	1	0	0	0	0%	0	0
Auto Thefts	8	4	50%	4	0	9	3	33%	3	0	14	5	36%	5	0
Total Burglaries	35	9	26%	4	5	34	13	38%	13	0	25	8	32%	7	1
Residence	23	8	35%	3	5	29	7	24%	7	0	22	8	36%	7	1
Non Residence	12	1	8%	1	0	5	6	120%	6	0	3	0	0%	0	0
Total Larcenies	130	31	24%	29	2	95	22	23%	21	1	88	19	22%	16	3
Larcenies	72	13	18%	12	1	54	14	26%	14	0	51	13	25%	11	2
Larceny Carbreak	46	15	33%	14	1	30	4	13%	4	0	31	4	13%	3	1
Larceny Shoplifting	5	1	20%	1	0	7	3	43%	3	0	4	2	50%	2	0
Larceny Bicycle	7	2	29%	2	0	4	1	25%	0	1	2	0	0%	0	0
Total Robberies	3	1	33%	1	0	1	1	100%	1	0	3	1	33%	1	0
Armed	2	1	50%	1	0	1	1	100%	1	0	3	1	33%	1	0
Strongarmed	1	0	0%	0	0	0	0	0%	0	0	0	0	0%	0	0
Total Agg. Assaults/Bat.	9	9	100%	8	1	24	15	63%	15	0	14	10	71%	8	2
Agg. Assaults/Batteries	4	4	100%	3	1	13	8	62%	8	0	7	4	57%	3	1
Agg. Domestic Assault/Batteries	5	5	100%	5	0	11	7	64%	7	0	7	6	86%	5	1
Person Shot	1	1	100%	1	0	2	2	100%	2	0	0	0	0%	0	0
Total Sexual Bat.	6	5	83%	5	0	0	0	0%	0	0	2	2	100%	2	0
Sexual Battery	4	4	100%	4	0	0	0	0%	0	0	0	0	0%	0	0
Sexual Battery Child	2	1	50%	1	0	0	0	0%	0	0	2	2	100%	2	0
Total Part One Crimes	191	59	31%	45	8	164	55	34%	54	1	146	45	31%	39	6
Part One Property Crimes	173	44	25%	37	7	138	38	28%	37	1	127	32	25%	28	4
Part One Person Crimes	18	15	83%	8	1	26	17	65%	17	0	19	13	68%	11	2

NOTE: This Crime data is preliminary and subject to reclassification upon further investigation. The data above reflects the total number of offenses, it does not indicate the total number of incidents.


Last UCR build date: 5/7/2018 4:56:00 PM

District 6 Auto Thefts

04/08/2018 thru 05/05/2018



Prepared by: VC Crime Center
 Crime Intelligence Analyst
 Volusia County Sheriff's Office
 Printed On: 5/8/2018



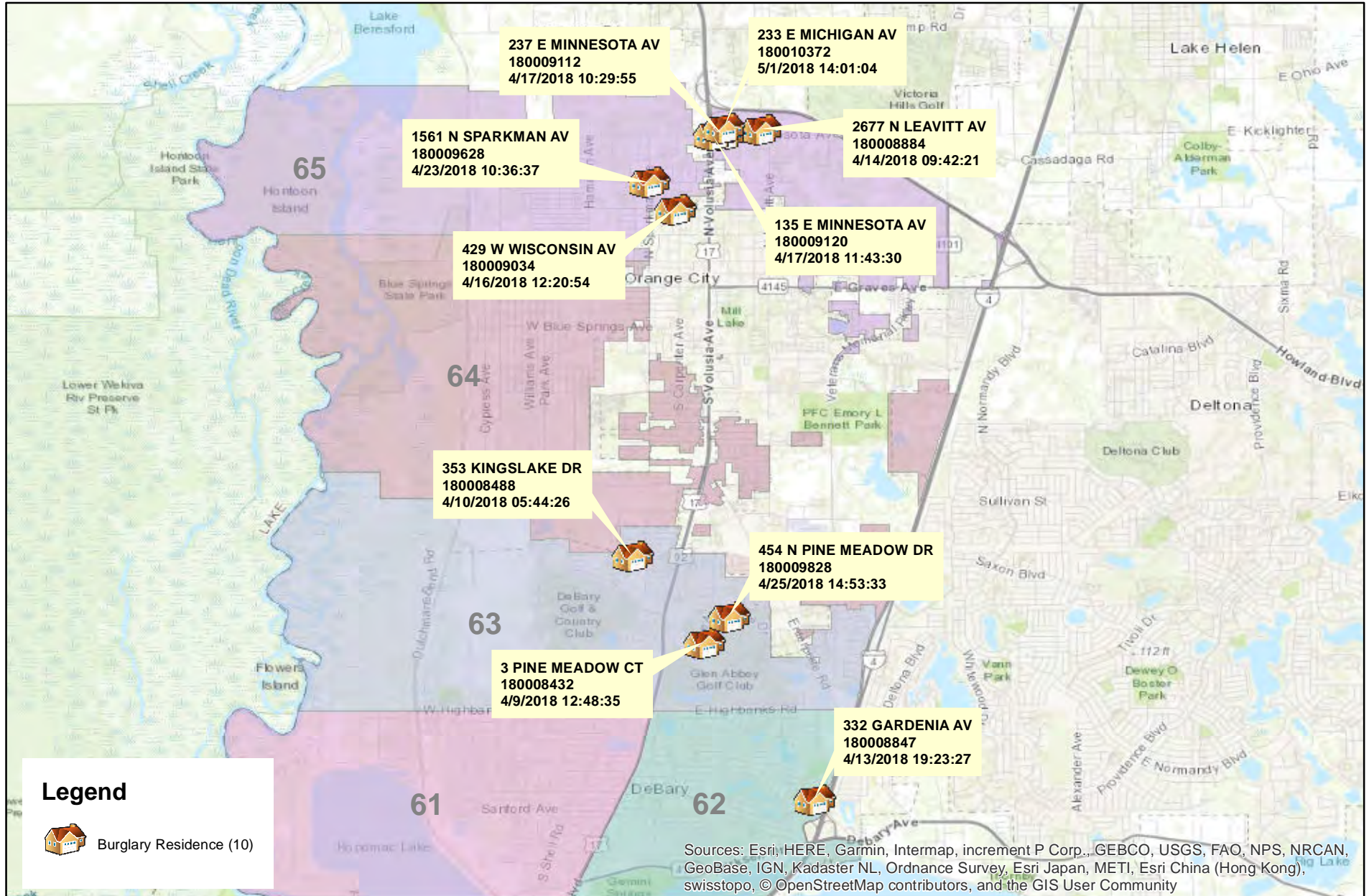
* Map reflects total number of Incidents and not total number of victims



This is not a legal document. due to address incompatibilities, some incidents may not be represented and the information on this map should not be viewed as the legal representation of property boundaries, roads, facilities. etc.

District 6 Burglaries

04/08/2018 thru 05/05/2018



Prepared by: VC Crime Center
 Crime Intelligence Analyst
 Volusia County Sheriff's Office
 Printed On: 5/8/2018

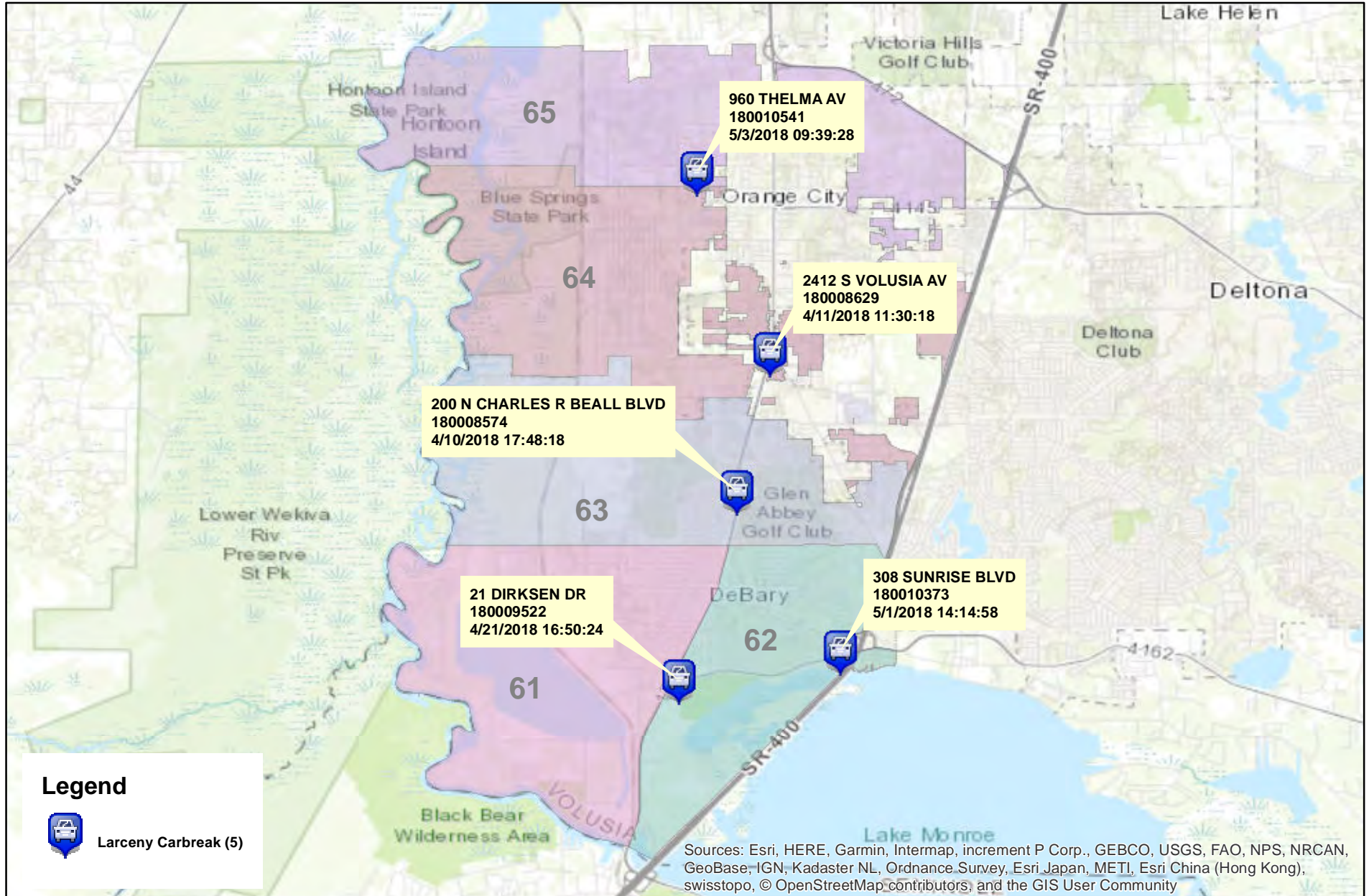
0 0.5 1 2 3 Miles
 * Map reflects total number of Incidents and not total number of victims



This is not a legal document. due to address incompatibilities, some incidents may not be represented and the information on this map should not be viewed as the legal representation of property boundaries, roads, facilities. etc.

District 6 Larceny Carbreaks

04/08/2018 thru 05/05/2018



Prepared by: VC Crime Center
 Crime Intelligence Analyst
 Volusia County Sheriff's Office
 Printed On: 5/8/2018



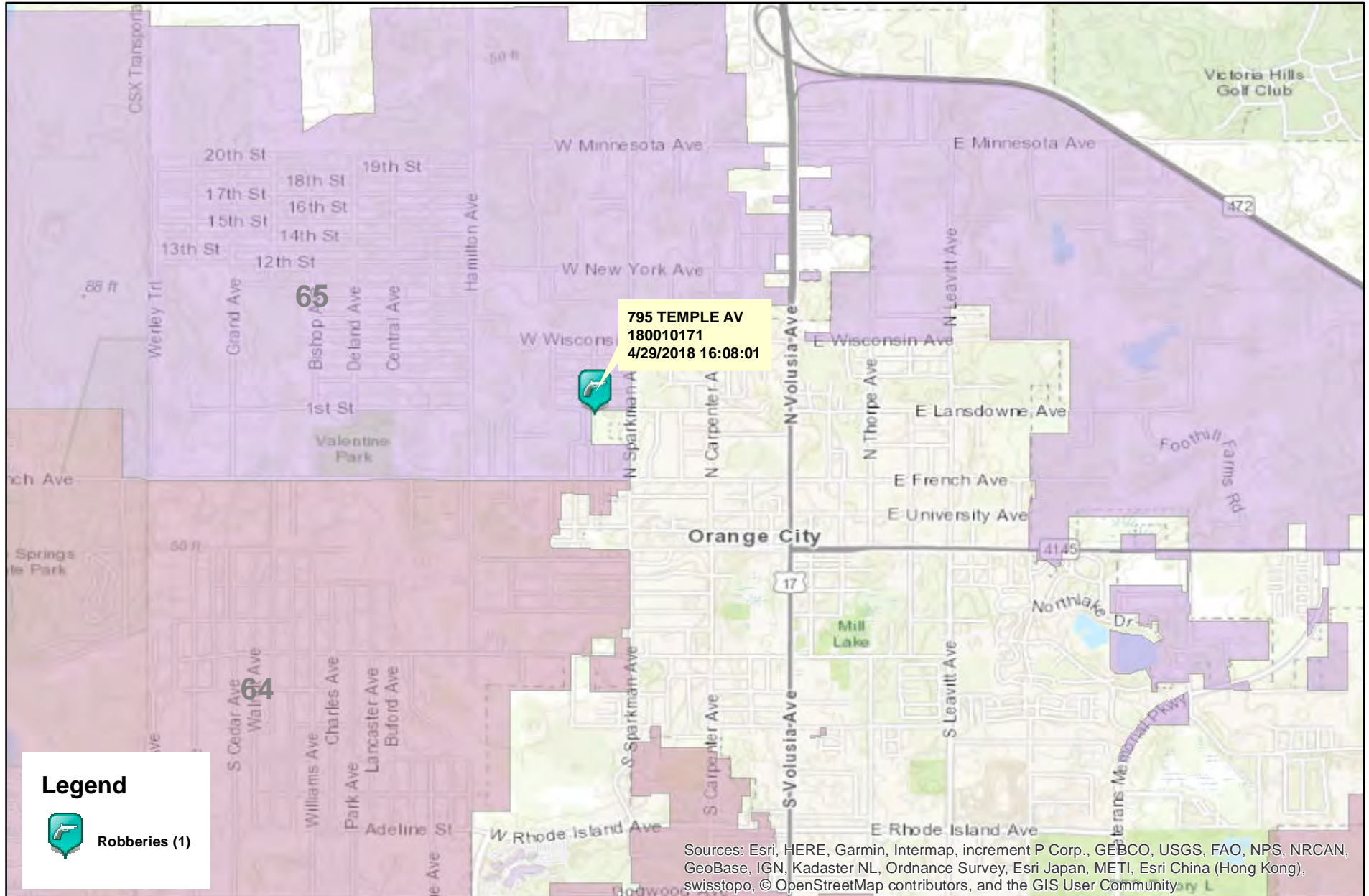
* Map reflects total number of Incidents and not total number of victims




This is not a legal document. due to address incompatibilities, some incidents may not be represented and the information on this map should not be viewed as the legal representation of property boundaries, roads, facilities. etc.

District 6 Robberies

04/08/2018 thru 05/05/2018



Prepared by: VC Crime Center
Crime Intelligence Analyst
Volusia County Sheriff's Office
Printed On: 5/8/2018

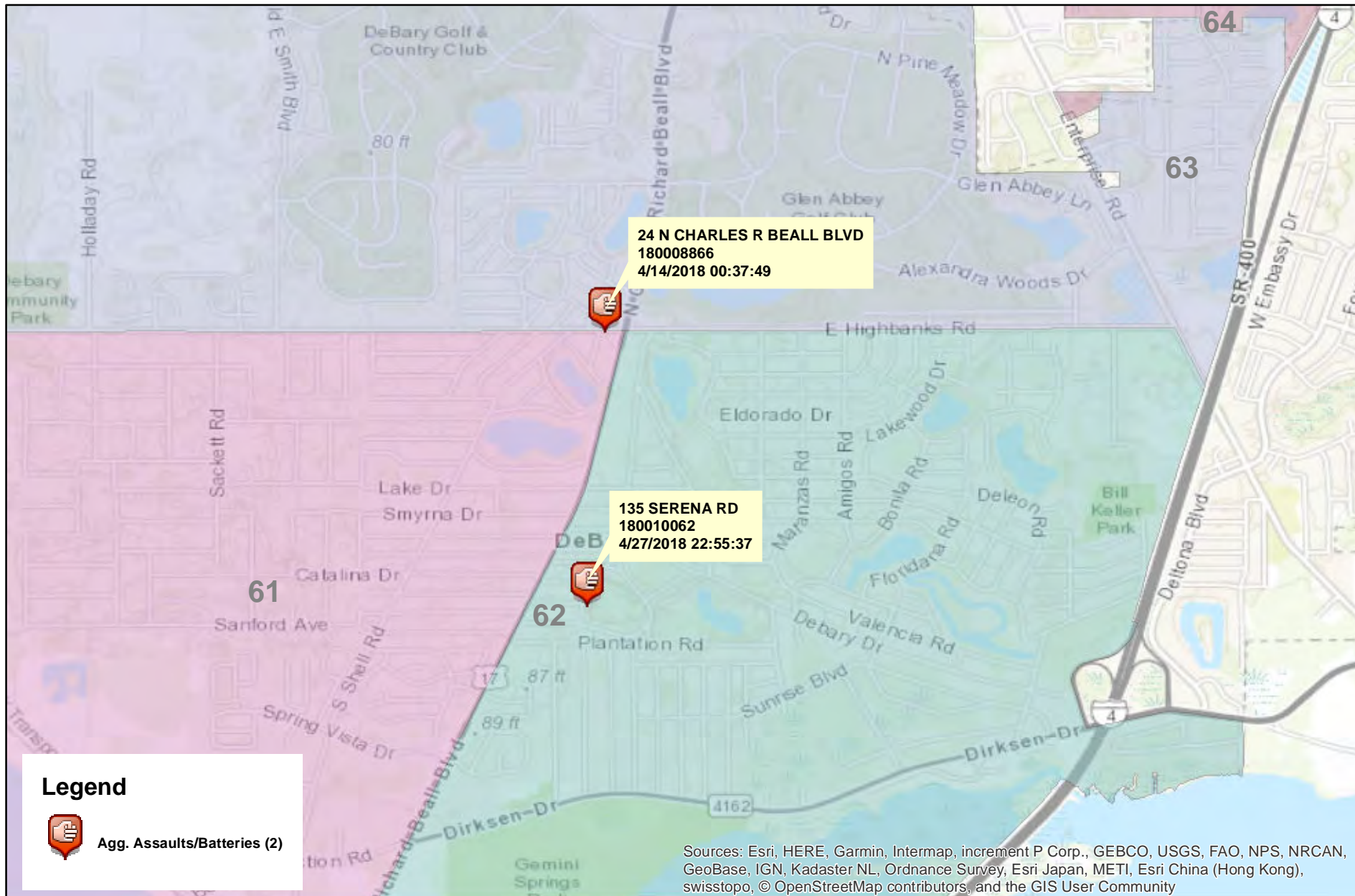


* Map reflects total number of Incidents and not total number of victims



This is not a legal document. due to address incompatibilities, some incidents may not be represented and the information on this map should not be viewed as the legal representation of property boundaries, roads, facilities. etc.

District 6 Aggravated Assaults and Batteries 04/08/2018 thru 05/05/2018



Prepared by: VC Crime Center
Crime Intelligence Analyst
Volusia County Sheriff's Office
Printed On: 5/8/2018

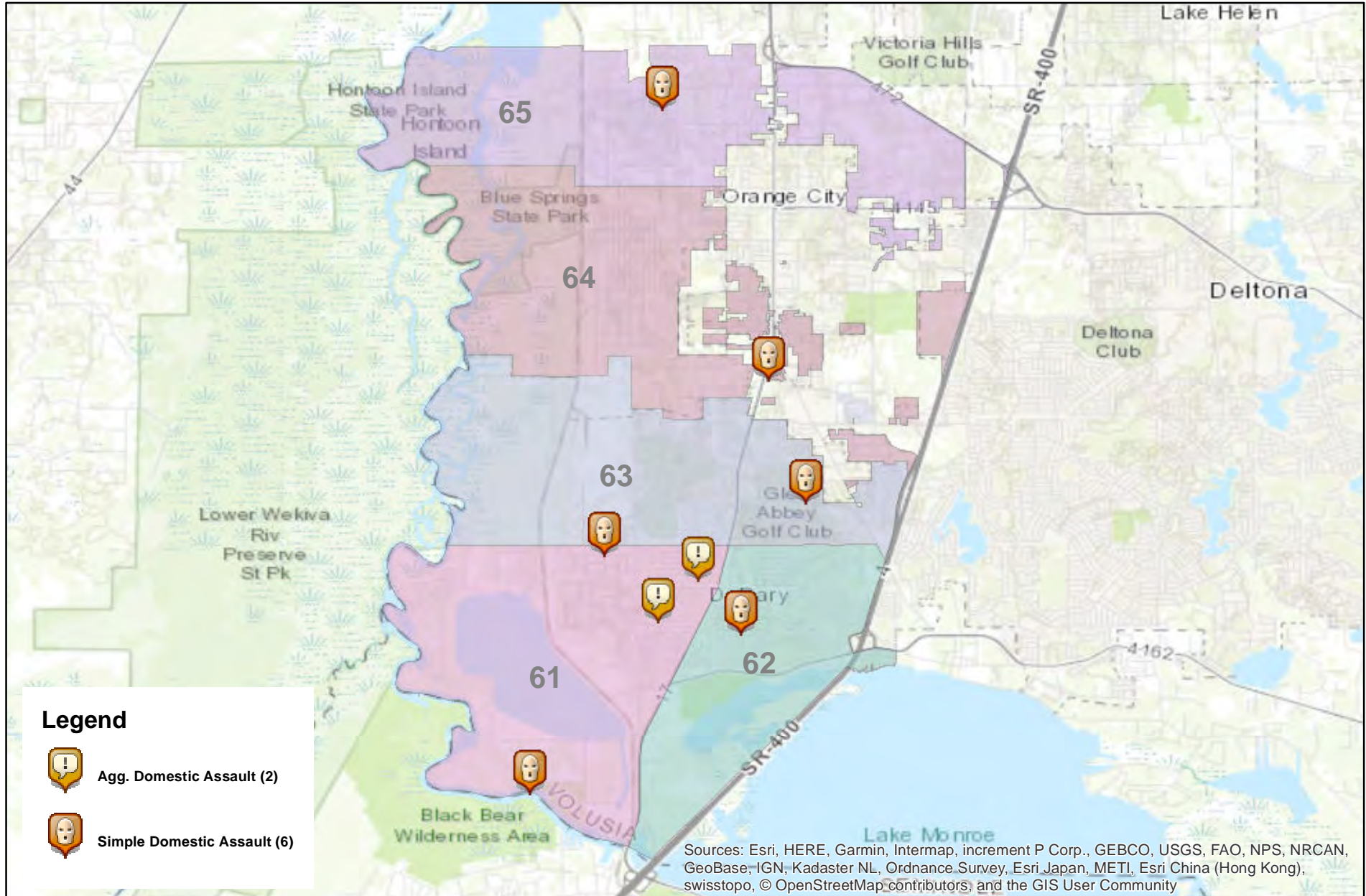
0 0.5 1 Miles
* Map reflects total number of Incidents and not total number of victims



This is not a legal document.
due to address incompatibilities, some
incidents may not be represented and
the information on this map should not be
viewed as the legal representation of
property boundaries, roads, facilities. etc.

District 6 Domestic Assaults and Batteries

04/08/2018 thru 05/05/2018



Legend



Agg. Domestic Assault (2)



Simple Domestic Assault (6)

Sources: Esri, HERE, Garmin, Intermap, increment P Corp., GEBCO, USGS, FAO, NPS, NRCAN, GeoBase, IGN, Kadaster NL, Ordnance Survey, Esri Japan, METI, Esri China (Hong Kong), swisstopo, © OpenStreetMap contributors, and the GIS User Community



Prepared by: VC Crime Center
Crime Intelligence Analyst
Volusia County Sheriff's Office
Printed On: 5/8/2018



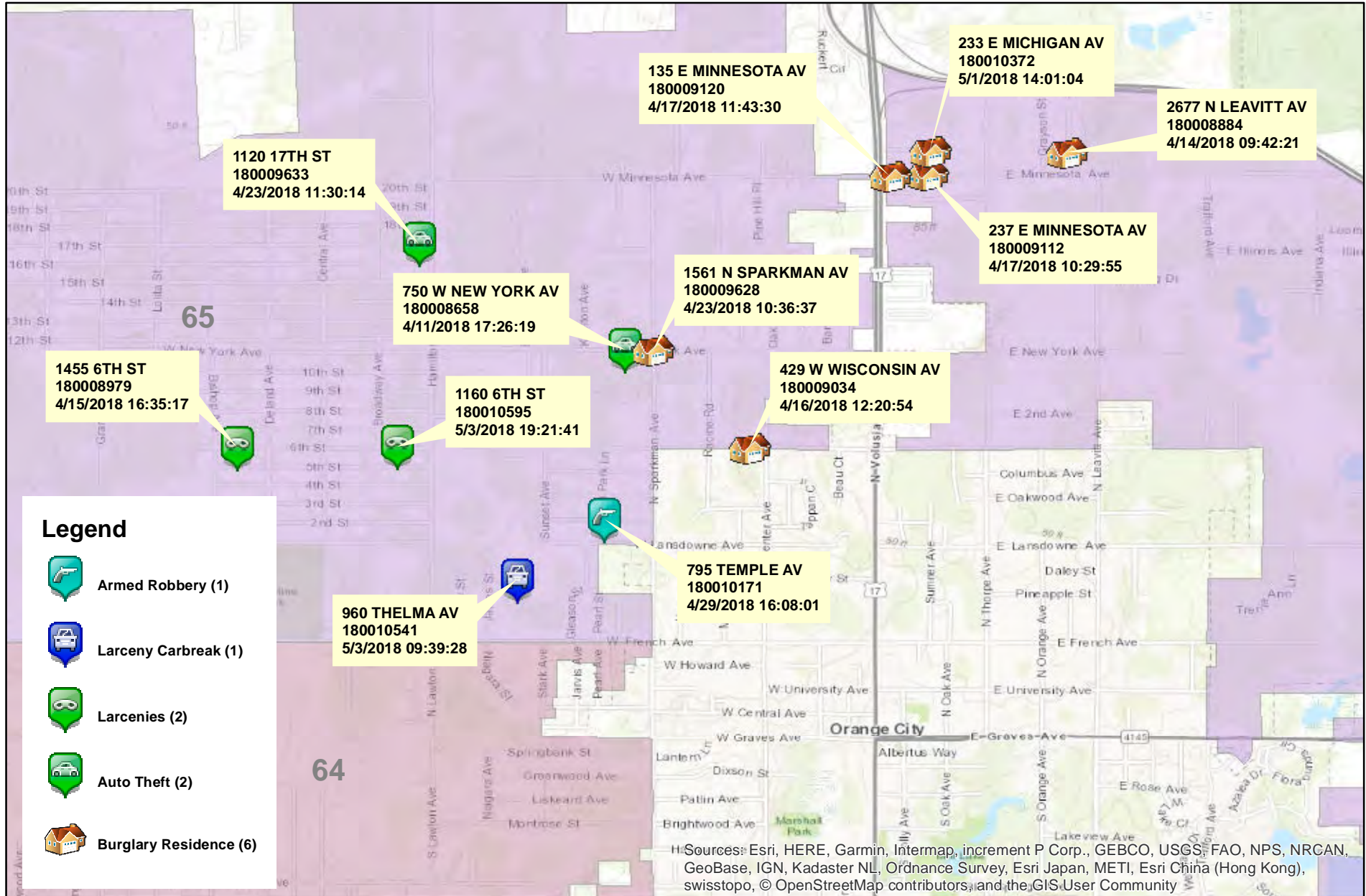
* Map reflects total number of Incidents and not total number of victims



This is not a legal document.
due to address incompatibilities, some
incidents may not be represented and
the information on this map should not be
viewed as the legal representation of
property boundaries, roads, facilities. etc.

District 6 Hot Zone 65

04/08/2018 thru 05/05/2018



Prepared by: VC Crime Center
 Crime Intelligence Analyst
 Volusia County Sheriff's Office
 Printed On: 5/8/2018

0 0.4 0.8 Miles
 * Map reflects total number of Incidents and not total number of victims



This is not a legal document. due to address incompatibilities, some incidents may not be represented and the information on this map should not be viewed as the legal representation of property boundaries, roads, facilities. etc.

District 6 - Part 1 Crimes by Zone 04/08/2018 through 05/05/2018

Volusia County Sheriff's Office	Total	61	62	63	64	65	CT
Total	<u>31</u>	<u>2</u>	<u>5</u>	<u>7</u>	<u>4</u>	<u>12</u>	<u>1</u>
Aggravated Assaults	<u>4</u>	<u>2</u>	<u>1</u>	<u>1</u>	<u>0</u>	<u>0</u>	<u>0</u>
Auto Thefts	<u>3</u>	<u>0</u>	<u>0</u>	<u>0</u>	<u>1</u>	<u>2</u>	<u>0</u>
Burglary Non-Residence	<u>0</u>	<u>0</u>	<u>0</u>	<u>0</u>	<u>0</u>	<u>0</u>	<u>0</u>
Burglary Residence	<u>10</u>	<u>0</u>	<u>1</u>	<u>3</u>	<u>0</u>	<u>6</u>	<u>0</u>
Homicide	<u>0</u>	<u>0</u>	<u>0</u>	<u>0</u>	<u>0</u>	<u>0</u>	<u>0</u>
Larceny All Other	<u>7</u>	<u>0</u>	<u>0</u>	<u>2</u>	<u>3</u>	<u>2</u>	<u>0</u>
Larceny Carbreak	<u>5</u>	<u>0</u>	<u>2</u>	<u>1</u>	<u>0</u>	<u>1</u>	<u>1</u>
Larceny Shoplifting	<u>1</u>	<u>0</u>	<u>1</u>	<u>0</u>	<u>0</u>	<u>0</u>	<u>0</u>
Robbery Armed	<u>1</u>	<u>0</u>	<u>0</u>	<u>0</u>	<u>0</u>	<u>1</u>	<u>0</u>
Robbery Strongarmed	<u>0</u>	<u>0</u>	<u>0</u>	<u>0</u>	<u>0</u>	<u>0</u>	<u>0</u>
Sexual Battery	<u>0</u>	<u>0</u>	<u>0</u>	<u>0</u>	<u>0</u>	<u>0</u>	<u>0</u>

*The Aggravated Assault, Auto Theft,& Sexual Battery statistics reflect the total number of incidents, it does not indicate the total number of victims or vehicles.

The Highlighted numbers indicate zones with higher levels of activity.

Last UCR build date: 5/7/2018 4:56:00 PM

COMPSTAT REPORT

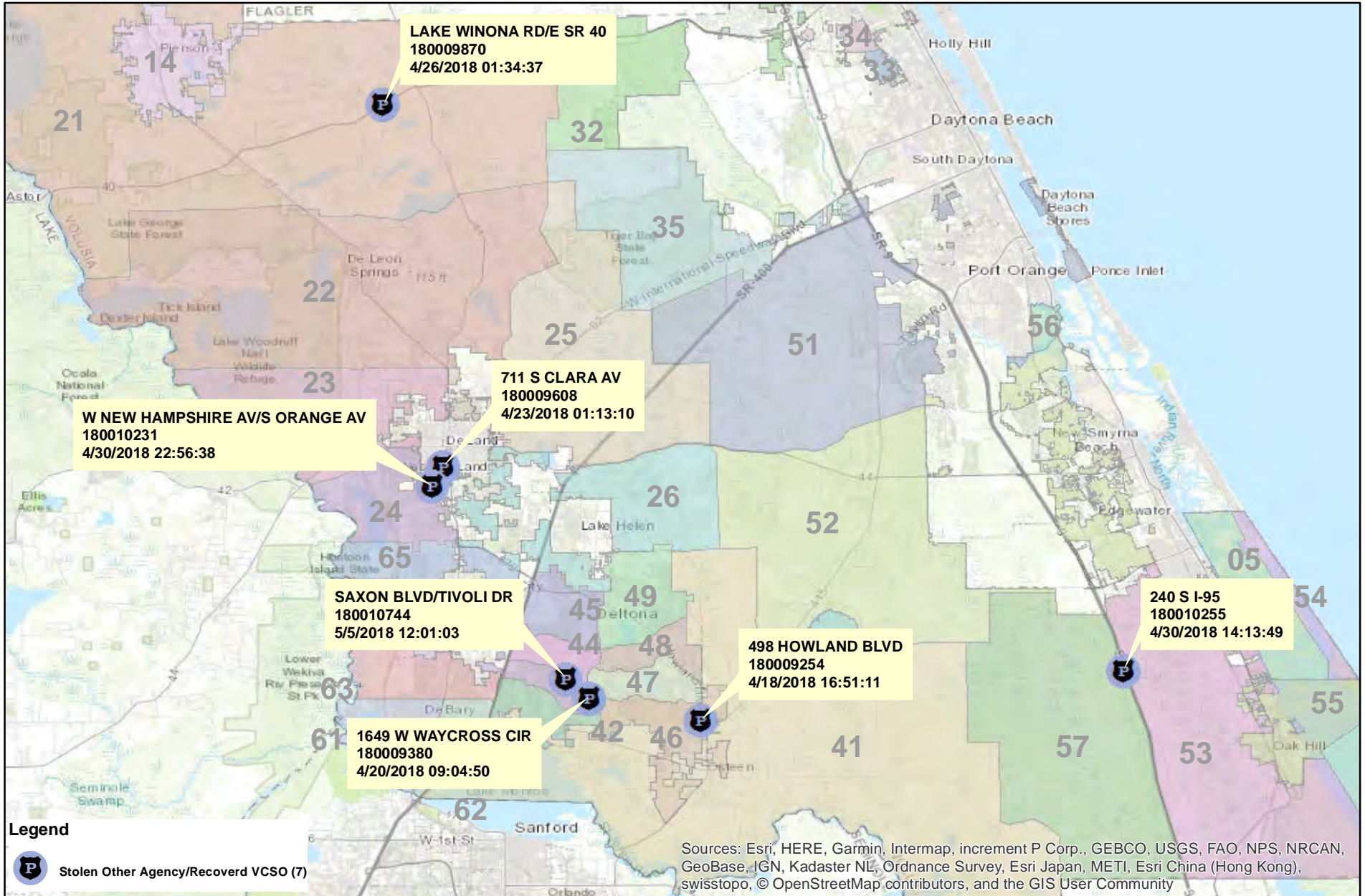


INVESTIGATIVE SERVICES SECTION

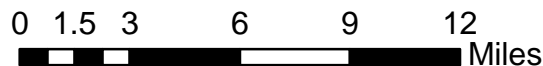
Period 18-5: April 08, 2018 thru May 05, 2018

Captain Brian Henderson

Agencywide Auto Recoveries 04/08/2018 thru 05/05/2018



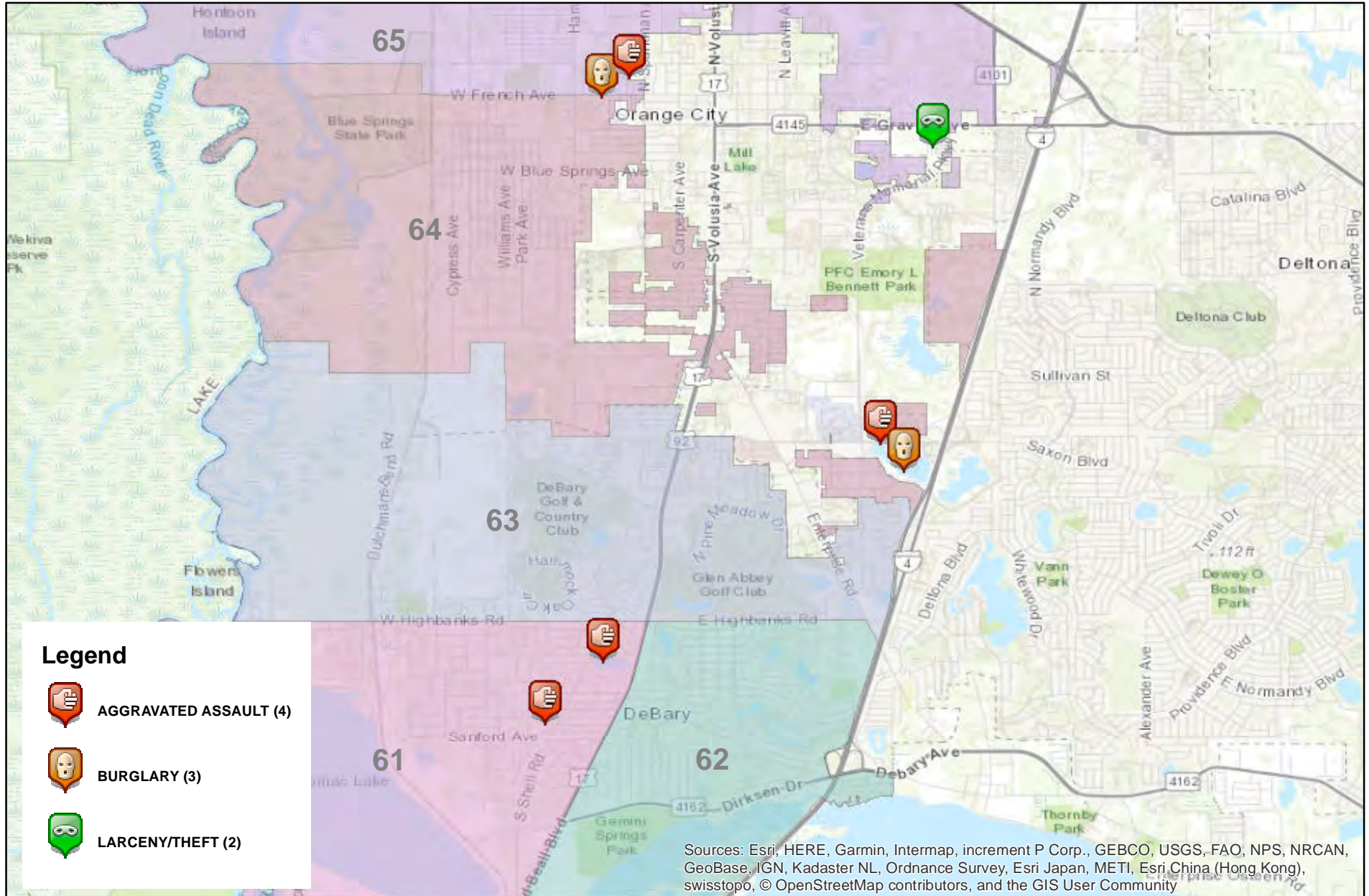
Prepared by: VC Crime Center
Crime Intelligence Analyst
Volusia County Sheriff's Office
Printed On: 5/8/2018



This is not a legal document.
Due to address incompatibilities, some incidents may not be represented and the information on this map should not be viewed as the legal representation of property boundaries, roads, facilities, etc.

District 6 Part I Arrests by Location

04/08/2018 thru 05/05/2018



Prepared by: VC Crime Center
 Crime Intelligence Analyst
 Volusia County Sheriff's Office
 Printed On: 5/8/2018

0 0.5 1 2 Miles
 * Map reflects total number of Incidents and not total number of victims



This is not a legal document. due to address incompatibilities, some incidents may not be represented and the information on this map should not be viewed as the legal representation of property boundaries, roads, facilities. etc.

COMPSTAT REPORT



CRIME STATISTICS – DISTRICT 2

Period 18-5: April 08, 2018 thru May 05, 2018

Captain Paul A. Adkins

COMPSTAT STATISTICAL CRIME COMPARISON TO PREVIOUS 28 DAY PERIODS

District 2	1/14/2018	4/8/2018		2/11/2018	4/8/2018		3/11/2018	4/8/2018		3 Periods
Volusia County Sheriff's Office	2/10/2018	5/5/2018		3/10/2018	5/5/2018		4/7/2018	5/5/2018		Average %
VCSO Offense Data	Current - 3	Current (28d)	% Change	Current -2	Current (28d)	% Change	Current - 1	Current (28d)	% Change	Change
Homicides	0	0	0%	0	0	0%	0	<u>0</u>	0%	0%
Auto Thefts	5	1	-80%	6	1	-83%	0	<u>1</u>	N/A	-54%
Total Burglaries	9	15	67%	9	15	67%	12	15	25%	53%
Residence	8	15	88%	7	15	114%	11	<u>15</u>	36%	79%
Non Residence	1	0	-100%	2	0	-100%	1	<u>0</u>	-100%	-100%
Total Larcenies	26	42	62%	34	42	24%	38	42	11%	32%
Larcenies	21	20	-5%	21	20	-5%	18	<u>20</u>	11%	1%
Larceny Carbreak	1	12	1100%	9	12	33%	14	<u>12</u>	-14%	373%
Larceny Shoplifting	2	10	400%	3	10	233%	3	<u>10</u>	233%	289%
Larceny Bicycle	2	0	-100%	1	0	-100%	3	<u>0</u>	-100%	-100%
Total Robberies	1	0	-100%	2	0	-100%	2	0	-100%	-100%
Armed	0	0	0%	1	0	-100%	0	<u>0</u>	0%	-33%
Strongarmed	1	0	-100%	1	0	-100%	2	<u>0</u>	-100%	-100%
Total Agg. Assaults/Bat.	2	10	400%	3	10	233%	5	10	100%	244%
Agg. Assaults/Batteries	1	7	600%	3	7	133%	4	<u>7</u>	75%	269%
Agg. Domestic Assault/Batteries	1	3	200%	0	3	N/A	1	<u>3</u>	200%	133%
Person Shot	0	0	0%	0	0	0%	0	<u>0</u>	0%	0%
Total Sexual Bat.	3	2	-33%	4	2	-50%	3	2	-33%	-39%
Sexual Battery	0	1	N/A	1	1	0%	1	<u>1</u>	0%	0%
Sexual Battery Child	3	1	-67%	3	1	-67%	2	<u>1</u>	-50%	-61%
Total Part One Crimes	46	70	52%	58	70	21%	60	70	17%	30%
Part One Property Crimes	40	58	45%	49	58	18%	50	<u>58</u>	16%	26%
Part One Person Crimes	6	12	100%	9	12	33%	10	<u>12</u>	20%	51%
Total Calls For Service	1,889	1,777	-6%	1,793	1,777	-1%	1,799	1,777	-1%	-3%
Firearm Offenses	0	6	N/A	1	6	500%	2	<u>6</u>	200%	233%
All Domestic Violence Cases	23	28	22%	22	28	27%	24	<u>28</u>	17%	22%

NOTE: This Crime data is preliminary and subject to reclassification upon further investigation. The data above reflects the total number of offenses, it does not indicate the total number of incidents. N/A = Not Applicable

Last UCR build date: 5/7/2018 4:56:00 PM

January 1, 2018 through May 5, 2018 compared to the same periods in 2016 and 2017

Volusia County Sheriff's Office	YTD	YTD	2016-2017	YTD	YTD	2017-2018	YTD	YTD	2016-2018	% OF
District 2	2016	2017	% Change	2017	2018	%Change	2016	2018	%Change	COUNTYWIDE
Homicides	0	1	N/A	1	0	-100%	0	<u>0</u>	0%	0%
Auto Thefts	18	29	61%	29	14	-52%	18	<u>14</u>	-22%	18%
Total Burglaries	87	69	-21%	69	55	-20%	87	55	-37%	26%
Residence	64	54	-16%	54	43	-20%	64	<u>43</u>	-33%	24%
Non Residence	23	15	-35%	15	12	-20%	23	<u>12</u>	-48%	32%
Total Larcenies	205	174	-15%	174	154	-11%	205	154	-25%	22%
Larcenies	119	120	1%	120	89	-26%	119	<u>89</u>	-25%	25%
Larceny Carbreak	69	36	-48%	36	40	11%	69	<u>40</u>	-42%	20%
Larceny Shoplifting	7	11	57%	11	18	64%	7	<u>18</u>	157%	21%
Larceny Bicycle	10	7	-30%	7	7	0%	10	<u>7</u>	-30%	18%
Total Robberies	8	12	50%	12	6	-50%	8	6	-25%	17%
Armed	5	3	-40%	3	2	-33%	5	<u>2</u>	-60%	13%
Strongarmed	3	9	200%	9	4	-56%	3	<u>4</u>	33%	20%
Total Agg. Assaults/Bat.	29	26	-10%	26	23	-12%	29	23	-21%	N/A
Agg. Assaults/Batteries	22	16	-27%	16	16	0%	22	<u>16</u>	-27%	29%
Agg. Domestic Assault/Batteries	7	10	43%	10	7	-30%	7	<u>7</u>	0%	15%
Person Shot	1	1	0%	1	0	-100%	1	<u>0</u>	-100%	0%
Total Sexual Bat.	10	11	10%	11	12	9%	10	12	20%	28%
Sexual Battery	5	2	-60%	2	3	50%	5	<u>3</u>	-40%	33%
Sexual Battery Child	5	9	80%	9	9	0%	5	<u>9</u>	80%	26%
Total Part One Crimes	357	322	-10%	322	264	-18%	357	264	-26%	23%
Part One Property Crimes	310	272	-12%	272	223	-18%	310	<u>223</u>	-28%	23%
Part One Person Crimes	47	50	6%	50	41	-18%	47	<u>41</u>	-13%	22%
Total Calls For Service	7,774	10,154	31%	10,154	8,374	-18%	7,774	8,374	8%	20%
Firearm Offenses	10	8	-20%	8	9	13%	10	<u>9</u>	-10%	23%
All Domestic Violence Cases	93	98	5%	98	108	10%	93	<u>108</u>	16%	24%

NOTE: This Crime data is preliminary and subject to reclassification upon further investigation. The data above reflects the total number of offenses, it does not indicate the total number of incidents. There were incidents that did not code into either district. These are included in the Countywide Total. N/A = Not Applicable

Last UCR build date: 5/7/2018 4:56:00 PM

January 1, 2018 through May 5, 2018 compared to the same periods in 2016 and 2017

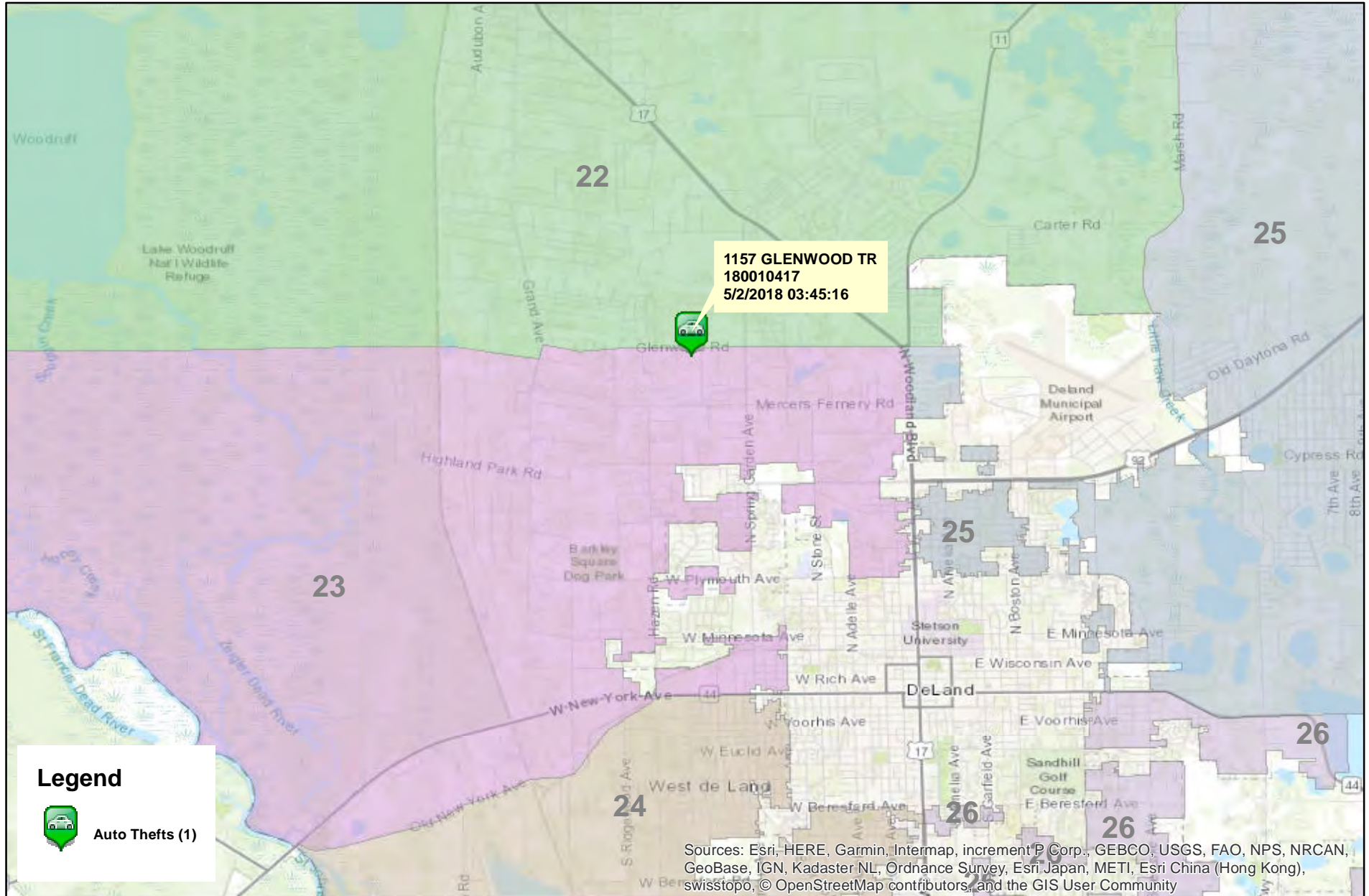
Volusia County Sheriff's Office District 2 Clearances	YTD 2016					YTD 2017					YTD 2018				
	Offense	Clrs	% Clr	Adult	Juv	Offense	Clrs	% Clr	Adult	Juv	Offense	Clrs	% Clr	Adult	Juv
Homicides	0	0	0%	0	0	1	1	100%	1	0	0	0	0%	0	0
Auto Thefts	18	5	28%	4	1	29	8	28%	3	5	14	7	50%	5	2
Total Burglaries	87	22	25%	20	2	69	17	25%	12	5	55	18	33%	15	3
Residence	64	15	23%	13	2	54	12	22%	8	4	43	15	35%	12	3
Non Residence	23	7	30%	7	0	15	5	33%	4	1	12	3	25%	3	0
Total Larcenies	205	42	20%	36	6	174	42	24%	35	7	154	46	30%	46	0
Larcenies	119	30	25%	25	5	120	32	27%	27	5	89	24	27%	24	0
Larceny Carbreak	69	8	12%	7	1	36	6	17%	4	2	40	8	20%	8	0
Larceny Shoplifting	7	4	57%	4	0	11	2	18%	2	0	18	14	78%	14	0
Larceny Bicycle	10	0	0%	0	0	7	2	29%	2	0	7	0	0%	0	0
Total Robberies	8	5	63%	4	1	12	9	75%	6	3	6	3	50%	1	2
Armed	5	2	40%	2	0	3	2	67%	2	0	2	1	50%	0	1
Strongarmed	3	3	100%	2	1	9	7	78%	4	3	4	2	50%	1	1
Total Agg. Assaults/Bat.	29	16	55%	14	2	26	20	77%	17	3	23	13	57%	13	0
Agg. Assaults/Batteries	22	10	45%	9	1	16	10	63%	8	2	16	7	44%	7	0
Agg. Domestic Assault/Batteries	7	6	86%	5	1	10	10	100%	9	1	7	6	86%	6	0
Person Shot	1	1	100%	1	0	1	1	100%	0	1	0	0	0%	0	0
Total Sexual Bat.	10	11	110%	10	1	11	11	100%	7	4	12	3	25%	2	1
Sexual Battery	5	4	80%	4	0	2	2	100%	2	0	3	0	0%	0	0
Sexual Battery Child	5	7	140%	6	1	9	9	100%	5	4	9	3	33%	2	1
Total Part One Crimes	357	101	28%	83	13	322	108	34%	81	27	264	90	34%	82	8
Part One Property Crimes	310	69	22%	60	9	272	67	25%	50	17	223	71	32%	66	5
Part One Person Crimes	47	32	68%	23	4	50	41	82%	31	10	41	19	46%	16	3

NOTE: This Crime data is preliminary and subject to reclassification upon further investigation. The data above reflects the total number of offenses, it does not indicate the total number of incidents.

Last UCR build date: 5/7/2018 4:56:00 PM

District 2 Auto Thefts

04/08/2018 thru 05/05/2018



Prepared by: VC Crime Center
Crime Intelligence Analyst
Volusia County Sheriff's Office
Printed On: 5/8/2018

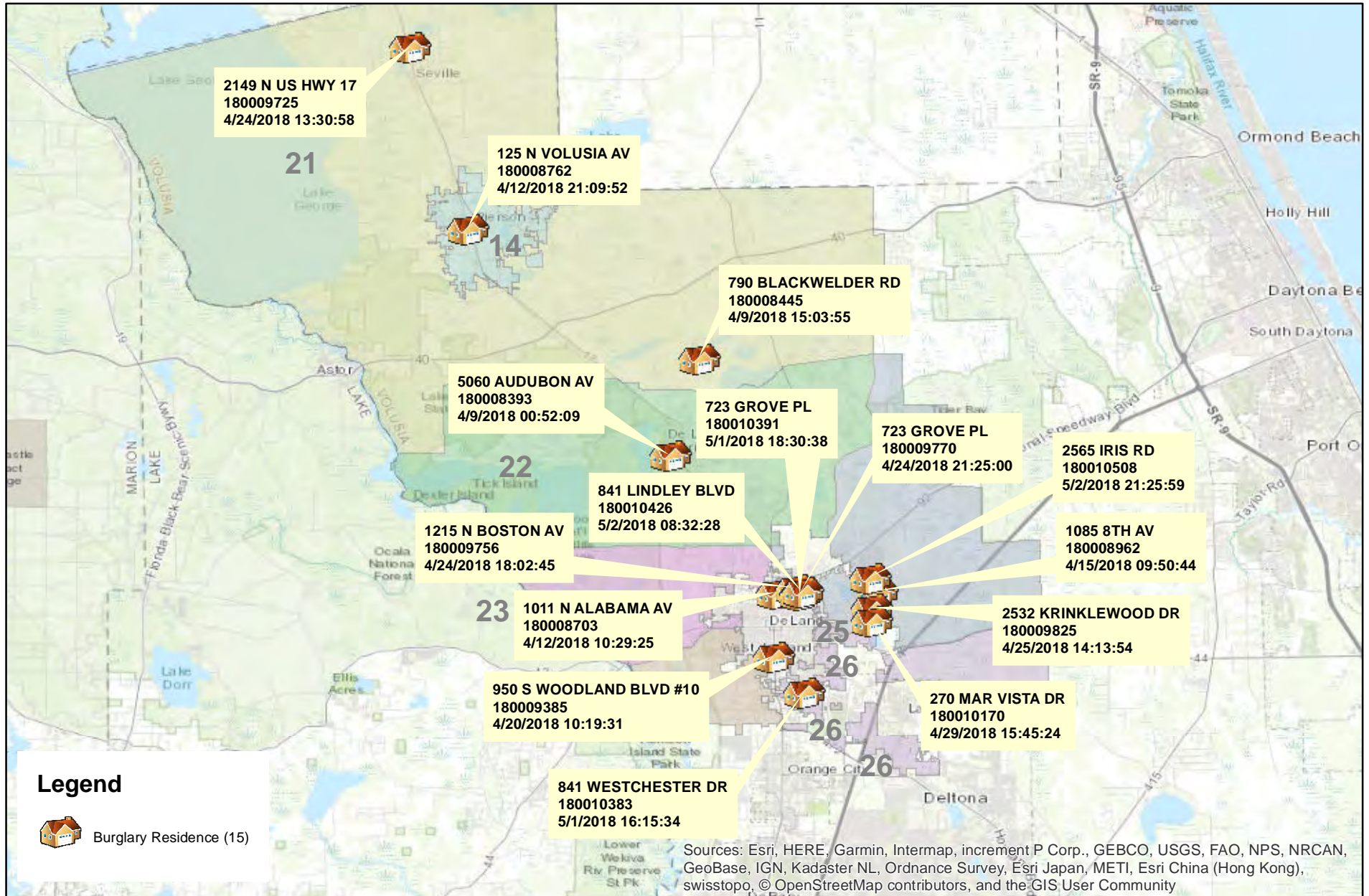
0 0.5 1 2 Miles
* Map reflects total number of Incidents and not total number of victims



This is not a legal document.
due to address incompatibilities, some incidents may not be represented and the information on this map should not be viewed as the legal representation of property boundaries, roads, facilities. etc.

District 2 Burglaries

04/08/2018 thru 05/05/2018



Prepared by: VC Crime Center
 Crime Intelligence Analyst
 Volusia County Sheriff's Office
 Printed On: 5/8/2018

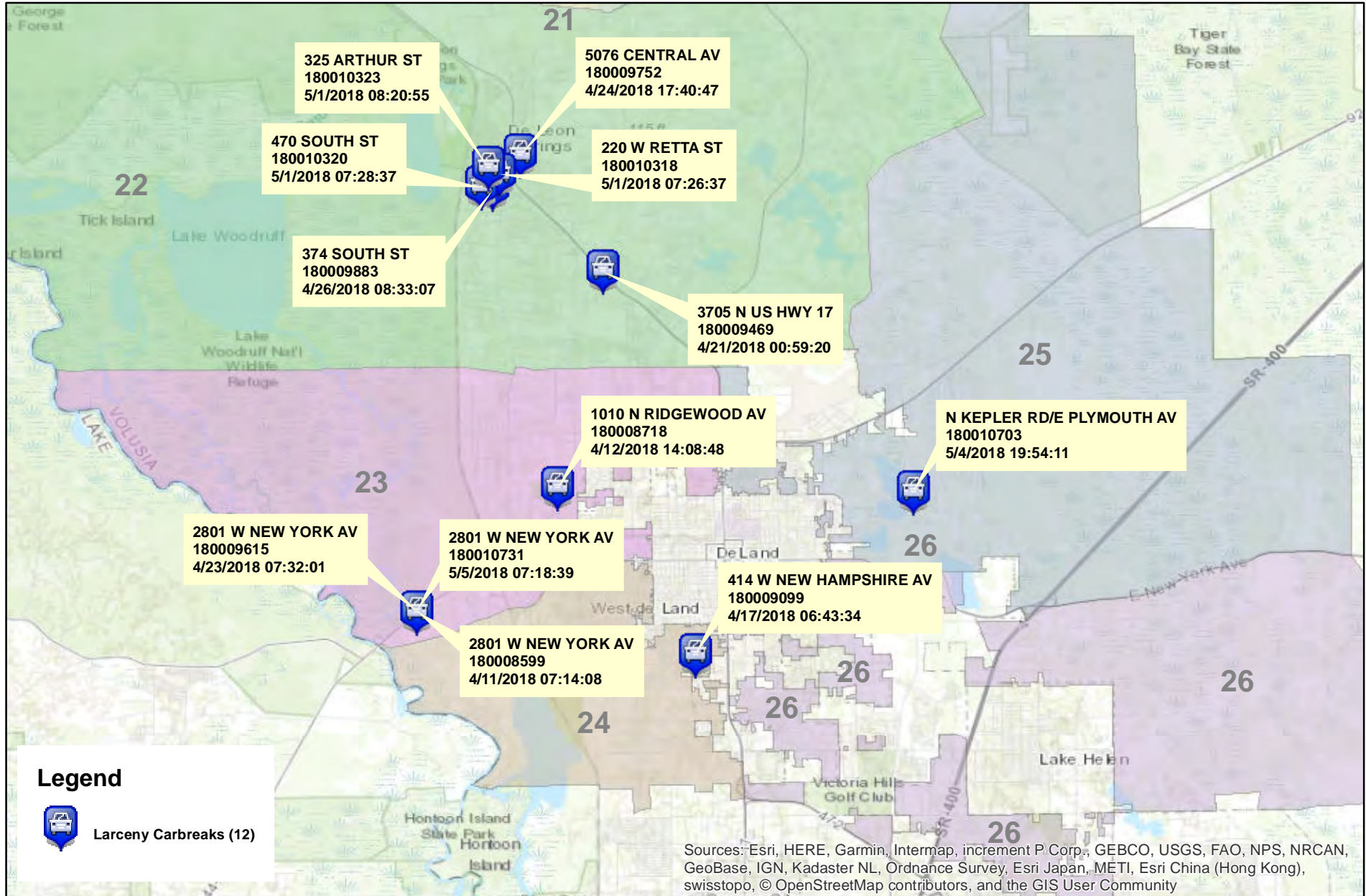


* Map reflects total number of Incidents and not total number of victims

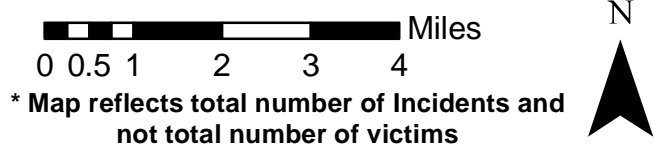


This is not a legal document. due to address incompatibilities, some incidents may not be represented and the information on this map should not be viewed as the legal representation of property boundaries, roads, facilities. etc.

District 2 Larceny Carbreaks 04/08/2018 thru 05/05/2018



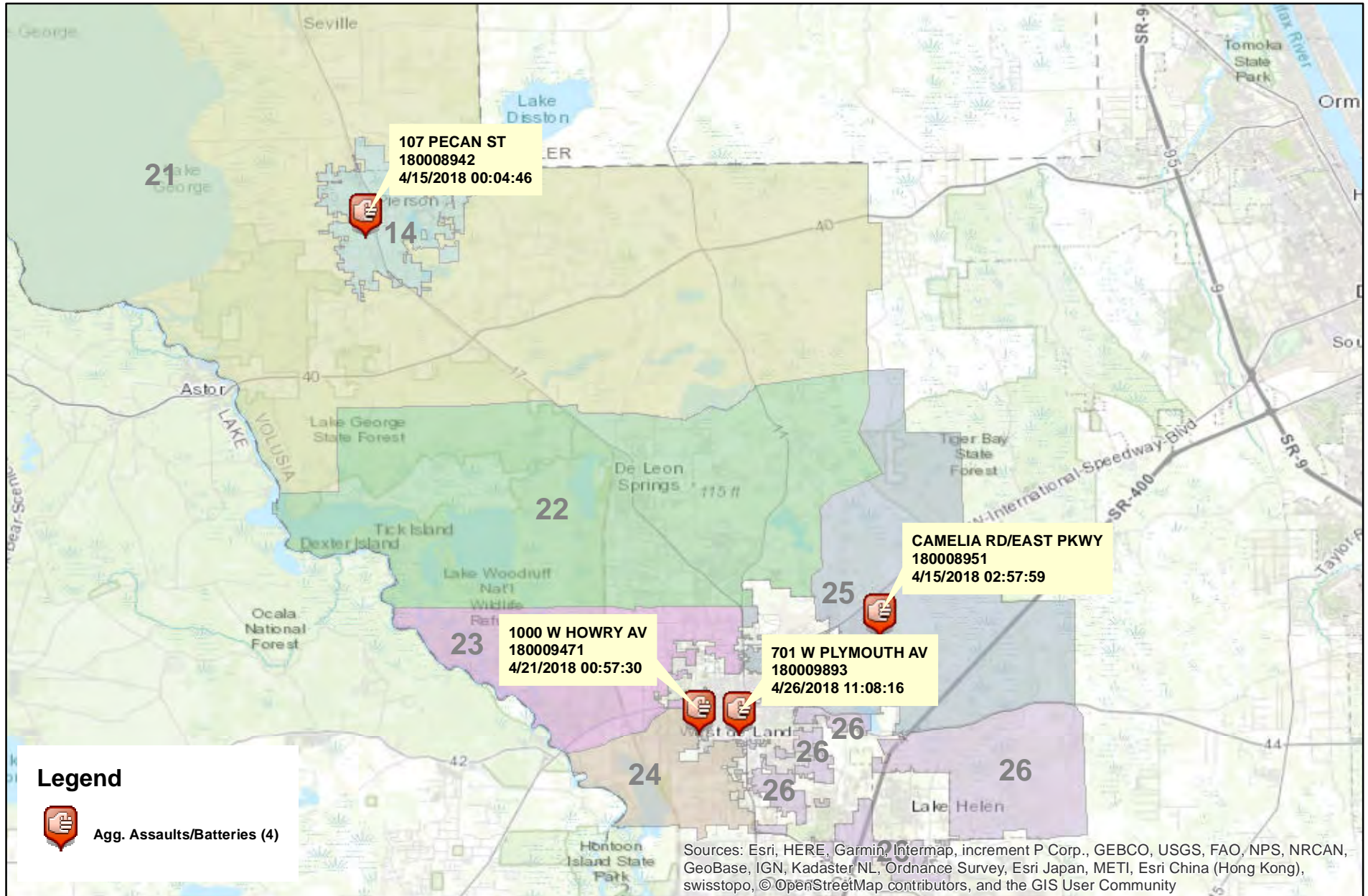
Prepared by: VC Crime Center
 Crime Intelligence Analyst
 Volusia County Sheriff's Office
 Printed On: 5/8/2018



This is not a legal document.
 due to address incompatibilities, some
 incidents may not be represented and
 the information on this map should not be
 viewed as the legal representation of
 property boundaries, roads, facilities. etc.

District 2 Aggravated Assaults and Batteries

04/08/2018 thru 05/05/2018



Prepared by: VC Crime Center
 Crime Intelligence Analyst
 Volusia County Sheriff's Office
 Printed On: 5/8/2018

Miles
 0.51 2 3 4 5

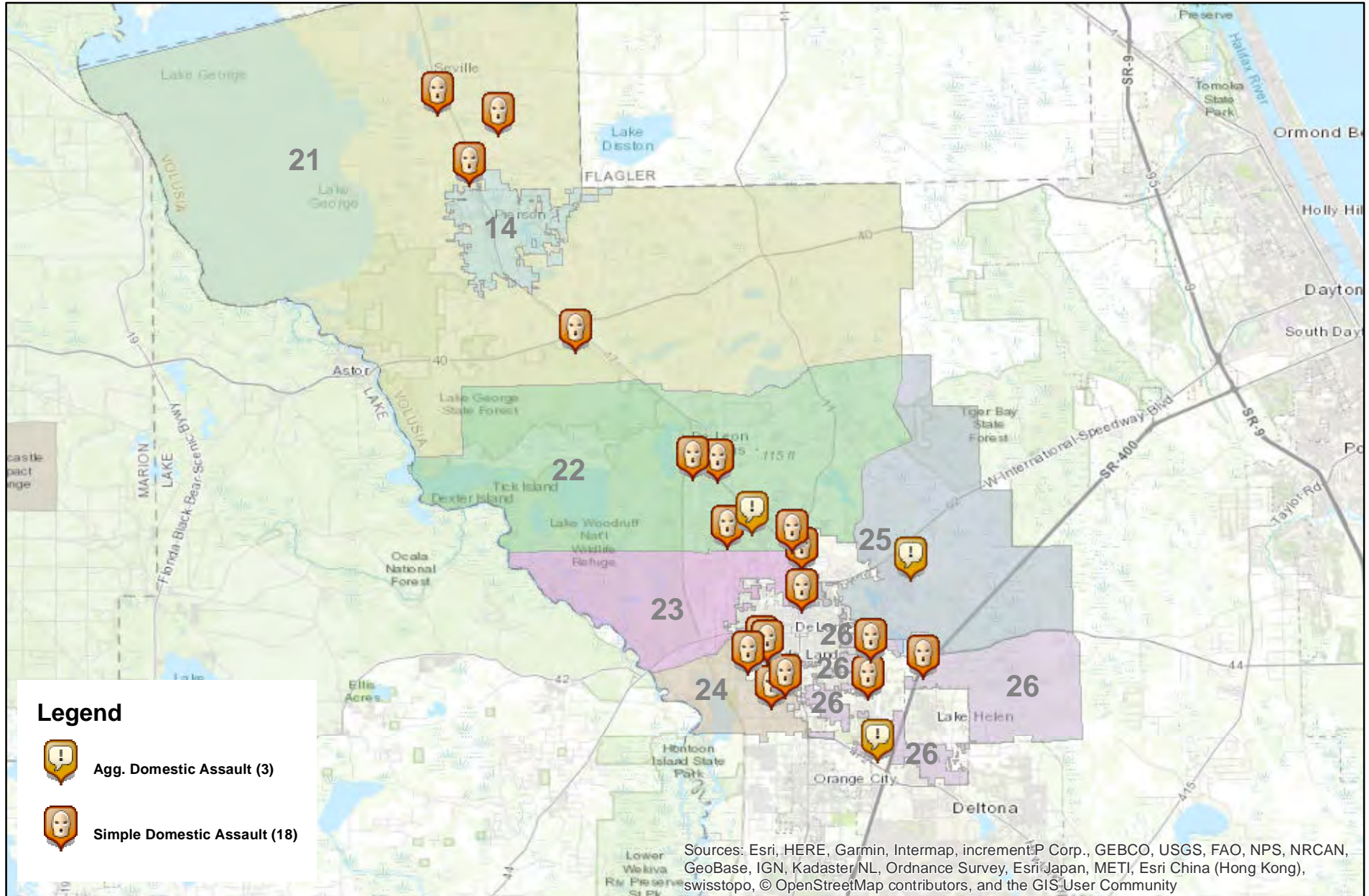
* Map reflects total number of Incidents and not total number of victims



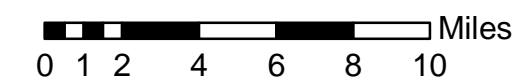
This is not a legal document. due to address incompatibilities, some incidents may not be represented and the information on this map should not be viewed as the legal representation of property boundaries, roads, facilities. etc.

District 2 Domestic Assaults and Batteries

04/08/2018 thru 05/05/2018



Prepared by: VC Crime Center
 Crime Intelligence Analyst
 Volusia County Sheriff's Office
 Printed On: 5/8/2018

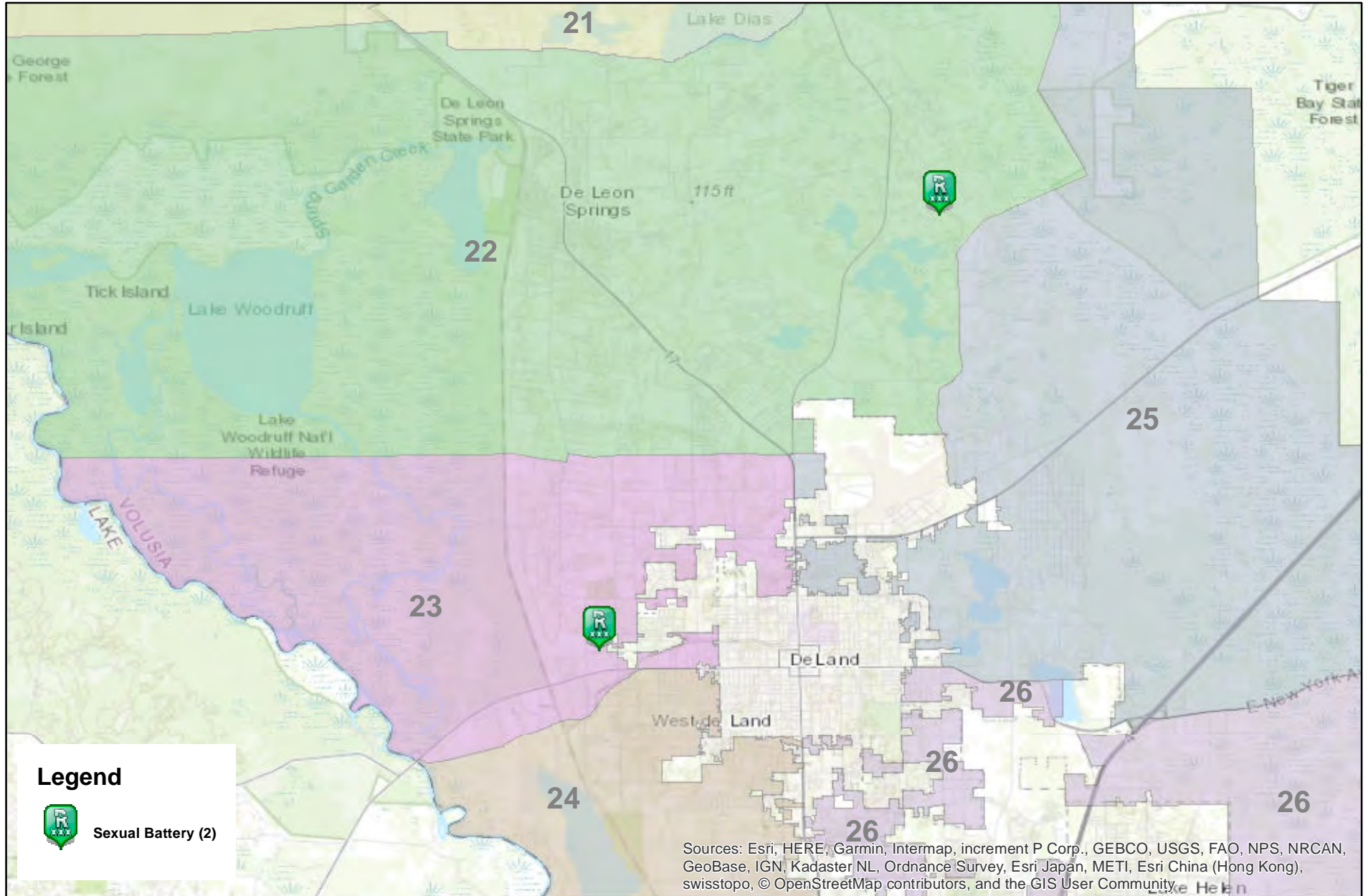


* Map reflects total number of incidents and not total number of victims



This is not a legal document. due to address incompatibilities, some incidents may not be represented and the information on this map should not be viewed as the legal representation of property boundaries, roads, facilities. etc.

District 2 Sexual Batteries 04/08/2018 thru 05/05/2018



Prepared by: VC Crime Center
Crime Intelligence Analyst
Volusia County Sheriff's Office
Printed On: 5/8/2018

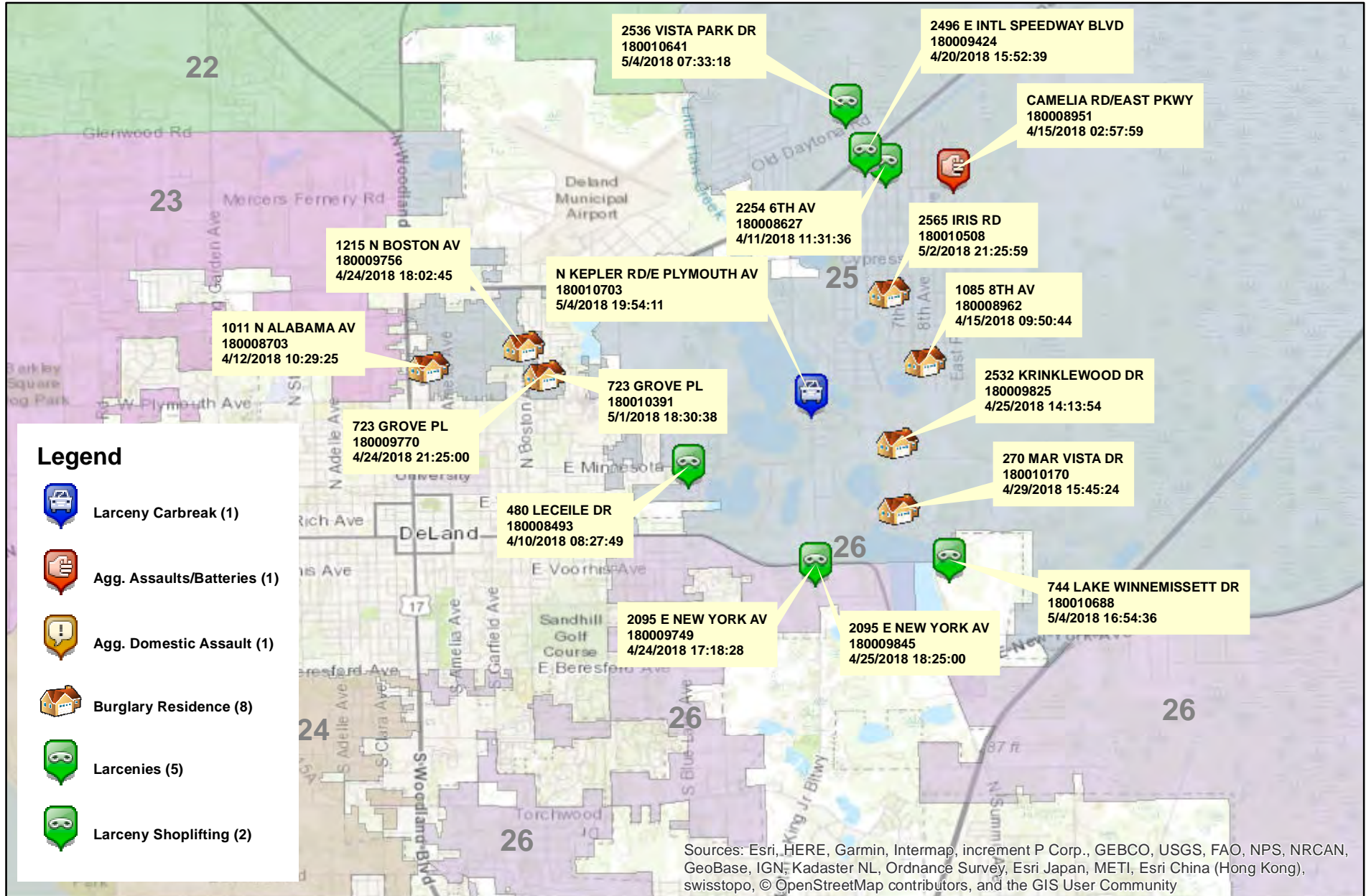
0 0.5 1 2 3 4 Miles
* Map reflects total number of Incidents and
not total number of victims



This is not a legal document.
due to address incompatibilities, some
incidents may not be represented and
the information on this map should not be
viewed as the legal representation of
property boundaries, roads, facilities. etc.

District 2 Hot Zone 25

04/08/2018 thru 05/05/2018



Prepared by: VC Crime Center
 Crime Intelligence Analyst
 Volusia County Sheriff's Office
 Printed On: 5/8/2018



* Map reflects total number of Incidents and not total number of victims



This is not a legal document. due to address incompatibilities, some incidents may not be represented and the information on this map should not be viewed as the legal representation of property boundaries, roads, facilities. etc.

District 2 - Part 1 Crimes by Zone 04/08/2018 through 05/05/2018

Volusia County Sheriff's Office	Total	14	21	22	23	24	25	26	CT
Total	<u>67</u>	<u>2</u>	<u>2</u>	<u>16</u>	<u>7</u>	<u>10</u>	<u>18</u>	<u>10</u>	<u>2</u>
Aggravated Assaults	<u>7</u>	<u>1</u>	<u>0</u>	<u>1</u>	<u>0</u>	<u>1</u>	<u>2</u>	<u>1</u>	<u>1</u>
Auto Thefts	<u>1</u>	<u>0</u>	<u>0</u>	<u>1</u>	<u>0</u>	<u>0</u>	<u>0</u>	<u>0</u>	<u>0</u>
Burglary Non-Residence	<u>0</u>	<u>0</u>	<u>0</u>	<u>0</u>	<u>0</u>	<u>0</u>	<u>0</u>	<u>0</u>	<u>0</u>
Burglary Residence	<u>15</u>	<u>1</u>	<u>1</u>	<u>2</u>	<u>0</u>	<u>1</u>	<u>8</u>	<u>1</u>	<u>1</u>
Homicide	<u>0</u>	<u>0</u>	<u>0</u>	<u>0</u>	<u>0</u>	<u>0</u>	<u>0</u>	<u>0</u>	<u>0</u>
Larceny All Other	<u>20</u>	<u>0</u>	<u>1</u>	<u>5</u>	<u>2</u>	<u>6</u>	<u>5</u>	<u>1</u>	<u>0</u>
Larceny Carbreak	<u>12</u>	<u>0</u>	<u>0</u>	<u>6</u>	<u>4</u>	<u>1</u>	<u>1</u>	<u>0</u>	<u>0</u>
Larceny Shoplifting	<u>10</u>	<u>0</u>	<u>0</u>	<u>0</u>	<u>0</u>	<u>1</u>	<u>2</u>	<u>7</u>	<u>0</u>
Robbery Armed	<u>0</u>	<u>0</u>	<u>0</u>	<u>0</u>	<u>0</u>	<u>0</u>	<u>0</u>	<u>0</u>	<u>0</u>
Robbery Strongarmed	<u>0</u>	<u>0</u>	<u>0</u>	<u>0</u>	<u>0</u>	<u>0</u>	<u>0</u>	<u>0</u>	<u>0</u>
Sexual Battery	<u>2</u>	<u>0</u>	<u>0</u>	<u>1</u>	<u>1</u>	<u>0</u>	<u>0</u>	<u>0</u>	<u>0</u>

*The Aggravated Assault, Auto Theft,& Sexual Battery statistics reflect the total number of incidents, it does not indicate the total number of victims or vehicles.

The Highlighted numbers indicate zones with higher levels of activity.

Last UCR build date: 5/7/2018 4:56:00 PM

COMPSTAT REPORT

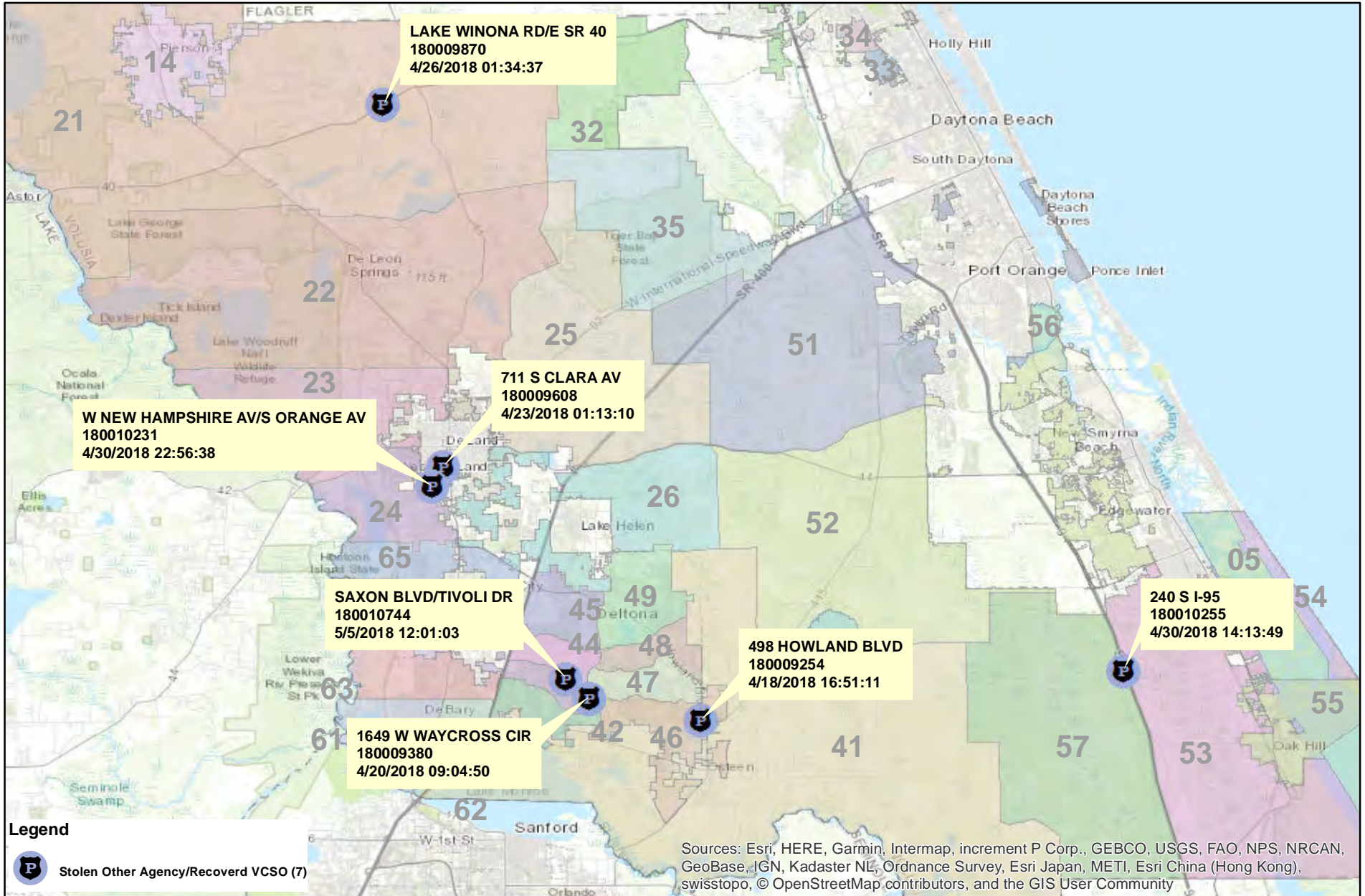


INVESTIGATIVE SERVICES SECTION

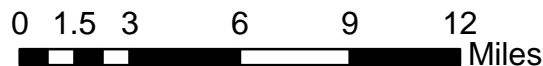
Period 18-5: April 08, 2018 thru May 05, 2018

Captain Brian Henderson

Agencywide Auto Recoveries 04/08/2018 thru 05/05/2018



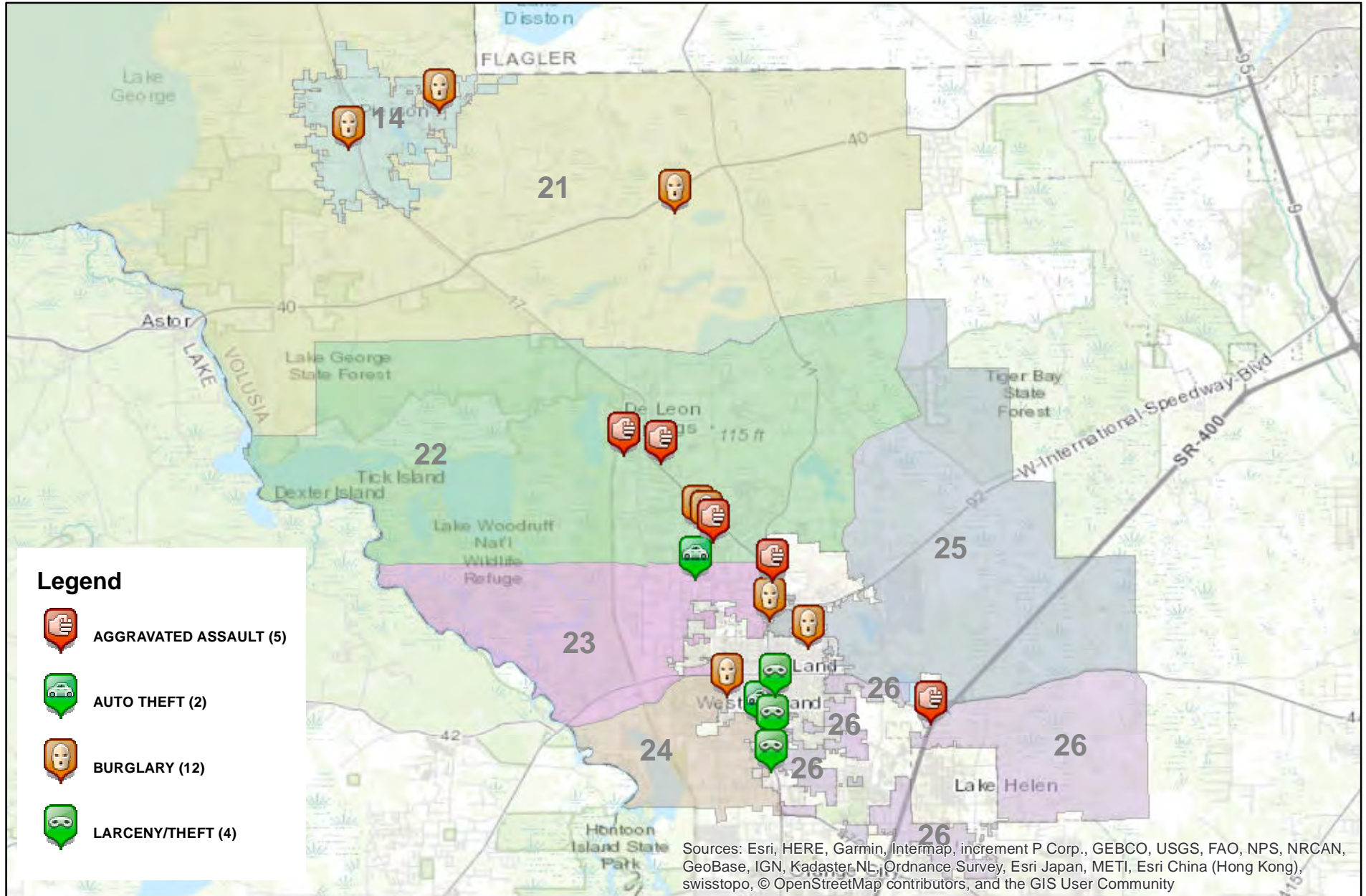
Prepared by: VC Crime Center
Crime Intelligence Analyst
Volusia County Sheriff's Office
Printed On: 5/8/2018



This is not a legal document.
Due to address incompatibilities, some incidents may not be represented and the information on this map should not be viewed as the legal representation of property boundaries, roads, facilities, etc.

District 2 Part I Arrests by Location

04/08/2018 thru 05/05/2018



Prepared by: VC Crime Center
 Crime Intelligence Analyst
 Volusia County Sheriff's Office
 Printed On: 5/8/2018

00.51 2 3 4 5 Miles
 * Map reflects total number of Incidents and not total number of victims



This is not a legal document. due to address incompatibilities, some incidents may not be represented and the information on this map should not be viewed as the legal representation of property boundaries, roads, facilities. etc.

COMPSTAT REPORT



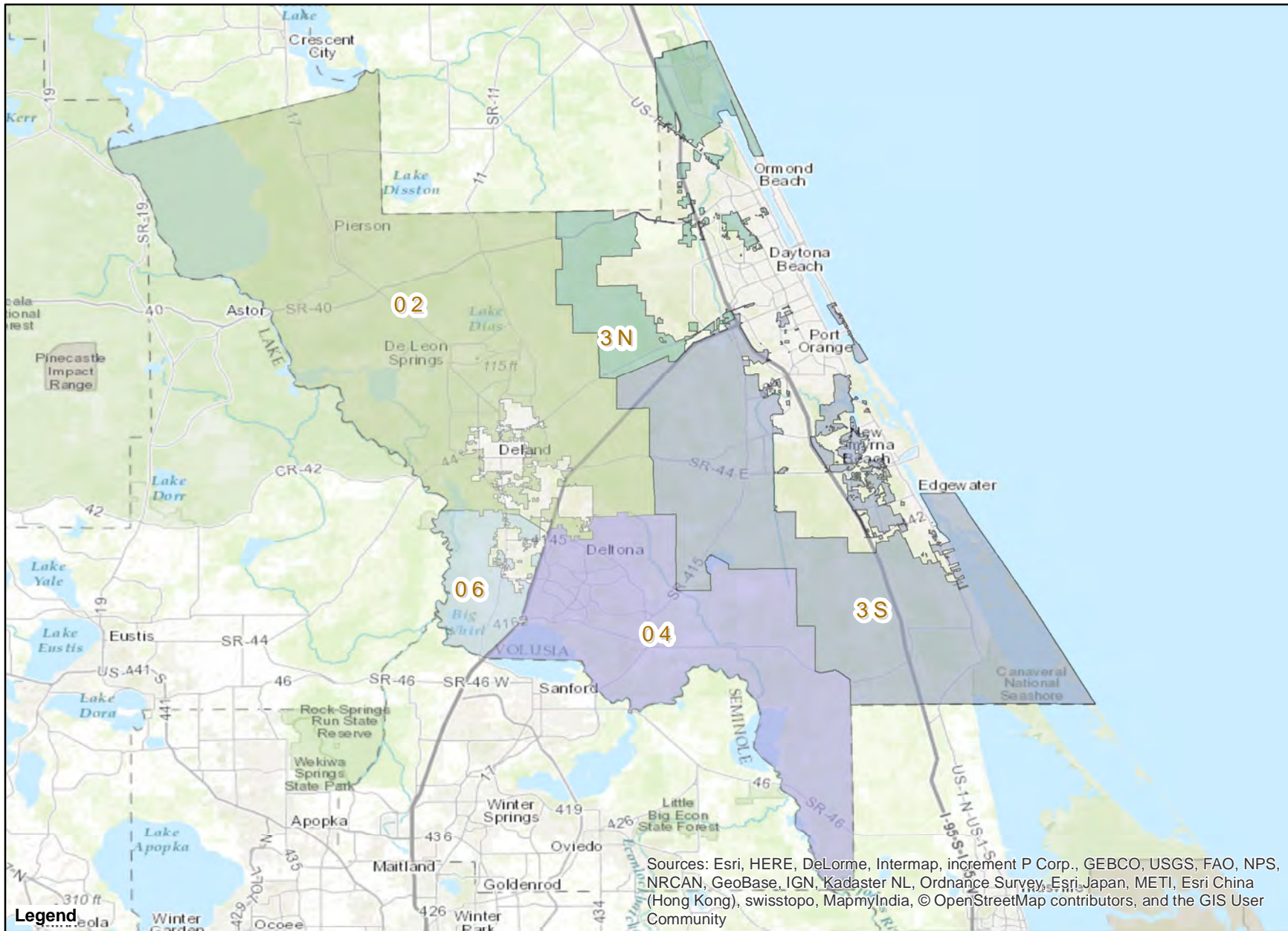
EAST VOLUSIA

Period 18-5: April 08, 2018 thru May 05, 2018

Sheriff Michael J. Chitwood

Chief Deputy John W. Creamer

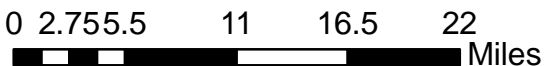
Volusia County Sheriff's Office Districts



Sources: Esri, HERE, DeLorme, Intermap, increment P Corp., GEBCO, USGS, FAO, NPS, NRCAN, GeoBase, IGN, Kadaster NL, Ordnance Survey, Esri Japan, METI, Esri China (Hong Kong), swisstopo, MapmyIndia, © OpenStreetMap contributors, and the GIS User Community



Prepared by: Patrick Harding
 Crime Intelligence Analyst
 Volusia County Sheriff's Office
 Printed On: 5/10/2017



This is not a legal document.
 Due to address incompatibilities, some incidents may not be represented and the information on this map should not be viewed as the legal representation of property boundaries, roads, facilities, etc.

COMPSTAT REPORT



CRIME STATISTICS - DISTRICT 3 NORTH

Period 18-5: April 08, 2018 thru May 05, 2018

Captain Shane Summers

COMPSTAT STATISTICAL CRIME COMPARISON TO PREVIOUS 28 DAY PERIODS

District 3 North	1/14/2018	4/8/2018		2/11/2018	4/8/2018		3/11/2018	4/8/2018		3 Periods
Volusia County Sheriff's Office	2/10/2018	5/5/2018		3/10/2018	5/5/2018		4/7/2018	5/5/2018		Average %
VCSO Offense Data	Current - 3	Current (28d)	% Change	Current -2	Current (28d)	% Change	Current - 1	Current (28d)	% Change	Change
Homicides	0	0	0%	0	0	0%	0	<u>0</u>	0%	0%
Auto Thefts	1	3	200%	4	3	-25%	3	<u>3</u>	0%	58%
Total Burglaries	9	5	-44%	6	5	-17%	4	5	25%	-12%
Residence	5	5	0%	4	5	25%	4	<u>5</u>	25%	17%
Non Residence	4	0	-100%	2	0	-100%	0	<u>0</u>	0%	-67%
Total Larcenies	30	12	-60%	21	12	-43%	12	12	0%	-34%
Larcenies	12	8	-33%	10	8	-20%	5	<u>8</u>	60%	2%
Larceny Carbreak	9	2	-78%	5	2	-60%	4	<u>2</u>	-50%	-63%
Larceny Shoplifting	8	2	-75%	5	2	-60%	2	<u>2</u>	0%	-45%
Larceny Bicycle	1	0	-100%	1	0	-100%	1	<u>0</u>	-100%	-100%
Total Robberies	0	2	N/A	2	2	0%	1	2	100%	33%
Armed	0	2	N/A	0	2	N/A	0	<u>2</u>	N/A	0%
Strongarmed	0	0	0%	2	0	-100%	1	<u>0</u>	-100%	-67%
Total Agg. Assaults/Bat.	4	8	100%	1	8	700%	3	8	167%	322%
Agg. Assaults/Batteries	3	6	100%	1	6	500%	0	<u>6</u>	N/A	200%
Agg. Domestic Assault/Batteries	1	2	100%	0	2	N/A	3	<u>2</u>	-33%	22%
Person Shot	0	0	0%	0	0	0%	1	<u>0</u>	-100%	-33%
Total Sexual Bat.	0	1	N/A	5	1	-80%	0	1	N/A	-27%
Sexual Battery	0	0	0%	2	0	-100%	0	<u>0</u>	0%	-33%
Sexual Battery Child	0	1	N/A	3	1	-67%	0	<u>1</u>	N/A	-22%
Total Part One Crimes	44	31	-30%	39	31	-21%	23	31	35%	-5%
Part One Property Crimes	40	20	-50%	31	20	-35%	19	<u>20</u>	5%	-27%
Part One Person Crimes	4	11	175%	8	11	38%	4	<u>11</u>	175%	129%
Total Calls For Service	1,087	1,224	13%	1,142	1,224	7%	1,309	1,224	-6%	4%
Firearm Offenses	1	3	200%	1	3	200%	0	<u>3</u>	N/A	133%
All Domestic Violence Cases	10	5	-50%	14	5	-64%	16	<u>5</u>	-69%	-61%

NOTE: This Crime data is preliminary and subject to reclassification upon further investigation. The data above reflects the total number of offenses, it does not indicate the total number of incidents. N/A = Not Applicable

Last UCR build date: 5/7/2018 4:56:00 PM

January 1, 2018 through May 5, 2018 compared to the same periods in 2016 and 2017

Volusia County Sheriff's Office	YTD	YTD	2016-2017	YTD	YTD	2017-2018	YTD	YTD	2016-2018	% OF
District 3 North	2016	2017	% Change	2017	2018	%Change	2016	2018	%Change	COUNTYWIDE
Homicides	0	0	0%	0	0	0%	0	<u>0</u>	0%	0%
Auto Thefts	10	13	30%	13	11	-15%	10	<u>11</u>	10%	14%
Total Burglaries	44	28	-36%	28	26	-7%	44	26	-41%	12%
Residence	39	24	-38%	24	20	-17%	39	<u>20</u>	-49%	11%
Non Residence	5	4	-20%	4	6	50%	5	<u>6</u>	20%	16%
Total Larcenies	147	125	-15%	125	85	-32%	147	85	-42%	12%
Larcenies	78	81	4%	81	42	-48%	78	<u>42</u>	-46%	12%
Larceny Carbreak	59	30	-49%	30	21	-30%	59	<u>21</u>	-64%	10%
Larceny Shoplifting	6	11	83%	11	18	64%	6	<u>18</u>	200%	21%
Larceny Bicycle	4	3	-25%	3	4	33%	4	<u>4</u>	0%	10%
Total Robberies	3	4	33%	4	5	25%	3	5	67%	14%
Armed	1	2	100%	2	2	0%	1	<u>2</u>	100%	13%
Strongarmed	2	2	0%	2	3	50%	2	<u>3</u>	50%	15%
Total Agg. Assaults/Bat.	26	24	-8%	24	16	-33%	26	16	-38%	N/A
Agg. Assaults/Batteries	19	13	-32%	13	10	-23%	19	<u>10</u>	-47%	18%
Agg. Domestic Assault/Batteries	7	11	57%	11	6	-45%	7	<u>6</u>	-14%	13%
Person Shot	1	1	0%	1	1	0%	1	<u>1</u>	0%	33%
Total Sexual Bat.	6	8	33%	8	6	-25%	6	6	0%	14%
Sexual Battery	3	4	33%	4	2	-50%	3	<u>2</u>	-33%	22%
Sexual Battery Child	3	4	33%	4	4	0%	3	<u>4</u>	33%	12%
Total Part One Crimes	236	202	-14%	202	149	-26%	236	149	-37%	13%
Part One Property Crimes	201	166	-17%	166	122	-27%	201	<u>122</u>	-39%	12%
Part One Person Crimes	35	36	3%	36	27	-25%	35	<u>27</u>	-23%	15%
Total Calls For Service	6,190	6,830	10%	6,830	5,396	-21%	6,190	5,396	-13%	13%
Firearm Offenses	4	9	125%	9	5	-44%	4	<u>5</u>	25%	13%
All Domestic Violence Cases	78	66	-15%	66	45	-32%	78	<u>45</u>	-42%	10%

NOTE: This Crime data is preliminary and subject to reclassification upon further investigation. The data above reflects the total number of offenses, it does not indicate the total number of incidents. There were incidents that did not code into either district. These are included in the Countywide Total. N/A = Not Applicable

Last UCR build date: 5/7/2018 4:56:00 PM

January 1, 2018 through May 5, 2018 compared to the same periods in 2016 and 2017

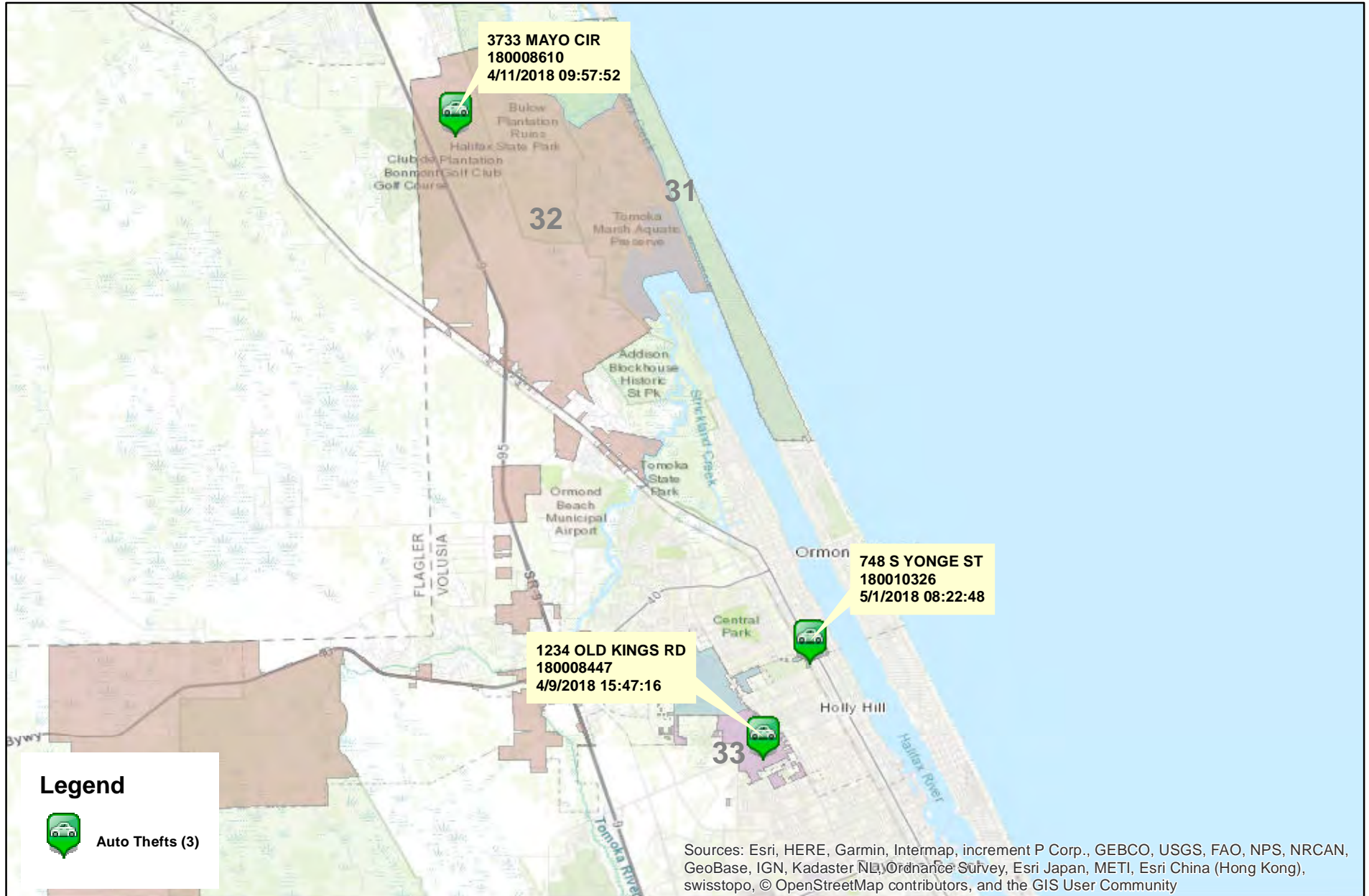
Volusia County Sheriff's Office District 3 North Clearances	YTD 2016					YTD 2017					YTD 2018				
	Offense	Clrs	% Clr	Adult	Juv	Offense	Clrs	% Clr	Adult	Juv	Offense	Clrs	% Clr	Adult	Juv
Homicides	0	0	0%	0	0	0	0	0%	0	0	0	0	0%	0	0
Auto Thefts	10	2	20%	2	0	13	4	31%	4	0	11	2	18%	1	1
Total Burglaries	44	12	27%	10	2	28	8	29%	8	0	26	8	31%	6	2
Residence	39	12	31%	10	2	24	6	25%	6	0	20	6	30%	5	1
Non Residence	5	0	0%	0	0	4	2	50%	2	0	6	2	33%	1	1
Total Larcenies	147	30	20%	30	0	125	34	27%	32	2	85	19	22%	16	3
Larcenies	78	21	27%	21	0	81	20	25%	20	0	42	8	19%	6	2
Larceny Carbreak	59	4	7%	4	0	30	6	20%	4	2	21	4	19%	3	1
Larceny Shoplifting	6	4	67%	4	0	11	8	73%	8	0	18	5	28%	5	0
Larceny Bicycle	4	1	25%	1	0	3	0	0%	0	0	4	2	50%	2	0
Total Robberies	3	3	100%	3	0	4	2	50%	2	0	5	5	100%	5	0
Armed	1	1	100%	1	0	2	0	0%	0	0	2	2	100%	2	0
Strongarmed	2	2	100%	2	0	2	2	100%	2	0	3	3	100%	3	0
Total Agg. Assaults/Bat.	26	19	73%	19	0	24	20	83%	20	0	16	10	63%	9	1
Agg. Assaults/Batteries	19	14	74%	14	0	13	11	85%	11	0	10	4	40%	3	1
Agg. Domestic Assault/Batteries	7	5	71%	5	0	11	9	82%	9	0	6	6	100%	6	0
Person Shot	1	0	0%	0	0	1	0	0%	0	0	1	1	100%	1	0
Total Sexual Bat.	6	3	50%	3	0	8	3	38%	3	0	6	2	33%	2	0
Sexual Battery	3	1	33%	1	0	4	0	0%	0	0	2	2	100%	2	0
Sexual Battery Child	3	2	67%	2	0	4	3	75%	3	0	4	0	0%	0	0
Total Part One Crimes	236	69	29%	65	2	202	71	35%	69	2	149	46	31%	39	7
Part One Property Crimes	201	44	22%	42	2	166	46	28%	44	2	122	29	24%	23	6
Part One Person Crimes	35	25	71%	23	0	36	25	69%	25	0	27	17	63%	16	1

NOTE: This Crime data is preliminary and subject to reclassification upon further investigation. The data above reflects the total number of offenses, it does not indicate the total number of incidents.

Last UCR build date: 5/7/2018 4:56:00 PM

District 3 North Auto Thefts

04/08/2018 thru 05/05/2018



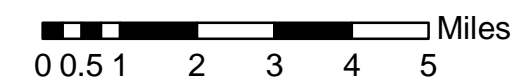
Legend



Sources: Esri, HERE, Garmin, Intermap, increment P Corp., GEBCO, USGS, FAO, NPS, NRCAN, GeoBase, IGN, Kadaster NL, Ordnance Survey, Esri Japan, METI, Esri China (Hong Kong), swisstopo, © OpenStreetMap contributors, and the GIS User Community



Prepared by: VC Crime Center
 Crime Intelligence Analyst
 Volusia County Sheriff's Office
 Printed On: 5/8/2018



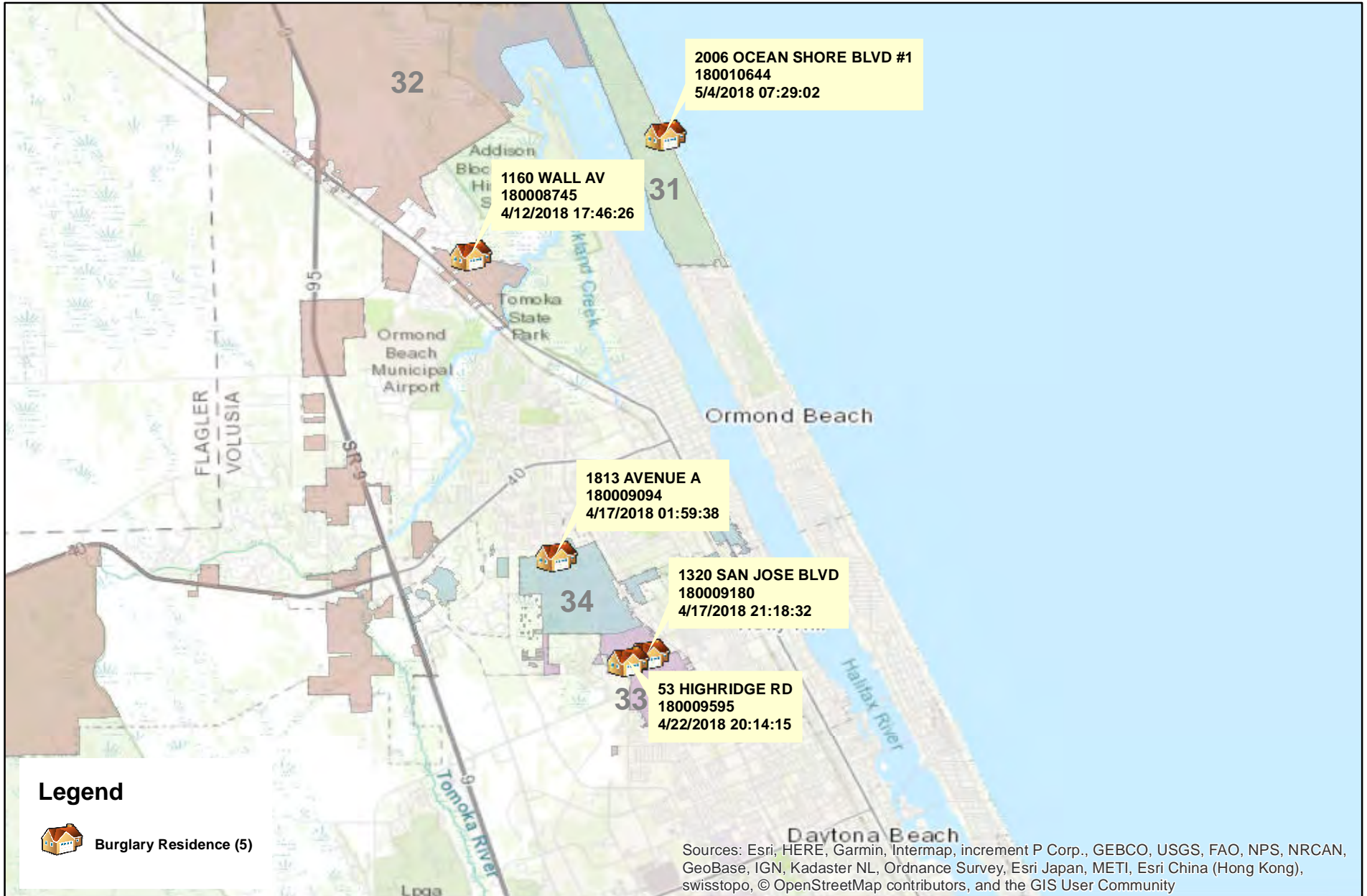
* Map reflects total number of incidents and not total number of victims



This is not a legal document.
 due to address incompatibilities, some incidents may not be represented and the information on this map should not be viewed as the legal representation of property boundaries, roads, facilities. etc.

District 3 North Burglaries

04/08/2018 thru 05/05/2018



Prepared by: VC Crime Center
 Crime Intelligence Analyst
 Volusia County Sheriff's Office
 Printed On: 5/8/2018

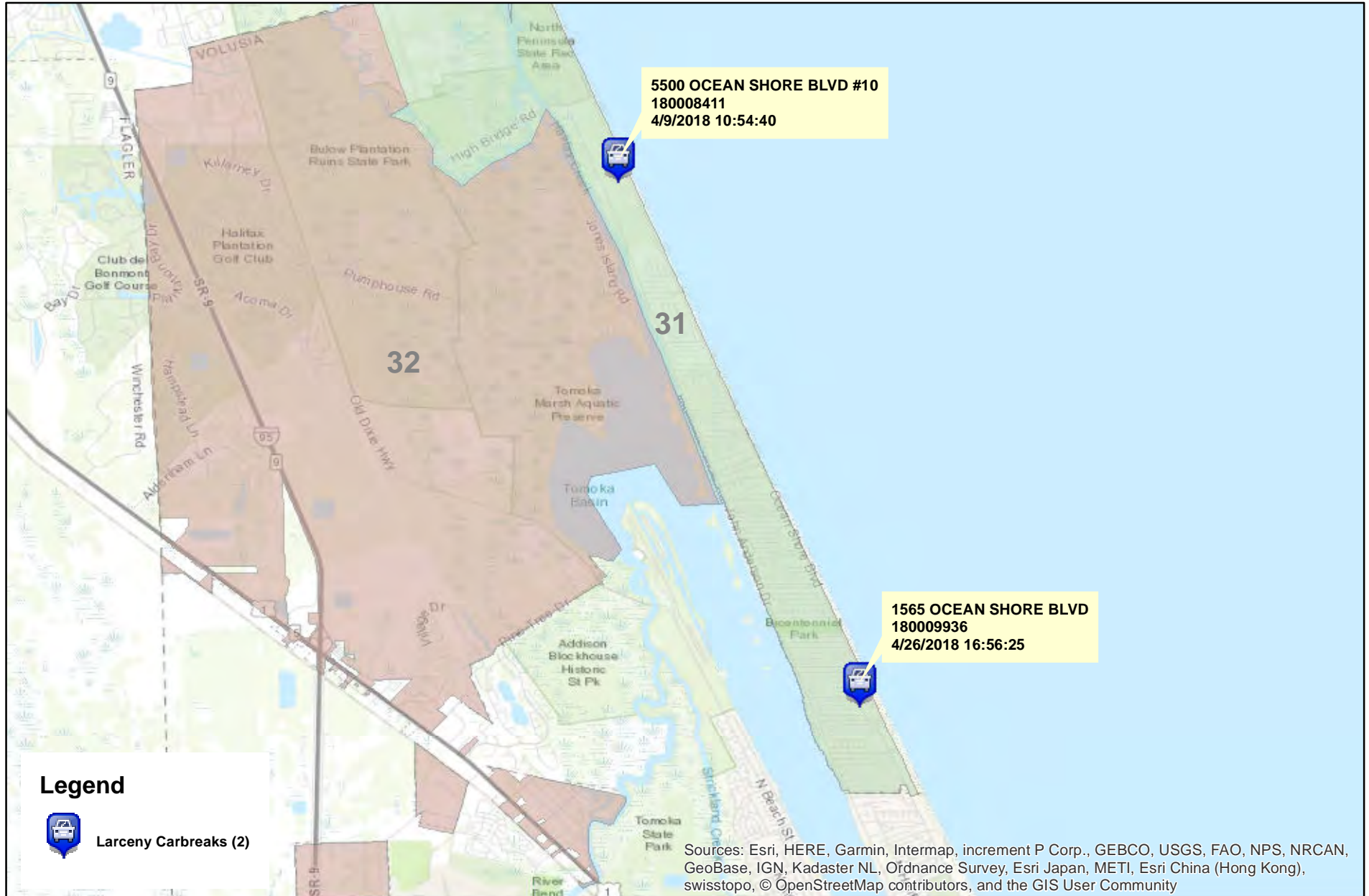
0 0.5 1 2 3 4 Miles
 * Map reflects total number of Incidents and not total number of victims



This is not a legal document. due to address incompatibilities, some incidents may not be represented and the information on this map should not be viewed as the legal representation of property boundaries, roads, facilities. etc.

District 3 North Larceny Carbreaks

04/08/2018 thru 05/05/2018



Prepared by: VC Crime Center
Crime Intelligence Analyst
Volusia County Sheriff's Office
Printed On: 5/8/2018

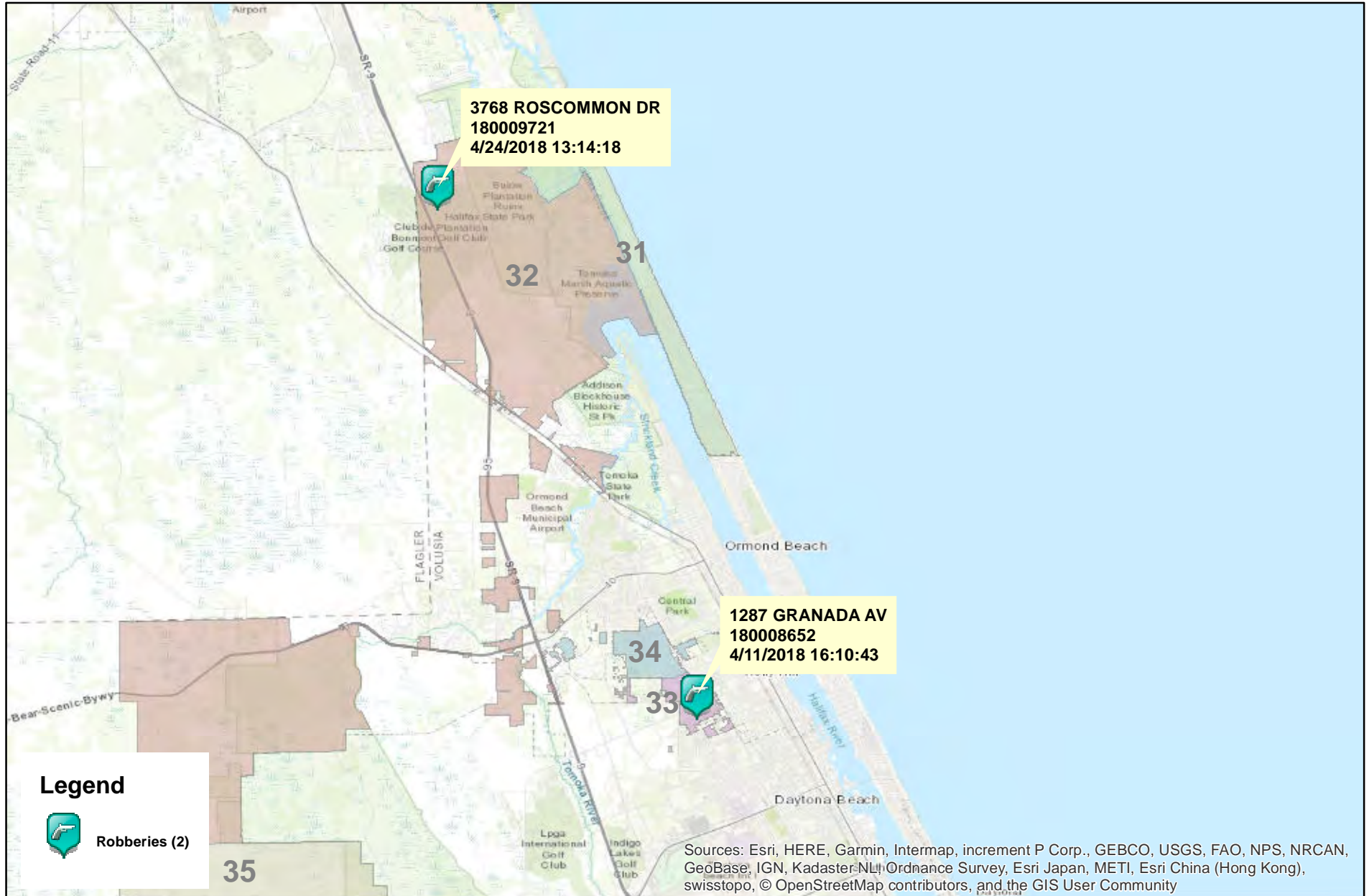
0 0.5 1 2 Miles
* Map reflects total number of Incidents and
not total number of victims



This is not a legal document.
due to address incompatibilities, some
incidents may not be represented and
the information on this map should not be
viewed as the legal representation of
property boundaries, roads, facilities. etc.

District 3 North Robberies

04/08/2018 thru 05/05/2018



Prepared by: VC Crime Center
 Crime Intelligence Analyst
 Volusia County Sheriff's Office
 Printed On: 5/8/2018

00.51 2 3 4 5 Miles
 * Map reflects total number of Incidents and not total number of victims



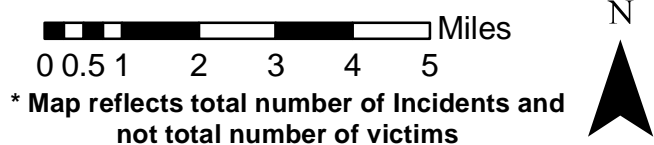
This is not a legal document. due to address incompatibilities, some incidents may not be represented and the information on this map should not be viewed as the legal representation of property boundaries, roads, facilities. etc.

District 3 North Aggravated Assaults and Batteries

04/08/2018 thru 05/05/2018



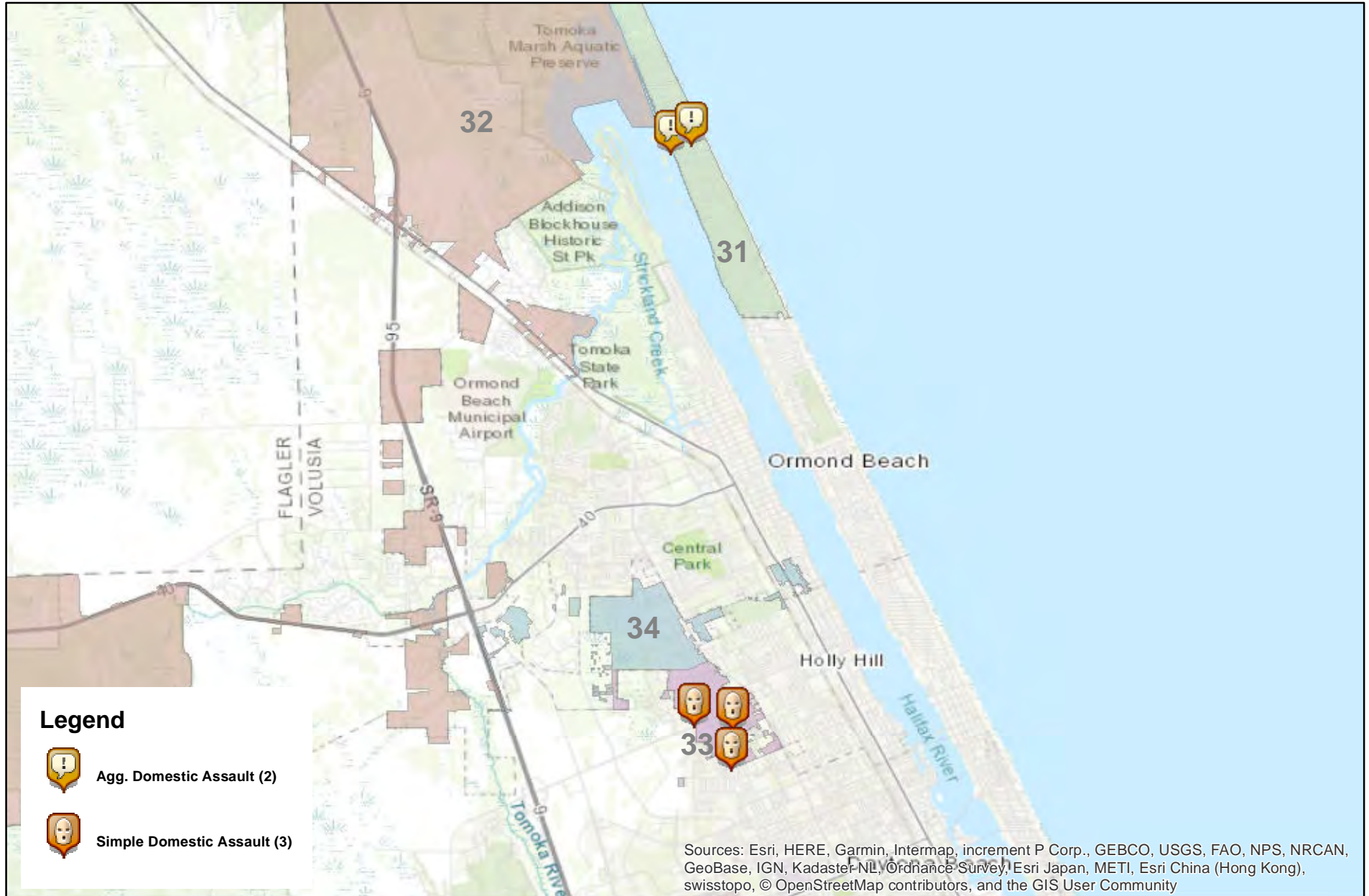
Prepared by: VC Crime Center
 Crime Intelligence Analyst
 Volusia County Sheriff's Office
 Printed On: 5/8/2018



This is not a legal document. due to address incompatibilities, some incidents may not be represented and the information on this map should not be viewed as the legal representation of property boundaries, roads, facilities. etc.

District 3 North Domestic Assaults and Batteries

04/08/2018 thru 05/05/2018



Prepared by: VC Crime Center
Crime Intelligence Analyst
Volusia County Sheriff's Office
Printed On: 5/8/2018

0 0.5 1 2 3 4 Miles

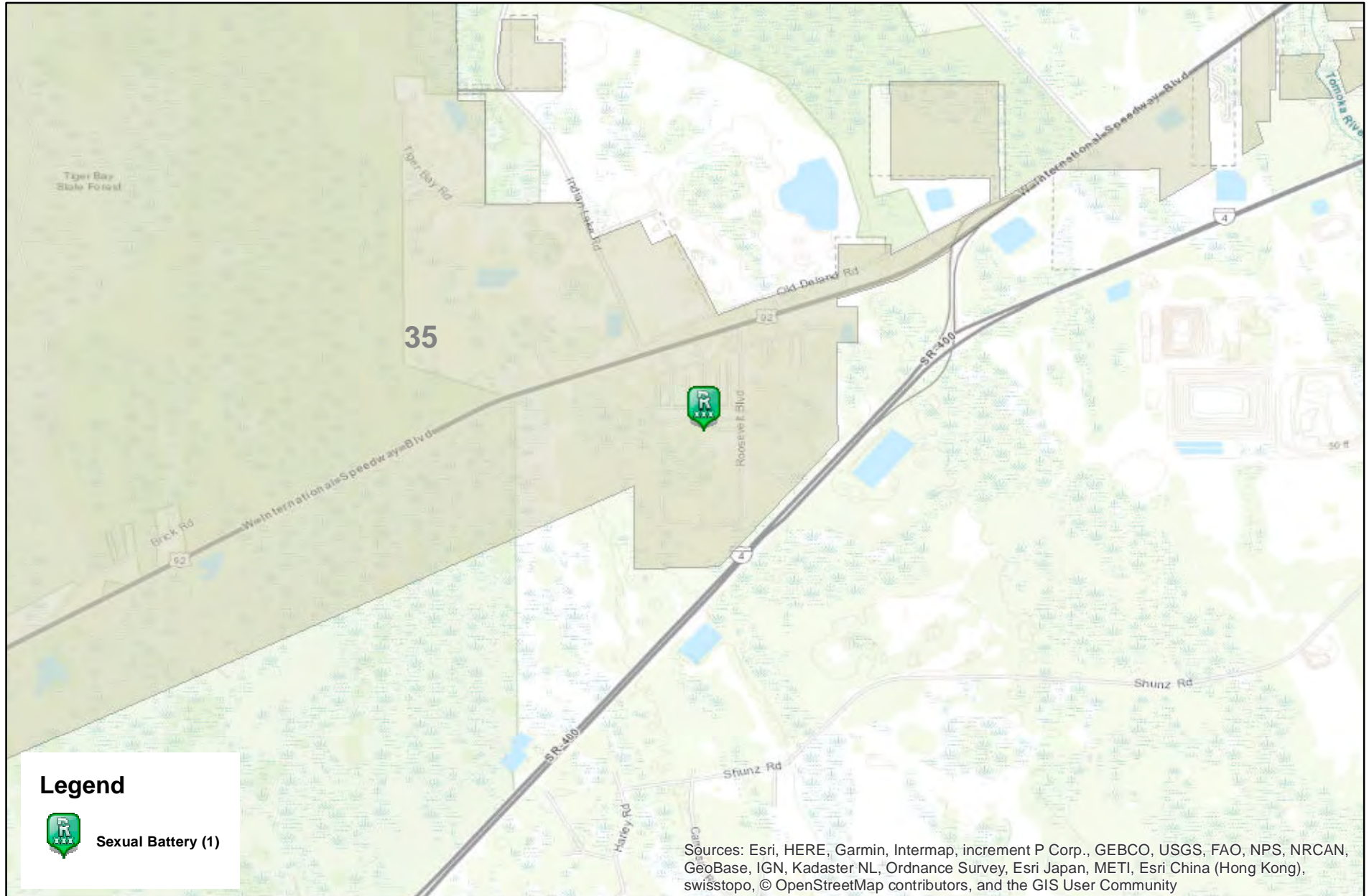
* Map reflects total number of incidents and not total number of victims



This is not a legal document.
due to address incompatibilities, some
incidents may not be represented and
the information on this map should not be
viewed as the legal representation of
property boundaries, roads, facilities. etc.

District 3 North Sexual Batteries

04/08/2018 thru 05/05/2018



Prepared by: VC Crime Center
Crime Intelligence Analyst
Volusia County Sheriff's Office
Printed On: 5/8/2018

0 0.5 1 Miles

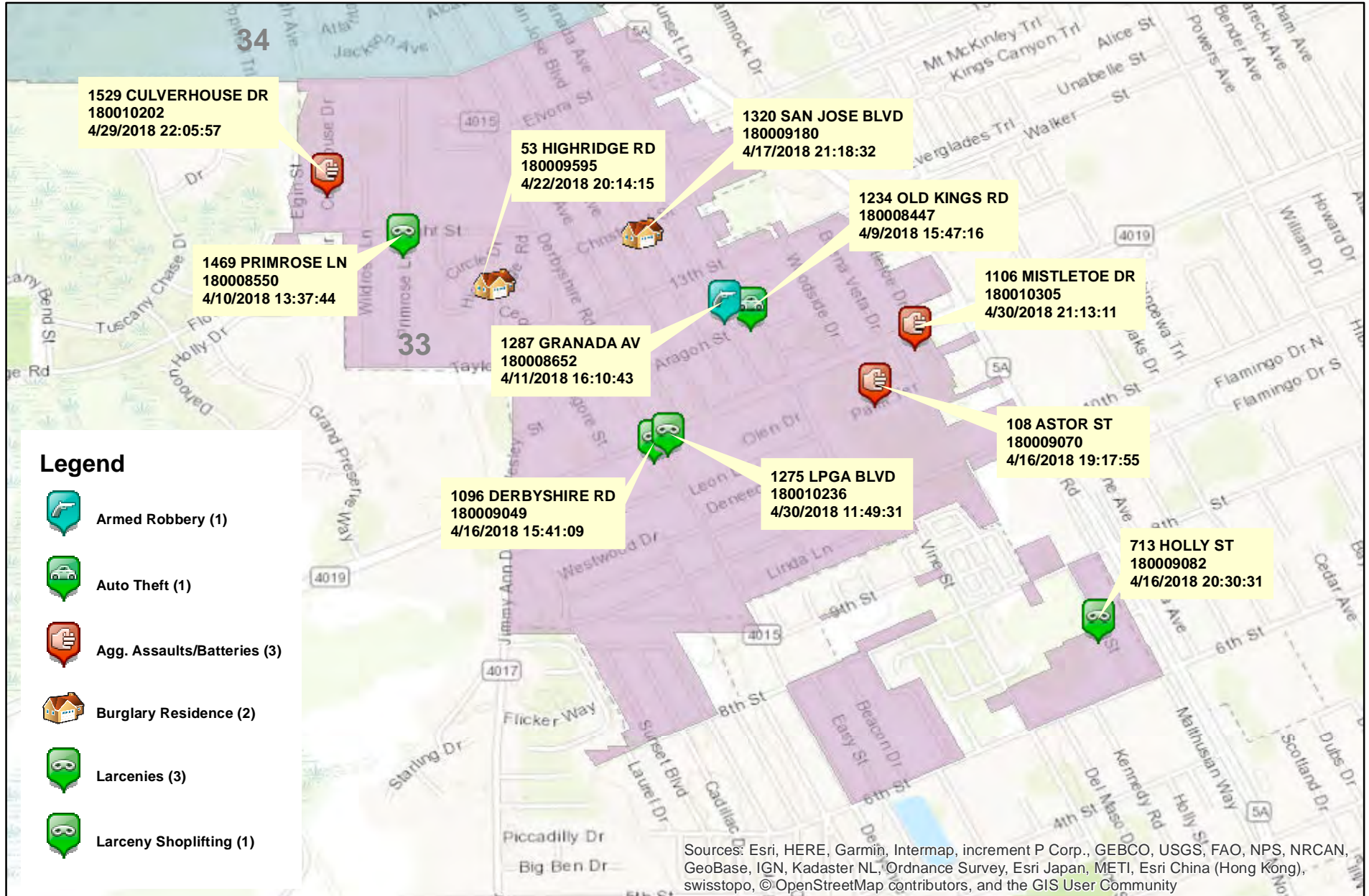
* Map reflects total number of Incidents and not total number of victims



This is not a legal document.
due to address incompatibilities, some incidents may not be represented and the information on this map should not be viewed as the legal representation of property boundaries, roads, facilities. etc.

District 3 North Hot Zone 33

04/08/2018 thru 05/05/2018



Prepared by: VC Crime Center
 Crime Intelligence Analyst
 Volusia County Sheriff's Office
 Printed On: 5/8/2018

0 0.275 0.55 Miles
 * Map reflects total number of incidents and not total number of victims



This is not a legal document.
 due to address incompatibilities, some incidents may not be represented and the information on this map should not be viewed as the legal representation of property boundaries, roads, facilities. etc.

District 3 North - Part 1 Crimes by Zone

04/08/2018 through 05/05/2018

Volusia County Sheriff's Office	Total	31	32	33	34	35	CT
Total	<u>31</u>	<u>10</u>	<u>4</u>	<u>11</u>	<u>3</u>	<u>3</u>	<u>0</u>
Aggravated Assaults	<u>8</u>	<u>4</u>	<u>0</u>	<u>3</u>	<u>0</u>	<u>1</u>	<u>0</u>
Auto Thefts	<u>3</u>	<u>0</u>	<u>1</u>	<u>1</u>	<u>1</u>	<u>0</u>	<u>0</u>
Burglary Non-Residence	<u>0</u>	<u>0</u>	<u>0</u>	<u>0</u>	<u>0</u>	<u>0</u>	<u>0</u>
Burglary Residence	<u>5</u>	<u>1</u>	<u>1</u>	<u>2</u>	<u>1</u>	<u>0</u>	<u>0</u>
Homicide	<u>0</u>	<u>0</u>	<u>0</u>	<u>0</u>	<u>0</u>	<u>0</u>	<u>0</u>
Larceny All Other	<u>8</u>	<u>2</u>	<u>1</u>	<u>3</u>	<u>1</u>	<u>1</u>	<u>0</u>
Larceny Carbreak	<u>2</u>	<u>2</u>	<u>0</u>	<u>0</u>	<u>0</u>	<u>0</u>	<u>0</u>
Larceny Shoplifting	<u>2</u>	<u>1</u>	<u>0</u>	<u>1</u>	<u>0</u>	<u>0</u>	<u>0</u>
Robbery Armed	<u>2</u>	<u>0</u>	<u>1</u>	<u>1</u>	<u>0</u>	<u>0</u>	<u>0</u>
Robbery Strongarmed	<u>0</u>	<u>0</u>	<u>0</u>	<u>0</u>	<u>0</u>	<u>0</u>	<u>0</u>
Sexual Battery	<u>1</u>	<u>0</u>	<u>0</u>	<u>0</u>	<u>0</u>	<u>1</u>	<u>0</u>

*The Aggravated Assault, Auto Theft,& Sexual Battery statistics reflect the total number of incidents, it does not indicate the total number of victims or vehicles.

The Highlighted numbers indicate zones with higher levels of activity.

Last UCR build date: 5/7/2018 4:56:00 PM

COMPSTAT REPORT



CRIME STATISTICS – DISTRICT 3 SOUTH

Period 18-5: April 08, 2018 thru May 05, 2018

Captain Shane Summers

COMPSTAT STATISTICAL CRIME COMPARISON TO PREVIOUS 28 DAY PERIODS

District 3 South	1/14/2018	4/8/2018		2/11/2018	4/8/2018		3/11/2018	4/8/2018		3 Periods
Volusia County Sheriff's Office	2/10/2018	5/5/2018		3/10/2018	5/5/2018		4/7/2018	5/5/2018		Average %
VCSO Offense Data	Current - 3	Current (28d)	% Change	Current -2	Current (28d)	% Change	Current - 1	Current (28d)	% Change	Change
Homicides	0	0	0%	0	0	0%	0	<u>0</u>	0%	0%
Auto Thefts	5	2	-60%	0	2	N/A	3	<u>2</u>	-33%	-31%
Total Burglaries	5	9	80%	7	9	29%	9	9	0%	36%
Residence	5	7	40%	7	7	0%	9	<u>7</u>	-22%	6%
Non Residence	0	2	N/A	0	2	N/A	0	<u>2</u>	N/A	0%
Total Larcenies	22	17	-23%	14	17	21%	16	17	6%	2%
Larcenies	16	10	-38%	10	10	0%	11	<u>10</u>	-9%	-16%
Larceny Carbreak	2	4	100%	1	4	300%	2	<u>4</u>	100%	167%
Larceny Shoplifting	2	1	-50%	1	1	0%	2	<u>1</u>	-50%	-33%
Larceny Bicycle	2	2	0%	2	2	0%	1	<u>2</u>	100%	33%
Total Robberies	0	0	0%	0	0	0%	0	0	0%	0%
Armed	0	0	0%	0	0	0%	0	<u>0</u>	0%	0%
Strongarmed	0	0	0%	0	0	0%	0	<u>0</u>	0%	0%
Total Agg. Assaults/Bat.	2	0	-100%	5	0	-100%	9	0	-100%	-100%
Agg. Assaults/Batteries	0	0	0%	0	0	0%	9	<u>0</u>	-100%	-33%
Agg. Domestic Assault/Batteries	2	0	-100%	5	0	-100%	0	<u>0</u>	0%	-67%
Person Shot	0	0	0%	0	0	0%	0	<u>0</u>	0%	0%
Total Sexual Bat.	2	1	-50%	1	1	0%	1	1	0%	-17%
Sexual Battery	0	0	0%	0	0	0%	0	<u>0</u>	0%	0%
Sexual Battery Child	2	1	-50%	1	1	0%	1	<u>1</u>	0%	-17%
Total Part One Crimes	36	29	-19%	27	29	7%	38	29	-24%	-12%
Part One Property Crimes	32	28	-13%	21	28	33%	28	<u>28</u>	0%	7%
Part One Person Crimes	4	1	-75%	6	1	-83%	10	<u>1</u>	-90%	-83%
Total Calls For Service	1,264	1,087	-14%	1,206	1,087	-10%	1,084	1,087	0%	-8%
Firearm Offenses	1	0	-100%	1	0	-100%	3	<u>0</u>	-100%	-100%
All Domestic Violence Cases	13	18	38%	12	18	50%	9	<u>18</u>	100%	63%

NOTE: This Crime data is preliminary and subject to reclassification upon further investigation. The data above reflects the total number of offenses, it does not indicate the total number of incidents. N/A = Not Applicable

Last UCR build date: 5/7/2018 4:56:00 PM

January 1, 2018 through May 5, 2018 compared to the same periods in 2016 and 2017

Volusia County Sheriff's Office	YTD	YTD	2016-2017	YTD	YTD	2017-2018	YTD	YTD	2016-2018	% OF
District 3 South	2016	2017	% Change	2017	2018	%Change	2016	2018	%Change	COUNTYWIDE
Homicides	1	0	-100%	0	0	0%	1	<u>0</u>	-100%	0%
Auto Thefts	10	12	20%	12	14	17%	10	<u>14</u>	40%	18%
Total Burglaries	19	19	0%	19	37	95%	19	37	95%	17%
Residence	16	15	-6%	15	35	133%	16	<u>35</u>	119%	20%
Non Residence	3	4	33%	4	2	-50%	3	<u>2</u>	-33%	5%
Total Larcenies	82	96	17%	96	81	-16%	82	81	-1%	12%
Larcenies	59	72	22%	72	56	-22%	59	<u>56</u>	-5%	16%
Larceny Carbreak	16	13	-19%	13	9	-31%	16	<u>9</u>	-44%	4%
Larceny Shoplifting	4	3	-25%	3	6	100%	4	<u>6</u>	50%	7%
Larceny Bicycle	3	8	167%	8	10	25%	3	<u>10</u>	233%	25%
Total Robberies	2	3	50%	3	1	-67%	2	1	-50%	3%
Armed	0	1	N/A	1	0	-100%	0	<u>0</u>	0%	0%
Strongarmed	2	2	0%	2	1	-50%	2	<u>1</u>	-50%	5%
Total Agg. Assaults/Bat.	22	15	-32%	15	18	20%	22	18	-18%	N/A
Agg. Assaults/Batteries	15	10	-33%	10	10	0%	15	<u>10</u>	-33%	18%
Agg. Domestic Assault/Batteries	7	5	-29%	5	8	60%	7	<u>8</u>	14%	17%
Person Shot	0	1	N/A	1	0	-100%	0	<u>0</u>	0%	0%
Total Sexual Bat.	7	5	-29%	5	5	0%	7	5	-29%	12%
Sexual Battery	0	1	N/A	1	0	-100%	0	<u>0</u>	0%	0%
Sexual Battery Child	7	4	-43%	4	5	25%	7	<u>5</u>	-29%	15%
Total Part One Crimes	143	150	5%	150	156	4%	143	156	9%	14%
Part One Property Crimes	111	127	14%	127	132	4%	111	<u>132</u>	19%	13%
Part One Person Crimes	32	23	-28%	23	24	4%	32	<u>24</u>	-25%	13%
Total Calls For Service	5,376	6,020	12%	6,020	5,275	-12%	5,376	5,275	-2%	12%
Firearm Offenses	2	2	0%	2	6	200%	2	<u>6</u>	200%	15%
All Domestic Violence Cases	42	58	38%	58	55	-5%	42	<u>55</u>	31%	12%

NOTE: This Crime data is preliminary and subject to reclassification upon further investigation. The data above reflects the total number of offenses, it does not indicate the total number of incidents. There were incidents that did not code into either district. These are included in the Countywide Total. N/A = Not Applicable

Last UCR build date: 5/7/2018 4:56:00 PM

January 1, 2018 through May 5, 2018 compared to the same periods in 2016 and 2017

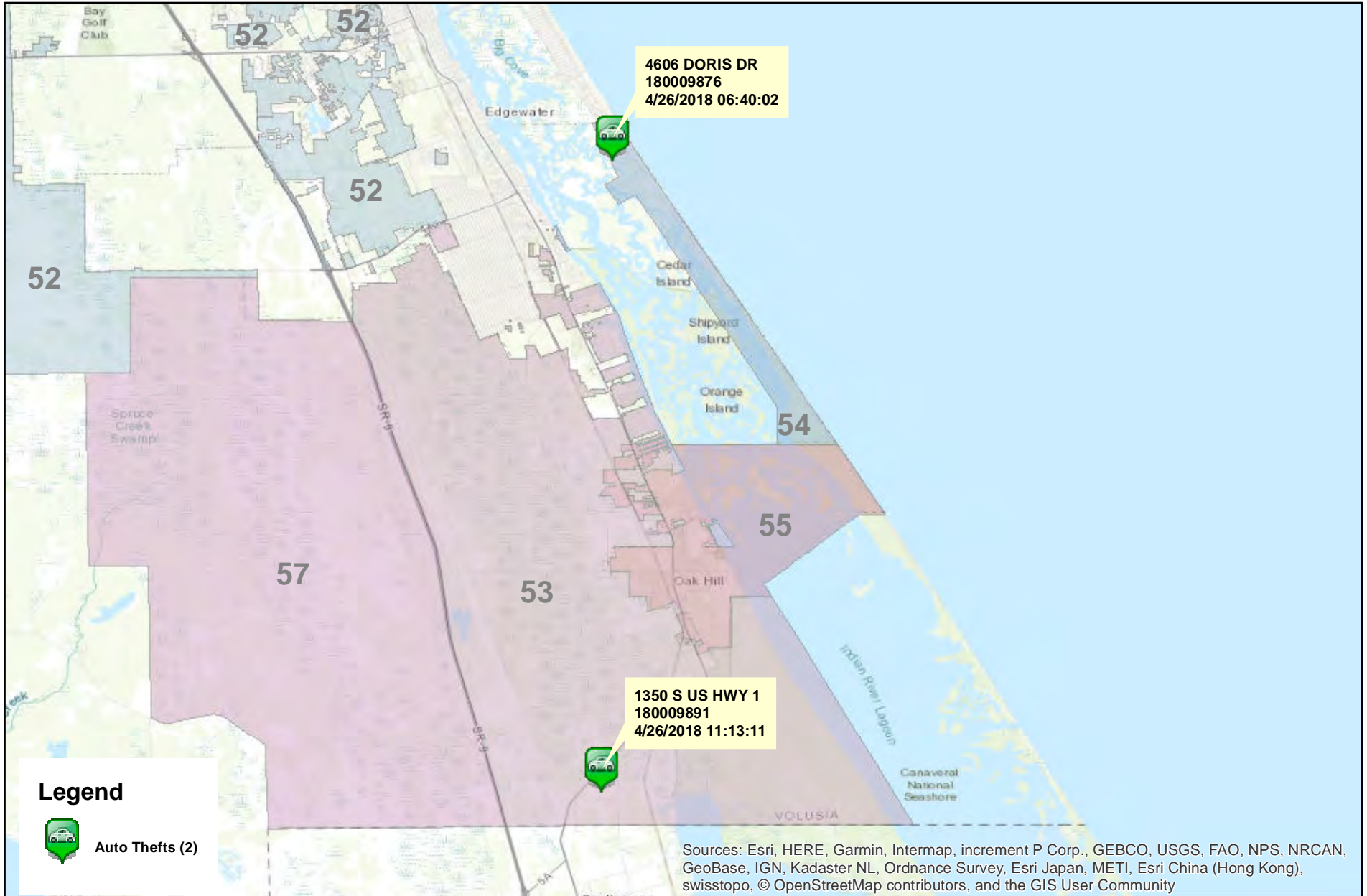
Volusia County Sheriff's Office District 3 South Clearances	YTD 2016					YTD 2017					YTD 2018				
	Offense	Clrs	% Clr	Adult	Juv	Offense	Clrs	% Clr	Adult	Juv	Offense	Clrs	% Clr	Adult	Juv
Homicides	1	0	0%	0	0	0	0	0%	0	0	0	0	0%	0	0
Auto Thefts	10	2	20%	2	0	12	4	33%	3	1	14	4	29%	4	0
Total Burglaries	19	3	16%	3	0	19	4	21%	4	0	37	8	22%	8	0
Residence	16	3	19%	3	0	15	4	27%	4	0	35	8	23%	8	0
Non Residence	3	0	0%	0	0	4	0	0%	0	0	2	0	0%	0	0
Total Larcenies	82	30	37%	24	6	96	39	41%	25	14	81	9	11%	9	0
Larcenies	59	21	36%	15	6	72	34	47%	22	12	56	5	9%	5	0
Larceny Carbreak	16	7	44%	7	0	13	2	15%	0	2	9	1	11%	1	0
Larceny Shoplifting	4	2	50%	2	0	3	2	67%	2	0	6	3	50%	3	0
Larceny Bicycle	3	0	0%	0	0	8	1	13%	1	0	10	0	0%	0	0
Total Robberies	2	2	100%	0	2	3	2	67%	2	0	1	1	100%	1	0
Armed	0	0	0%	0	0	1	0	0%	0	0	0	0	0%	0	0
Strongarmed	2	2	100%	0	2	2	2	100%	2	0	1	1	100%	1	0
Total Agg. Assaults/Bat.	22	17	77%	15	2	15	11	73%	9	2	18	11	61%	11	0
Agg. Assaults/Batteries	15	10	67%	8	2	10	7	70%	6	1	10	3	30%	3	0
Agg. Domestic Assault/Batteries	7	7	100%	7	0	5	4	80%	3	1	8	8	100%	8	0
Person Shot	0	0	0%	0	0	1	0	0%	0	0	0	0	0%	0	0
Total Sexual Bat.	7	3	43%	3	0	5	5	100%	2	3	5	2	40%	1	1
Sexual Battery	0	0	0%	0	0	1	0	0%	0	0	0	0	0%	0	0
Sexual Battery Child	7	3	43%	3	0	4	5	125%	2	3	5	2	40%	1	1
Total Part One Crimes	143	57	40%	45	10	150	65	43%	45	20	156	35	22%	34	1
Part One Property Crimes	111	35	32%	29	6	127	47	37%	32	15	132	21	16%	21	0
Part One Person Crimes	32	22	69%	16	4	23	18	78%	13	5	24	14	58%	13	1

NOTE: This Crime data is preliminary and subject to reclassification upon further investigation. The data above reflects the total number of offenses, it does not indicate the total number of incidents.

Last UCR build date: 5/7/2018 4:56:00 PM

District 3 South Auto Thefts

04/08/2018 thru 05/05/2018



Prepared by: VC Crime Center
Crime Intelligence Analyst
Volusia County Sheriff's Office
Printed On: 5/8/2018

0 0.5 1 2 3 4 5 Miles

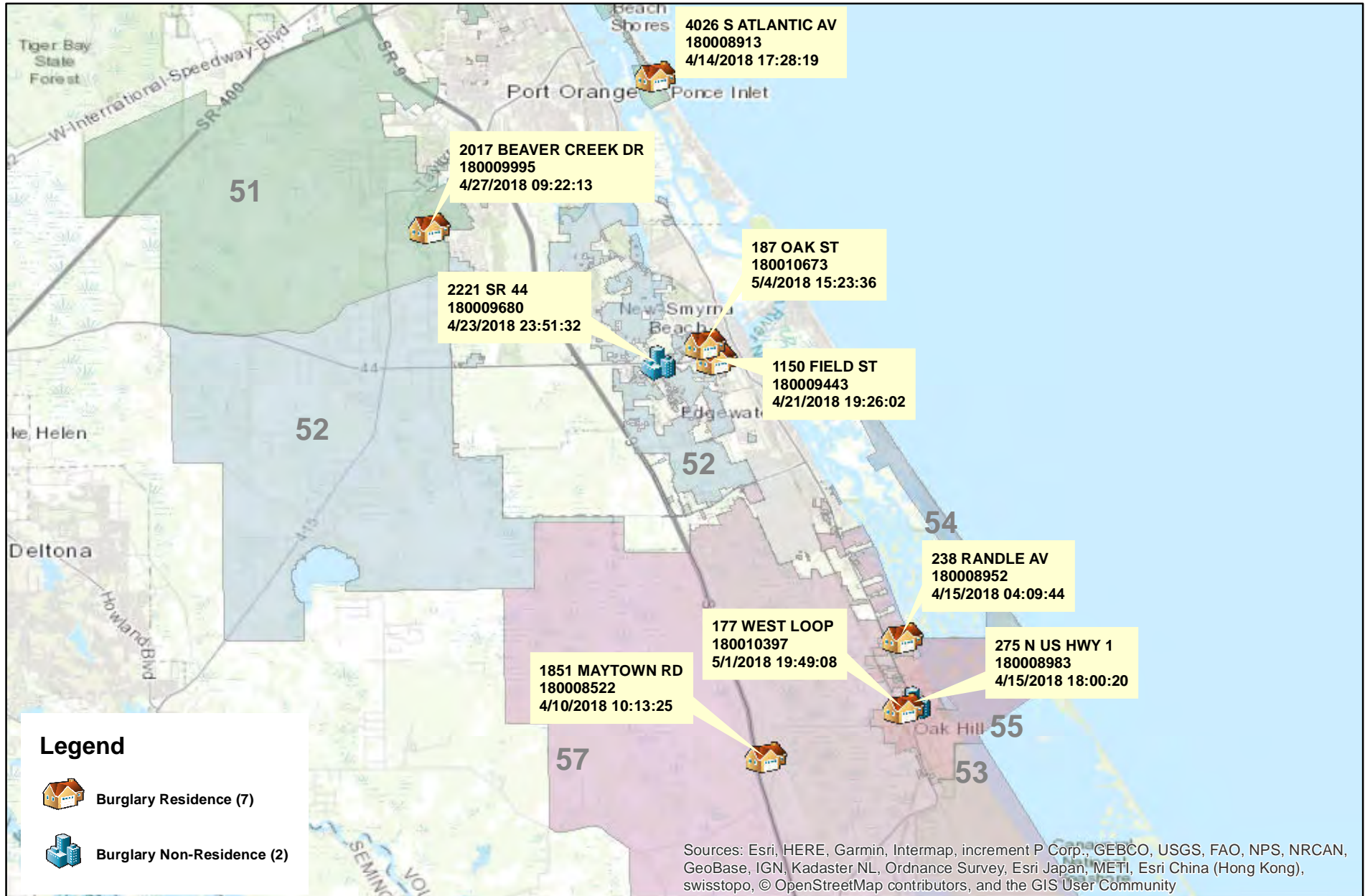
* Map reflects total number of Incidents and not total number of victims





This is not a legal document.
due to address incompatibilities, some incidents may not be represented and the information on this map should not be viewed as the legal representation of property boundaries, roads, facilities. etc.

District 3 South Burglaries

04/08/2018 thru 05/05/2018




Legend

-  Burglary Residence (7)
-  Burglary Non-Residence (2)

Sources: Esri, HERE, Garmin, Intermap, increment P Corp., GEBCO, USGS, FAO, NPS, NRCAN, GeoBase, IGN, Kadaster NL, Ordnance Survey, Esri Japan, METI, Esri China (Hong Kong), swisstopo, © OpenStreetMap contributors, and the GIS User Community



Prepared by: VC Crime Center
 Crime Intelligence Analyst
 Volusia County Sheriff's Office
 Printed On: 5/8/2018

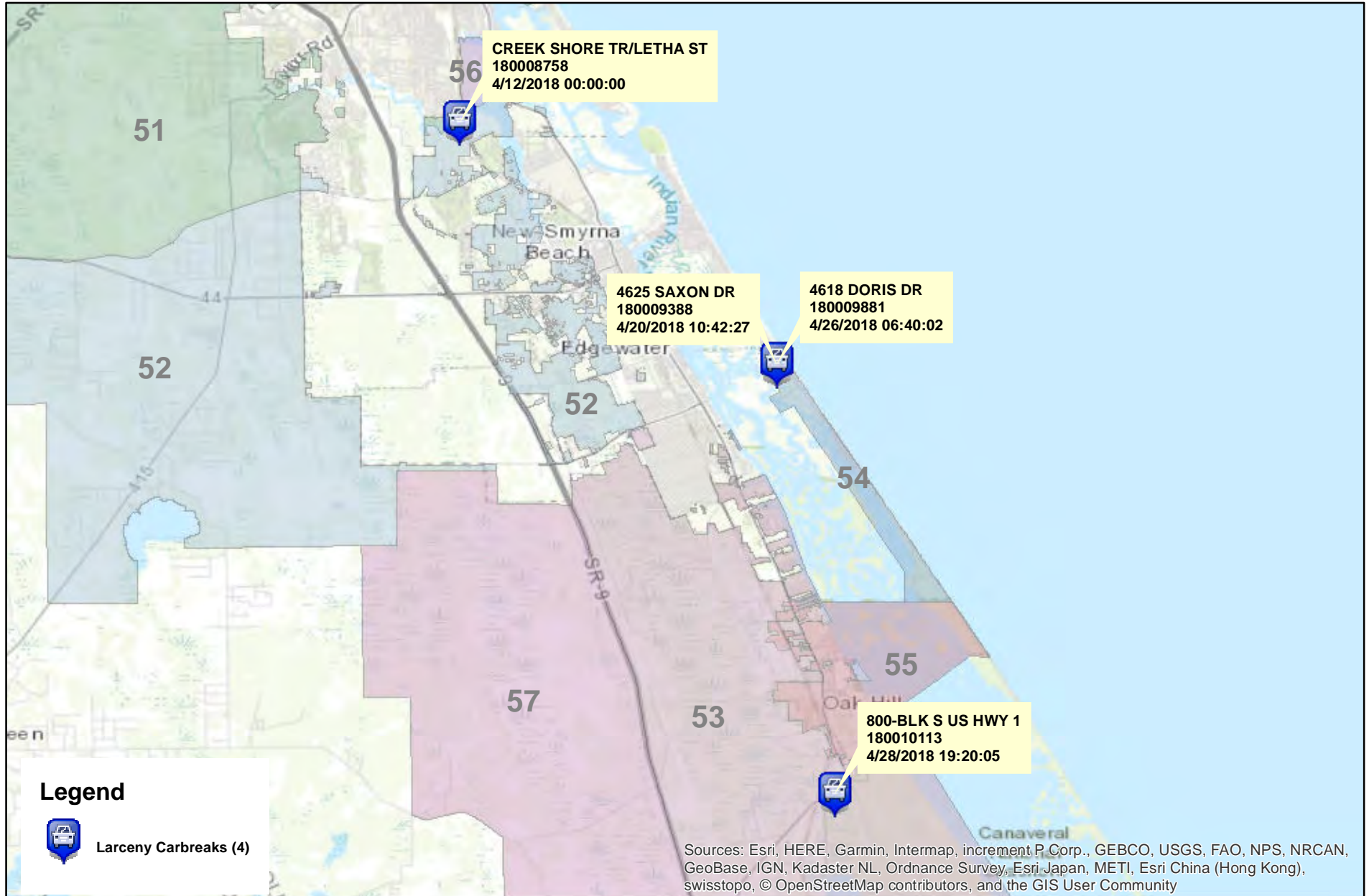
 Miles
 0 0.5 1 2 3 4 5
 * Map reflects total number of incidents and not total number of victims



This is not a legal document. due to address incompatibilities, some incidents may not be represented and the information on this map should not be viewed as the legal representation of property boundaries, roads, facilities. etc.

District 3 South Larceny Carbreaks

04/08/2018 thru 05/05/2018



Prepared by: VC Crime Center
 Crime Intelligence Analyst
 Volusia County Sheriff's Office
 Printed On: 5/8/2018

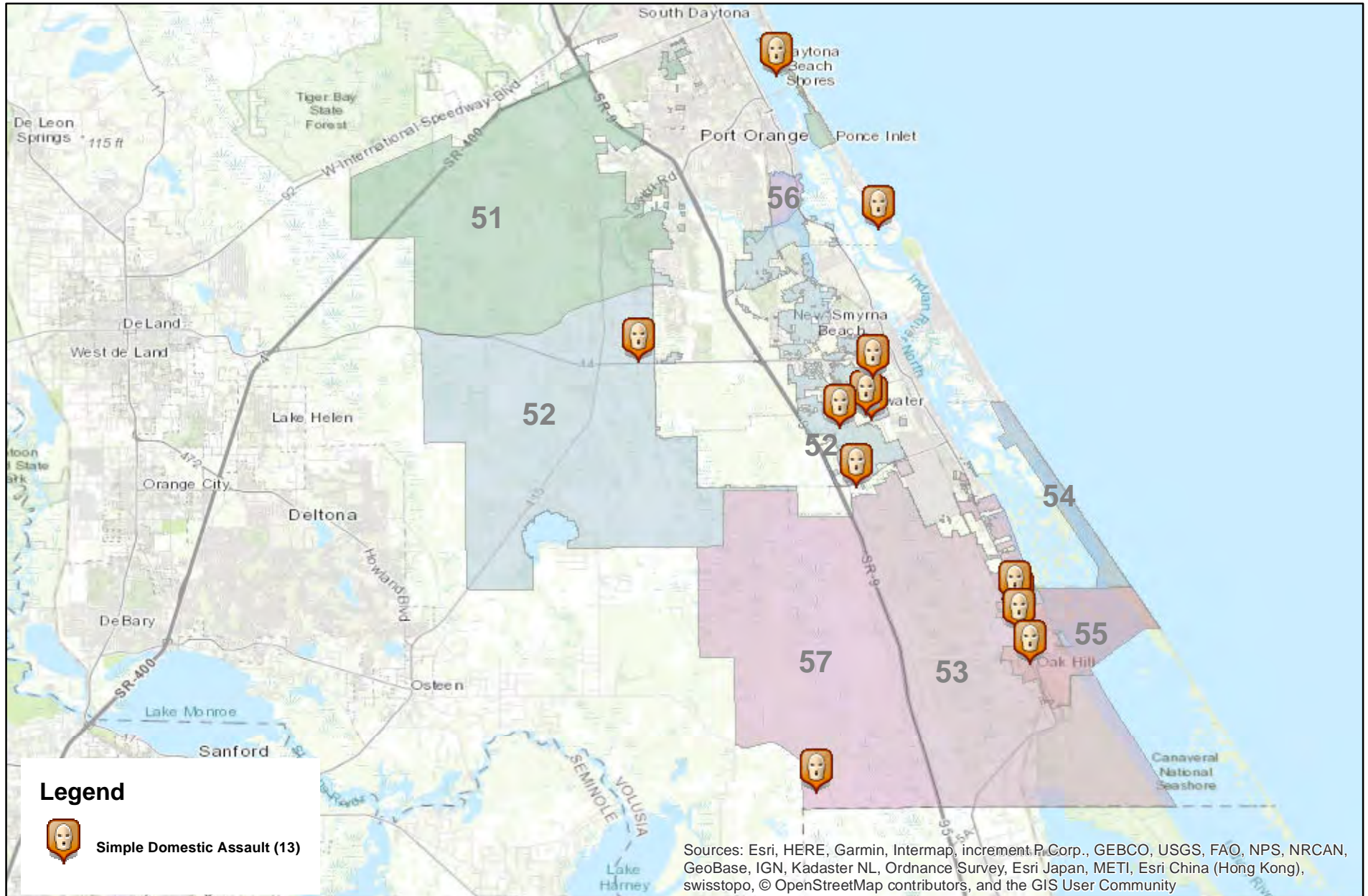
00.51 2 3 4 5 Miles
 * Map reflects total number of incidents and not total number of victims



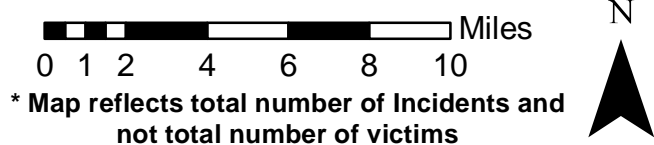
This is not a legal document. due to address incompatibilities, some incidents may not be represented and the information on this map should not be viewed as the legal representation of property boundaries, roads, facilities. etc.

District 3 South Domestic Assaults and Batteries

04/08/2018 thru 05/05/2018



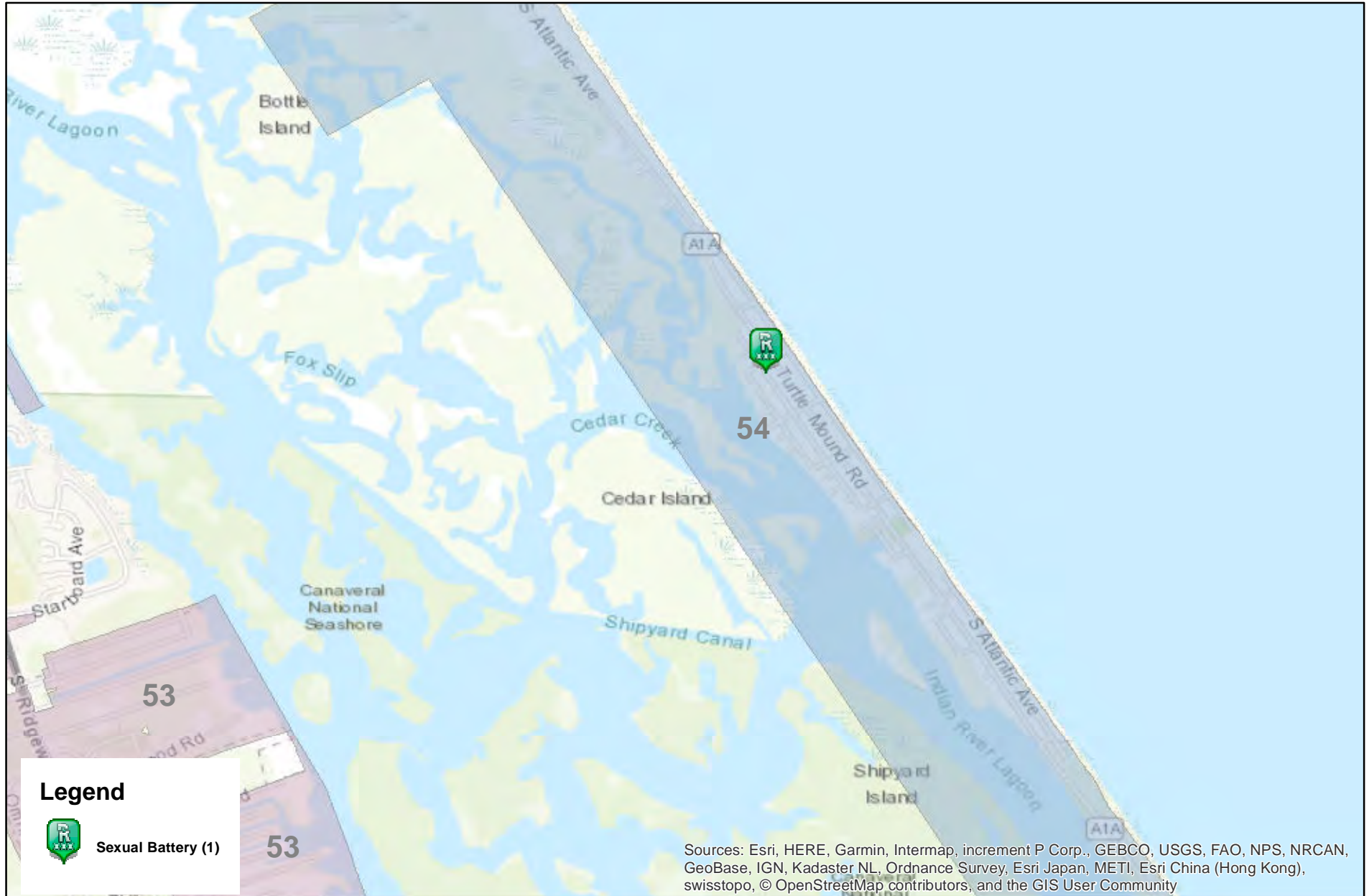
Prepared by: VC Crime Center
 Crime Intelligence Analyst
 Volusia County Sheriff's Office
 Printed On: 5/8/2018



This is not a legal document.
 due to address incompatibilities, some
 incidents may not be represented and
 the information on this map should not be
 viewed as the legal representation of
 property boundaries, roads, facilities. etc.

District 3 South Sexual Batteries

04/08/2018 thru 05/05/2018



Prepared by: VC Crime Center
Crime Intelligence Analyst
Volusia County Sheriff's Office
Printed On: 5/8/2018

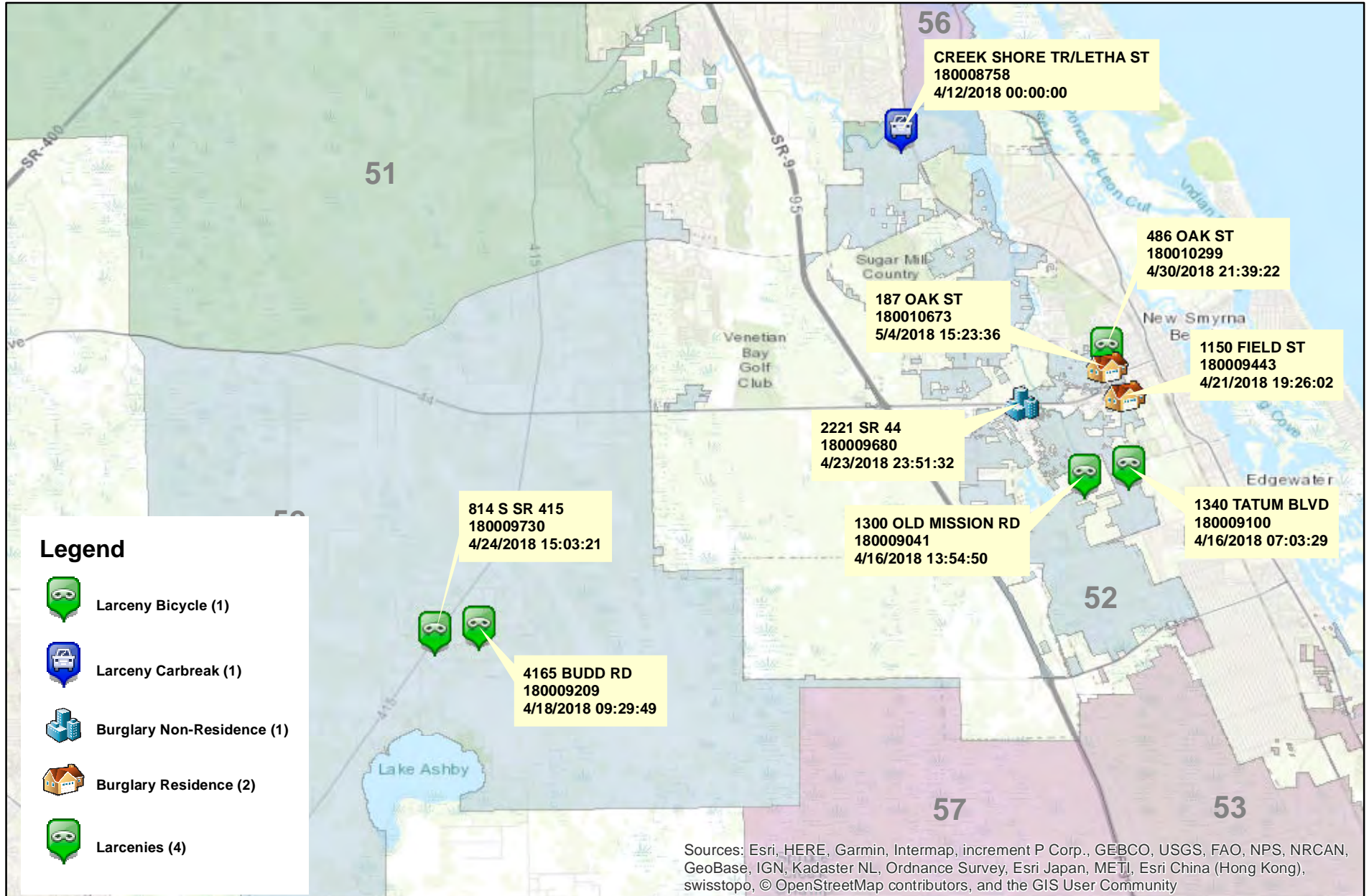
0 0.5 1 Miles
* Map reflects total number of Incidents and
not total number of victims



This is not a legal document.
due to address incompatibilities, some
incidents may not be represented and
the information on this map should not be
viewed as the legal representation of
property boundaries, roads, facilities. etc.

District 3 South Hot Zone 52

04/08/2018 thru 05/05/2018



Prepared by: VC Crime Center
 Crime Intelligence Analyst
 Volusia County Sheriff's Office
 Printed On: 5/8/2018

0 0.5 1 2 3 4 5 Miles
 * Map reflects total number of Incidents and not total number of victims



This is not a legal document.
 due to address incompatibilities, some incidents may not be represented and the information on this map should not be viewed as the legal representation of property boundaries, roads, facilities. etc.

District 3 South - Part 1 Crimes by Zone 04/08/2018 through 05/05/2018

Volusia County Sheriff's Office	Total	51	52	53	54	55	57	CT
Total	<u>27</u>	<u>3</u>	<u>8</u>	<u>7</u>	<u>5</u>	<u>4</u>	<u>0</u>	<u>0</u>
Aggravated Assaults	<u>0</u>	<u>0</u>	<u>0</u>	<u>0</u>	<u>0</u>	<u>0</u>	<u>0</u>	<u>0</u>
Auto Thefts	<u>2</u>	<u>0</u>	<u>0</u>	<u>1</u>	<u>1</u>	<u>0</u>	<u>0</u>	<u>0</u>
Burglary Non-Residence	<u>2</u>	<u>0</u>	<u>1</u>	<u>0</u>	<u>0</u>	<u>1</u>	<u>0</u>	<u>0</u>
Burglary Residence	<u>7</u>	<u>2</u>	<u>2</u>	<u>2</u>	<u>0</u>	<u>1</u>	<u>0</u>	<u>0</u>
Homicide	<u>0</u>	<u>0</u>	<u>0</u>	<u>0</u>	<u>0</u>	<u>0</u>	<u>0</u>	<u>0</u>
Larceny All Other	<u>10</u>	<u>1</u>	<u>4</u>	<u>3</u>	<u>1</u>	<u>1</u>	<u>0</u>	<u>0</u>
Larceny Carbreak	<u>4</u>	<u>0</u>	<u>1</u>	<u>1</u>	<u>2</u>	<u>0</u>	<u>0</u>	<u>0</u>
Larceny Shoplifting	<u>1</u>	<u>0</u>	<u>0</u>	<u>0</u>	<u>0</u>	<u>1</u>	<u>0</u>	<u>0</u>
Robbery Armed	<u>0</u>	<u>0</u>	<u>0</u>	<u>0</u>	<u>0</u>	<u>0</u>	<u>0</u>	<u>0</u>
Robbery Strongarmed	<u>0</u>	<u>0</u>	<u>0</u>	<u>0</u>	<u>0</u>	<u>0</u>	<u>0</u>	<u>0</u>
Sexual Battery	<u>1</u>	<u>0</u>	<u>0</u>	<u>0</u>	<u>1</u>	<u>0</u>	<u>0</u>	<u>0</u>

*The Aggravated Assault, Auto Theft,& Sexual Battery statistics reflect the total number of incidents, it does not indicate the total number of victims or vehicles.

The Highlighted numbers indicate zones with higher levels of activity.

Last UCR build date: 5/7/2018 4:56:00 PM

COMPSTAT REPORT

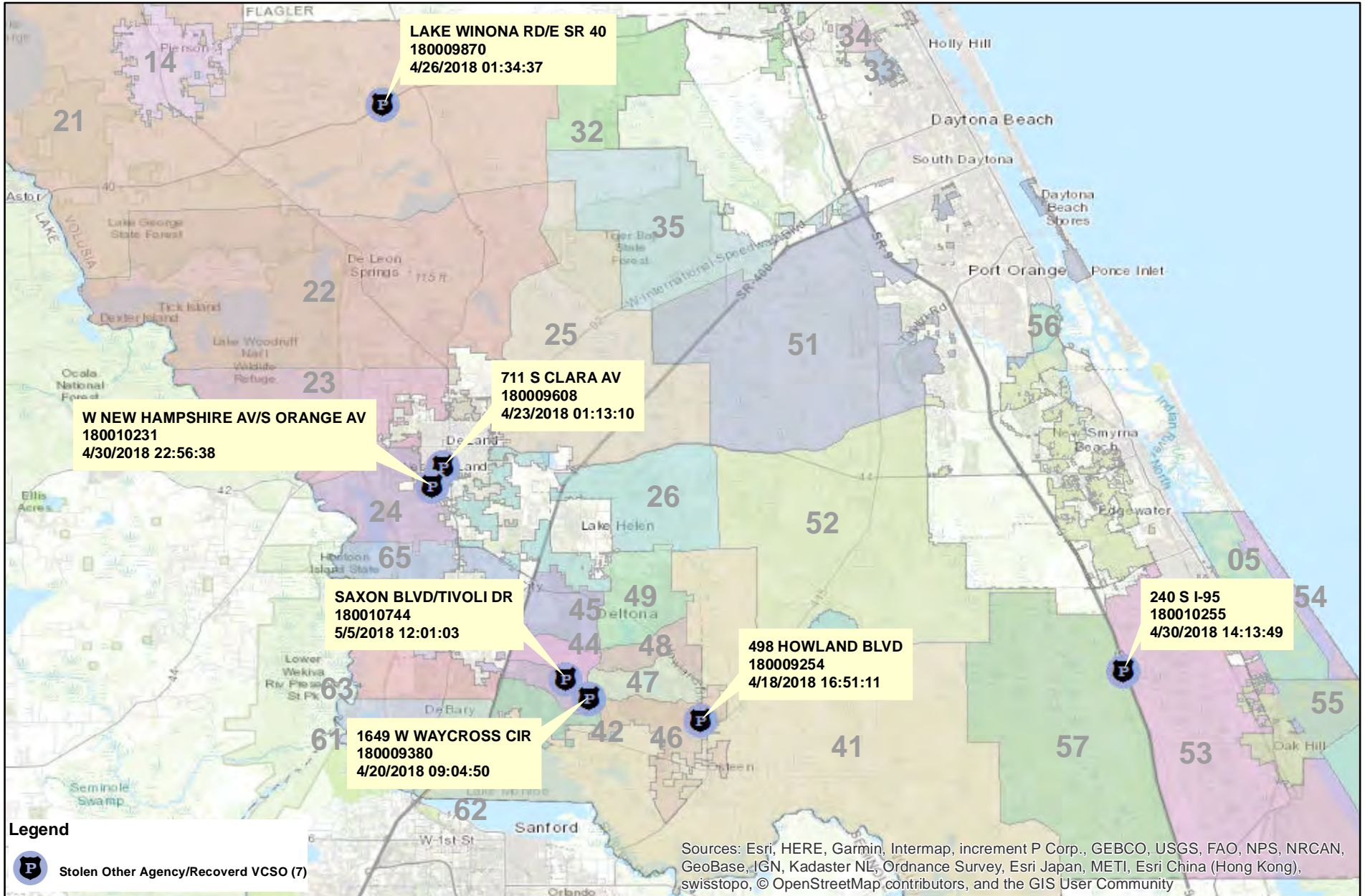


INVESTIGATIVE SERVICES SECTION

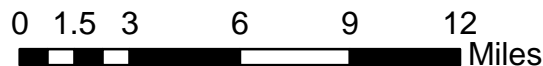
Period 18-5: April 08, 2018 thru May 05, 2018

Captain Brian Henderson

Agencywide Auto Recoveries 04/08/2018 thru 05/05/2018



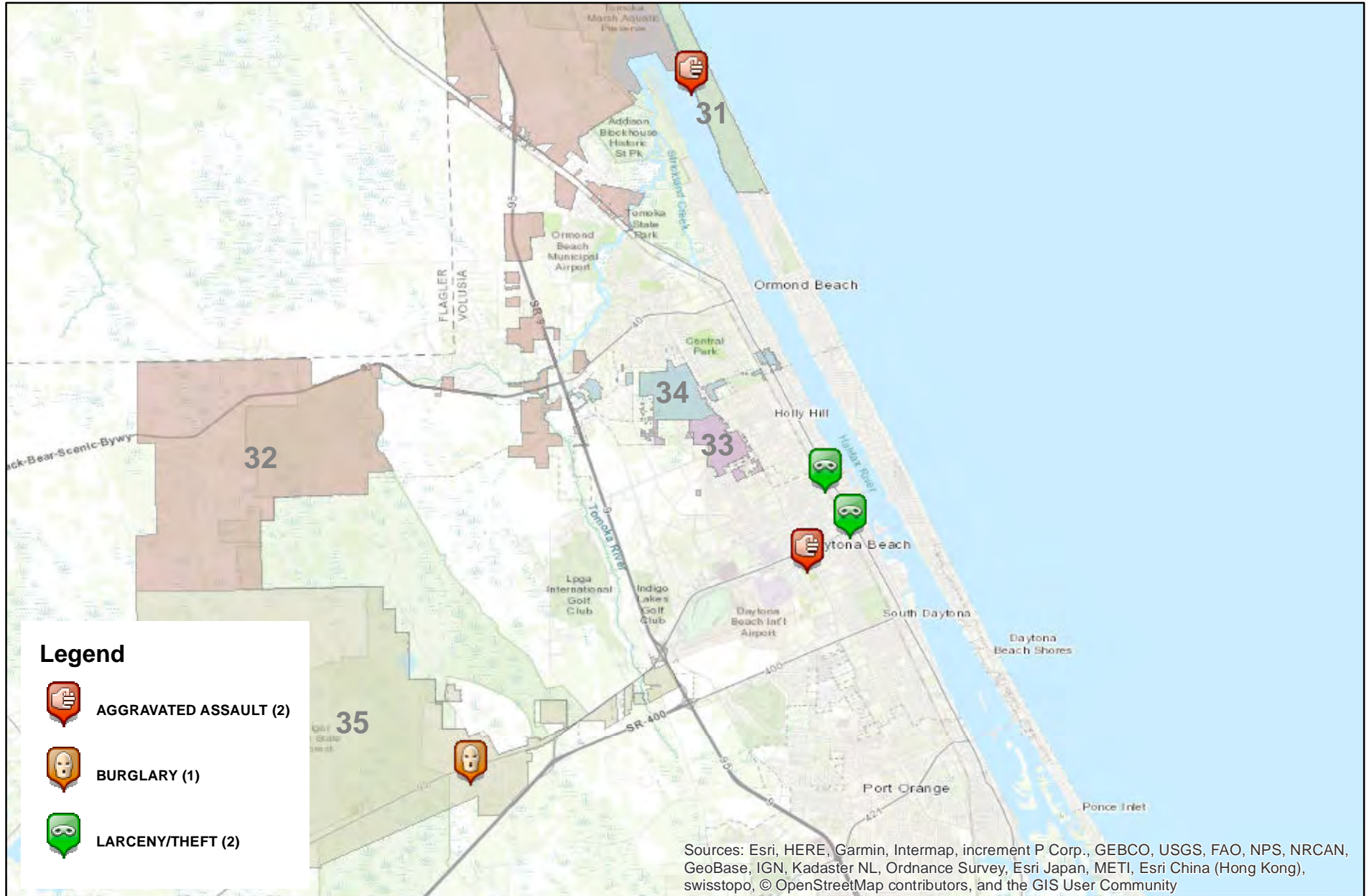
Prepared by: VC Crime Center
Crime Intelligence Analyst
Volusia County Sheriff's Office
Printed On: 5/8/2018



This is not a legal document.
Due to address incompatibilities, some incidents may not be represented and the information on this map should not be viewed as the legal representation of property boundaries, roads, facilities, etc.

District 3 North Part | Arrests by Location

04/08/2018 thru 05/05/2018



Prepared by: VC Crime Center
 Crime Intelligence Analyst
 Volusia County Sheriff's Office
 Printed On: 5/8/2018

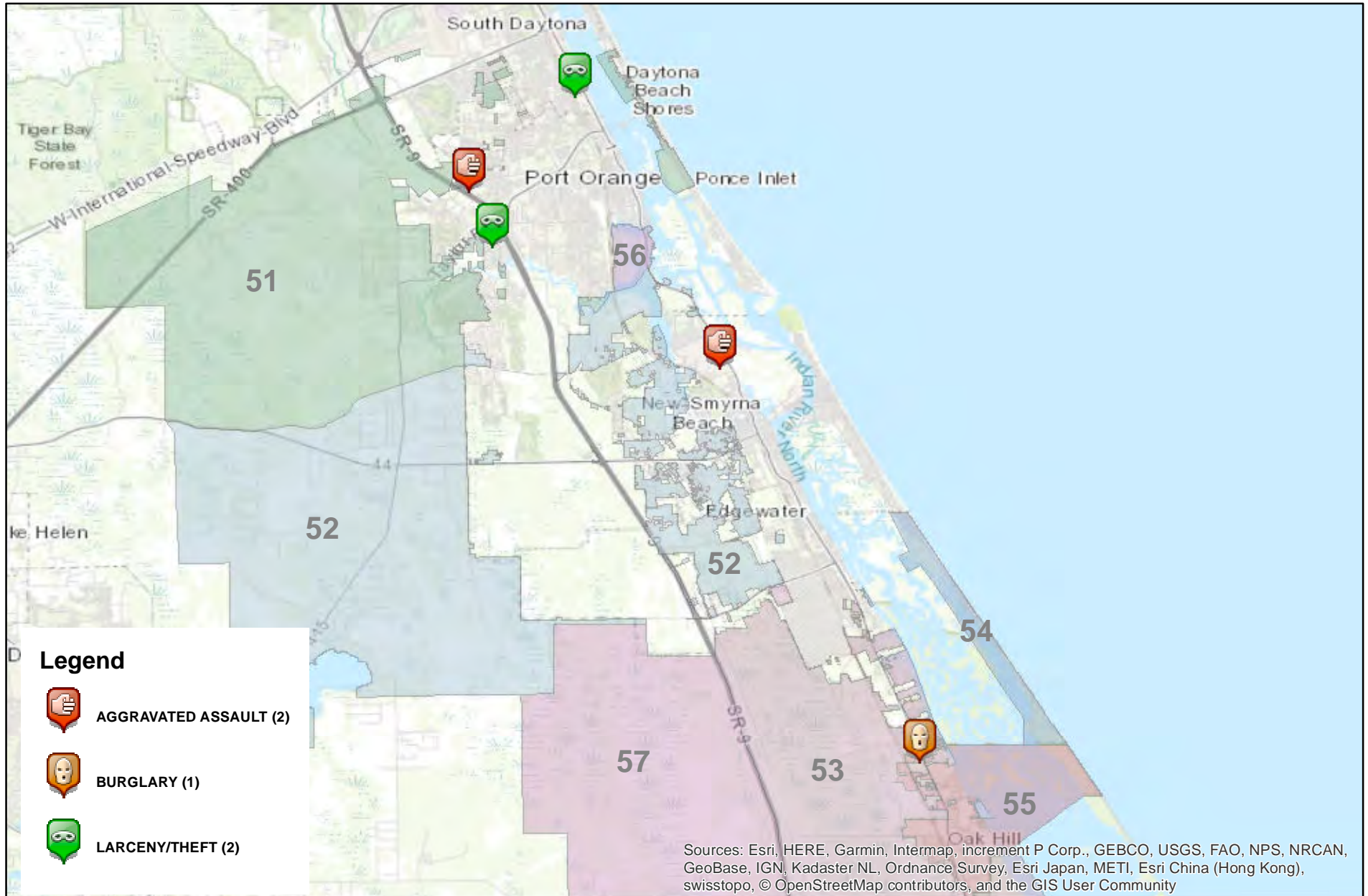
00.51 2 3 4 5 Miles
 * Map reflects total number of Incidents and not total number of victims



This is not a legal document.
 due to address incompatibilities, some incidents may not be represented and the information on this map should not be viewed as the legal representation of property boundaries, roads, facilities. etc.

District 3 South Part I Arrests by Location

04/08/2018 thru 05/05/2018



Prepared by: VC Crime Center
 Crime Intelligence Analyst
 Volusia County Sheriff's Office
 Printed On: 5/8/2018

0 0.5 1 2 3 4 5 Miles

* Map reflects total number of incidents and not total number of victims



This is not a legal document. due to address incompatibilities, some incidents may not be represented and the information on this map should not be viewed as the legal representation of property boundaries, roads, facilities. etc.

COMPSTAT REPORT

UPCOMING EVENTS

- **Dodgeball with Lake Helen Boys and Girls Club:** [Thursday, May 10, 2018 from 1600 to 1800 hours.](#)
- **DeBary Volunteer Fireman's Association Community Show:** [Saturday, May 12, 2018 at 1200 to 1600 hours](#), Gemini Springs, DeBary.
- **CVI Palmetto Luncheon – Safety Presentation:** [Thursday, May 17, 2018 from 1115 to 1330 hours](#), 1000 Beach St, Daytona Beach.
- **Law Enforcement Torch Run Final Leg:** [Friday, May 18, 2018 from 1630 to 2100 hours](#), 601 Market St, Celebration.
- **National Police Week- Volusia Mall:** [Saturday, May 19, 2018 from 1100 to 1400 hours](#), Volusia Mall, Daytona Beach.
- **Deltona Boys & Girls Club Vs VCSO Dodgeball - Ice Cream Event:** [Wednesday, May 23, 2018 from 1430 to 0830 hours](#), 2329 California St, Deltona.
- **K9 Demo:** [Wednesday, May 30, 2018 at 1800 hours](#), Deltona Alliance Church.
- **Next Countywide CompStat Session:** [Thursday, June 14, 2018 at 0830 hours](#), Stephen Saboda Training Center, Room 100, 3901 Tiger Bay Rd, Daytona Beach, Reporting Period 18-6: May 06, 2018 – June 09, 2018.