

COMPSTAT REPORT



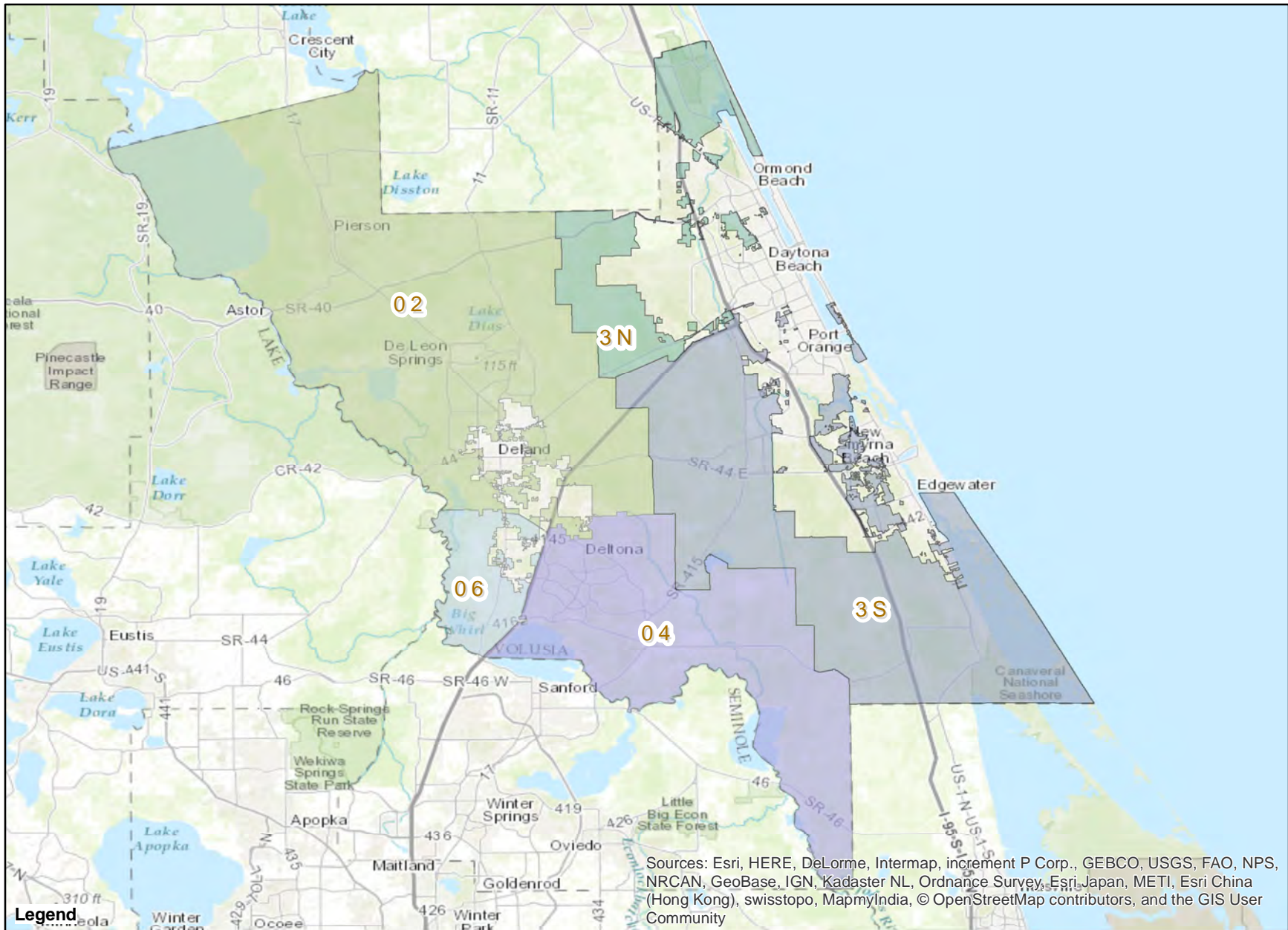
CRIME STATISTICS – COUNTYWIDE

Period 19-1: January 6, 2019 – February 9, 2019

Sheriff Michael J. Chitwood

Chief Deputy John W. Creamer

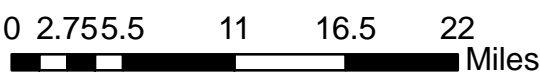
Volusia County Sheriff's Office Districts



Sources: Esri, HERE, DeLorme, Intermap, increment P Corp., GEBCO, USGS, FAO, NPS, NRCAN, GeoBase, IGN, Kadaster NL, Ordnance Survey, Esri Japan, METI, Esri China (Hong Kong), swisstopo, MapmyIndia, © OpenStreetMap contributors, and the GIS User Community



Prepared by: Patrick Harding
 Crime Intelligence Analyst
 Volusia County Sheriff's Office
 Printed On: 5/10/2017



This is not a legal document.
 Due to address incompatibilities, some incidents may not be represented and the information on this map should not be viewed as the legal representation of property boundaries, roads, facilities, etc.

COMPSTAT REPORT



WEST VOLUSIA

Period 19-1: January 6, 2019 – February 9, 2019

Sheriff Michael J. Chitwood

Chief Deputy John W. Creamer

COMPSTAT STATISTICAL CRIME COMPARISON TO PREVIOUS 35 DAY PERIODS

COUNTYWIDE	9/23/2018	1/6/2019		10/28/2018	1/6/2019		12/2/2018	1/6/2019		3 Periods
Volusia County Sheriff's Office	10/27/2018	2/9/2019		12/1/2018	2/9/2019		1/5/2019	2/9/2019		Average %
VCSO Offense Data	Current - 3	Current (35d)	% Change	Current - 2	Current (35d)	% Change	Current - 1	Current (35d)	% Change	Change
Homicides	0	0	0%	4	0	-100%	0	<u>0</u>	0%	-33%
Auto Thefts	22	18	-18%	32	18	-44%	21	<u>18</u>	-14%	-25%
Total Burglaries	68	38	-44%	64	38	-41%	42	38	-10%	-31%
Residence	63	32	-49%	59	32	-46%	30	<u>32</u>	7%	-29%
Non Residence	5	6	20%	5	6	20%	12	<u>6</u>	-50%	-3%
Total Larcenies	221	153	-31%	160	153	-4%	168	153	-9%	-15%
Larcenies	109	86	-21%	82	86	5%	90	<u>86</u>	-4%	-7%
Larceny Carbreak	74	35	-53%	58	35	-40%	45	<u>35</u>	-22%	-38%
Larceny Shoplifting	28	24	-14%	15	24	60%	26	<u>24</u>	-8%	13%
Larceny Bicycle	10	8	-20%	5	8	60%	7	<u>8</u>	14%	18%
Total Robberies	10	8	-20%	7	8	14%	8	8	0%	-2%
Armed	6	4	-33%	4	4	0%	2	<u>4</u>	100%	22%
Strongarmed	4	4	0%	3	4	33%	6	<u>4</u>	-33%	0%
Total Agg. Assaults/Bat.	53	40	-25%	37	40	8%	32	40	25%	3%
Agg. Assaults/Batteries	42	24	-43%	13	24	85%	21	<u>24</u>	14%	19%
Agg. Domestic Assault/Batteries	11	16	45%	24	16	-33%	11	<u>16</u>	45%	19%
Person Shot	1	0	-100%	1	0	-100%	0	<u>0</u>	0%	-67%
Total Sexual Bat.	13	14	8%	10	14	40%	13	14	8%	18%
Sexual Battery	2	2	0%	2	2	0%	3	<u>2</u>	-33%	-11%
Sexual Battery Child	11	12	9%	8	12	50%	10	<u>12</u>	20%	26%
Total Part One Crimes	386	271	-30%	314	271	-14%	284	271	-5%	-16%
Part One Property Crimes	311	209	-33%	256	209	-18%	231	<u>209</u>	-10%	-20%
Part One Person Crimes	75	62	-17%	58	62	7%	53	<u>62</u>	17%	2%
Total Calls For Service	10,749	10,287	-4%	9,984	10,287	3%	9,939	10,287	4%	1%
Firearm Offenses	36	22	-39%	24	22	-8%	13	<u>22</u>	69%	7%
All Domestic Violence Cases	187	131	-30%	170	131	-23%	178	<u>131</u>	-26%	-26%

January 1, 2019 through February 9, 2019 compared to the same periods in 2017 and 2018

Volusia County Sheriff's Office	YTD	YTD	2017-2018	YTD	YTD	2018-2019	YTD	YTD	2017-2019
COUNTYWIDE	2017	2018	% Change	2018	2019	%Change	2017	2019	%Change
Homicides	1	0	-100%	0	0	0%	1	<u>0</u>	-100%
Auto Thefts	28	31	11%	31	24	-23%	28	<u>24</u>	-14%
Total Burglaries	70	67	-4%	67	44	-34%	70	44	-37%
Residence	63	51	-19%	51	36	-29%	63	<u>36</u>	-43%
Non Residence	7	16	129%	16	8	-50%	7	<u>8</u>	14%
Total Larcenies	259	261	1%	261	182	-30%	259	182	-30%
Larcenies	152	146	-4%	146	101	-31%	152	<u>101</u>	-34%
Larceny Carbreak	74	64	-14%	64	45	-30%	74	<u>45</u>	-39%
Larceny Shoplifting	23	34	48%	34	26	-24%	23	<u>26</u>	13%
Larceny Bicycle	10	17	70%	17	10	-41%	10	<u>10</u>	0%
Total Robberies	14	8	-43%	8	9	13%	14	9	-36%
Armed	7	4	-43%	4	4	0%	7	<u>4</u>	-43%
Strongarmed	7	4	-43%	4	5	25%	7	<u>5</u>	-29%
Total Agg. Assaults/Bat.	52	31	-40%	31	44	42%	52	44	-15%
Agg. Assaults/Batteries	24	14	-42%	14	26	86%	24	<u>26</u>	8%
Agg. Domestic Assault/Batteries	28	17	-39%	17	18	6%	28	<u>18</u>	-36%
Person Shot	2	0	-100%	0	0	0%	2	<u>0</u>	-100%
Total Sexual Bat.	5	15	200%	15	14	-7%	5	14	180%
Sexual Battery	0	1	N/A	1	2	100%	0	<u>2</u>	N/A
Sexual Battery Child	5	14	180%	14	12	-14%	5	<u>12</u>	140%
Total Part One Crimes	429	413	-4%	413	317	-23%	429	317	-26%
Part One Property Crimes	357	359	1%	359	250	-30%	357	<u>250</u>	-30%
Part One Person Crimes	72	54	-25%	54	67	24%	72	<u>67</u>	-7%
Total Calls For Service	15,940	12,999	-18%	12,999	12,050	-7%	15,940	12,050	-24%
Firearm Offenses	25	10	-60%	10	23	130%	25	<u>23</u>	-8%
All Domestic Violence Cases	151	145	-4%	145	162	12%	151	<u>162</u>	7%

NOTE: This Crime data is preliminary and subject to reclassification upon further investigation. The data above reflects the total number of offenses, it does not indicate the total number of incidents. There were incidents that did not code into either district. These are included in the Countywide Total. N/A = Not Applicable

Last UCR build date: 2/11/2019 6:53:00 PM

Volusia County Sheriff's Office	12/2/2018	1/6/2019	Percent	1/6/2018	1/6/2019	Percent
Arrest Data	1/5/2019	2/9/2019	Change	2/9/2018	2/9/2019	Change
Homicides	1	0	-100%	0	<u>0</u>	0%
Auto Thefts	9	11	22%	11	<u>11</u>	0%
Total Burglaries	22	38	73%	32	38	19%
Residence	7	16	129%	17	<u>16</u>	-6%
Non Residence	15	22	47%	15	<u>22</u>	47%
Total Larcenies	43	38	-12%	42	38	-10%
Larcenies	18	20	11%	25	<u>20</u>	-20%
Larceny Carbreak	3	2	-33%	8	<u>2</u>	-75%
Larceny Shoplifting	20	16	-20%	8	<u>16</u>	100%
Larceny Bicycle	2	0	-100%	1	<u>0</u>	-100%
Total Robberies	10	2	-80%	1	2	100%
Armed	0	0	0%	0	<u>0</u>	0%
Strongarmed	10	2	-80%	1	<u>2</u>	100%
Total Agg. Assaults/Batteries	35	38	9%	31	38	23%
Agg. Assaults/Batteries	33	38	15%	29	<u>38</u>	31%
Agg. Domestic/Batteries	2	0	-100%	2	<u>0</u>	-100%
Total Sexual Batteries	3	0	-100%	1	0	-100%
Sexual Battery	0	0	0%	0	<u>0</u>	0%
Sexual Battery Child	3	0	-100%	1	<u>0</u>	-100%
Total Part 1 Arrests	123	127	3%	118	127	8%
Non-Violent Crime Arrests	74	87	18%	85	87	2%
Violent Crime Arrests	49	40	-18%	33	40	21%
Prostitution	0	0	0%	1	<u>0</u>	-100%
Narcotics	150	184	23%	175	<u>184</u>	5%
Miscellaneous	678	682	1%	665	<u>682</u>	3%
Total Arrests	951	993	4%	959	993	4%
	CompStat	CompStat 1		LY CompStat 1	CompStat 1	

NOTE: This data is to be used internally for Volusia County Sheriff's Office use only. This Crime data is Preliminary and subject to reclassification upon further Investigation. **There were arrest that did not code into either district. These are included in the CityWide Total.** N/A = Not Applicable

January 1, 2019 through February 9, 2019 compared to the same periods in 2017 and 2018

VCSO Countywide Clearances	YTD 2017					YTD 2018					YTD 2019				
	Offense	Clrs	% Clr	Adult	Juv	Offense	Clrs	% Clr	Adult	Juv	Offense	Clrs	% Clr	Adult	Juv
Homicides	1	1	100%	1	0	0	0	0%	0	0	0	0	0%	0	0
Auto Thefts	28	3	11%	3	0	31	13	42%	9	4	24	10	42%	7	3
Total Burglaries	70	25	36%	24	1	67	27	40%	20	7	44	23	52%	21	2
Residence	63	18	29%	18	0	51	23	45%	17	6	36	21	58%	19	2
Non Residence	7	7	100%	6	1	16	4	25%	3	1	8	2	25%	2	0
Total Larcenies	259	75	29%	68	7	261	65	25%	57	8	182	38	21%	36	2
Larcenies	152	52	34%	48	4	146	37	25%	36	1	101	17	17%	16	1
Larceny Carbreak	74	11	15%	8	3	64	15	23%	9	6	45	6	13%	5	1
Larceny Shoplifting	23	10	43%	10	0	34	11	32%	11	0	26	15	58%	15	0
Larceny Bicycle	10	2	20%	2	0	17	2	12%	1	1	10	0	0%	0	0
Total Robberies	14	10	71%	7	3	8	3	38%	1	2	9	4	44%	4	0
Armed	7	3	43%	3	0	4	1	25%	0	1	4	1	25%	1	0
Strongarmed	7	7	100%	4	3	4	2	50%	1	1	5	3	60%	3	0
Total Agg. Assaults/Bat.	52	40	77%	36	4	31	23	74%	23	0	44	32	73%	31	1
Agg. Assaults/Batteries	24	17	71%	15	2	14	8	57%	8	0	26	17	65%	16	1
Agg. Domestic Assault/Batteries	28	23	82%	21	2	17	15	88%	15	0	18	15	83%	15	0
Person Shot	2	1	50%	1	0	0	0	0%	0	0	0	1	N/A	1	0
Total Sexual Bat.	5	4	80%	2	2	15	4	27%	1	3	14	5	36%	2	3
Sexual Battery	0	0	0%	0	0	1	0	0%	0	0	2	1	50%	1	0
Sexual Battery Child	5	4	80%	2	2	14	4	29%	1	3	12	4	33%	1	3
Total Part One Crimes	429	158	37%	142	17	413	135	33%	111	24	317	112	35%	101	11
Part One Property Crimes	357	103	29%	95	8	359	105	29%	86	19	250	71	28%	64	7
Part One Person Crimes	72	55	76%	47	9	54	30	56%	25	5	67	41	61%	37	4

NOTE: This Crime data is preliminary and subject to reclassification upon further investigation. The data above reflects the total number of offenses, it does not indicate the total number of incidents.

Last UCR build date: 2/11/2019 6:53:00 PM

COMPSTAT REPORT



CRIME STATISTICS – DISTRICT 4

Period 19-1: January 6, 2019 – February 9, 2016

Captain Paul W. Kammerer

COMPSTAT STATISTICAL CRIME COMPARISON TO PREVIOUS 35 DAY PERIODS

District 4	9/23/2018	1/6/2019		10/28/2018	1/6/2019		12/2/2018	1/6/2019		3 Periods
Volusia County Sheriff's Office	10/27/2018	2/9/2019		12/1/2018	2/9/2019		1/5/2019	2/9/2019		Average %
VCSO Offense Data	Current - 3	Current (35d)	% Change	Current -2	Current (35d)	% Change	Current - 1	Current (35d)	% Change	Change
Homicides	0	0	0%	2	0	-100%	0	<u>0</u>	0%	-33%
Auto Thefts	8	5	-38%	7	5	-29%	7	<u>5</u>	-29%	-32%
Total Burglaries	14	12	-14%	27	12	-56%	18	12	-33%	-34%
Residence	12	10	-17%	26	10	-62%	11	<u>10</u>	-9%	-29%
Non Residence	2	2	0%	1	2	100%	7	<u>2</u>	-71%	10%
Total Larcenies	83	60	-28%	35	60	71%	55	60	9%	18%
Larcenies	32	30	-6%	16	30	88%	33	<u>30</u>	-9%	24%
Larceny Carbreak	34	9	-74%	9	9	0%	10	<u>9</u>	-10%	-28%
Larceny Shoplifting	12	18	50%	10	18	80%	11	<u>18</u>	64%	65%
Larceny Bicycle	5	3	-40%	0	3	N/A	1	<u>3</u>	200%	53%
Total Robberies	4	2	-50%	6	2	-67%	5	2	-60%	-59%
Armed	1	2	100%	4	2	-50%	2	<u>2</u>	0%	17%
Strongarmed	3	0	-100%	2	0	-100%	3	<u>0</u>	-100%	-100%
Total Agg. Assaults/Bat.	28	13	-54%	15	13	-13%	10	13	30%	-12%
Agg. Assaults/Batteries	24	8	-67%	3	8	167%	7	<u>8</u>	14%	38%
Agg. Domestic Assault/Batteries	4	5	25%	12	5	-58%	3	<u>5</u>	67%	11%
Person Shot	1	0	-100%	0	0	0%	0	<u>0</u>	0%	-33%
Total Sexual Bat.	5	8	60%	3	8	167%	5	8	60%	96%
Sexual Battery	0	1	N/A	0	1	N/A	1	<u>1</u>	0%	0%
Sexual Battery Child	5	7	40%	3	7	133%	4	<u>7</u>	75%	83%
Total Part One Crimes	141	100	-29%	95	100	5%	100	100	0%	-8%
Part One Property Crimes	105	77	-27%	69	77	12%	80	<u>77</u>	-4%	-6%
Part One Person Crimes	36	23	-36%	26	23	-12%	20	<u>23</u>	15%	-11%
Total Calls For Service	3,437	3,287	-4%	3,064	3,287	7%	3,127	3,287	5%	3%
Firearm Offenses	15	6	-60%	11	6	-45%	4	<u>6</u>	50%	-18%
All Domestic Violence Cases	77	65	-16%	72	65	-10%	75	<u>65</u>	-13%	-13%

NOTE: This Crime data is preliminary and subject to reclassification upon further investigation. The data above reflects the total number of offenses, it does not indicate the total number of incidents. N/A = Not Applicable

Last UCR build date: 2/11/2019 6:53:00 PM

January 1, 2019 through February 9, 2019 compared to the same periods in 2017 and 2018

Volusia County Sheriff's Office	YTD	YTD	2017-2018	YTD	YTD	2018-2019	YTD	YTD	2017-2019	% OF
District 4	2017	2018	% Change	2018	2019	%Change	2017	2019	%Change	COUNTYWIDE
Homicides	0	0	0%	0	0	0%	0	<u>0</u>	0%	0%
Auto Thefts	6	7	17%	7	7	0%	6	<u>7</u>	17%	29%
Total Burglaries	23	17	-26%	17	14	-18%	23	14	-39%	32%
Residence	19	15	-21%	15	11	-27%	19	<u>11</u>	-42%	31%
Non Residence	4	2	-50%	2	3	50%	4	<u>3</u>	-25%	38%
Total Larcenies	93	109	17%	109	67	-39%	93	67	-28%	37%
Larcenies	41	49	20%	49	35	-29%	41	<u>35</u>	-15%	35%
Larceny Carbreak	33	32	-3%	32	10	-69%	33	<u>10</u>	-70%	22%
Larceny Shoplifting	15	21	40%	21	19	-10%	15	<u>19</u>	27%	73%
Larceny Bicycle	4	7	75%	7	3	-57%	4	<u>3</u>	-25%	30%
Total Robberies	6	5	-17%	5	3	-40%	6	3	-50%	33%
Armed	4	3	-25%	3	2	-33%	4	<u>2</u>	-50%	50%
Strongarmed	2	2	0%	2	1	-50%	2	<u>1</u>	-50%	20%
Total Agg. Assaults/Bat.	21	12	-43%	12	15	25%	21	15	-29%	N/A
Agg. Assaults/Batteries	5	4	-20%	4	8	100%	5	<u>8</u>	60%	31%
Agg. Domestic Assault/Batteries	16	8	-50%	8	7	-13%	16	<u>7</u>	-56%	39%
Person Shot	1	0	-100%	0	0	0%	1	<u>0</u>	-100%	0%
Total Sexual Bat.	2	6	200%	6	8	33%	2	8	300%	57%
Sexual Battery	0	0	0%	0	1	N/A	0	<u>1</u>	N/A	50%
Sexual Battery Child	2	6	200%	6	7	17%	2	<u>7</u>	250%	58%
Total Part One Crimes	151	156	3%	156	114	-27%	151	114	-25%	37%
Part One Property Crimes	122	133	9%	133	88	-34%	122	<u>88</u>	-28%	35%
Part One Person Crimes	29	23	-21%	23	26	13%	29	<u>26</u>	-10%	39%
Total Calls For Service	4,763	4,112	-14%	4,112	3,837	-7%	4,763	3,837	-19%	32%
Firearm Offenses	9	4	-56%	4	6	50%	9	<u>6</u>	-33%	26%
All Domestic Violence Cases	76	68	-11%	68	78	15%	76	<u>78</u>	3%	48%

NOTE: This Crime data is preliminary and subject to reclassification upon further investigation. The data above reflects the total number of offenses, it does not indicate the total number of incidents. There were incidents that did not code into either district. These are included in the Countywide Total. N/A = Not Applicable

Last UCR build date: 2/11/2019 6:53:00 PM

January 1, 2019 through February 9, 2019 compared to the same periods in 2017 and 2018

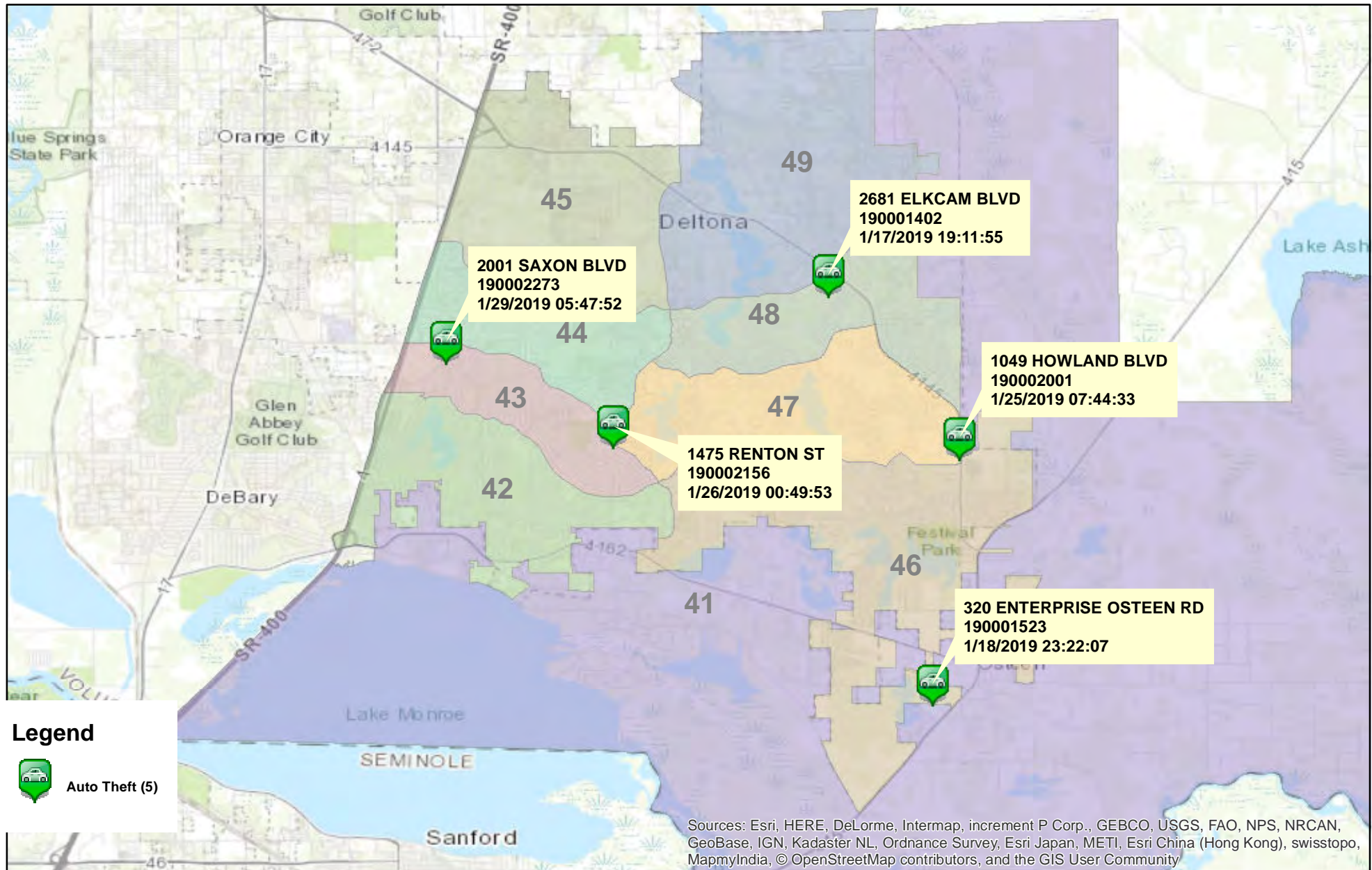
Volusia County Sheriff's Office District 4 Clearances	YTD 2017					YTD 2018					YTD 2019				
	Offense	Clrs	% Clr	Adult	Juv	Offense	Clrs	% Clr	Adult	Juv	Offense	Clrs	% Clr	Adult	Juv
Homicides	0	0	0%	0	0	0	0	0%	0	0	0	0	0%	0	0
Auto Thefts	6	0	0%	0	0	7	4	57%	2	2	7	1	14%	1	0
Total Burglaries	23	7	30%	6	1	17	6	35%	2	4	14	8	57%	7	1
Residence	19	6	32%	6	0	15	6	40%	2	4	11	8	73%	7	1
Non Residence	4	1	25%	0	1	2	0	0%	0	0	3	0	0%	0	0
Total Larcenies	93	25	27%	22	3	109	33	30%	27	6	67	18	27%	17	1
Larcenies	41	12	29%	12	0	49	14	29%	14	0	35	6	17%	5	1
Larceny Carbreak	33	7	21%	4	3	32	11	34%	6	5	10	0	0%	0	0
Larceny Shoplifting	15	6	40%	6	0	21	7	33%	7	0	19	12	63%	12	0
Larceny Bicycle	4	0	0%	0	0	7	1	14%	0	1	3	0	0%	0	0
Total Robberies	6	4	67%	3	1	5	1	20%	0	1	3	2	67%	2	0
Armed	4	2	50%	2	0	3	1	33%	0	1	2	1	50%	1	0
Strongarmed	2	2	100%	1	1	2	0	0%	0	0	1	1	100%	1	0
Total Agg. Assaults/Bat.	21	18	86%	15	3	12	12	100%	12	0	15	12	80%	11	1
Agg. Assaults/Batteries	5	4	80%	3	1	4	4	100%	4	0	8	4	50%	3	1
Agg. Domestic Assault/Batteries	16	14	88%	12	2	8	8	100%	8	0	7	8	114%	8	0
Person Shot	1	0	0%	0	0	0	0	0%	0	0	0	0	0%	0	0
Total Sexual Bat.	2	2	100%	2	0	6	3	50%	0	3	8	3	38%	0	3
Sexual Battery	0	0	0%	0	0	0	0	0%	0	0	1	0	0%	0	0
Sexual Battery Child	2	2	100%	2	0	6	3	50%	0	3	7	3	43%	0	3
Total Part One Crimes	151	56	37%	48	8	156	59	38%	43	16	114	44	39%	38	6
Part One Property Crimes	122	32	26%	28	4	133	43	32%	31	12	88	27	31%	25	2
Part One Person Crimes	29	24	83%	20	4	23	16	70%	12	4	26	17	65%	13	4

NOTE: This Crime data is preliminary and subject to reclassification upon further investigation. The data above reflects the total number of offenses, it does not indicate the total number of incidents.

Last UCR build date: 2/11/2019 6:53:00 PM

District 4 Auto Thefts

01/06/2019 thru 02/09/2019



Legend



Sources: Esri, HERE, DeLorme, Intermap, increment P Corp., GEBCO, USGS, FAO, NPS, NRCAN, GeoBase, IGN, Kadaster NL, Ordnance Survey, Esri Japan, METI, Esri China (Hong Kong), swisstopo, MapmyIndia, © OpenStreetMap contributors, and the GIS User Community



Prepared by: VC Crime Center
 Crime Intelligence Analyst
 Volusia County Sheriff's Office
 Printed On: 2/12/2019

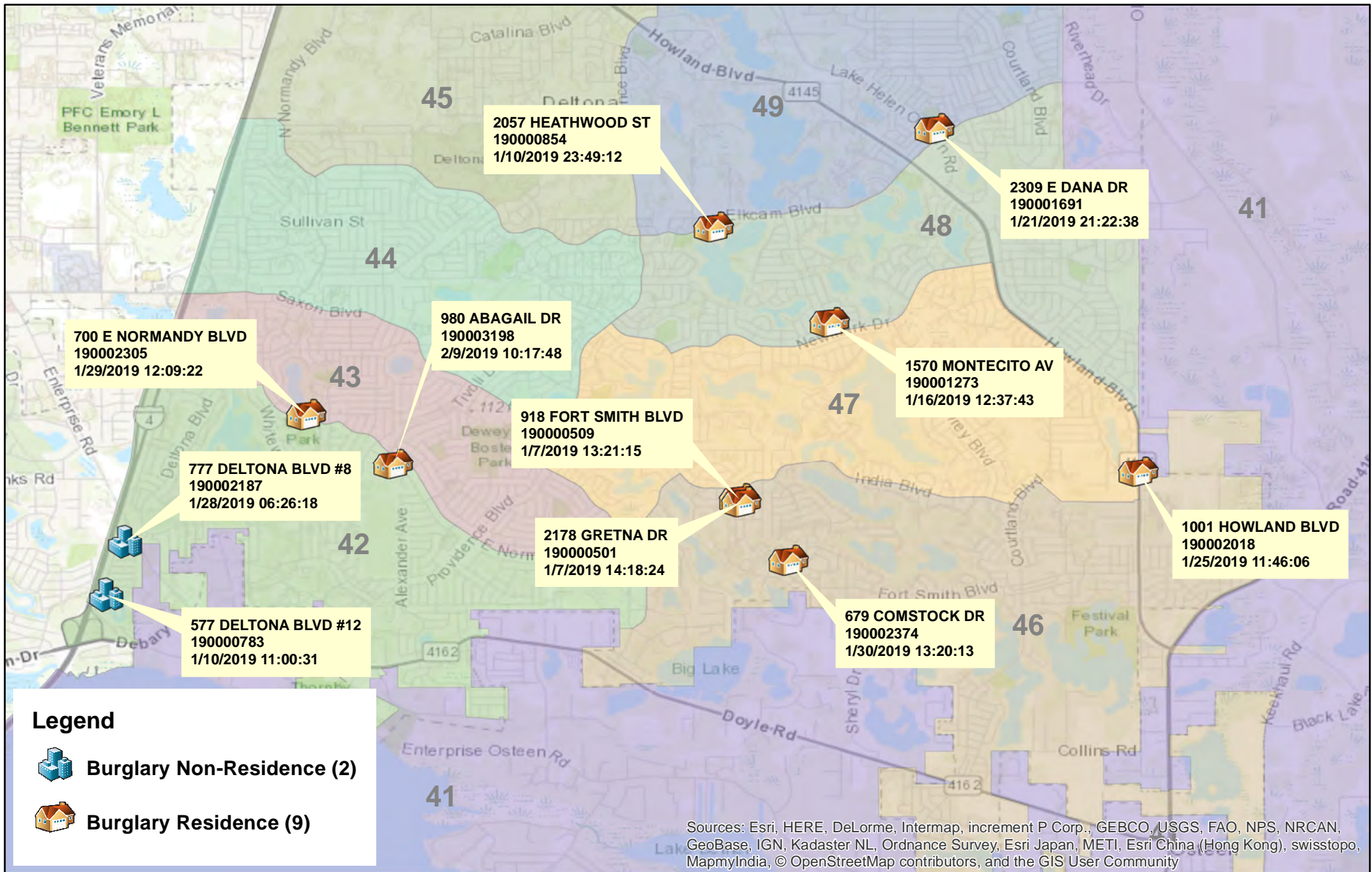
0 0.5 1 2 3 4 Miles
 * Map reflects total number of Incidents and not total number of victims



This is not a legal document. due to address incompatibilities, some incidents may not be represented and the information on this map should not be viewed as the legal representation of property boundaries, roads, facilities. etc.

District 4 Burglaries

01/06/2019 thru 02/09/2019



Prepared by: VC Crime Center
 Crime Intelligence Analyst
 Volusia County Sheriff's Office
 Printed On: 2/12/2019

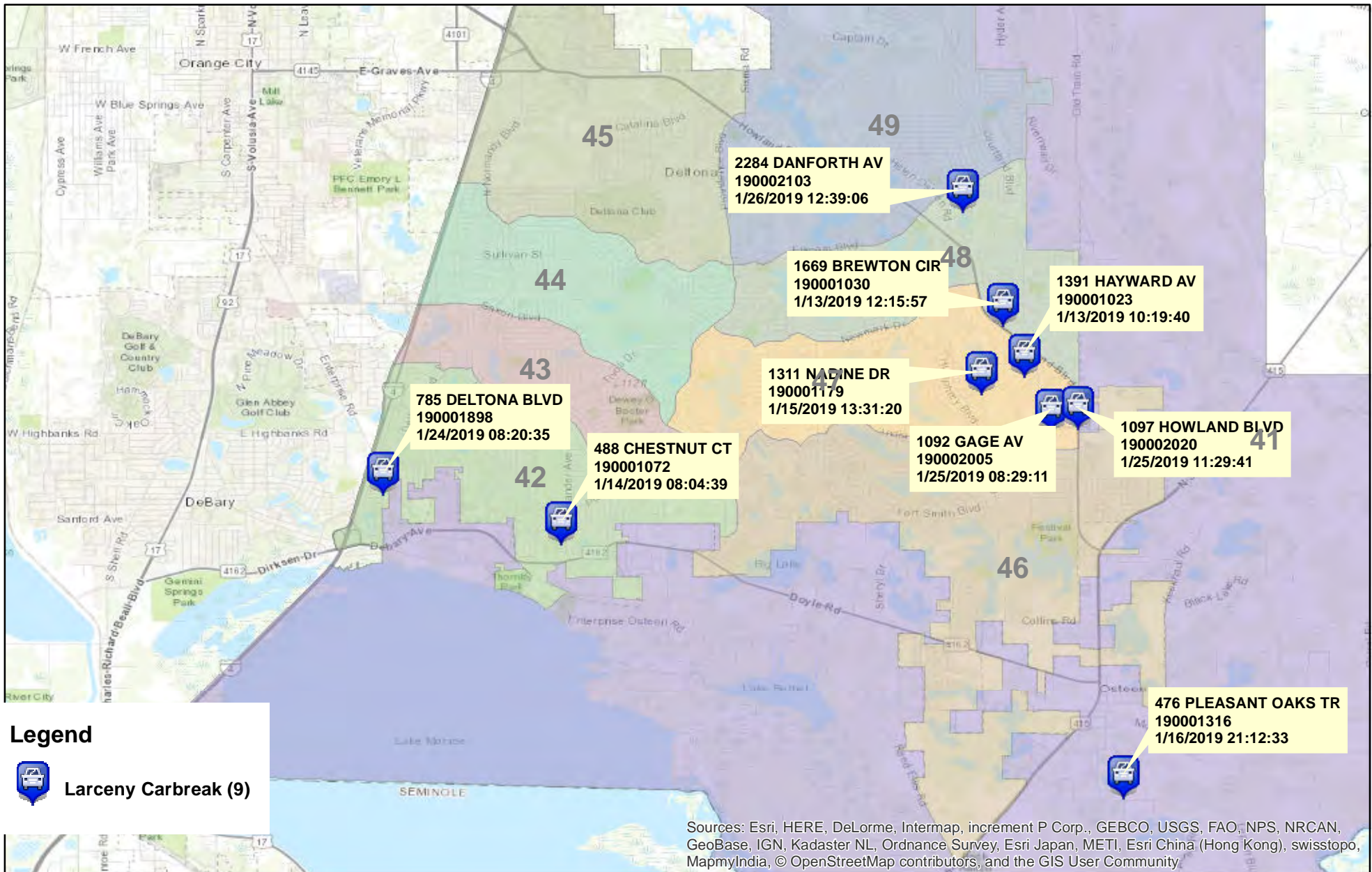
0 0.5 1 2 Miles

* Map reflects total number of Incidents and not total number of victims



This is not a legal document. due to address incompatibilities, some incidents may not be represented and the information on this map should not be viewed as the legal representation of property boundaries, roads, facilities. etc.

District 4 Larceny Carbreak 01/06/2019 thru 02/09/2019



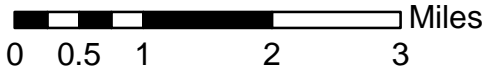
Legend



Larceny Carbreak (9)



Prepared by: VC Crime Center
Crime Intelligence Analyst
Volusia County Sheriff's Office
Printed On: 2/12/2019



* Map reflects total number of Incidents and not total number of victims

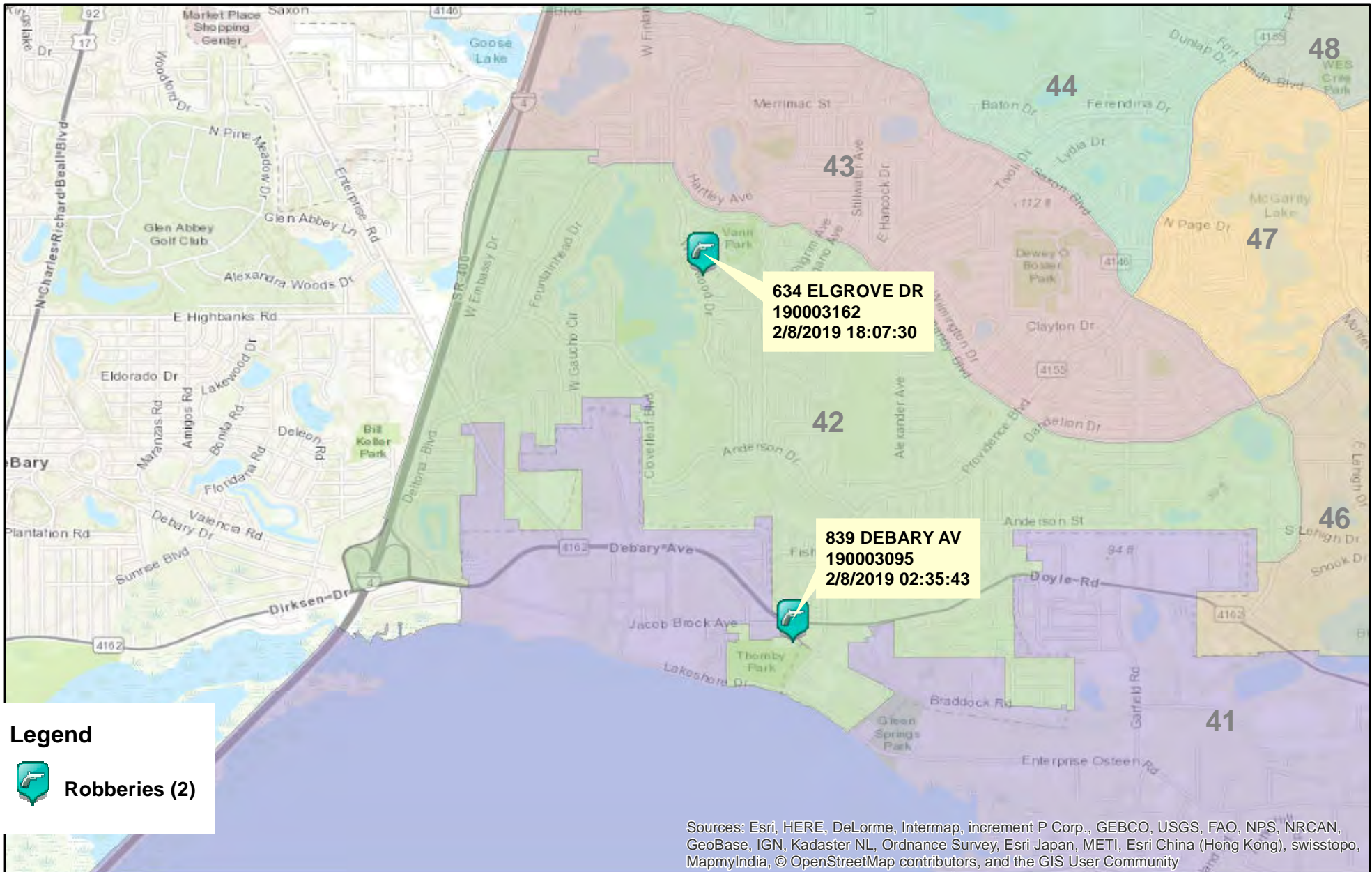


Sources: Esri, HERE, DeLorme, Intermap, increment P Corp., GEBCO, USGS, FAO, NPS, NRCAN, GeoBase, IGN, Kadaster NL, Ordnance Survey, Esri Japan, METI, Esri China (Hong Kong), swisstopo, MapmyIndia, © OpenStreetMap contributors, and the GIS User Community.


This is not a legal document.
due to address incompatibilities, some incidents may not be represented and the information on this map should not be viewed as the legal representation of property boundaries, roads, facilities, etc.

District 4 Robberies

01/06/2019 thru 02/09/2019



Prepared by: VC Crime Center
 Crime Intelligence Analyst
 Volusia County Sheriff's Office
 Printed On: 2/12/2019



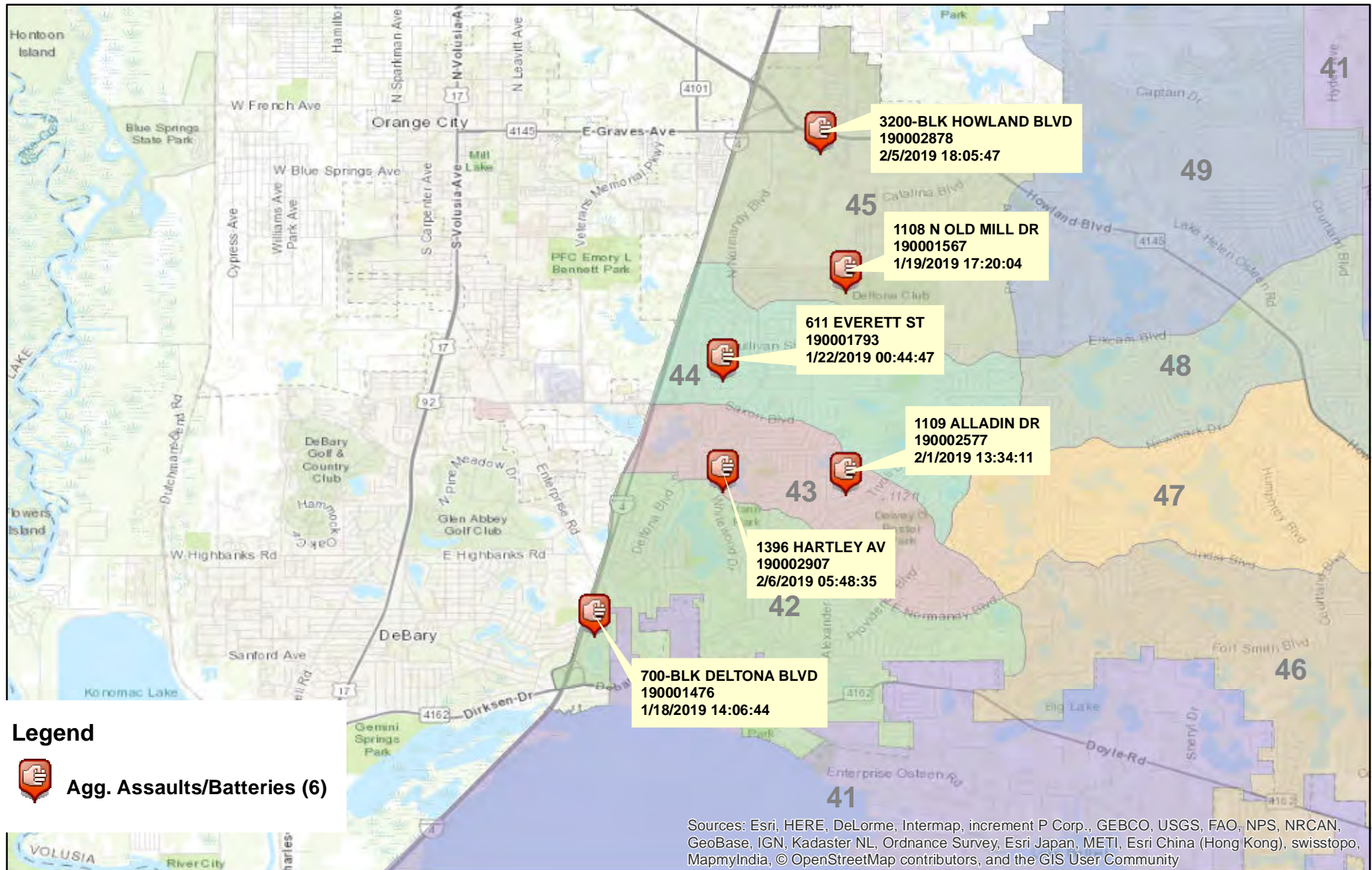
* Map reflects total number of Incidents and not total number of victims



This is not a legal document. due to address incompatibilities, some incidents may not be represented and the information on this map should not be viewed as the legal representation of property boundaries, roads, facilities. etc.

District 4 Aggravated Assaults and Batteries

01/06/2019 thru 02/09/2019



Legend



Agg. Assaults/Batteries (6)



Prepared by: VC Crime Center
 Crime Intelligence Analyst
 Volusia County Sheriff's Office
 Printed On: 2/12/2019



* Map reflects total number of Incidents and not total number of victims

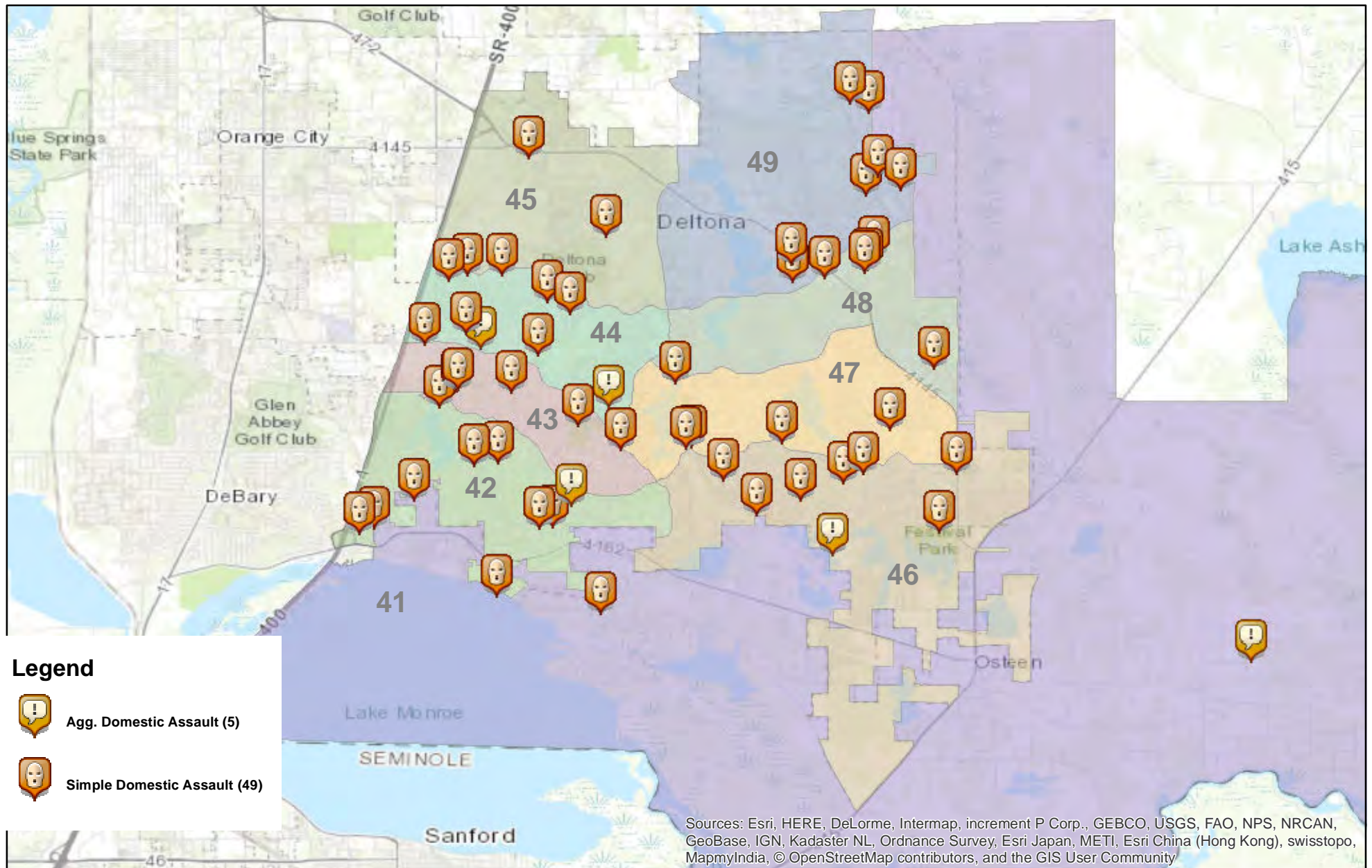


Sources: Esri, HERE, DeLorme, Intermap, increment P Corp., GEBCO, USGS, FAO, NPS, NRCAN, GeoBase, IGN, Kadaster NL, Ordnance Survey, Esri Japan, METI, Esri China (Hong Kong), swisstopo, MapmyIndia, © OpenStreetMap contributors, and the GIS User Community

This is not a legal document.
 due to address incompatibilities, some incidents may not be represented and the information on this map should not be viewed as the legal representation of property boundaries, roads, facilities, etc.

District 4 Domestic Assaults and Batteries

01/06/2019 thru 02/09/2019



Legend

 Agg. Domestic Assault (5)

 Simple Domestic Assault (49)

Sources: Esri, HERE, DeLorme, Intermap, increment P Corp., GEBCO, USGS, FAO, NPS, NRCAN, GeoBase, IGN, Kadaster NL, Ordnance Survey, Esri Japan, METI, Esri China (Hong Kong), swisstopo, MapmyIndia, © OpenStreetMap contributors, and the GIS User Community



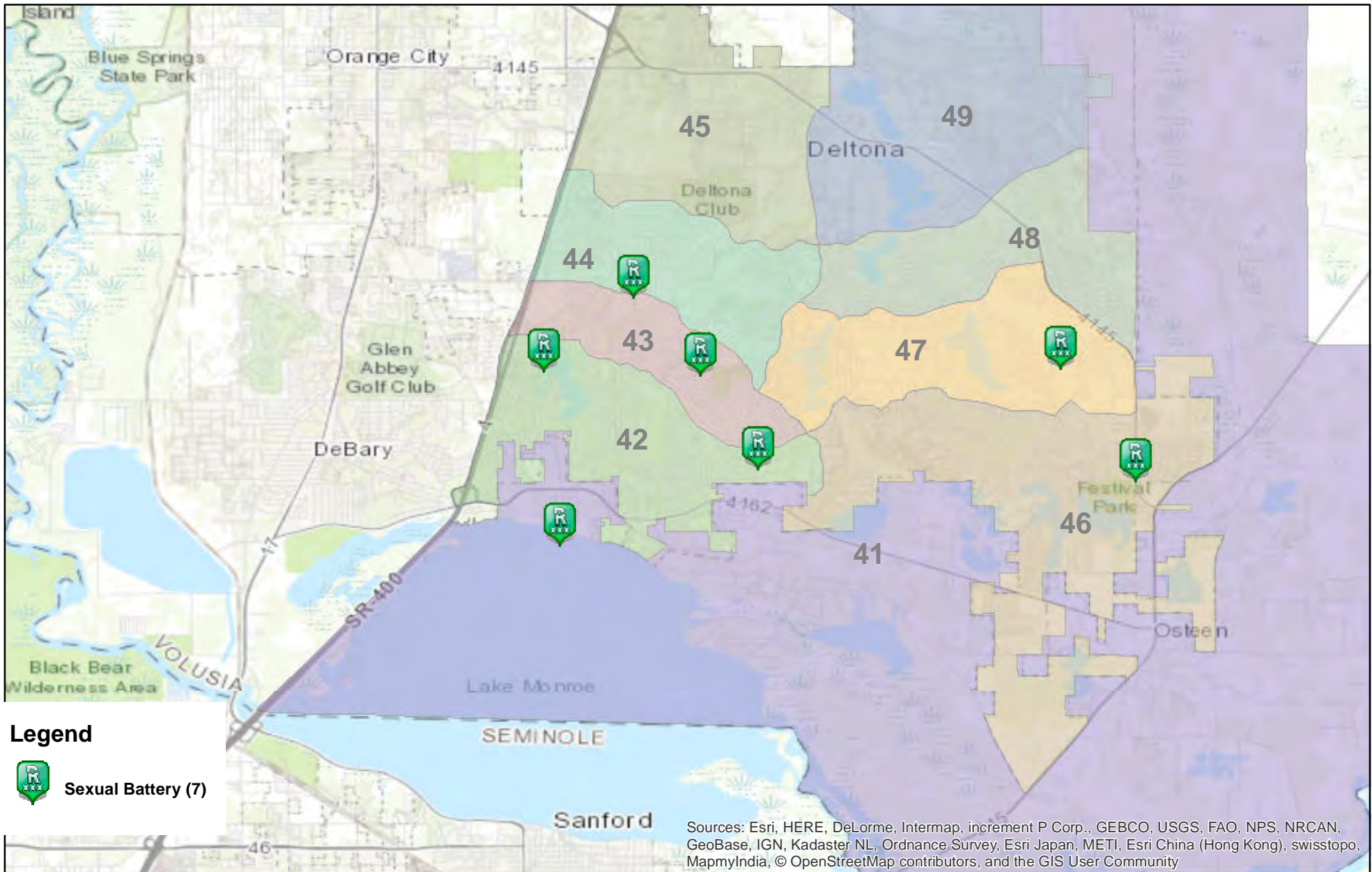
Prepared by: VC Crime Center
 Crime Intelligence Analyst
 Volusia County Sheriff's Office
 Printed On: 2/12/2019

0 0.5 1 2 3 4 Miles
 * Map reflects total number of Incidents and not total number of victims



This is not a legal document. due to address incompatibilities, some incidents may not be represented and the information on this map should not be viewed as the legal representation of property boundaries, roads, facilities. etc.

District 4 Sexual Batteries 01/06/2019 thru 02/09/2019



Prepared by: VC Crime Center
Crime Intelligence Analyst
Volusia County Sheriff's Office
Printed On: 2/12/2019



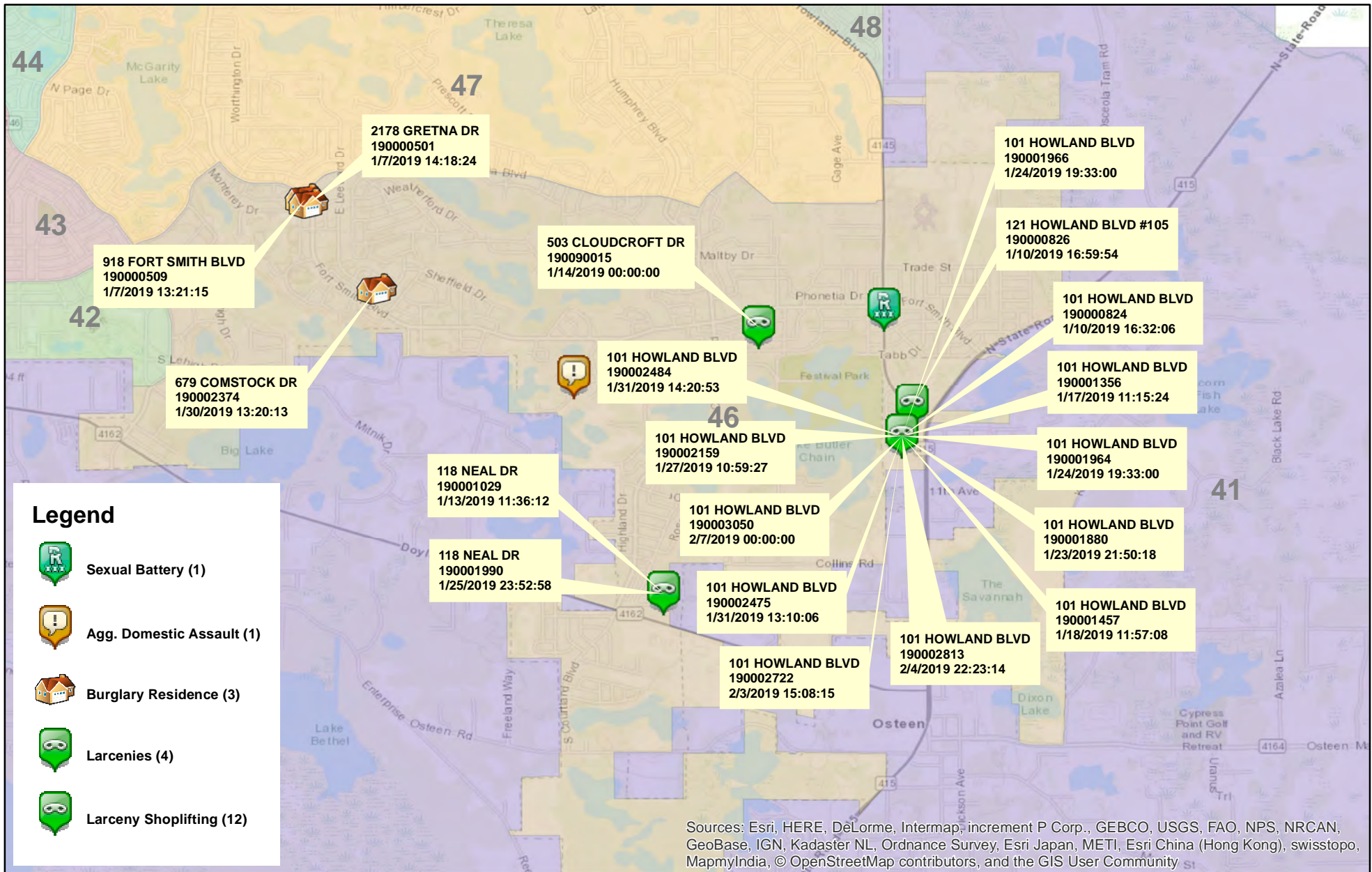
* Map reflects total number of Incidents and not total number of victims




This is not a legal document.
due to address incompatibilities, some incidents may not be represented and the information on this map should not be viewed as the legal representation of property boundaries, roads, facilities, etc.

District 4 Hot Zone 46

01/06/2019 thru 02/09/2019



Prepared by: VC Crime Center
 Crime Intelligence Analyst
 Volusia County Sheriff's Office
 Printed On: 2/12/2019



* Map reflects total number of incidents and not total number of victims



This is not a legal document. due to address incompatibilities, some incidents may not be represented and the information on this map should not be viewed as the legal representation of property boundaries, roads, facilities. etc.

District 4 - Part 1 Crimes by Zone 01/06/2019 through 02/09/2019

Volusia County Sheriff's Office	Total	41	42	43	44	45	46	47	48	49
Total	<u>93</u>	<u>9</u>	<u>18</u>	<u>9</u>	<u>9</u>	<u>5</u>	<u>21</u>	<u>9</u>	<u>11</u>	<u>2</u>
Aggravated Assaults	<u>11</u>	<u>1</u>	<u>1</u>	<u>3</u>	<u>3</u>	<u>2</u>	<u>1</u>	<u>0</u>	<u>0</u>	<u>0</u>
Auto Thefts	<u>5</u>	<u>1</u>	<u>0</u>	<u>0</u>	<u>2</u>	<u>0</u>	<u>0</u>	<u>1</u>	<u>1</u>	<u>0</u>
Burglary Non-Residence	<u>2</u>	<u>0</u>	<u>2</u>	<u>0</u>	<u>0</u>	<u>0</u>	<u>0</u>	<u>0</u>	<u>0</u>	<u>0</u>
Burglary Residence	<u>9</u>	<u>0</u>	<u>1</u>	<u>1</u>	<u>0</u>	<u>0</u>	<u>3</u>	<u>1</u>	<u>2</u>	<u>1</u>
Homicide	<u>0</u>	<u>0</u>	<u>0</u>	<u>0</u>	<u>0</u>	<u>0</u>	<u>0</u>	<u>0</u>	<u>0</u>	<u>0</u>
Larceny All Other	<u>30</u>	<u>4</u>	<u>8</u>	<u>2</u>	<u>2</u>	<u>3</u>	<u>4</u>	<u>2</u>	<u>4</u>	<u>1</u>
Larceny Carbreak	<u>9</u>	<u>1</u>	<u>2</u>	<u>0</u>	<u>0</u>	<u>0</u>	<u>0</u>	<u>4</u>	<u>2</u>	<u>0</u>
Larceny Shoplifting	<u>18</u>	<u>1</u>	<u>1</u>	<u>1</u>	<u>1</u>	<u>0</u>	<u>12</u>	<u>0</u>	<u>2</u>	<u>0</u>
Robbery Armed	<u>2</u>	<u>0</u>	<u>2</u>	<u>0</u>	<u>0</u>	<u>0</u>	<u>0</u>	<u>0</u>	<u>0</u>	<u>0</u>
Robbery Strongarmed	<u>0</u>	<u>0</u>	<u>0</u>	<u>0</u>	<u>0</u>	<u>0</u>	<u>0</u>	<u>0</u>	<u>0</u>	<u>0</u>
Sexual Battery	<u>7</u>	<u>1</u>	<u>1</u>	<u>2</u>	<u>1</u>	<u>0</u>	<u>1</u>	<u>1</u>	<u>0</u>	<u>0</u>

*The Aggravated Assault, Auto Theft,& Sexual Battery statistics reflect the total number of incidents, it does not indicate the total number of victims or vehicles.

The Highlighted numbers indicate zones with higher levels of activity.

Last UCR build date: 2/12/2019 1:24:00 PM

COMPSTAT REPORT

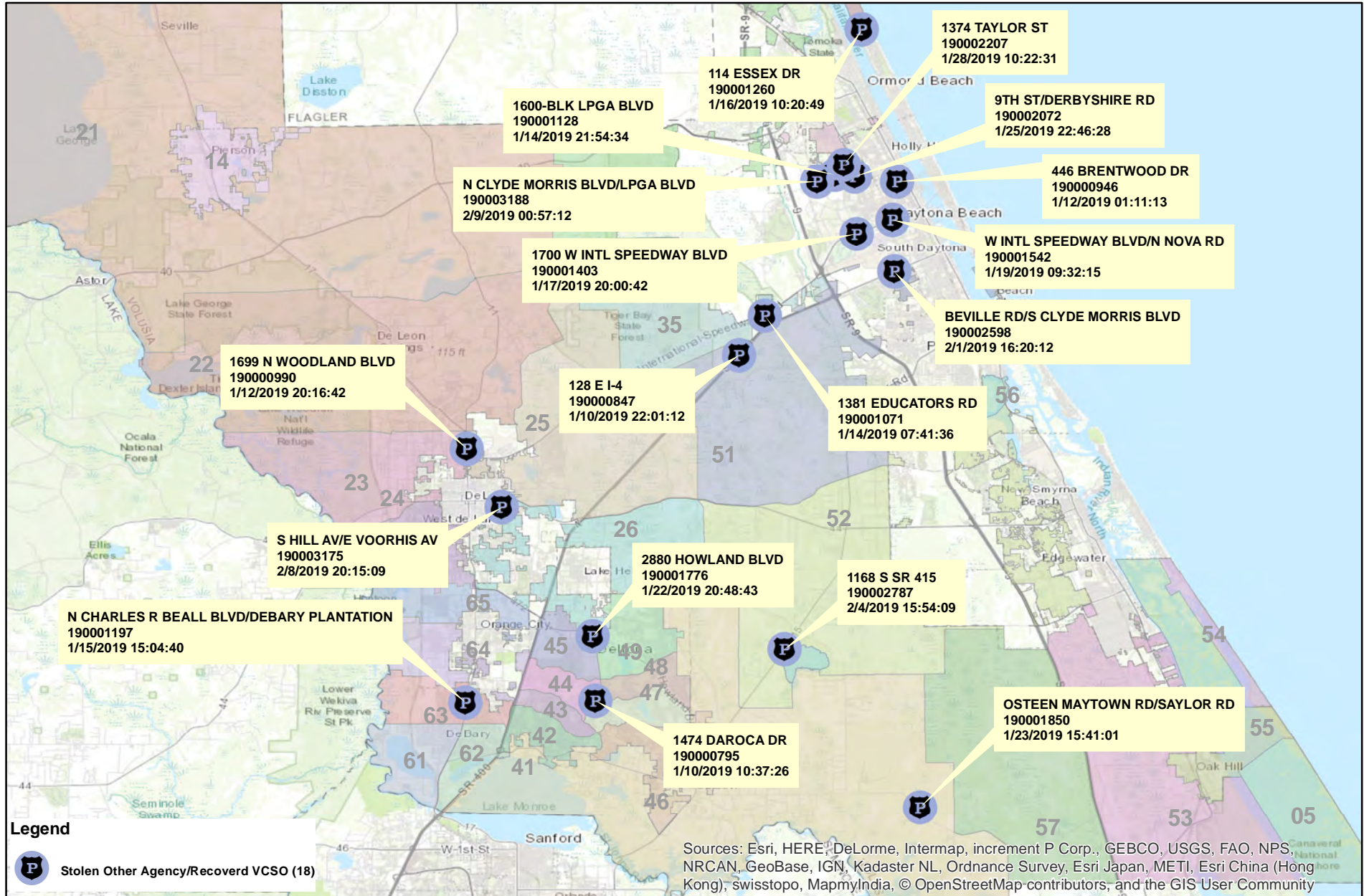


INVESTIGATIVE SERVICES SECTION

Period 19-1: January 6, 2019 – February 9, 2019

Captain Brian Henderson

Agencywide Auto Recoveries 01/06/2019 thru 02/09/2019



Prepared by: VC Crime Center
Crime Intelligence Analyst
Volusia County Sheriff's Office
Printed On: 2/12/2019

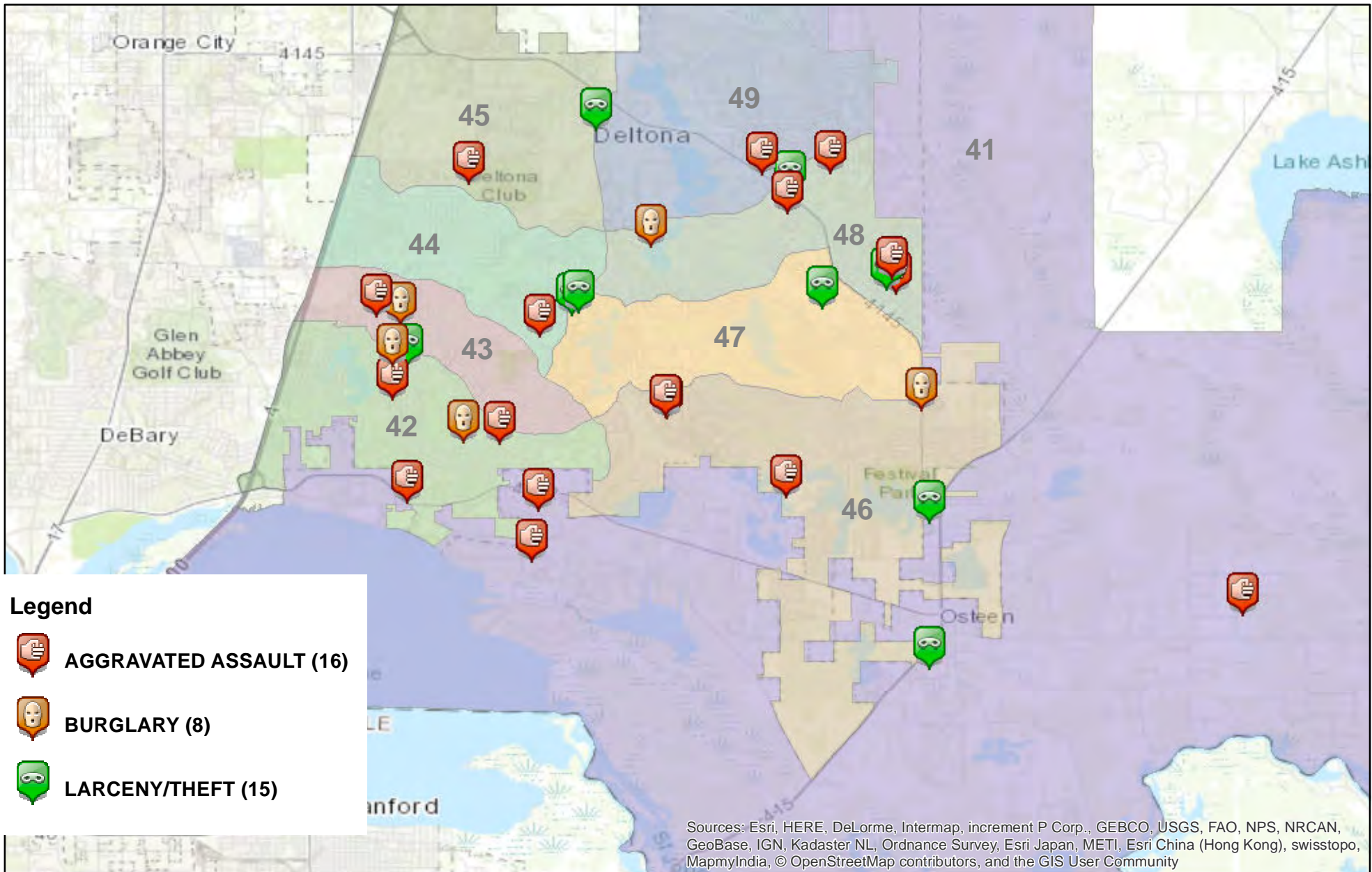
0 1.75 3.5 7 10.5 14 Miles



This is not a legal document.
Due to address incompatibilities, some incidents may not be represented and the information on this map should not be viewed as the legal representation of property boundaries, roads, facilities, etc.

District 4 Part I Arrests by Location

01/06/2019 thru 02/09/2019



Prepared by: VC Crime Center
 Crime Intelligence Analyst
 Volusia County Sheriff's Office
 Printed On: 2/12/2019



* Map reflects total number of Incidents and not total number of victims



This is not a legal document. due to address incompatibilities, some incidents may not be represented and the information on this map should not be viewed as the legal representation of property boundaries, roads, facilities. etc.

COMPSTAT REPORT



CRIME STATISTICS – DISTRICT 6

Period 19-1: January 6, 2019 – February 9, 2019

Captain Richard Fortin

COMPSTAT STATISTICAL CRIME COMPARISON TO PREVIOUS 35 DAY PERIODS

District 6	9/23/2018	1/6/2019		10/28/2018	1/6/2019		12/2/2018	1/6/2019		3 Periods
Volusia County Sheriff's Office	10/27/2018	2/9/2019		12/1/2018	2/9/2019		1/5/2019	2/9/2019		Average %
VCSO Offense Data	Current - 3	Current (35d)	% Change	Current -2	Current (35d)	% Change	Current - 1	Current (35d)	% Change	Change
Homicides	0	0	0%	1	0	-100%	0	<u>0</u>	0%	-33%
Auto Thefts	4	3	-25%	4	3	-25%	3	<u>3</u>	0%	-17%
Total Burglaries	9	4	-56%	4	4	0%	2	4	100%	15%
Residence	9	2	-78%	3	2	-33%	2	<u>2</u>	0%	-37%
Non Residence	0	2	N/A	1	2	100%	0	<u>2</u>	N/A	33%
Total Larcenies	32	17	-47%	25	17	-32%	20	17	-15%	-31%
Larcenies	13	12	-8%	15	12	-20%	10	<u>12</u>	20%	-3%
Larceny Carbreak	17	4	-76%	8	4	-50%	8	<u>4</u>	-50%	-59%
Larceny Shoplifting	2	1	-50%	0	1	N/A	1	<u>1</u>	0%	-17%
Larceny Bicycle	0	0	0%	2	0	-100%	1	<u>0</u>	-100%	-67%
Total Robberies	0	2	N/A	1	2	100%	0	2	N/A	33%
Armed	0	0	0%	0	0	0%	0	<u>0</u>	0%	0%
Strongarmed	0	2	N/A	1	2	100%	0	<u>2</u>	N/A	33%
Total Agg. Assaults/Bat.	2	6	200%	3	6	100%	3	6	100%	133%
Agg. Assaults/Batteries	0	4	N/A	2	4	100%	2	<u>4</u>	100%	67%
Agg. Domestic Assault/Batteries	2	2	0%	1	2	100%	1	<u>2</u>	100%	67%
Person Shot	0	0	0%	0	0	0%	0	<u>0</u>	0%	0%
Total Sexual Bat.	4	1	-75%	2	1	-50%	0	1	N/A	-42%
Sexual Battery	2	0	-100%	2	0	-100%	0	<u>0</u>	0%	-67%
Sexual Battery Child	2	1	-50%	0	1	N/A	0	<u>1</u>	N/A	-17%
Total Part One Crimes	51	33	-35%	40	33	-18%	28	33	18%	-12%
Part One Property Crimes	45	24	-47%	33	24	-27%	25	<u>24</u>	-4%	-26%
Part One Person Crimes	6	9	50%	7	9	29%	3	<u>9</u>	200%	93%
Total Calls For Service	1,456	1,474	1%	1,294	1,474	14%	1,266	1,474	16%	11%
Firearm Offenses	1	1	0%	1	1	0%	2	<u>1</u>	-50%	-17%
All Domestic Violence Cases	21	18	-14%	20	18	-10%	25	<u>18</u>	-28%	-17%

NOTE: This Crime data is preliminary and subject to reclassification upon further investigation. The data above reflects the total number of offenses, it does not indicate the total number of incidents. N/A = Not Applicable

Last UCR build date: 2/11/2019 6:53:00 PM

January 1, 2019 through February 9, 2019 compared to the same periods in 2017 and 2018

Volusia County Sheriff's Office	YTD	YTD	2017-2018	YTD	YTD	2018-2019	YTD	YTD	2017-2019	% OF
District 6	2017	2018	% Change	2018	2019	%Change	2017	2019	%Change	COUNTYWIDE
Homicides	1	0	-100%	0	0	0%	1	<u>0</u>	-100%	0%
Auto Thefts	3	7	133%	7	5	-29%	3	<u>5</u>	67%	21%
Total Burglaries	15	8	-47%	8	4	-50%	15	4	-73%	9%
Residence	15	7	-53%	7	2	-71%	15	<u>2</u>	-87%	6%
Non Residence	0	1	N/A	1	2	100%	0	<u>2</u>	N/A	25%
Total Larcenies	31	44	42%	44	24	-45%	31	24	-23%	13%
Larcenies	19	26	37%	26	14	-46%	19	<u>14</u>	-26%	14%
Larceny Carbreak	10	15	50%	15	8	-47%	10	<u>8</u>	-20%	18%
Larceny Shoplifting	1	1	0%	1	1	0%	1	<u>1</u>	0%	4%
Larceny Bicycle	1	2	100%	2	1	-50%	1	<u>1</u>	0%	10%
Total Robberies	1	1	0%	1	2	100%	1	2	100%	22%
Armed	1	1	0%	1	0	-100%	1	<u>0</u>	-100%	0%
Strongarmed	0	0	0%	0	2	N/A	0	<u>2</u>	N/A	40%
Total Agg. Assaults/Bat.	11	6	-45%	6	6	0%	11	6	-45%	N/A
Agg. Assaults/Batteries	5	4	-20%	4	4	0%	5	<u>4</u>	-20%	15%
Agg. Domestic Assault/Batteries	6	2	-67%	2	2	0%	6	<u>2</u>	-67%	11%
Person Shot	1	0	-100%	0	0	0%	1	<u>0</u>	-100%	0%
Total Sexual Bat.	0	2	N/A	2	1	-50%	0	1	N/A	7%
Sexual Battery	0	0	0%	0	0	0%	0	<u>0</u>	0%	0%
Sexual Battery Child	0	2	N/A	2	1	-50%	0	<u>1</u>	N/A	8%
Total Part One Crimes	62	68	10%	68	42	-38%	62	42	-32%	14%
Part One Property Crimes	49	59	20%	59	33	-44%	49	<u>33</u>	-33%	13%
Part One Person Crimes	13	9	-31%	9	9	0%	13	<u>9</u>	-31%	13%
Total Calls For Service	2,206	1,782	-19%	1,782	1,718	-4%	2,206	1,718	-22%	14%
Firearm Offenses	10	3	-70%	3	1	-67%	10	<u>1</u>	-90%	4%
All Domestic Violence Cases	15	17	13%	17	22	29%	15	<u>22</u>	47%	14%

NOTE: This Crime data is preliminary and subject to reclassification upon further investigation. The data above reflects the total number of offenses, it does not indicate the total number of incidents. There were incidents that did not code into either district. These are included in the Countywide Total. N/A = Not Applicable

Last UCR build date: 2/11/2019 6:53:00 PM

January 1, 2019 through February 9, 2019 compared to the same periods in 2017 and 2018

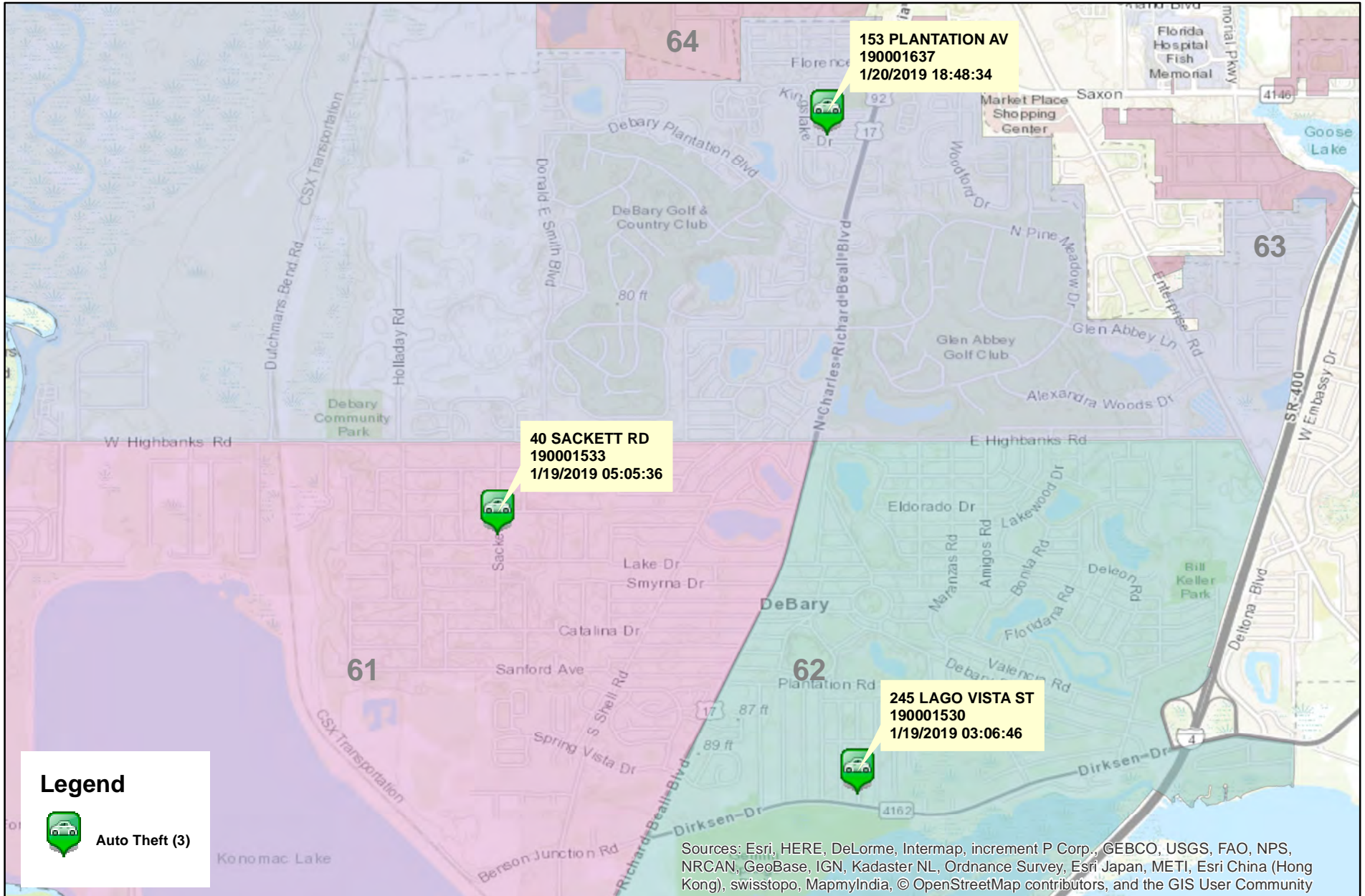
Volusia County Sheriff's Office District 6 Clearances	YTD 2017					YTD 2018					YTD 2019				
	Offense	Clrs	% Clr	Adult	Juv	Offense	Clrs	% Clr	Adult	Juv	Offense	Clrs	% Clr	Adult	Juv
Homicides	1	1	100%	1	0	0	0	0%	0	0	0	0	0%	0	0
Auto Thefts	3	2	67%	2	0	7	0	0%	0	0	5	3	60%	0	3
Total Burglaries	15	8	53%	8	0	8	4	50%	3	1	4	6	150%	5	1
Residence	15	3	20%	3	0	7	4	57%	3	1	2	6	300%	5	1
Non Residence	0	5	N/A	5	0	1	0	0%	0	0	2	0	0%	0	0
Total Larcenies	31	5	16%	5	0	44	7	16%	6	1	24	6	25%	5	1
Larcenies	19	5	26%	5	0	26	7	27%	6	1	14	4	29%	4	0
Larceny Carbreak	10	0	0%	0	0	15	0	0%	0	0	8	2	25%	1	1
Larceny Shoplifting	1	0	0%	0	0	1	0	0%	0	0	1	0	0%	0	0
Larceny Bicycle	1	0	0%	0	0	2	0	0%	0	0	1	0	0%	0	0
Total Robberies	1	1	100%	1	0	1	0	0%	0	0	2	0	0%	0	0
Armed	1	1	100%	1	0	1	0	0%	0	0	0	0	0%	0	0
Strongarmed	0	0	0%	0	0	0	0	0%	0	0	2	0	0%	0	0
Total Agg. Assaults/Bat.	11	5	45%	5	0	6	5	83%	5	0	6	6	100%	6	0
Agg. Assaults/Batteries	5	2	40%	2	0	4	3	75%	3	0	4	5	125%	5	0
Agg. Domestic Assault/Batteries	6	3	50%	3	0	2	2	100%	2	0	2	1	50%	1	0
Person Shot	1	1	100%	1	0	0	0	0%	0	0	0	0	0%	0	0
Total Sexual Bat.	0	0	0%	0	0	2	1	50%	1	0	1	1	100%	1	0
Sexual Battery	0	0	0%	0	0	0	0	0%	0	0	0	1	N/A	1	0
Sexual Battery Child	0	0	0%	0	0	2	1	50%	1	0	1	0	0%	0	0
Total Part One Crimes	62	22	35%	22	0	68	17	25%	15	2	42	22	52%	17	5
Part One Property Crimes	49	15	31%	15	0	59	11	19%	9	2	33	15	45%	10	5
Part One Person Crimes	13	7	54%	7	0	9	6	67%	6	0	9	7	78%	7	0

NOTE: This Crime data is preliminary and subject to reclassification upon further investigation. The data above reflects the total number of offenses, it does not indicate the total number of incidents.


Last UCR build date: 2/11/2019 6:53:00 PM

District 6 Auto Thefts

01/06/2019 thru 02/09/2019



Legend

 Auto Theft (3)

Sources: Esri, HERE, DeLorme, Intermap, increment P Corp., GEBCO, USGS, FAO, NPS, NRCAN, GeoBase, IGN, Kadaster NL, Ordnance Survey, Esri Japan, METI, Esri China (Hong Kong), swisstopo, MapmyIndia, © OpenStreetMap contributors, and the GIS User Community




Prepared by: VC Crime Center
 Crime Intelligence Analyst
 Volusia County Sheriff's Office
 Printed On: 2/12/2019

0 0.5 1 Miles

* Map reflects total number of Incidents and not total number of victims

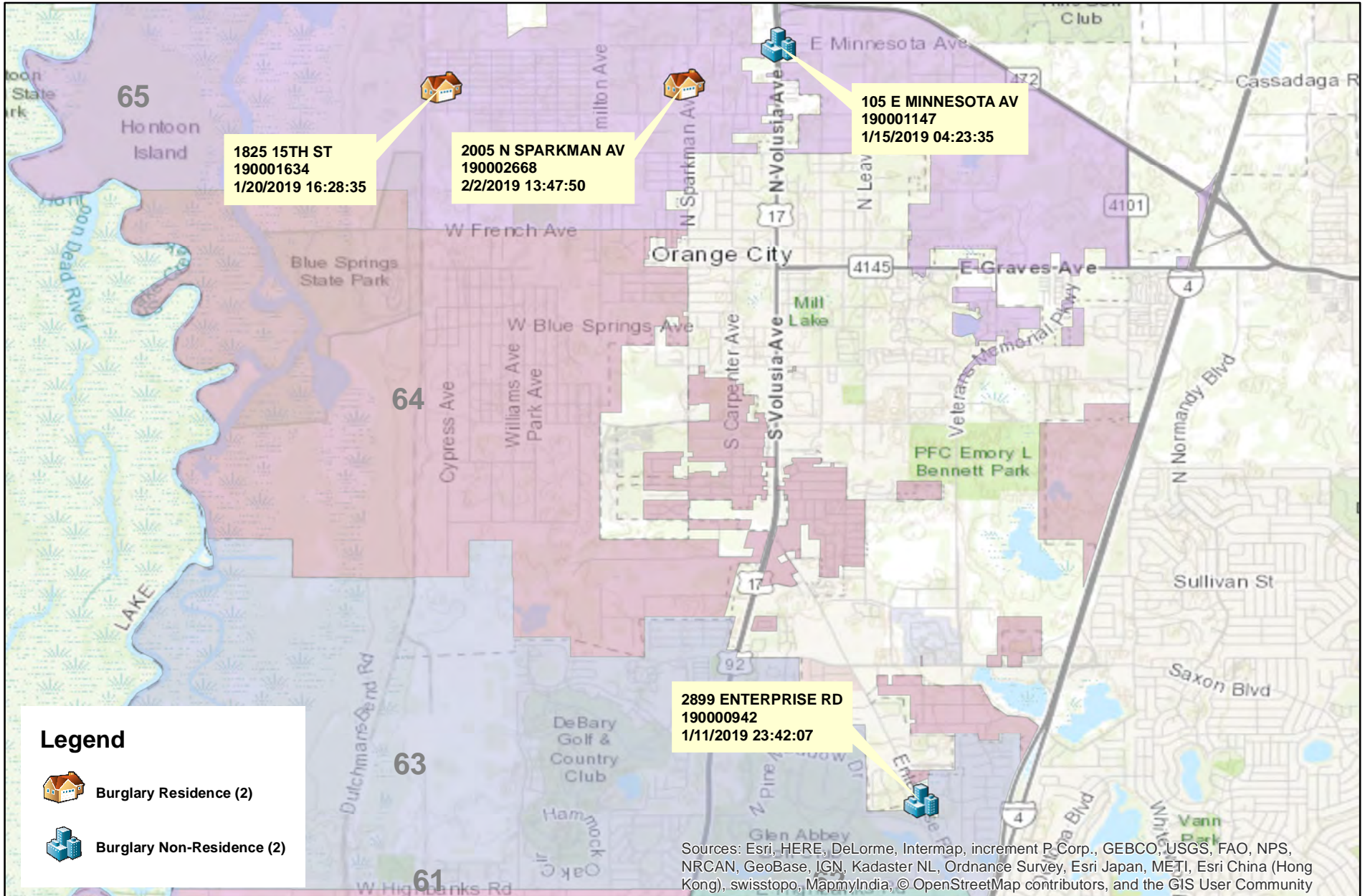
N





This is not a legal document. due to address incompatibilities, some incidents may not be represented and the information on this map should not be viewed as the legal representation of property boundaries, roads, facilities. etc.

District 6 Burglaries

01/06/2019 thru 02/09/2019



Legend

-  Burglary Residence (2)
-  Burglary Non-Residence (2)

Sources: Esri, HERE, DeLorme, Intermap, increment P Corp., GEBCO, USGS, FAO, NPS, NRCAN, GeoBase, IGN, Kadaster NL, Ordnance Survey, Esri Japan, METI, Esri China (Hong Kong), swisstopo, MapmyIndia, © OpenStreetMap contributors, and the GIS User Community



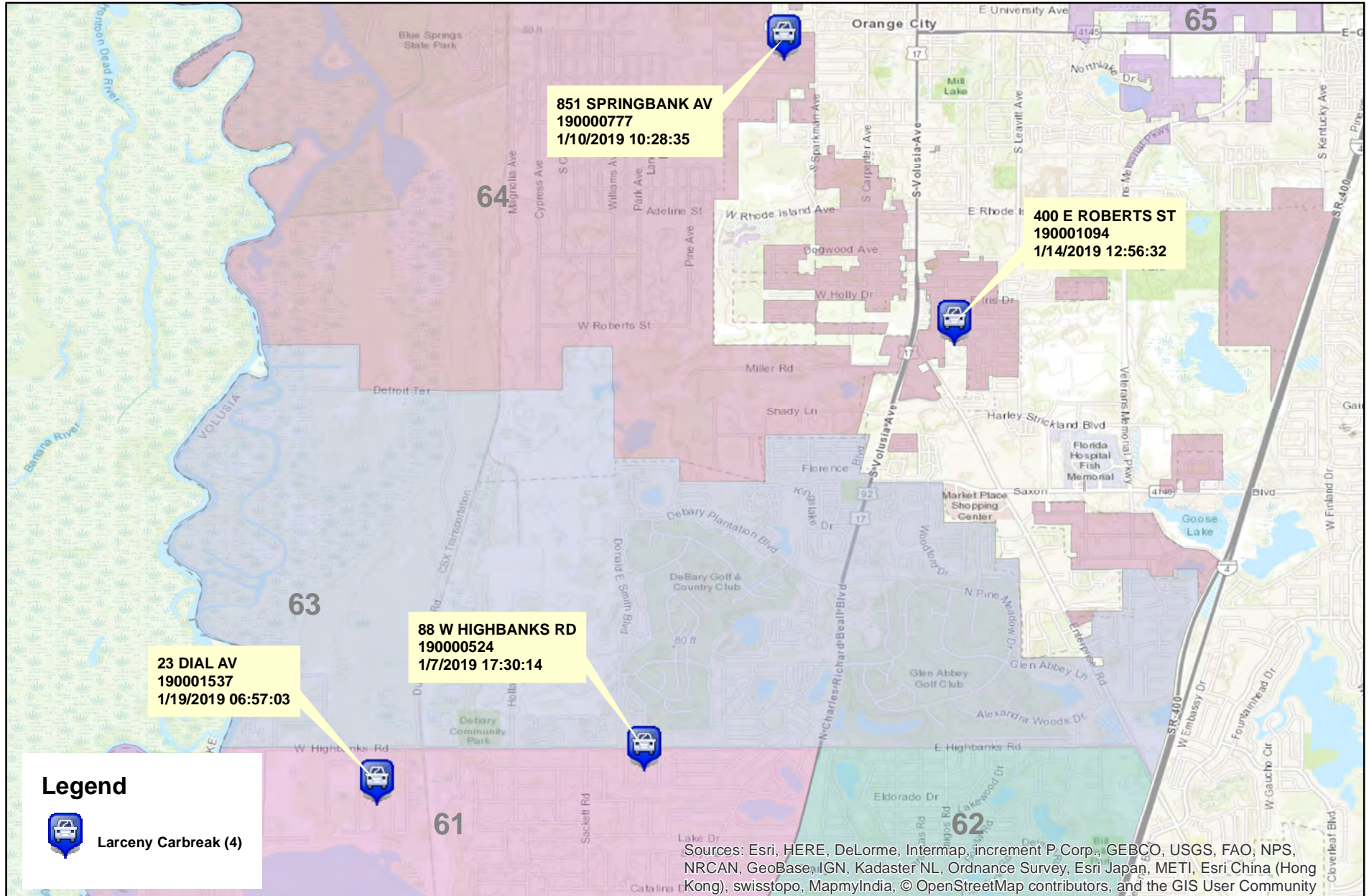
Prepared by: VC Crime Center
 Crime Intelligence Analyst
 Volusia County Sheriff's Office
 Printed On: 2/12/2019

0 0.5 1 2 Miles
 * Map reflects total number of Incidents and not total number of victims




This is not a legal document. due to address incompatibilities, some incidents may not be represented and the information on this map should not be viewed as the legal representation of property boundaries, roads, facilities. etc.

District 6 Larceny Carbreaks 01/06/2019 thru 02/09/2019



Prepared by: VC Crime Center
 Crime Intelligence Analyst
 Volusia County Sheriff's Office
 Printed On: 2/12/2019



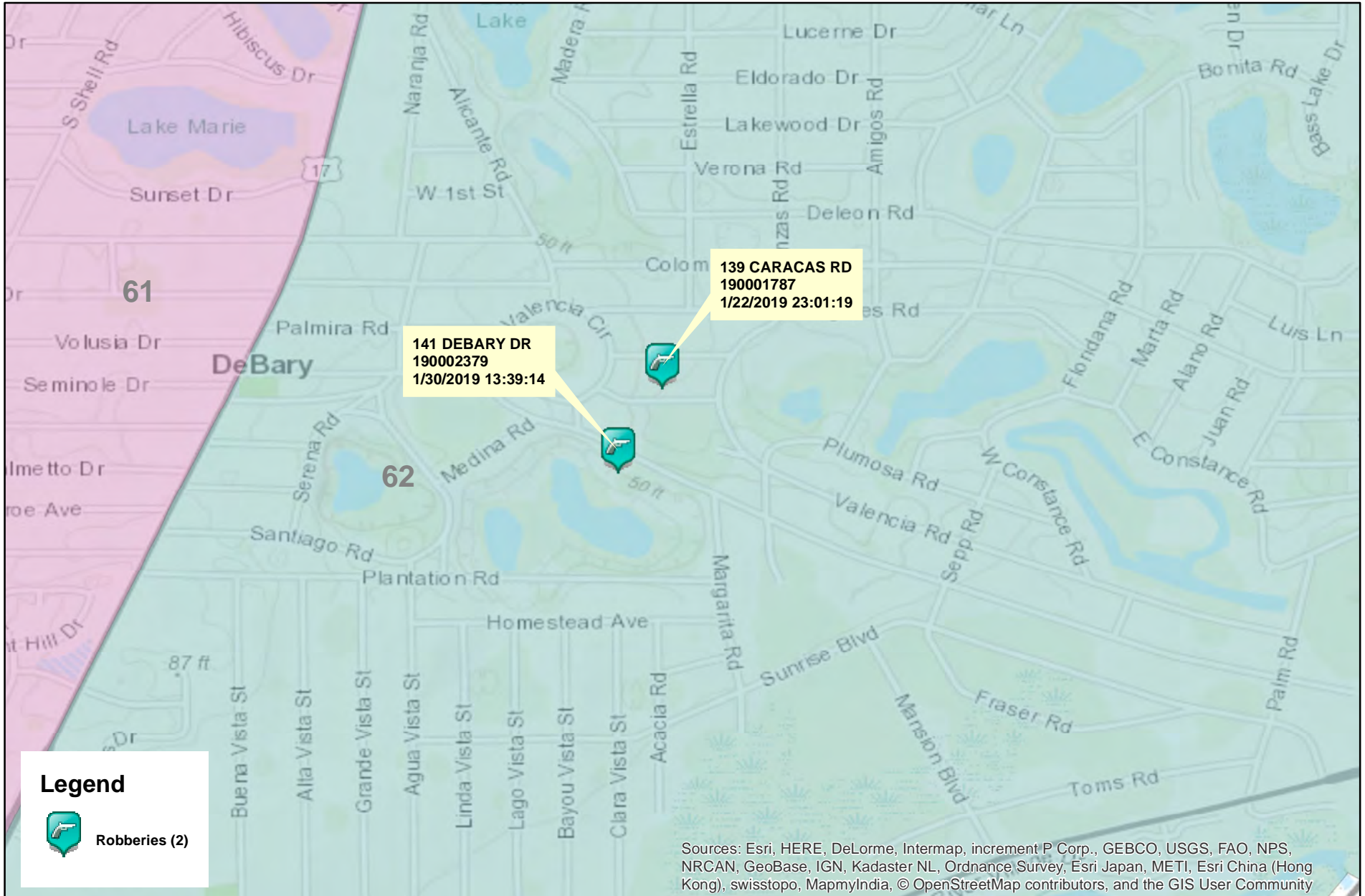
* Map reflects total number of Incidents and not total number of victims



This is not a legal document. due to address incompatibilities, some incidents may not be represented and the information on this map should not be viewed as the legal representation of property boundaries, roads, facilities. etc.

District 6 Robberies

01/06/2019 thru 02/09/2019



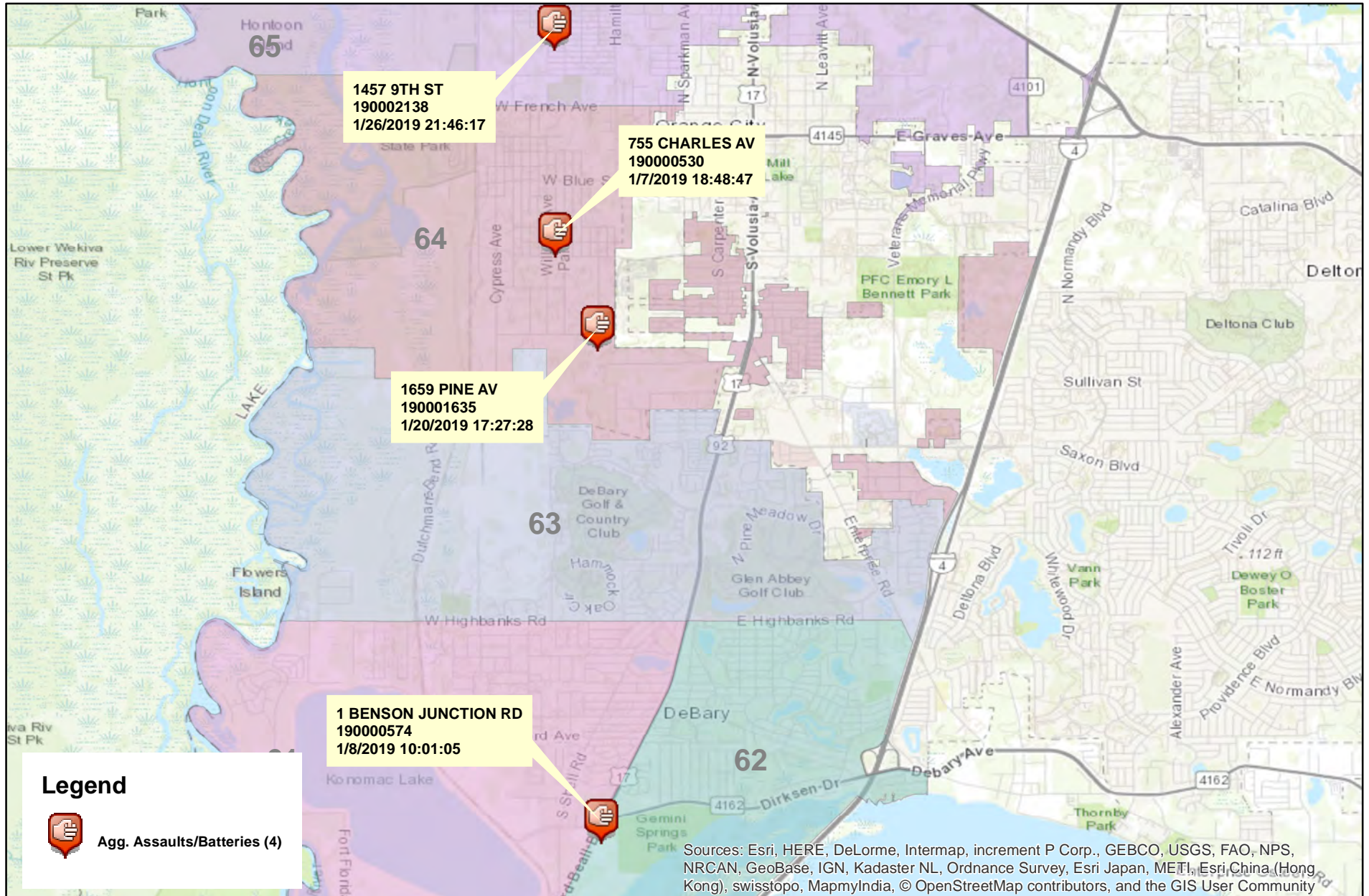
Prepared by: VC Crime Center
 Crime Intelligence Analyst
 Volusia County Sheriff's Office
 Printed On: 2/12/2019

0 0.225 0.45 Miles
 * Map reflects total number of Incidents and not total number of victims



This is not a legal document. due to address incompatibilities, some incidents may not be represented and the information on this map should not be viewed as the legal representation of property boundaries, roads, facilities. etc.

District 6 Aggravated Assaults and Batteries 01/06/2019 thru 02/09/2019



Prepared by: VC Crime Center
Crime Intelligence Analyst
Volusia County Sheriff's Office
Printed On: 2/12/2019

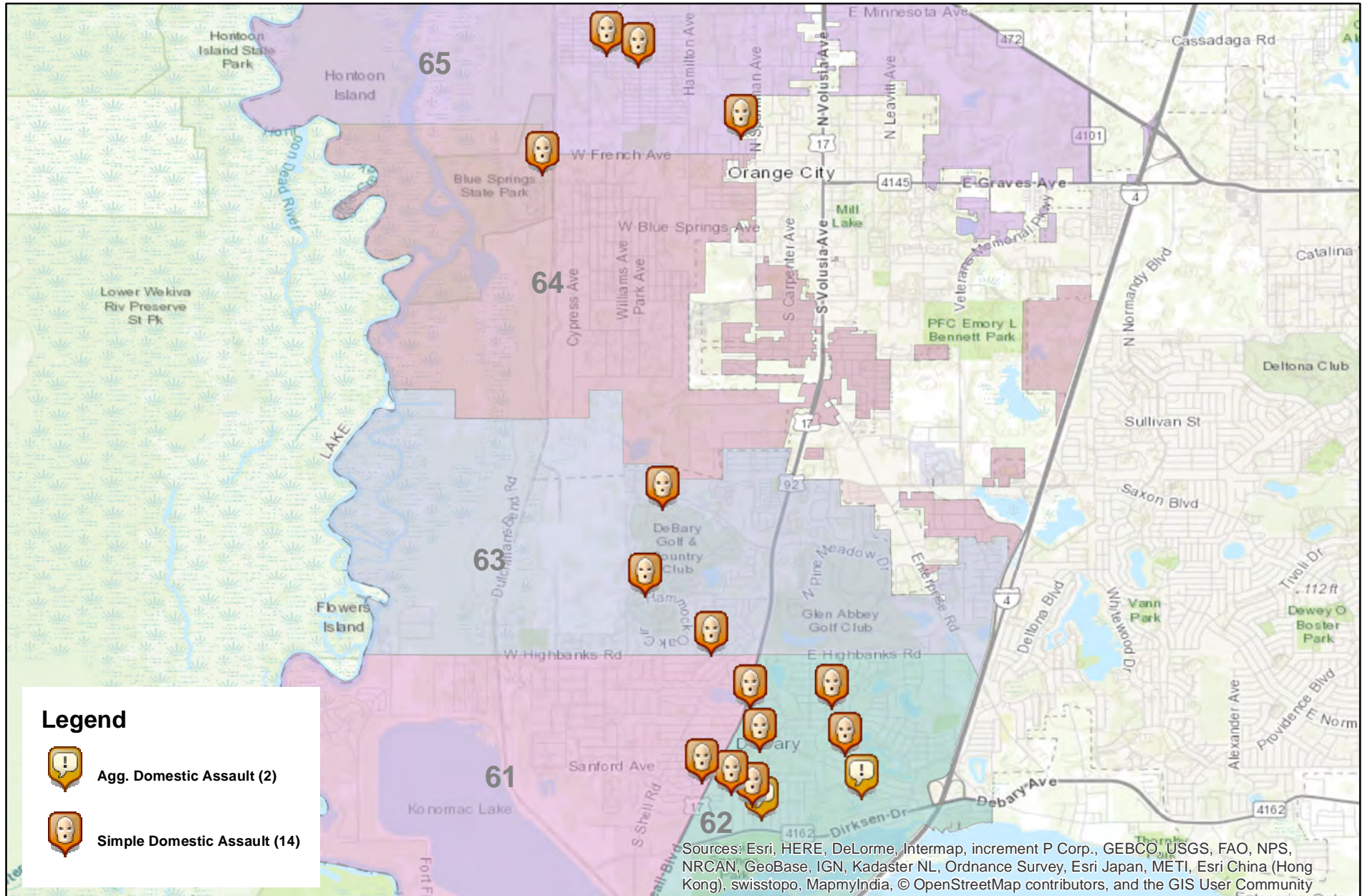
0 0.5 1 2 Miles
* Map reflects total number of Incidents and not total number of victims



This is not a legal document.
due to address incompatibilities, some incidents may not be represented and the information on this map should not be viewed as the legal representation of property boundaries, roads, facilities, etc.

District 6 Domestic Assaults and Batteries

01/06/2019 thru 02/09/2019



Prepared by: VC Crime Center
 Crime Intelligence Analyst
 Volusia County Sheriff's Office
 Printed On: 2/12/2019

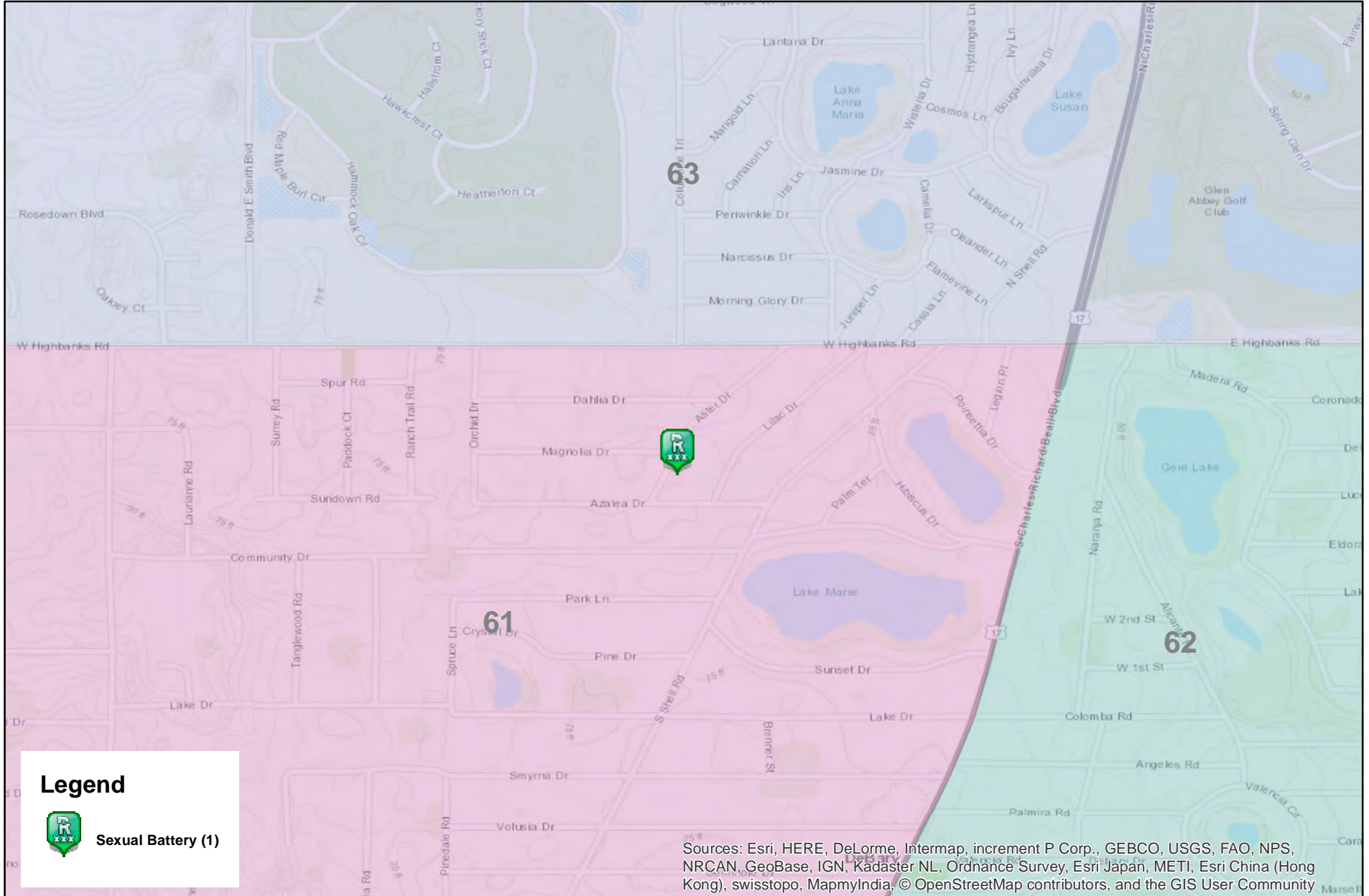
0 0.5 1 2 Miles
 * Map reflects total number of Incidents and not total number of victims




This is not a legal document.
 due to address incompatibilities, some incidents may not be represented and the information on this map should not be viewed as the legal representation of property boundaries, roads, facilities. etc.

District 6 Sexual Batteries

01/06/2019 thru 02/09/2019



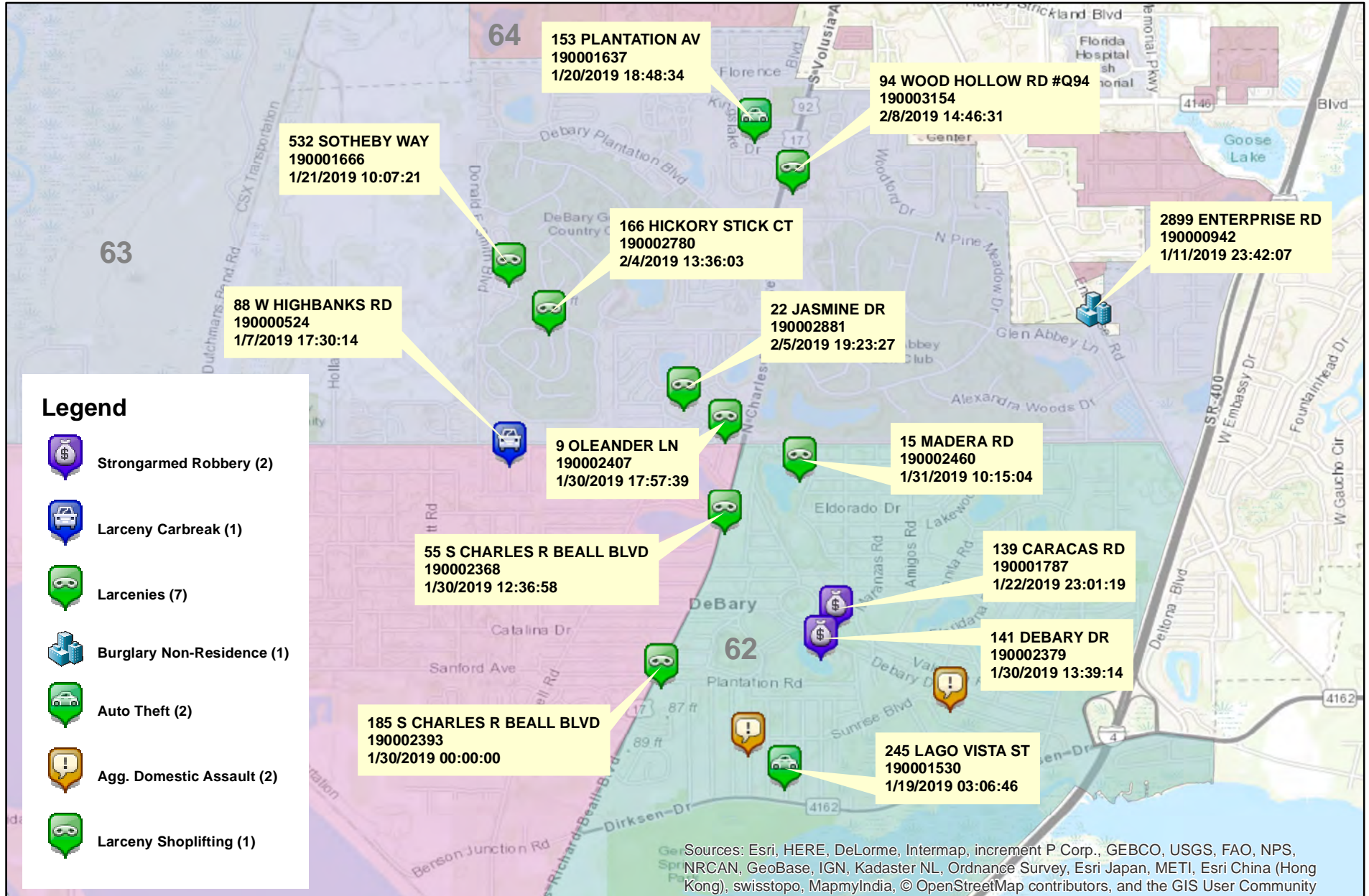
Prepared by: VC Crime Center
 Crime Intelligence Analyst
 Volusia County Sheriff's Office
 Printed On: 2/12/2019



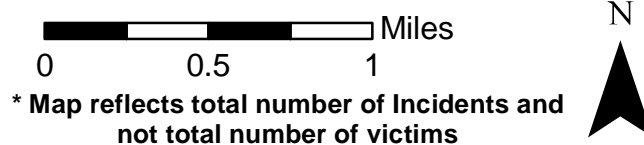
This is not a legal document.
 due to address incompatibilities, some
 incidents may not be represented and
 the information on this map should not be
 viewed as the legal representation of
 property boundaries, roads, facilities. etc.

District 6 Hot Zones 62 and 63

01/06/2019 thru 02/09/2019



Prepared by: VC Crime Center
 Crime Intelligence Analyst
 Volusia County Sheriff's Office
 Printed On: 2/12/2019



This is not a legal document. due to address incompatibilities, some incidents may not be represented and the information on this map should not be viewed as the legal representation of property boundaries, roads, facilities. etc.

District 6 - Part 1 Crimes by Zone

01/06/2019 through 02/09/2019

Volusia County Sheriff's Office	Total	61	62	63	64	65
Total	<u>33</u>	<u>4</u>	<u>8</u>	<u>8</u>	<u>7</u>	<u>6</u>
Aggravated Assaults	<u>6</u>	<u>1</u>	<u>2</u>	<u>0</u>	<u>2</u>	<u>1</u>
Auto Thefts	<u>3</u>	<u>1</u>	<u>1</u>	<u>1</u>	<u>0</u>	<u>0</u>
Burglary Non-Residence	<u>2</u>	<u>0</u>	<u>0</u>	<u>1</u>	<u>0</u>	<u>1</u>
Burglary Residence	<u>2</u>	<u>0</u>	<u>0</u>	<u>0</u>	<u>1</u>	<u>1</u>
Homicide	<u>0</u>	<u>0</u>	<u>0</u>	<u>0</u>	<u>0</u>	<u>0</u>
Larceny All Other	<u>12</u>	<u>0</u>	<u>2</u>	<u>5</u>	<u>2</u>	<u>3</u>
Larceny Carbreak	<u>4</u>	<u>1</u>	<u>0</u>	<u>1</u>	<u>2</u>	<u>0</u>
Larceny Shoplifting	<u>1</u>	<u>0</u>	<u>1</u>	<u>0</u>	<u>0</u>	<u>0</u>
Robbery Armed	<u>0</u>	<u>0</u>	<u>0</u>	<u>0</u>	<u>0</u>	<u>0</u>
Robbery Strongarmed	<u>2</u>	<u>0</u>	<u>2</u>	<u>0</u>	<u>0</u>	<u>0</u>
Sexual Battery	<u>1</u>	<u>1</u>	<u>0</u>	<u>0</u>	<u>0</u>	<u>0</u>

*The Aggravated Assault, Auto Theft,& Sexual Battery statistics reflect the total number of incidents, it does not indicate the total number of victims or vehicles.

The Highlighted numbers indicate zones with higher levels of activity.

Last UCR build date: 2/11/2019 6:53:00 PM

COMPSTAT REPORT

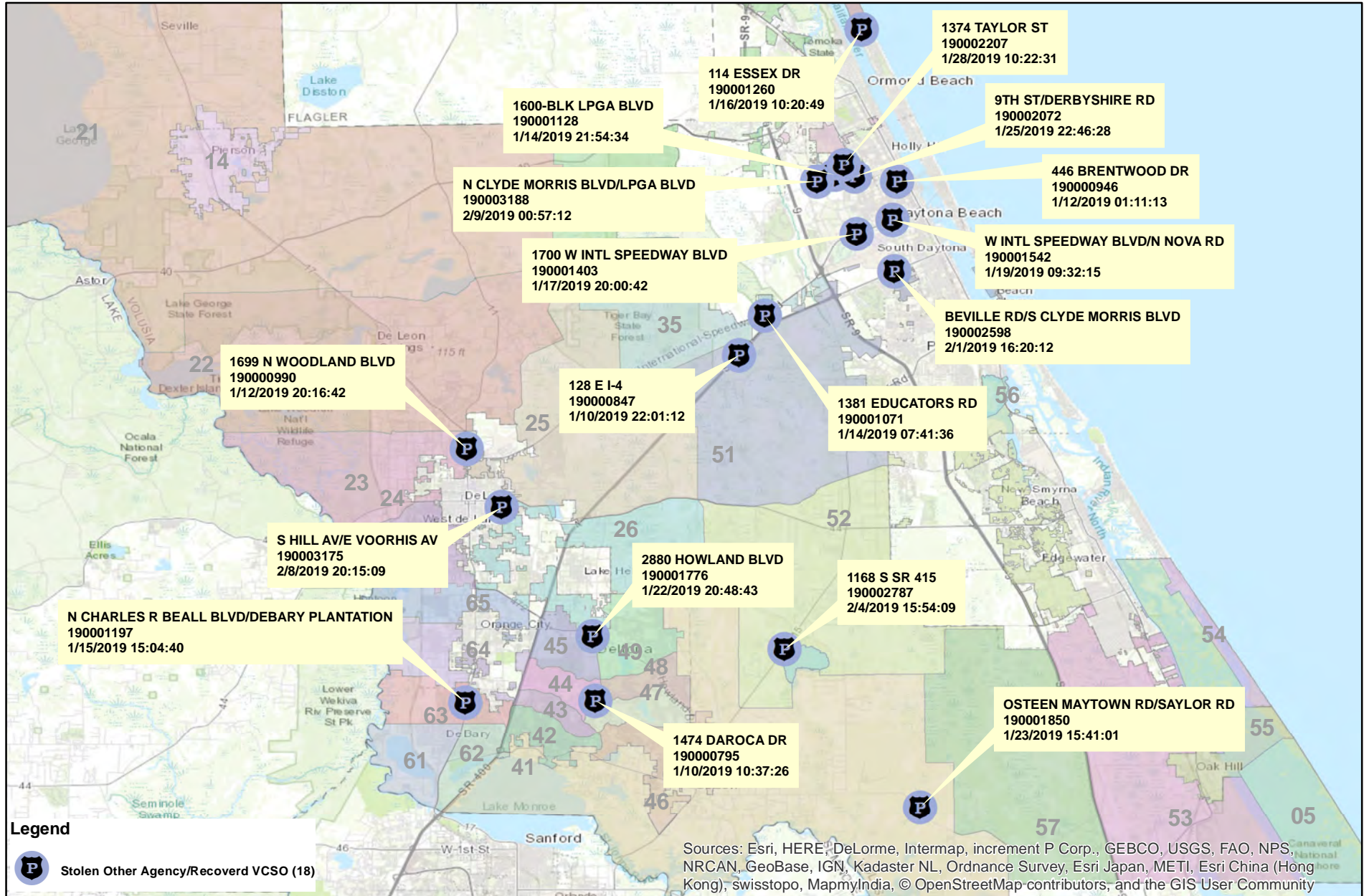


INVESTIGATIVE SERVICES SECTION

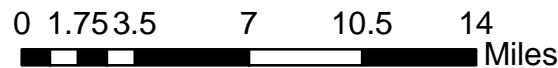
Period 19-1: January 6, 2019 – February 9, 2019

Captain Brian Henderson

Agencywide Auto Recoveries 01/06/2019 thru 02/09/2019



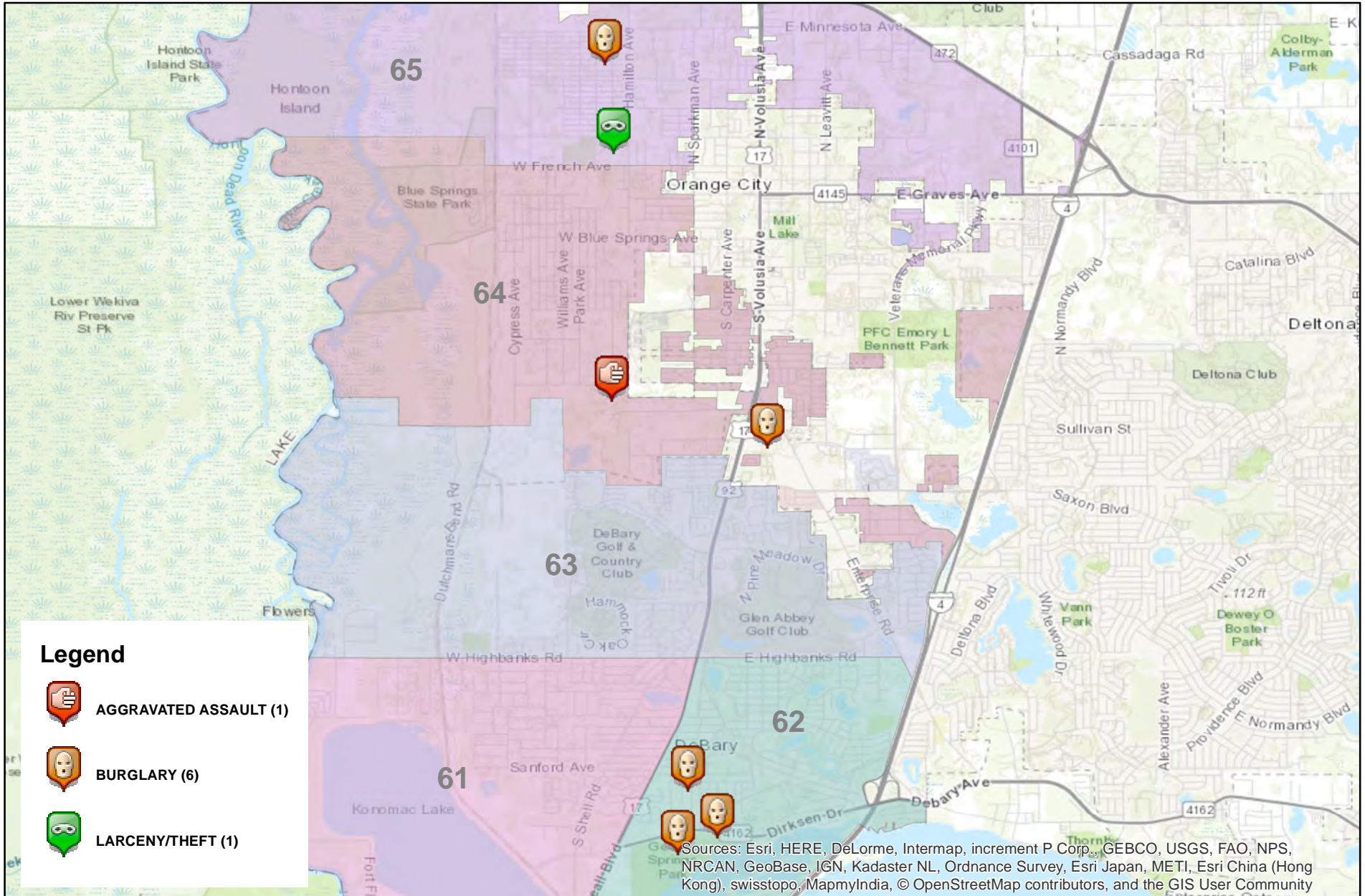
Prepared by: VC Crime Center
 Crime Intelligence Analyst
 Volusia County Sheriff's Office
 Printed On: 2/12/2019



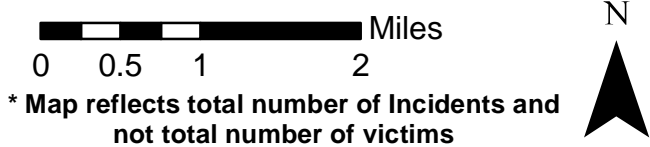
This is not a legal document.
 Due to address incompatibilities, some incidents may not be represented and the information on this map should not be viewed as the legal representation of property boundaries, roads, facilities, etc.

District 6 Part I Arrests by Location

01/06/2019 thru 02/09/2019



Prepared by: VC Crime Center
 Crime Intelligence Analyst
 Volusia County Sheriff's Office
 Printed On: 2/12/2019



This is not a legal document. due to address incompatibilities, some incidents may not be represented and the information on this map should not be viewed as the legal representation of property boundaries, roads, facilities. etc.

COMPSTAT REPORT



CRIME STATISTICS – DISTRICT 2

Period 19-1: January 6, 2019 – February 9, 2019

Captain Paul A. Adkins

COMPSTAT STATISTICAL CRIME COMPARISON TO PREVIOUS 35 DAY PERIODS

District 2	9/23/2018	1/6/2019		10/28/2018	1/6/2019		12/2/2018	1/6/2019		3 Periods
Volusia County Sheriff's Office	10/27/2018	2/9/2019		12/1/2018	2/9/2019		1/5/2019	2/9/2019		Average %
VCSO Offense Data	Current - 3	Current (35d)	% Change	Current -2	Current (35d)	% Change	Current - 1	Current (35d)	% Change	Change
Homicides	0	0	0%	1	0	-100%	0	<u>0</u>	0%	-33%
Auto Thefts	3	6	100%	10	6	-40%	7	<u>6</u>	-14%	15%
Total Burglaries	31	8	-74%	18	8	-56%	13	8	-38%	-56%
Residence	28	8	-71%	16	8	-50%	10	<u>8</u>	-20%	-47%
Non Residence	3	0	-100%	2	0	-100%	3	<u>0</u>	-100%	-100%
Total Larcenies	49	31	-37%	51	31	-39%	35	31	-11%	-29%
Larcenies	34	16	-53%	32	16	-50%	21	<u>16</u>	-24%	-42%
Larceny Carbreak	7	12	71%	14	12	-14%	5	<u>12</u>	140%	66%
Larceny Shoplifting	7	2	-71%	3	2	-33%	8	<u>2</u>	-75%	-60%
Larceny Bicycle	1	1	0%	2	1	-50%	1	<u>1</u>	0%	-17%
Total Robberies	3	3	0%	0	3	N/A	2	3	50%	17%
Armed	2	2	0%	0	2	N/A	0	<u>2</u>	N/A	0%
Strongarmed	1	1	0%	0	1	N/A	2	<u>1</u>	-50%	-17%
Total Agg. Assaults/Bat.	14	9	-36%	11	9	-18%	10	9	-10%	-21%
Agg. Assaults/Batteries	10	2	-80%	5	2	-60%	7	<u>2</u>	-71%	-70%
Agg. Domestic Assault/Batteries	4	7	75%	6	7	17%	3	<u>7</u>	133%	75%
Person Shot	0	0	0%	1	0	-100%	0	<u>0</u>	0%	-33%
Total Sexual Bat.	3	4	33%	2	4	100%	7	4	-43%	30%
Sexual Battery	0	1	N/A	0	1	N/A	1	<u>1</u>	0%	0%
Sexual Battery Child	3	3	0%	2	3	50%	6	<u>3</u>	-50%	0%
Total Part One Crimes	103	61	-41%	93	61	-34%	74	61	-18%	-31%
Part One Property Crimes	83	45	-46%	79	45	-43%	55	<u>45</u>	-18%	-36%
Part One Person Crimes	20	16	-20%	14	16	14%	19	<u>16</u>	-16%	-7%
Total Calls For Service	2,086	2,024	-3%	2,128	2,024	-5%	2,241	2,024	-10%	-6%
Firearm Offenses	13	8	-38%	8	8	0%	6	<u>8</u>	33%	-2%
All Domestic Violence Cases	42	23	-45%	43	23	-47%	41	<u>23</u>	-44%	-45%

NOTE: This Crime data is preliminary and subject to reclassification upon further investigation. The data above reflects the total number of offenses, it does not indicate the total number of incidents. N/A = Not Applicable

Last UCR build date: 2/11/2019 6:53:00 PM

January 1, 2019 through February 9, 2019 compared to the same periods in 2017 and 2018

Volusia County Sheriff's Office	YTD	YTD	2017-2018	YTD	YTD	2018-2019	YTD	YTD	2017-2019	% OF
District 2	2017	2018	% Change	2018	2019	%Change	2017	2019	%Change	COUNTYWIDE
Homicides	0	0	0%	0	0	0%	0	<u>0</u>	0%	0%
Auto Thefts	10	7	-30%	7	6	-14%	10	<u>6</u>	-40%	25%
Total Burglaries	18	19	6%	19	9	-53%	18	9	-50%	20%
Residence	16	10	-38%	10	9	-10%	16	<u>9</u>	-44%	25%
Non Residence	2	9	350%	9	0	-100%	2	<u>0</u>	-100%	0%
Total Larcenies	51	38	-25%	38	33	-13%	51	33	-35%	18%
Larcenies	30	29	-3%	29	18	-38%	30	<u>18</u>	-40%	18%
Larceny Carbreak	15	5	-67%	5	12	140%	15	<u>12</u>	-20%	27%
Larceny Shoplifting	4	2	-50%	2	2	0%	4	<u>2</u>	-50%	8%
Larceny Bicycle	2	2	0%	2	1	-50%	2	<u>1</u>	-50%	10%
Total Robberies	3	1	-67%	1	3	200%	3	3	0%	33%
Armed	0	0	0%	0	2	N/A	0	<u>2</u>	N/A	50%
Strongarmed	3	1	-67%	1	1	0%	3	<u>1</u>	-67%	20%
Total Agg. Assaults/Bat.	10	5	-50%	5	10	100%	10	10	0%	N/A
Agg. Assaults/Batteries	6	2	-67%	2	3	50%	6	<u>3</u>	-50%	12%
Agg. Domestic Assault/Batteries	4	3	-25%	3	7	133%	4	<u>7</u>	75%	39%
Person Shot	0	0	0%	0	0	0%	0	<u>0</u>	0%	0%
Total Sexual Bat.	0	3	N/A	3	4	33%	0	4	N/A	29%
Sexual Battery	0	0	0%	0	1	N/A	0	<u>1</u>	N/A	50%
Sexual Battery Child	0	3	N/A	3	3	0%	0	<u>3</u>	N/A	25%
Total Part One Crimes	92	73	-21%	73	65	-11%	92	65	-29%	21%
Part One Property Crimes	79	64	-19%	64	48	-25%	79	<u>48</u>	-39%	19%
Part One Person Crimes	13	9	-31%	9	17	89%	13	<u>17</u>	31%	25%
Total Calls For Service	3,538	2,804	-21%	2,804	2,421	-14%	3,538	2,421	-32%	20%
Firearm Offenses	1	0	-100%	0	9	N/A	1	<u>9</u>	800%	39%
All Domestic Violence Cases	23	32	39%	32	29	-9%	23	<u>29</u>	26%	18%

NOTE: This Crime data is preliminary and subject to reclassification upon further investigation. The data above reflects the total number of offenses, it does not indicate the total number of incidents. There were incidents that did not code into either district. These are included in the Countywide Total. N/A = Not Applicable

Last UCR build date: 2/11/2019 6:53:00 PM

January 1, 2019 through February 9, 2019 compared to the same periods in 2017 and 2018

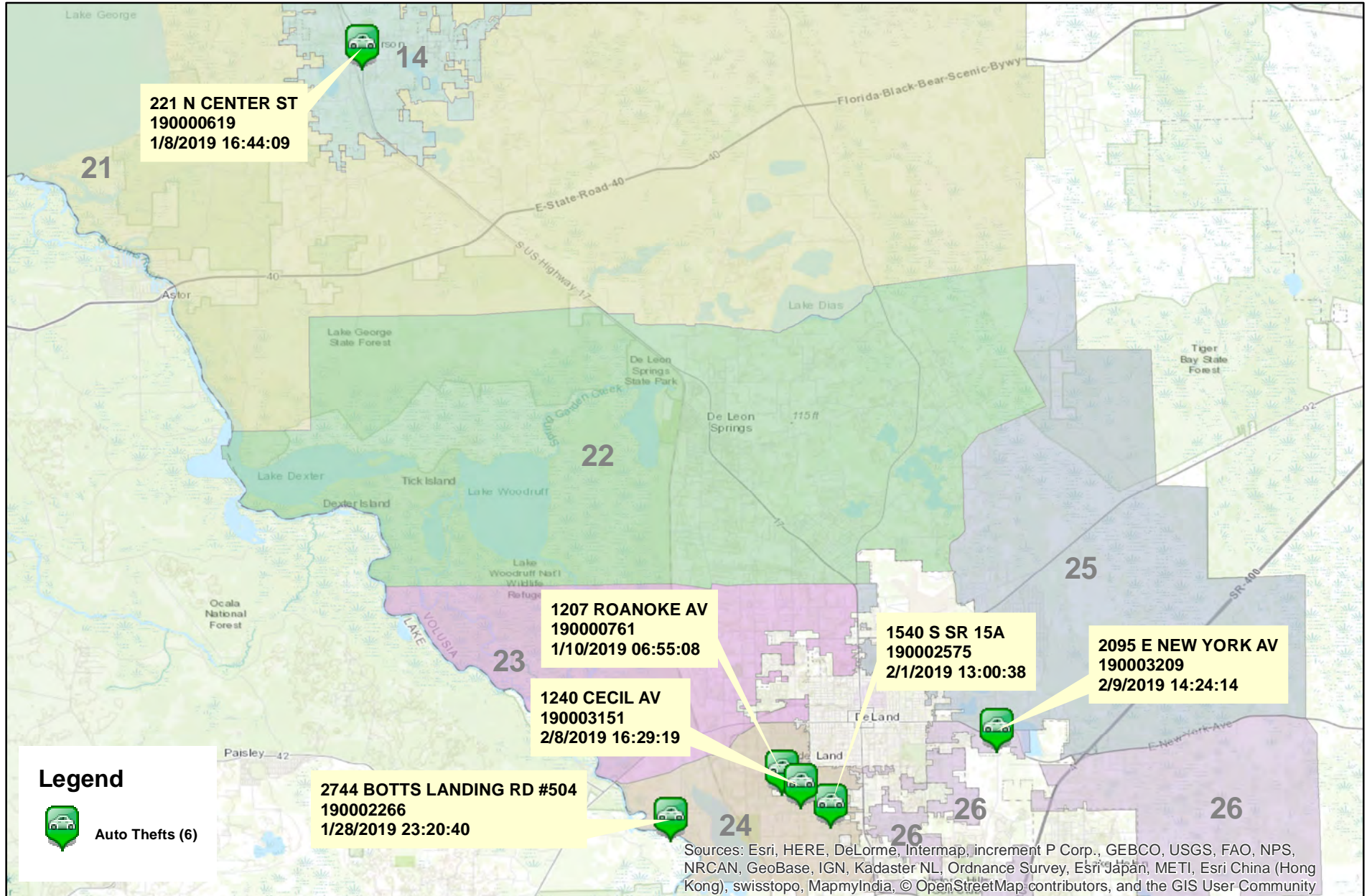
Volusia County Sheriff's Office District 2 Clearances	YTD 2017					YTD 2018					YTD 2019				
	Offense	Clrs	% Clr	Adult	Juv	Offense	Clrs	% Clr	Adult	Juv	Offense	Clrs	% Clr	Adult	Juv
Homicides	0	0	0%	0	0	0	0	0%	0	0	0	0	0%	0	0
Auto Thefts	10	0	0%	0	0	7	4	57%	3	1	6	2	33%	2	0
Total Burglaries	18	5	28%	5	0	19	9	47%	9	0	9	1	11%	1	0
Residence	16	4	25%	4	0	10	7	70%	7	0	9	1	11%	1	0
Non Residence	2	1	50%	1	0	9	2	22%	2	0	0	0	0%	0	0
Total Larcenies	51	20	39%	19	1	38	15	39%	15	0	33	5	15%	5	0
Larcenies	30	15	50%	14	1	29	11	38%	11	0	18	3	17%	3	0
Larceny Carbreak	15	2	13%	2	0	5	2	40%	2	0	12	1	8%	1	0
Larceny Shoplifting	4	1	25%	1	0	2	2	100%	2	0	2	1	50%	1	0
Larceny Bicycle	2	2	100%	2	0	2	0	0%	0	0	1	0	0%	0	0
Total Robberies	3	2	67%	0	2	1	1	100%	0	1	3	1	33%	1	0
Armed	0	0	0%	0	0	0	0	0%	0	0	2	0	0%	0	0
Strongarmed	3	2	67%	0	2	1	1	100%	0	1	1	1	100%	1	0
Total Agg. Assaults/Bat.	10	8	80%	8	0	5	1	20%	1	0	10	6	60%	6	0
Agg. Assaults/Batteries	6	4	67%	4	0	2	0	0%	0	0	3	2	67%	2	0
Agg. Domestic Assault/Batteries	4	4	100%	4	0	3	1	33%	1	0	7	4	57%	4	0
Person Shot	0	0	0%	0	0	0	0	0%	0	0	0	1	N/A	1	0
Total Sexual Bat.	0	1	N/A	0	1	3	0	0%	0	0	4	1	25%	1	0
Sexual Battery	0	0	0%	0	0	0	0	0%	0	0	1	0	0%	0	0
Sexual Battery Child	0	1	N/A	0	1	3	0	0%	0	0	3	1	33%	1	0
Total Part One Crimes	92	36	39%	34	4	73	30	41%	28	2	65	16	25%	16	0
Part One Property Crimes	79	25	32%	24	1	64	28	44%	27	1	48	8	17%	8	0
Part One Person Crimes	13	11	85%	10	3	9	2	22%	1	1	17	8	47%	8	0

NOTE: This Crime data is preliminary and subject to reclassification upon further investigation. The data above reflects the total number of offenses, it does not indicate the total number of incidents.

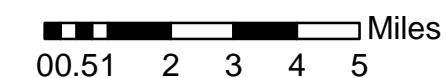
Last UCR build date: 2/11/2019 6:53:00 PM

District 2 Auto Thefts

01/06/2019 thru 02/09/2019



Prepared by: VC Crime Center
 Crime Intelligence Analyst
 Volusia County Sheriff's Office
 Printed On: 2/12/2019



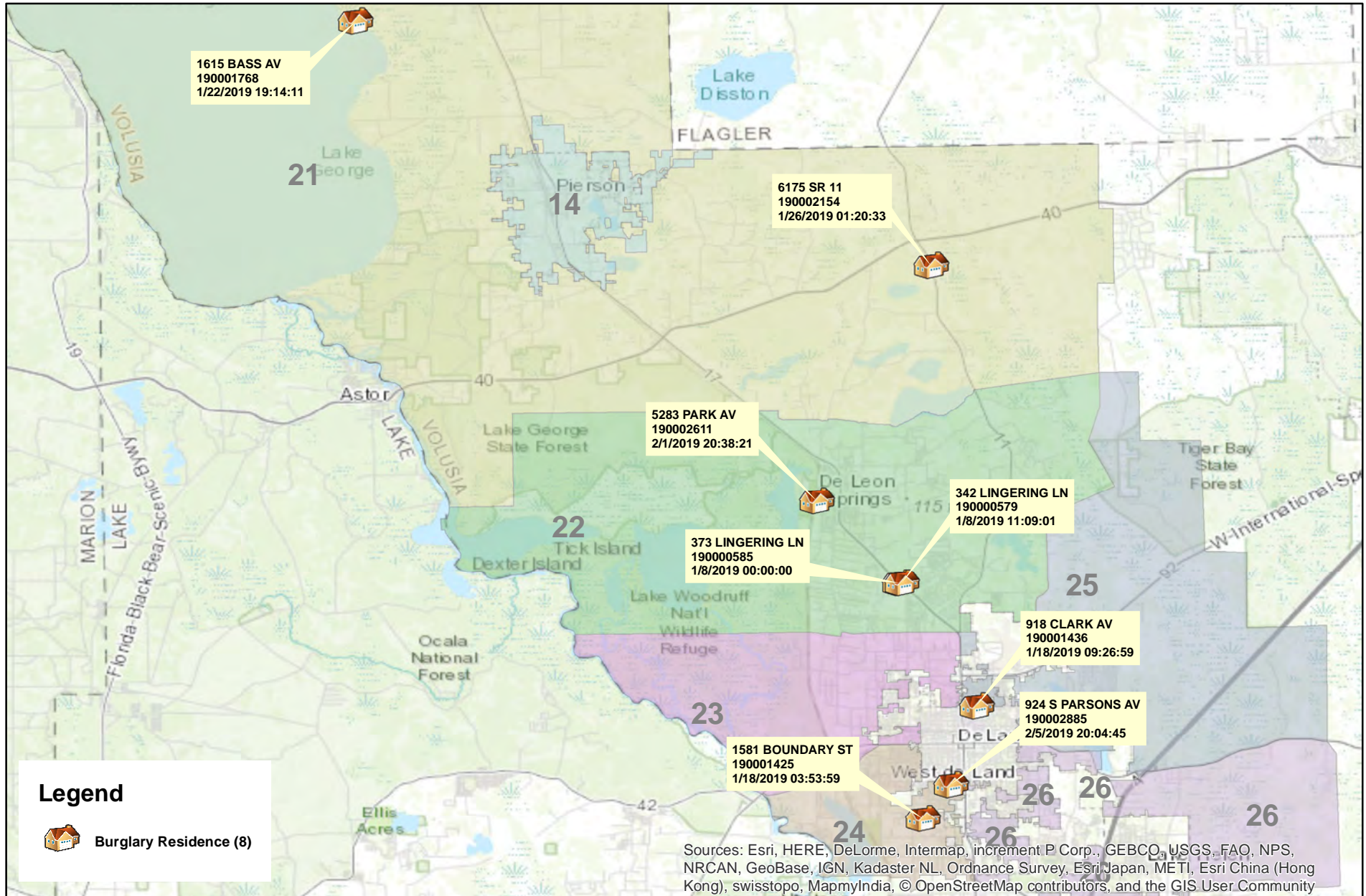
* Map reflects total number of Incidents and not total number of victims



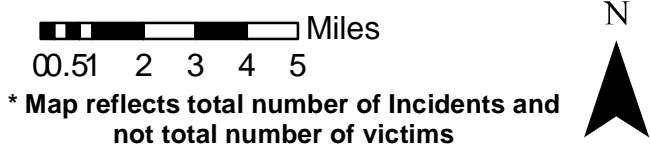
This is not a legal document. due to address incompatibilities, some incidents may not be represented and the information on this map should not be viewed as the legal representation of property boundaries, roads, facilities. etc.

District 2 Burglaries

01/06/2019 thru 02/09/2019

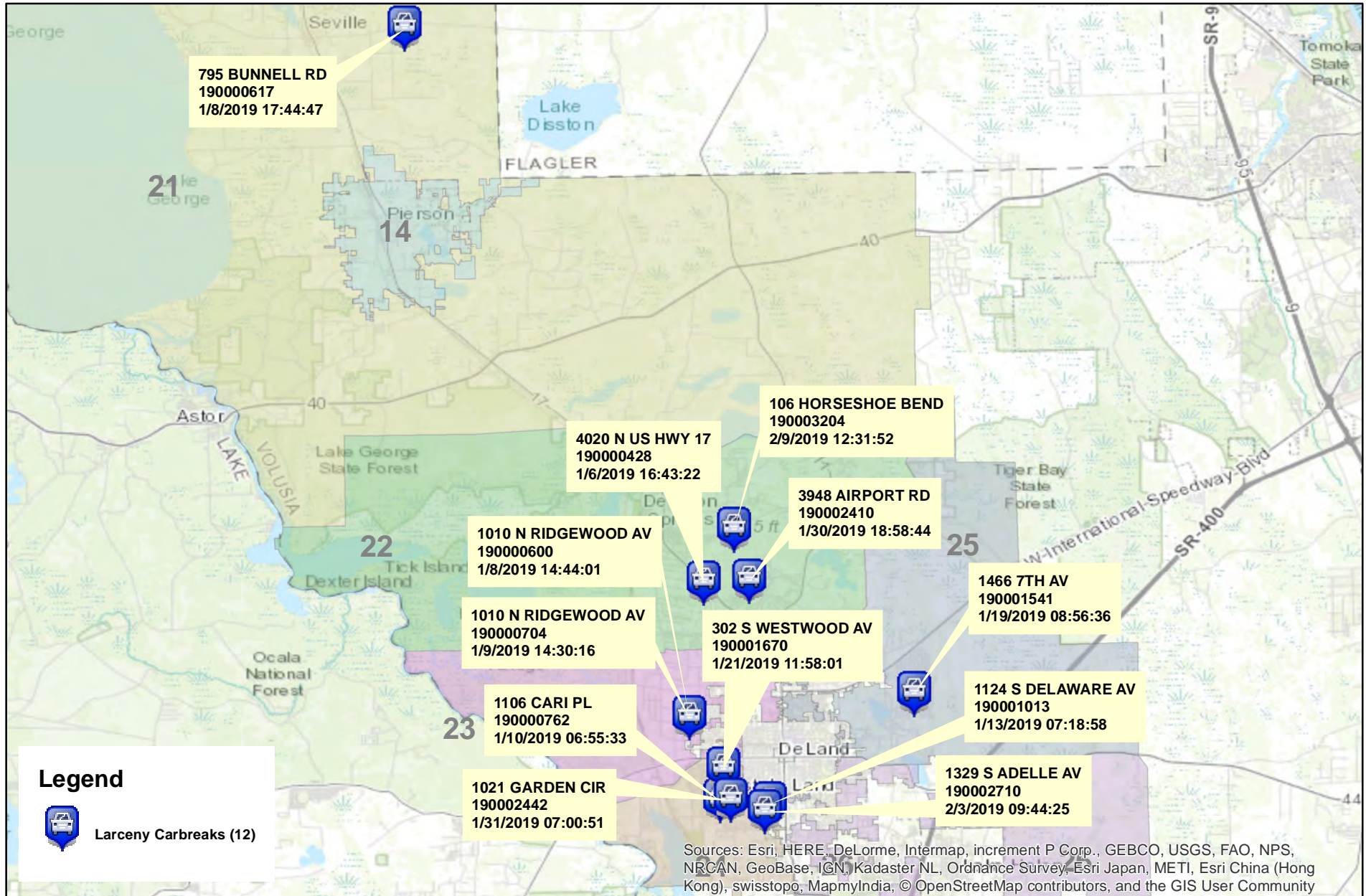


Prepared by: VC Crime Center
 Crime Intelligence Analyst
 Volusia County Sheriff's Office
 Printed On: 2/12/2019

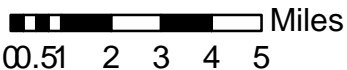


This is not a legal document. due to address incompatibilities, some incidents may not be represented and the information on this map should not be viewed as the legal representation of property boundaries, roads, facilities, etc.

District 2 Larceny Carbreaks 01/06/2019 thru 02/09/2019



Prepared by: VC Crime Center
 Crime Intelligence Analyst
 Volusia County Sheriff's Office
 Printed On: 2/12/2019



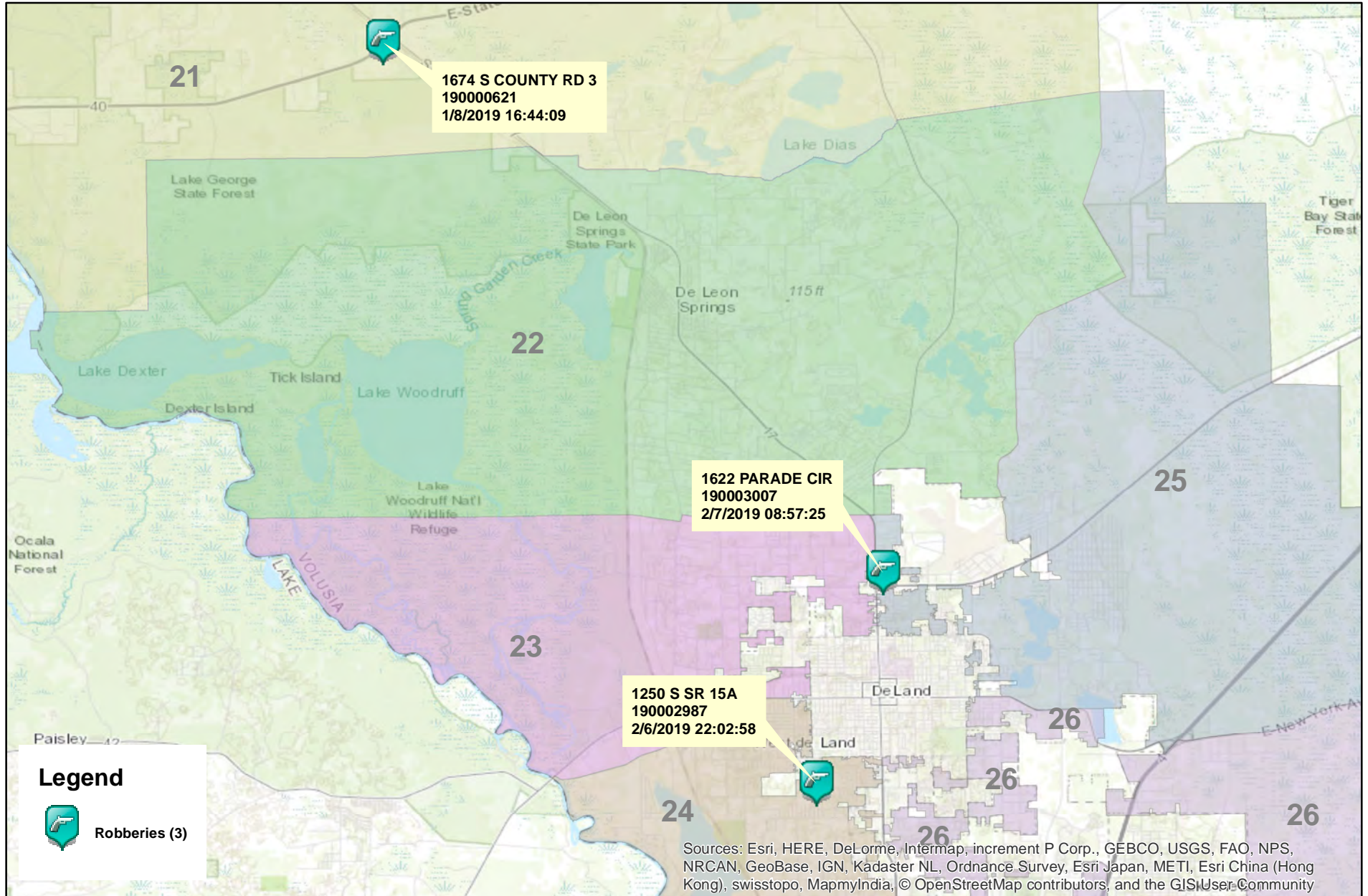
* Map reflects total number of Incidents and not total number of victims



This is not a legal document. due to address incompatibilities, some incidents may not be represented and the information on this map should not be viewed as the legal representation of property boundaries, roads, facilities. etc.

District 2 Robberies

01/06/2019 thru 02/09/2019



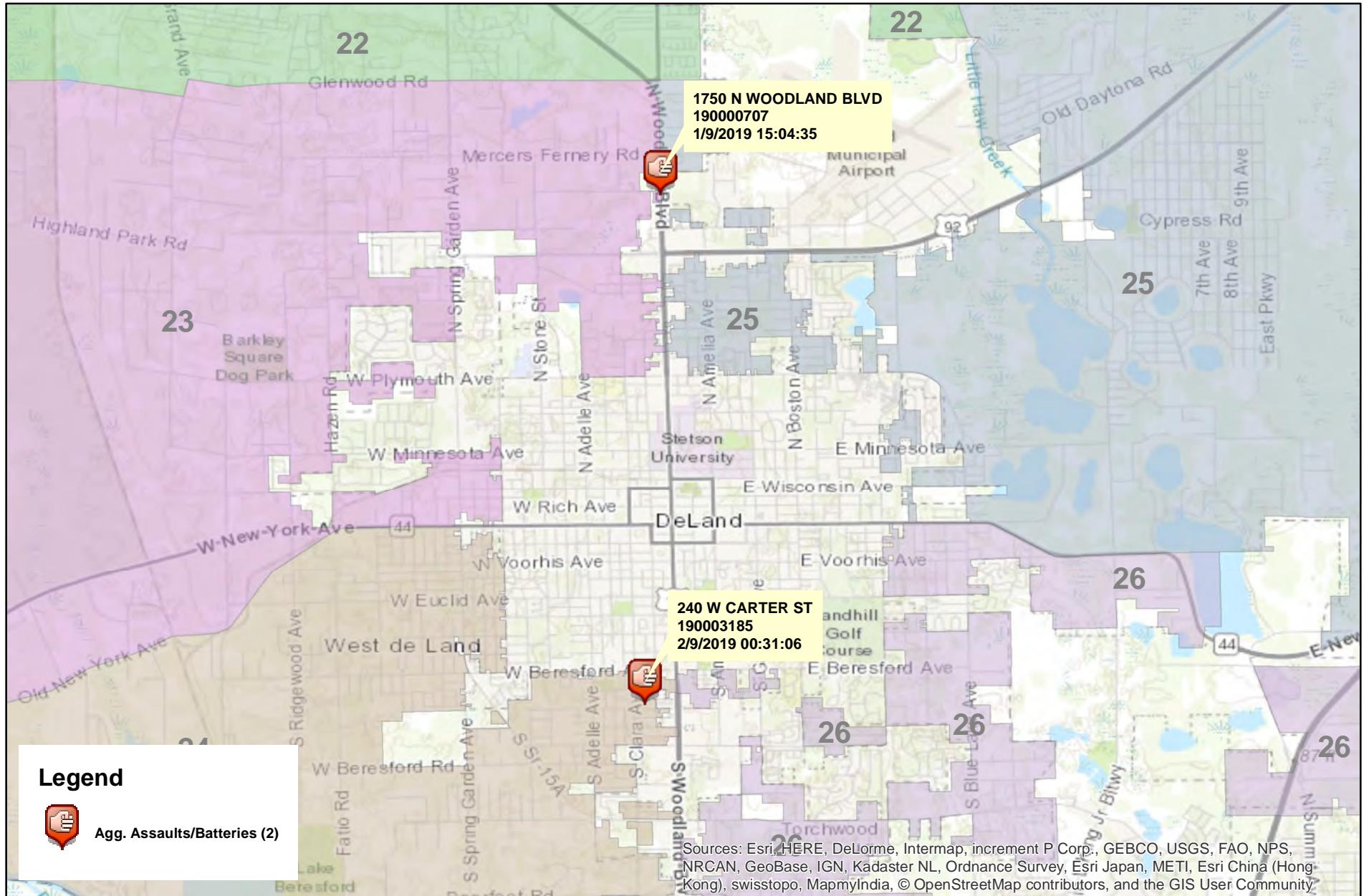
Prepared by: VC Crime Center
 Crime Intelligence Analyst
 Volusia County Sheriff's Office
 Printed On: 2/12/2019

0 0.5 1 2 3 4 5 Miles
 * Map reflects total number of Incidents and not total number of victims




This is not a legal document. due to address incompatibilities, some incidents may not be represented and the information on this map should not be viewed as the legal representation of property boundaries, roads, facilities. etc.

District 2 Aggravated Assaults and Batteries 01/06/2019 thru 02/09/2019



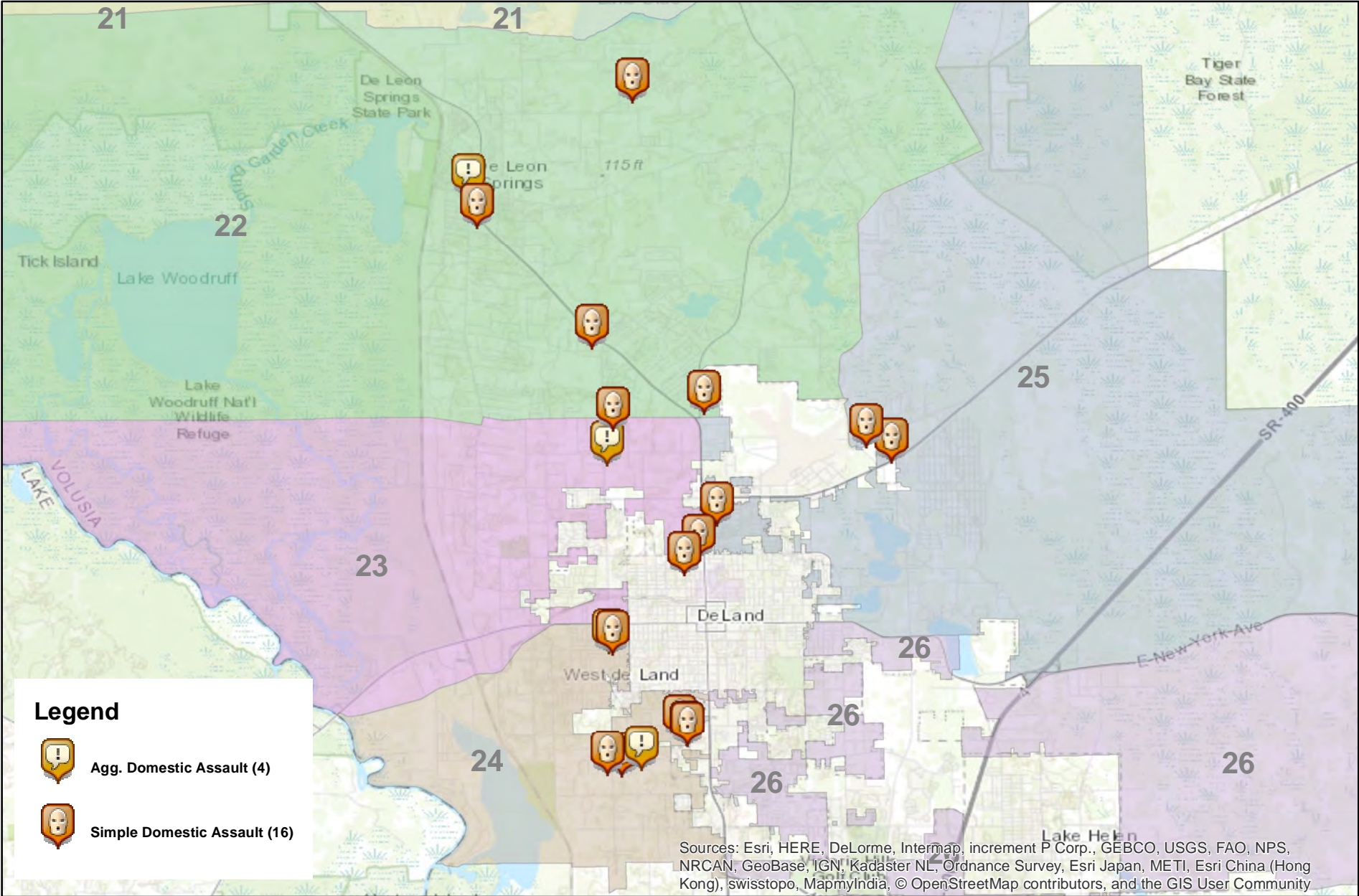
Prepared by: VC Crime Center
 Crime Intelligence Analyst
 Volusia County Sheriff's Office
 Printed On: 2/12/2019



This is not a legal document. due to address incompatibilities, some incidents may not be represented and the information on this map should not be viewed as the legal representation of property boundaries, roads, facilities. etc.

District 2 Domestic Assaults and Batteries

01/06/2019 thru 02/09/2019



Prepared by: VC Crime Center
Crime Intelligence Analyst
Volusia County Sheriff's Office
Printed On: 2/12/2019

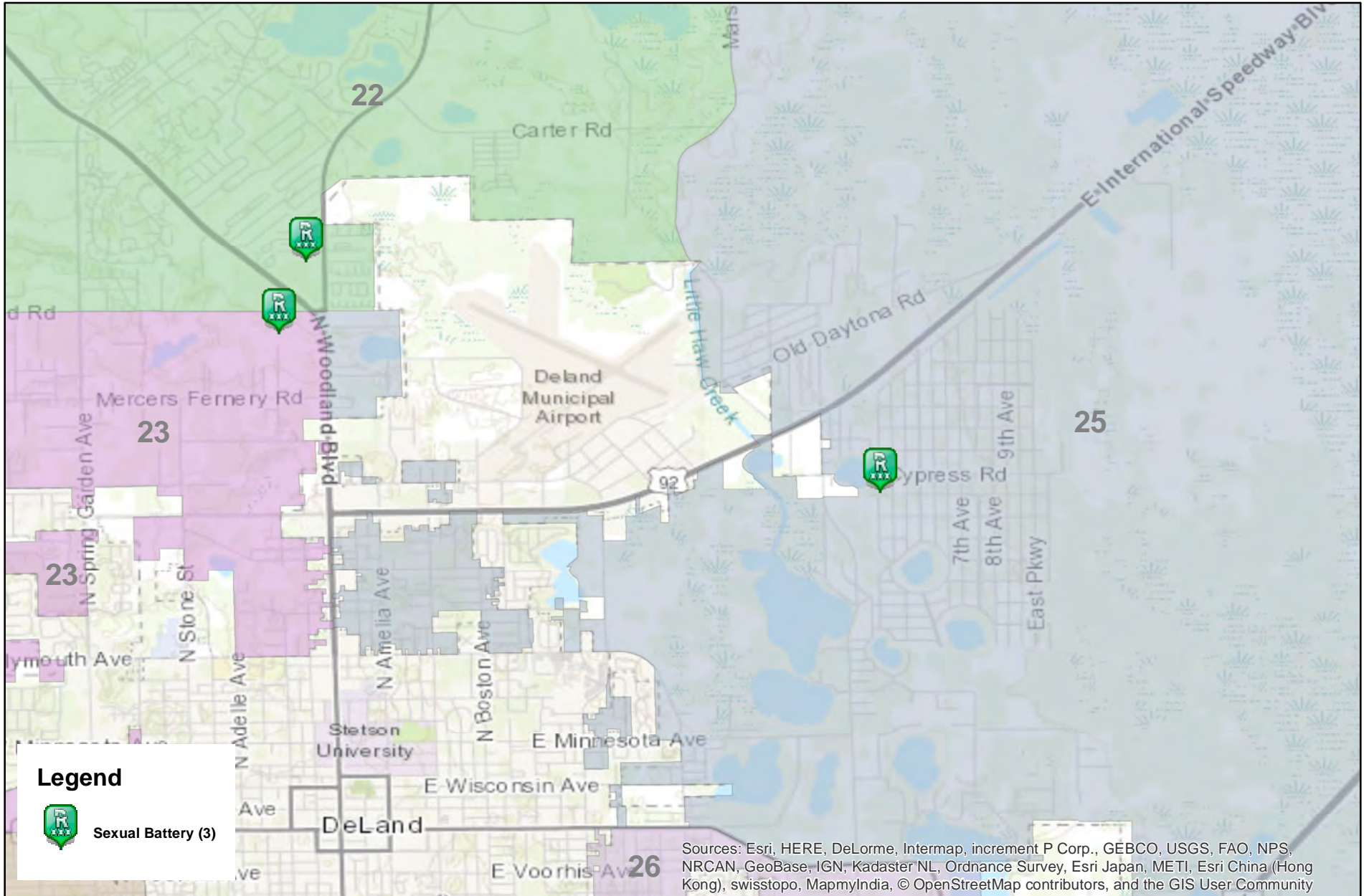
0 0.5 1 2 3 4 Miles

* Map reflects total number of Incidents and not total number of victims




This is not a legal document.
due to address incompatibilities, some incidents may not be represented and the information on this map should not be viewed as the legal representation of property boundaries, roads, facilities, etc.

District 2 Sexual Batteries 01/06/2019 thru 02/09/2019



Prepared by: VC Crime Center
Crime Intelligence Analyst
Volusia County Sheriff's Office
Printed On: 2/12/2019



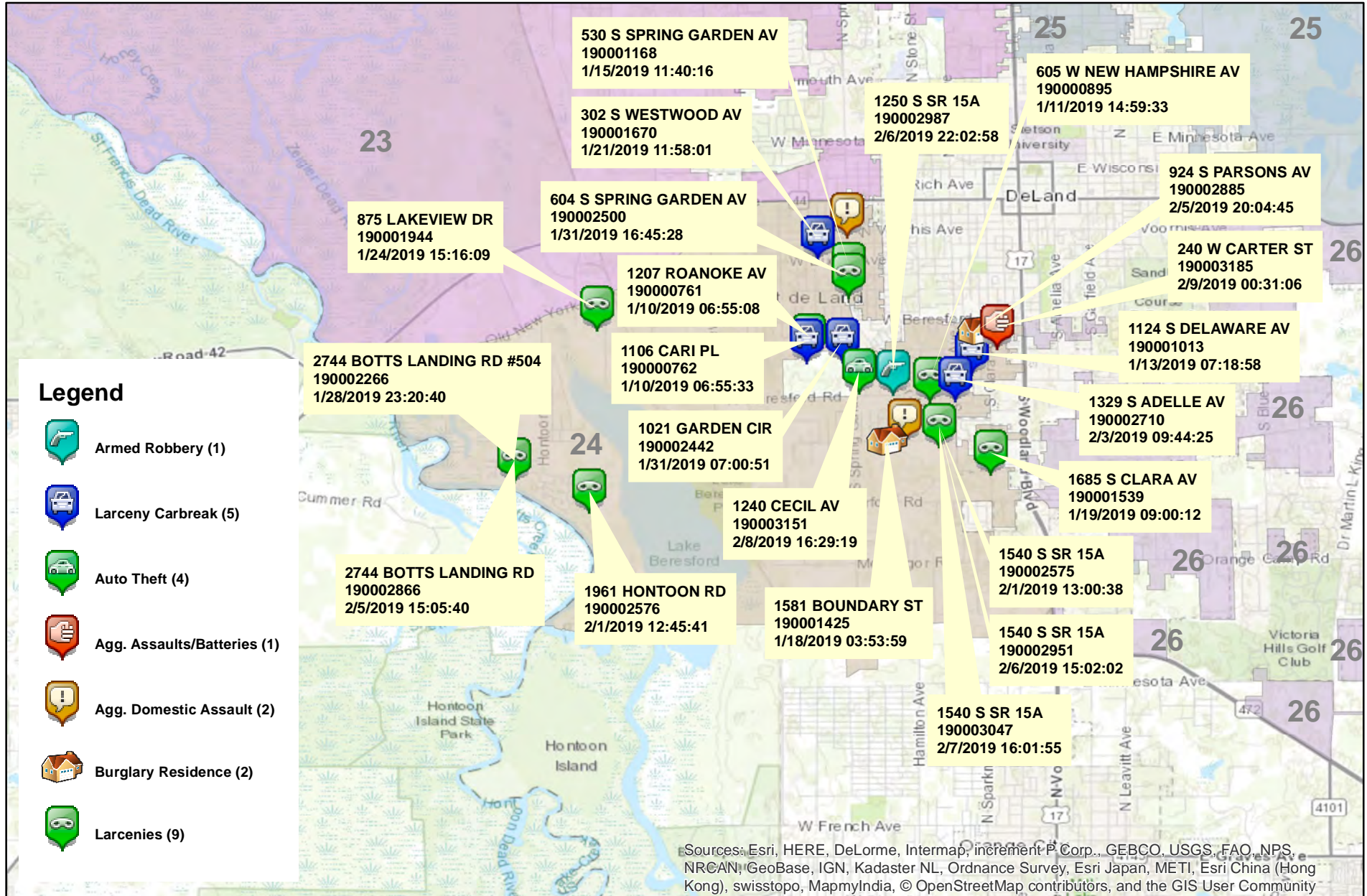
* Map reflects total number of Incidents and
not total number of victims



This is not a legal document.
due to address incompatibilities, some
incidents may not be represented and
the information on this map should not be
viewed as the legal representation of
property boundaries, roads, facilities, etc.

District 2 Hot Zone 24

01/06/2019 thru 02/09/2019



Prepared by: VC Crime Center
 Crime Intelligence Analyst
 Volusia County Sheriff's Office
 Printed On: 2/12/2019

0 0.5 1 2 Miles
 * Map reflects total number of Incidents and not total number of victims



This is not a legal document. due to address incompatibilities, some incidents may not be represented and the information on this map should not be viewed as the legal representation of property boundaries, roads, facilities. etc.

District 2 - Part 1 Crimes by Zone 01/06/2019 through 02/09/2019

Volusia County Sheriff's Office	Total	14	21	22	23	24	25	26	CT
Total	<u>56</u>	<u>1</u>	<u>3</u>	<u>16</u>	<u>5</u>	<u>24</u>	<u>6</u>	<u>1</u>	<u>0</u>
Aggravated Assaults	<u>6</u>	<u>0</u>	<u>0</u>	<u>1</u>	<u>2</u>	<u>3</u>	<u>0</u>	<u>0</u>	<u>0</u>
Auto Thefts	<u>6</u>	<u>1</u>	<u>0</u>	<u>0</u>	<u>0</u>	<u>4</u>	<u>1</u>	<u>0</u>	<u>0</u>
Burglary Non-Residence	<u>0</u>	<u>0</u>	<u>0</u>	<u>0</u>	<u>0</u>	<u>0</u>	<u>0</u>	<u>0</u>	<u>0</u>
Burglary Residence	<u>8</u>	<u>0</u>	<u>1</u>	<u>4</u>	<u>0</u>	<u>2</u>	<u>1</u>	<u>0</u>	<u>0</u>
Homicide	<u>0</u>	<u>0</u>	<u>0</u>	<u>0</u>	<u>0</u>	<u>0</u>	<u>0</u>	<u>0</u>	<u>0</u>
Larceny All Other	<u>16</u>	<u>0</u>	<u>0</u>	<u>5</u>	<u>0</u>	<u>9</u>	<u>1</u>	<u>1</u>	<u>0</u>
Larceny Carbreak	<u>12</u>	<u>0</u>	<u>1</u>	<u>3</u>	<u>2</u>	<u>5</u>	<u>1</u>	<u>0</u>	<u>0</u>
Larceny Shoplifting	<u>2</u>	<u>0</u>	<u>0</u>	<u>2</u>	<u>0</u>	<u>0</u>	<u>0</u>	<u>0</u>	<u>0</u>
Robbery Armed	<u>2</u>	<u>0</u>	<u>0</u>	<u>0</u>	<u>0</u>	<u>1</u>	<u>1</u>	<u>0</u>	<u>0</u>
Robbery Strongarmed	<u>1</u>	<u>0</u>	<u>1</u>	<u>0</u>	<u>0</u>	<u>0</u>	<u>0</u>	<u>0</u>	<u>0</u>
Sexual Battery	<u>3</u>	<u>0</u>	<u>0</u>	<u>1</u>	<u>1</u>	<u>0</u>	<u>1</u>	<u>0</u>	<u>0</u>

*The Aggravated Assault, Auto Theft,& Sexual Battery statistics reflect the total number of incidents, it does not indicate the total number of victims or vehicles.

The Highlighted numbers indicate zones with higher levels of activity.

Last UCR build date: 2/11/2019 6:53:00 PM

COMPSTAT REPORT

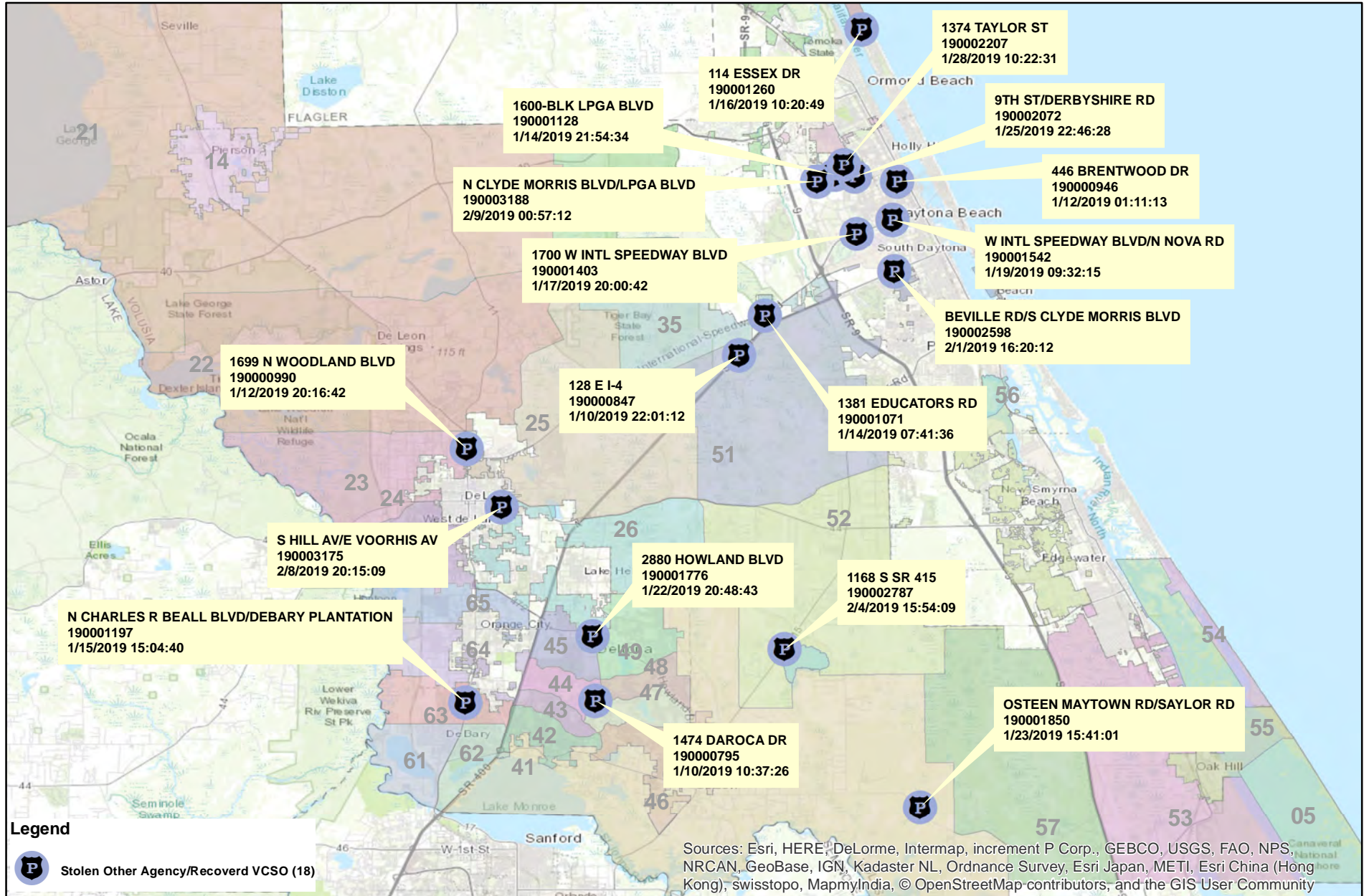


INVESTIGATIVE SERVICES SECTION

Period 19-1: January 6, 2019 – February 9, 2019

Captain Brian Henderson

Agencywide Auto Recoveries 01/06/2019 thru 02/09/2019



Prepared by: VC Crime Center
Crime Intelligence Analyst
Volusia County Sheriff's Office
Printed On: 2/12/2019

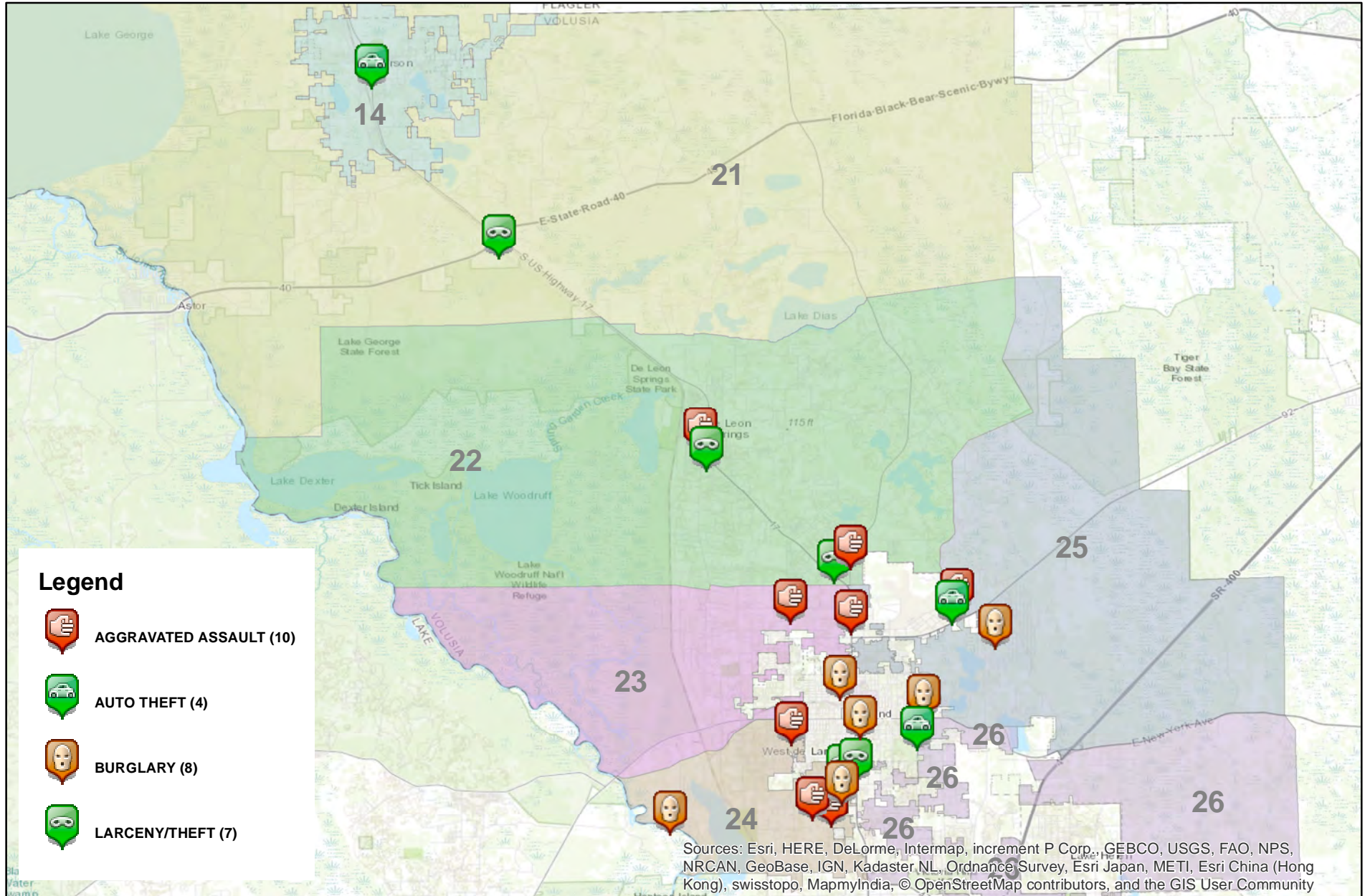
0 1.75 3.5 7 10.5 14 Miles



This is not a legal document.
Due to address incompatibilities, some incidents may not be represented and the information on this map should not be viewed as the legal representation of property boundaries, roads, facilities, etc.

District 2 Part I Arrests by Location

01/06/219 thru 02/09/2019



Prepared by: VC Crime Center
 Crime Intelligence Analyst
 Volusia County Sheriff's Office
 Printed On: 2/12/2019

00.51 2 3 4 5 Miles

* Map reflects total number of Incidents and not total number of victims



This is not a legal document. due to address incompatibilities, some incidents may not be represented and the information on this map should not be viewed as the legal representation of property boundaries, roads, facilities. etc.

COMPSTAT REPORT



EAST VOLUSIA

Period 19-1: January 6, 2019 – February 9, 2019

Sheriff Michael J. Chitwood

Chief Deputy John W. Creamer

COMPSTAT REPORT



CRIME STATISTICS – DISTRICT 3 NORTH

Period 19-1: January 6, 2019 – February 9, 2019

Captain George Maddox

COMPSTAT STATISTICAL CRIME COMPARISON TO PREVIOUS 35 DAY PERIODS

District 3 North	9/23/2018	1/6/2019		10/28/2018	1/6/2019		12/2/2018	1/6/2019		3 Periods
Volusia County Sheriff's Office	10/27/2018	2/9/2019		12/1/2018	2/9/2019		1/5/2019	2/9/2019		Average %
VCSO Offense Data	Current - 3	Current (35d)	% Change	Current -2	Current (35d)	% Change	Current - 1	Current (35d)	% Change	Change
Homicides	0	0	0%	0	0	0%	0	<u>0</u>	0%	0%
Auto Thefts	4	3	-25%	8	3	-63%	3	<u>3</u>	0%	-29%
Total Burglaries	13	11	-15%	8	11	38%	3	11	267%	96%
Residence	13	9	-31%	7	9	29%	3	<u>9</u>	200%	66%
Non Residence	0	2	N/A	1	2	100%	0	<u>2</u>	N/A	33%
Total Larcenies	34	29	-15%	32	29	-9%	35	29	-17%	-14%
Larcenies	15	18	20%	11	18	64%	17	<u>18</u>	6%	30%
Larceny Carbreak	12	6	-50%	20	6	-70%	14	<u>6</u>	-57%	-59%
Larceny Shoplifting	4	1	-75%	1	1	0%	2	<u>1</u>	-50%	-42%
Larceny Bicycle	3	4	33%	0	4	N/A	2	<u>4</u>	100%	44%
Total Robberies	3	1	-67%	0	1	N/A	1	1	0%	-22%
Armed	3	0	-100%	0	0	0%	0	<u>0</u>	0%	-33%
Strongarmed	0	1	N/A	0	1	N/A	1	<u>1</u>	0%	0%
Total Agg. Assaults/Bat.	5	8	60%	4	8	100%	6	8	33%	64%
Agg. Assaults/Batteries	5	7	40%	3	7	133%	5	<u>7</u>	40%	71%
Agg. Domestic Assault/Batteries	0	1	N/A	1	1	0%	1	<u>1</u>	0%	0%
Person Shot	0	0	0%	0	0	0%	0	<u>0</u>	0%	0%
Total Sexual Bat.	1	1	0%	2	1	-50%	0	1	N/A	-17%
Sexual Battery	0	0	0%	0	0	0%	0	<u>0</u>	0%	0%
Sexual Battery Child	1	1	0%	2	1	-50%	0	<u>1</u>	N/A	-17%
Total Part One Crimes	60	53	-12%	54	53	-2%	48	53	10%	-1%
Part One Property Crimes	51	43	-16%	48	43	-10%	41	<u>43</u>	5%	-7%
Part One Person Crimes	9	10	11%	6	10	67%	7	<u>10</u>	43%	40%
Total Calls For Service	1,601	1,494	-7%	1,561	1,494	-4%	1,526	1,494	-2%	-4%
Firearm Offenses	6	5	-17%	1	5	400%	1	<u>5</u>	400%	261%
All Domestic Violence Cases	23	10	-57%	13	10	-23%	18	<u>10</u>	-44%	-41%

NOTE: This Crime data is preliminary and subject to reclassification upon further investigation. The data above reflects the total number of offenses, it does not indicate the total number of incidents. N/A = Not Applicable

Last UCR build date: 2/11/2019 6:53:00 PM

January 1, 2019 through February 9, 2019 compared to the same periods in 2017 and 2018

Volusia County Sheriff's Office	YTD	YTD	2017-2018	YTD	YTD	2018-2019	YTD	YTD	2017-2019	% OF
District 3 North	2017	2018	% Change	2018	2019	%Change	2017	2019	%Change	COUNTYWIDE
Homicides	0	0	0%	0	0	0%	0	<u>0</u>	0%	0%
Auto Thefts	3	1	-67%	1	5	400%	3	<u>5</u>	67%	21%
Total Burglaries	10	11	10%	11	12	9%	10	12	20%	27%
Residence	10	7	-30%	7	10	43%	10	<u>10</u>	0%	28%
Non Residence	0	4	N/A	4	2	-50%	0	<u>2</u>	N/A	25%
Total Larcenies	49	37	-24%	37	38	3%	49	38	-22%	21%
Larcenies	34	17	-50%	17	21	24%	34	<u>21</u>	-38%	21%
Larceny Carbreak	12	10	-17%	10	10	0%	12	<u>10</u>	-17%	22%
Larceny Shoplifting	2	9	350%	9	2	-78%	2	<u>2</u>	0%	8%
Larceny Bicycle	1	1	0%	1	5	400%	1	<u>5</u>	400%	50%
Total Robberies	2	0	-100%	0	1	N/A	2	1	-50%	11%
Armed	1	0	-100%	0	0	0%	1	<u>0</u>	-100%	0%
Strongarmed	1	0	-100%	0	1	N/A	1	<u>1</u>	0%	20%
Total Agg. Assaults/Bat.	5	4	-20%	4	9	125%	5	9	80%	N/A
Agg. Assaults/Batteries	3	3	0%	3	8	167%	3	<u>8</u>	167%	31%
Agg. Domestic Assault/Batteries	2	1	-50%	1	1	0%	2	<u>1</u>	-50%	6%
Person Shot	0	0	0%	0	0	0%	0	<u>0</u>	0%	0%
Total Sexual Bat.	3	0	-100%	0	1	N/A	3	1	-67%	7%
Sexual Battery	0	0	0%	0	0	0%	0	<u>0</u>	0%	0%
Sexual Battery Child	3	0	-100%	0	1	N/A	3	<u>1</u>	-67%	8%
Total Part One Crimes	72	53	-26%	53	66	25%	72	66	-8%	22%
Part One Property Crimes	62	49	-21%	49	55	12%	62	<u>55</u>	-11%	22%
Part One Person Crimes	10	4	-60%	4	11	175%	10	<u>11</u>	10%	16%
Total Calls For Service	2,184	1,577	-28%	1,577	1,759	12%	2,184	1,759	-19%	15%
Firearm Offenses	3	1	-67%	1	5	400%	3	<u>5</u>	67%	22%
All Domestic Violence Cases	24	10	-58%	10	14	40%	24	<u>14</u>	-42%	9%

NOTE: This Crime data is preliminary and subject to reclassification upon further investigation. The data above reflects the total number of offenses, it does not indicate the total number of incidents. There were incidents that did not code into either district. These are included in the Countywide Total. N/A = Not Applicable

Last UCR build date: 2/11/2019 6:53:00 PM

January 1, 2019 through February 9, 2019 compared to the same periods in 2017 and 2018

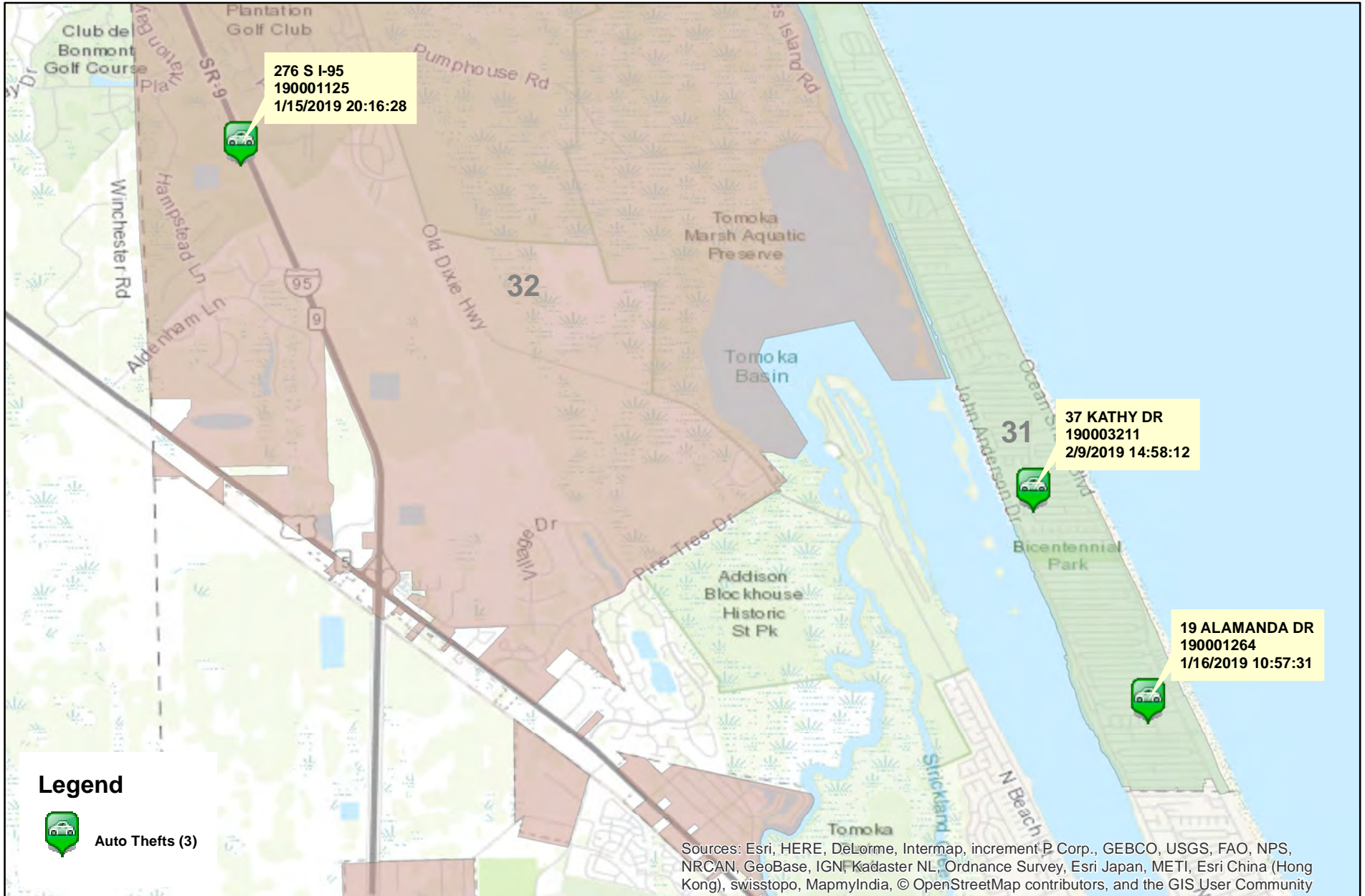
Volusia County Sheriff's Office District 3 North Clearances	YTD 2017					YTD 2018					YTD 2019				
	Offense	Clrs	% Clr	Adult	Juv	Offense	Clrs	% Clr	Adult	Juv	Offense	Clrs	% Clr	Adult	Juv
Homicides	0	0	0%	0	0	0	0	0%	0	0	0	0	0%	0	0
Auto Thefts	3	0	0%	0	0	1	1	100%	0	1	5	3	60%	3	0
Total Burglaries	10	4	40%	4	0	11	5	45%	3	2	12	4	33%	4	0
Residence	10	4	40%	4	0	7	3	43%	2	1	10	3	30%	3	0
Non Residence	0	0	0%	0	0	4	2	50%	1	1	2	1	50%	1	0
Total Larcenies	49	11	22%	11	0	37	6	16%	5	1	38	6	16%	6	0
Larcenies	34	7	21%	7	0	17	2	12%	2	0	21	3	14%	3	0
Larceny Carbreak	12	2	17%	2	0	10	2	20%	1	1	10	3	30%	3	0
Larceny Shoplifting	2	2	100%	2	0	9	1	11%	1	0	2	0	0%	0	0
Larceny Bicycle	1	0	0%	0	0	1	1	100%	1	0	5	0	0%	0	0
Total Robberies	2	2	100%	2	0	0	0	0%	0	0	1	1	100%	1	0
Armed	1	0	0%	0	0	0	0	0%	0	0	0	0	0%	0	0
Strongarmed	1	2	200%	2	0	0	0	0%	0	0	1	1	100%	1	0
Total Agg. Assaults/Bat.	5	4	80%	4	0	4	2	50%	2	0	9	5	56%	5	0
Agg. Assaults/Batteries	3	2	67%	2	0	3	1	33%	1	0	8	4	50%	4	0
Agg. Domestic Assault/Batteries	2	2	100%	2	0	1	1	100%	1	0	1	1	100%	1	0
Person Shot	0	0	0%	0	0	0	0	0%	0	0	0	0	0%	0	0
Total Sexual Bat.	3	0	0%	0	0	0	0	0%	0	0	1	0	0%	0	0
Sexual Battery	0	0	0%	0	0	0	0	0%	0	0	0	0	0%	0	0
Sexual Battery Child	3	0	0%	0	0	0	0	0%	0	0	1	0	0%	0	0
Total Part One Crimes	72	21	29%	21	0	53	14	26%	10	4	66	19	29%	19	0
Part One Property Crimes	62	15	24%	15	0	49	12	24%	8	4	55	13	24%	13	0
Part One Person Crimes	10	6	60%	6	0	4	2	50%	2	0	11	6	55%	6	0

NOTE: This Crime data is preliminary and subject to reclassification upon further investigation. The data above reflects the total number of offenses, it does not indicate the total number of incidents.

Last UCR build date: 2/11/2019 6:53:00 PM

District 3 North Auto Thefts

01/06/2019 thru 02/09/2019



Legend



Sources: Esri, HERE, DeLorme, Intermap, increment P Corp., GEBCO, USGS, FAO, NPS, NRCAN, GeoBase, IGN, Kadaster NL, Ordnance Survey, Esri Japan, METI, Esri China (Hong Kong), swisstopo, MapmyIndia, © OpenStreetMap contributors, and the GIS User Community



Prepared by: VC Crime Center
 Crime Intelligence Analyst
 Volusia County Sheriff's Office
 Printed On: 2/12/2019

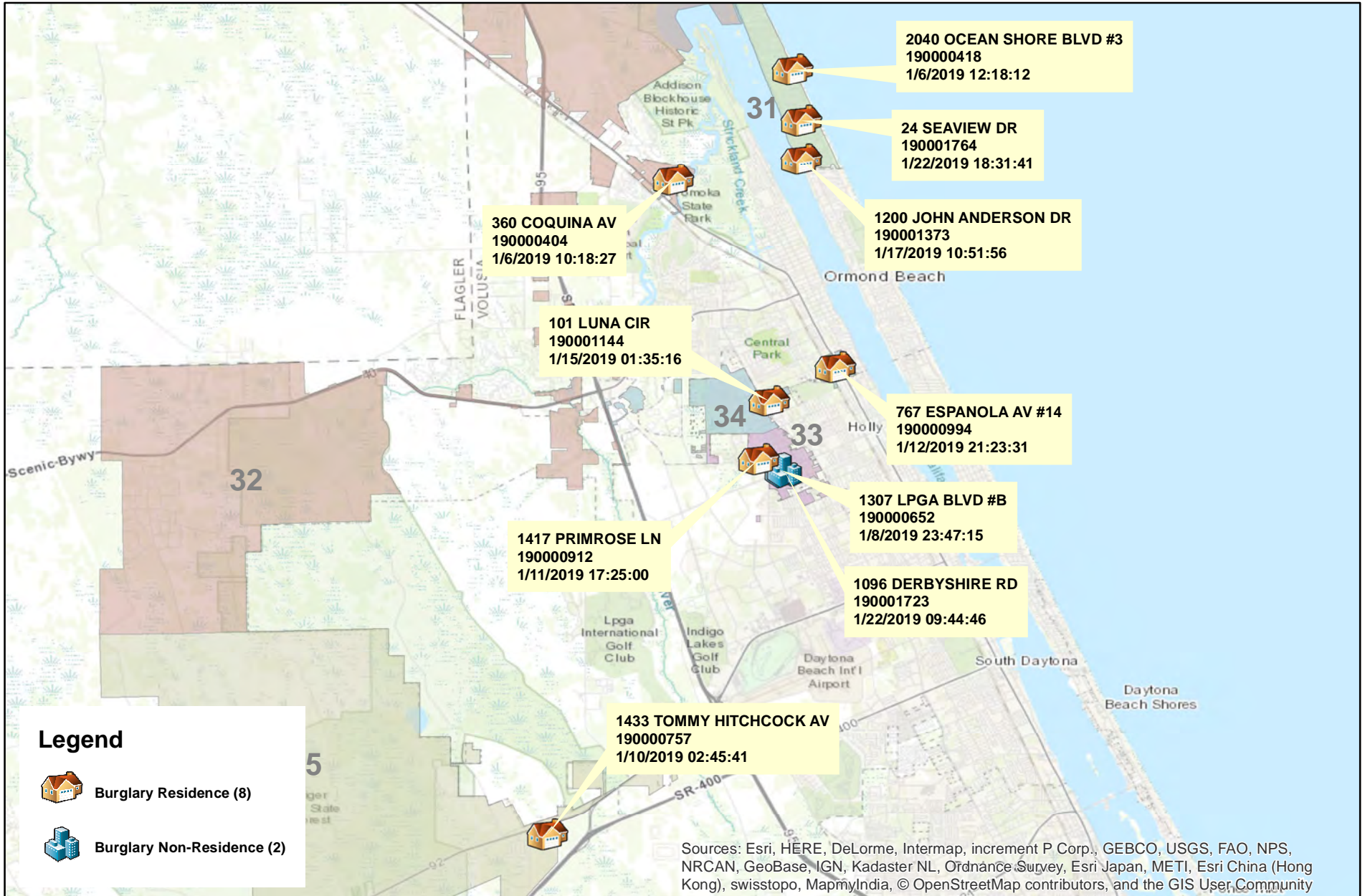
0 0.5 1 2 Miles
 * Map reflects total number of Incidents and not total number of victims



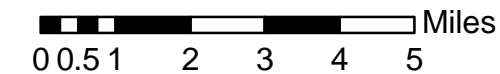
This is not a legal document. due to address incompatibilities, some incidents may not be represented and the information on this map should not be viewed as the legal representation of property boundaries, roads, facilities. etc.

District 3 North Burglaries

01/06/2019 thru 02/09/2019



Prepared by: VC Crime Center
 Crime Intelligence Analyst
 Volusia County Sheriff's Office
 Printed On: 2/12/2019



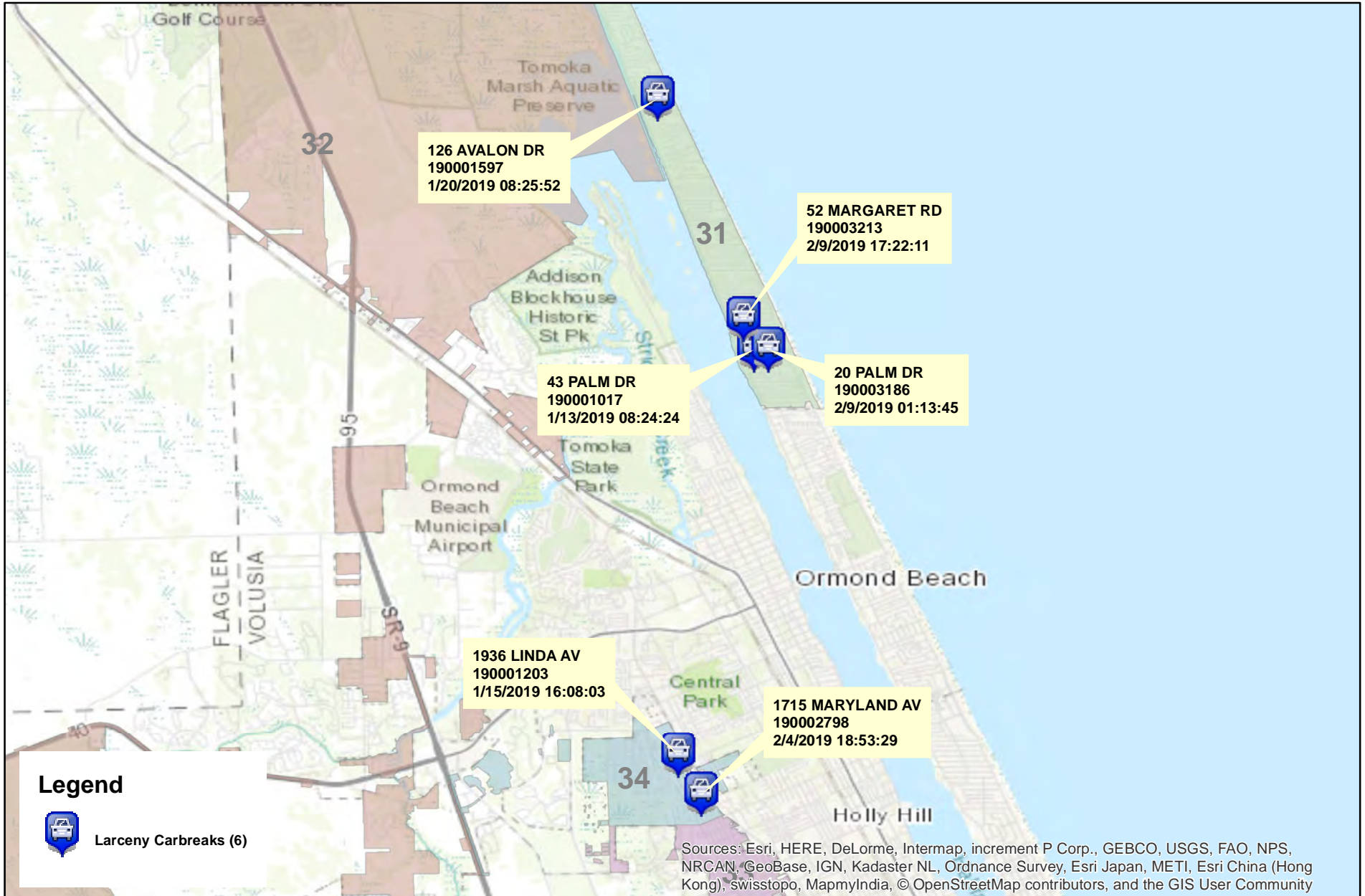
* Map reflects total number of Incidents and not total number of victims



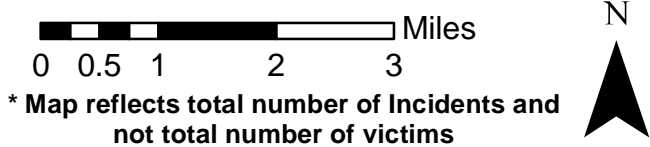
This is not a legal document. due to address incompatibilities, some incidents may not be represented and the information on this map should not be viewed as the legal representation of property boundaries, roads, facilities. etc.

District 3 North Larceny Carbreaks

01/06/2019 thru 02/09/2019



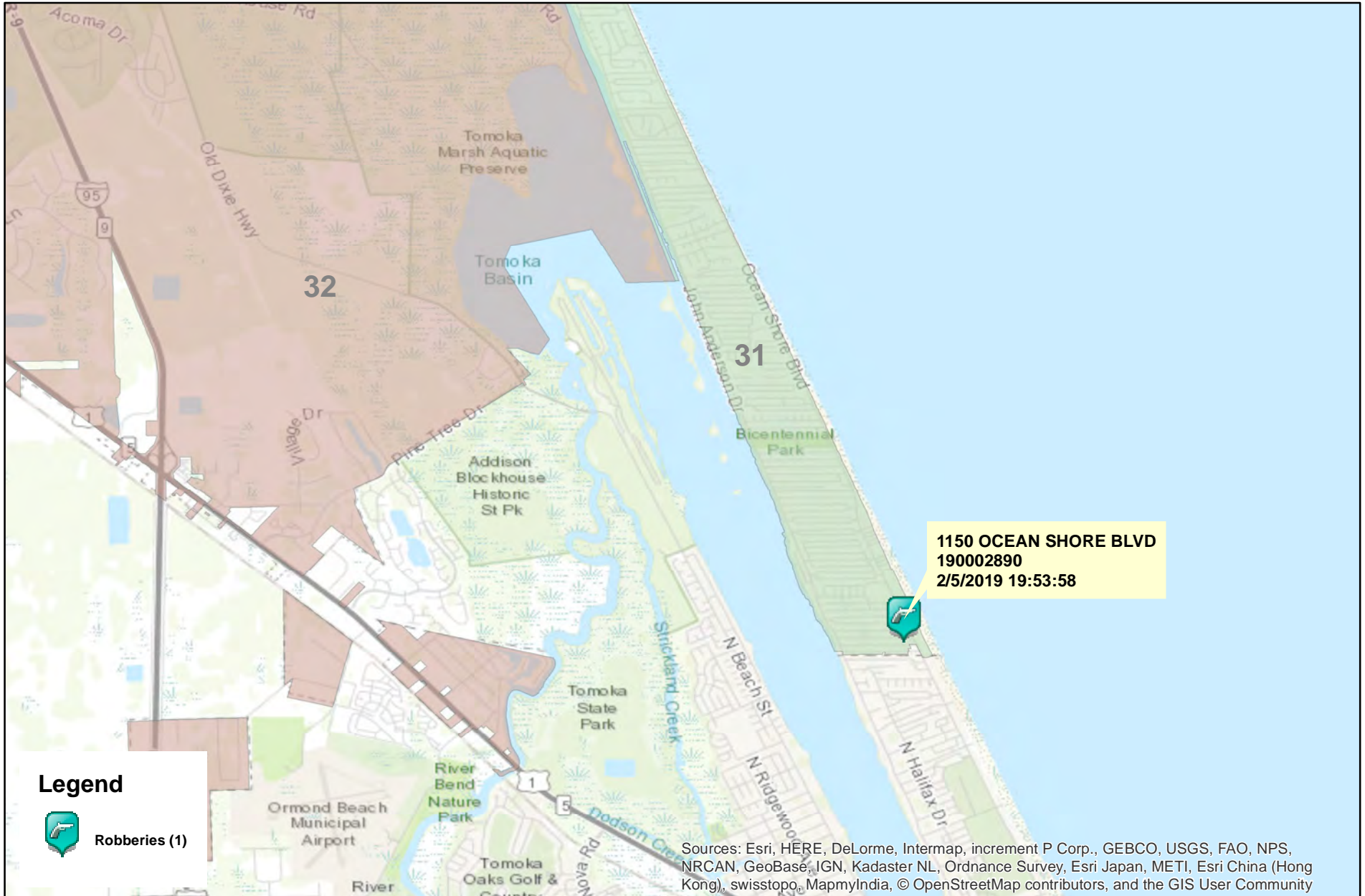
Prepared by: VC Crime Center
 Crime Intelligence Analyst
 Volusia County Sheriff's Office
 Printed On: 2/12/2019



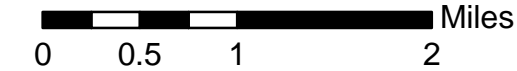
This is not a legal document. due to address incompatibilities, some incidents may not be represented and the information on this map should not be viewed as the legal representation of property boundaries, roads, facilities. etc.

District 3 North Robberies

01/06/2019 thru 02/09/2019



Prepared by: VC Crime Center
Crime Intelligence Analyst
Volusia County Sheriff's Office
Printed On: 2/12/2019



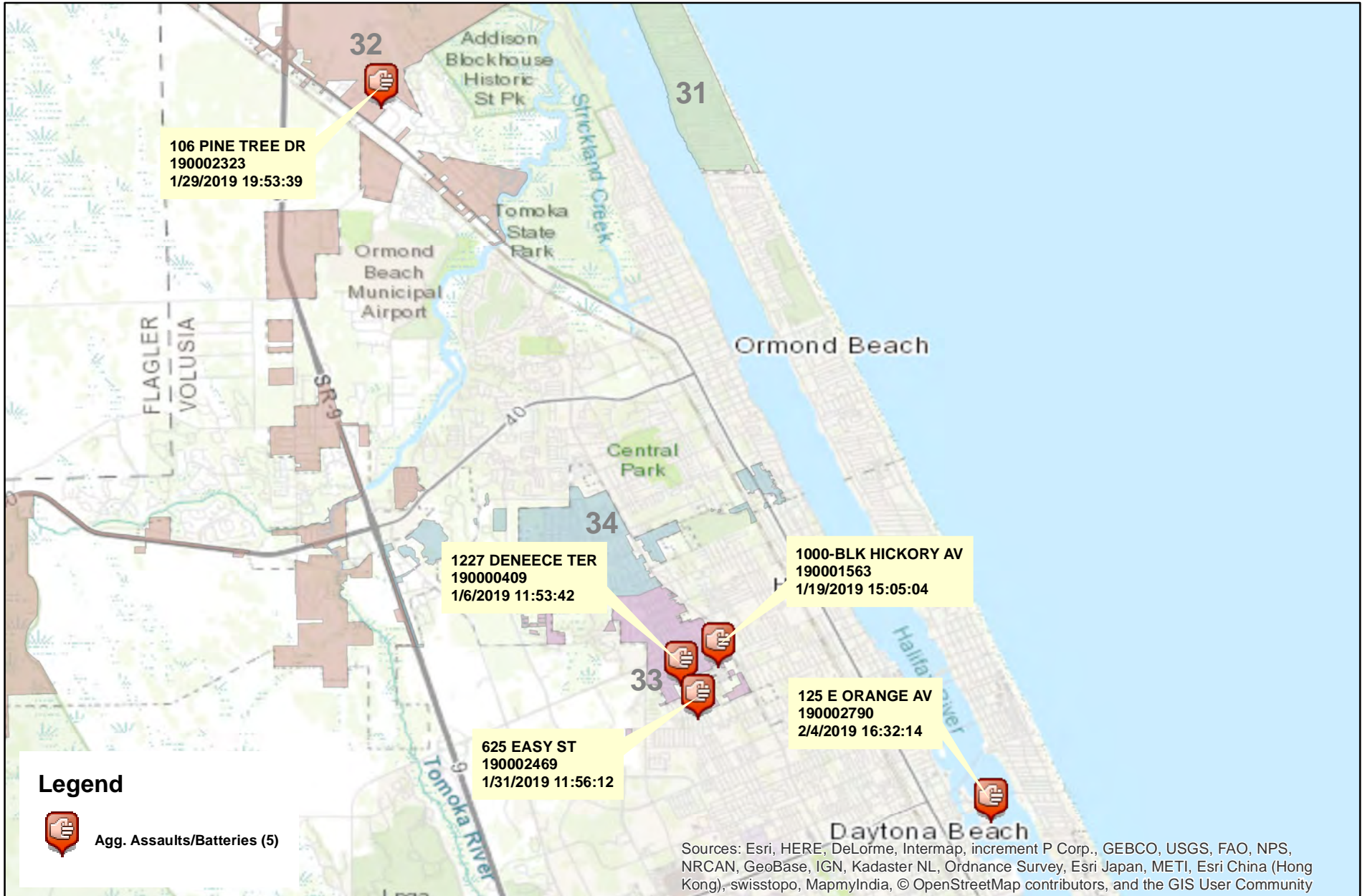
* Map reflects total number of Incidents and not total number of victims



This is not a legal document.
due to address incompatibilities, some incidents may not be represented and the information on this map should not be viewed as the legal representation of property boundaries, roads, facilities. etc.

District 3 North Aggravated Assaults and Batteries

01/06/2019 thru 02/09/2019



Prepared by: VC Crime Center
 Crime Intelligence Analyst
 Volusia County Sheriff's Office
 Printed On: 2/12/2019

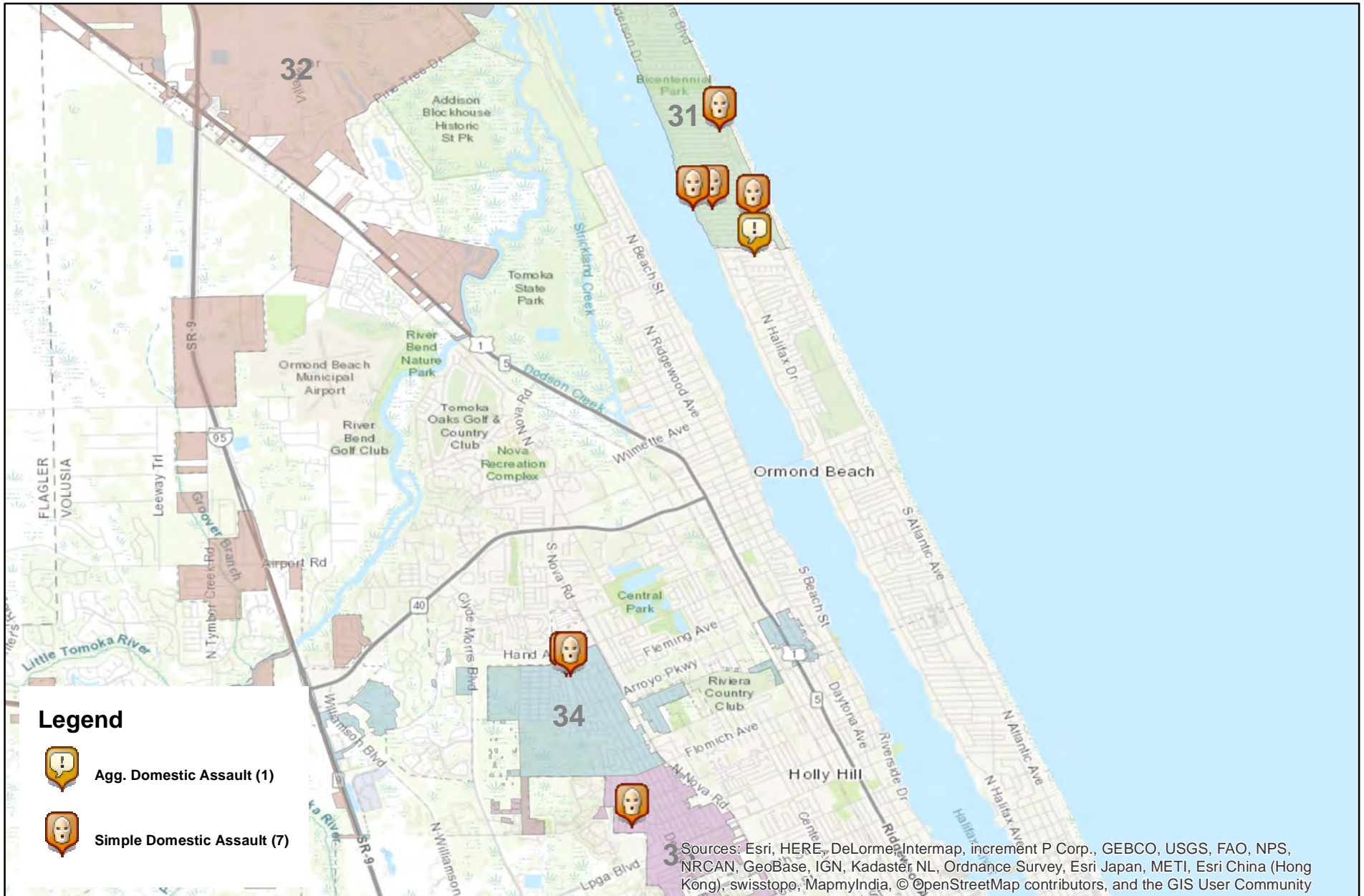
0 0.5 1 2 3 Miles
 * Map reflects total number of Incidents and not total number of victims



This is not a legal document.
 due to address incompatibilities, some incidents may not be represented and the information on this map should not be viewed as the legal representation of property boundaries, roads, facilities. etc.

District 3 North Domestic Assaults and Batteries

01/06/2019 thru 02/09/2019



Prepared by: VC Crime Center
 Crime Intelligence Analyst
 Volusia County Sheriff's Office
 Printed On: 2/12/2019

0 0.5 1 2 Miles
 * Map reflects total number of Incidents and not total number of victims




This is not a legal document.
 due to address incompatibilities, some
 incidents may not be represented and
 the information on this map should not be
 viewed as the legal representation of
 property boundaries, roads, facilities. etc.

District 3 North Sexual Batteries

01/06/2019 thru 02/09/2019



Prepared by: VC Crime Center
Crime Intelligence Analyst
Volusia County Sheriff's Office
Printed On: 2/12/2019



* Map reflects total number of Incidents and not total number of victims



This is not a legal document.
due to address incompatibilities, some
incidents may not be represented and
the information on this map should not be
viewed as the legal representation of
property boundaries, roads, facilities. etc.

District 3 North Hot Zone 31

01/06/2019 thru 02/09/2019



Prepared by: VC Crime Center
 Crime Intelligence Analyst
 Volusia County Sheriff's Office
 Printed On: 2/12/2019

0 0.5 1 2 3 Miles
 * Map reflects total number of Incidents and not total number of victims



This is not a legal document. due to address incompatibilities, some incidents may not be represented and the information on this map should not be viewed as the legal representation of property boundaries, roads, facilities. etc.

District 3 North - Part 1 Crimes by Zone 01/06/2019 through 02/09/2019

Volusia County Sheriff's Office	Total		31	32	33	34	35	CT
Total	<u>47</u>	<u>1</u>	<u>15</u>	<u>12</u>	<u>8</u>	<u>6</u>	<u>4</u>	<u>1</u>
Aggravated Assaults	<u>6</u>	<u>0</u>	<u>1</u>	<u>1</u>	<u>3</u>	<u>0</u>	<u>0</u>	<u>1</u>
Auto Thefts	<u>3</u>	<u>0</u>	<u>2</u>	<u>1</u>	<u>0</u>	<u>0</u>	<u>0</u>	<u>0</u>
Burglary Non-Residence	<u>2</u>	<u>0</u>	<u>0</u>	<u>0</u>	<u>2</u>	<u>0</u>	<u>0</u>	<u>0</u>
Burglary Residence	<u>9</u>	<u>1</u>	<u>3</u>	<u>1</u>	<u>1</u>	<u>2</u>	<u>1</u>	<u>0</u>
Homicide	<u>0</u>	<u>0</u>	<u>0</u>	<u>0</u>	<u>0</u>	<u>0</u>	<u>0</u>	<u>0</u>
Larceny All Other	<u>18</u>	<u>0</u>	<u>3</u>	<u>9</u>	<u>2</u>	<u>1</u>	<u>3</u>	<u>0</u>
Larceny Carbreak	<u>6</u>	<u>0</u>	<u>4</u>	<u>0</u>	<u>0</u>	<u>2</u>	<u>0</u>	<u>0</u>
Larceny Shoplifting	<u>1</u>	<u>0</u>	<u>0</u>	<u>0</u>	<u>0</u>	<u>1</u>	<u>0</u>	<u>0</u>
Robbery Armed	<u>0</u>	<u>0</u>	<u>0</u>	<u>0</u>	<u>0</u>	<u>0</u>	<u>0</u>	<u>0</u>
Robbery Strongarmed	<u>1</u>	<u>0</u>	<u>1</u>	<u>0</u>	<u>0</u>	<u>0</u>	<u>0</u>	<u>0</u>
Sexual Battery	<u>1</u>	<u>0</u>	<u>1</u>	<u>0</u>	<u>0</u>	<u>0</u>	<u>0</u>	<u>0</u>

*The Aggravated Assault, Auto Theft,& Sexual Battery statistics reflect the total number of incidents, it does not indicate the total number of victims or vehicles.

The Highlighted numbers indicate zones with higher levels of activity.

Last UCR build date: 2/11/2019 6:53:00 PM

COMPSTAT REPORT



CRIME STATISTICS – DISTRICT 3 SOUTH

Period 19-1: January 5, 2019 – February 9, 2019

Captain George Maddox

COMPSTAT STATISTICAL CRIME COMPARISON TO PREVIOUS 35 DAY PERIODS

District 3 South	9/23/2018	1/6/2019		10/28/2018	1/6/2019		12/2/2018	1/6/2019		3 Periods
Volusia County Sheriff's Office	10/27/2018	2/9/2019		12/1/2018	2/9/2019		1/5/2019	2/9/2019		Average %
VCSO Offense Data	Current - 3	Current (35d)	% Change	Current -2	Current (35d)	% Change	Current - 1	Current (35d)	% Change	Change
Homicides	0	0	0%	0	0	0%	0	<u>0</u>	0%	0%
Auto Thefts	3	1	-67%	3	1	-67%	1	<u>1</u>	0%	-44%
Total Burglaries	1	3	200%	7	3	-57%	6	3	-50%	31%
Residence	1	3	200%	7	3	-57%	4	<u>3</u>	-25%	39%
Non Residence	0	0	0%	0	0	0%	2	<u>0</u>	-100%	-33%
Total Larcenies	20	15	-25%	15	15	0%	18	15	-17%	-14%
Larcenies	13	10	-23%	7	10	43%	9	<u>10</u>	11%	10%
Larceny Carbreak	4	4	0%	6	4	-33%	7	<u>4</u>	-43%	-25%
Larceny Shoplifting	2	1	-50%	1	1	0%	0	<u>1</u>	N/A	-17%
Larceny Bicycle	1	0	-100%	1	0	-100%	2	<u>0</u>	-100%	-100%
Total Robberies	0	0	0%	0	0	0%	0	0	0%	0%
Armed	0	0	0%	0	0	0%	0	<u>0</u>	0%	0%
Strongarmed	0	0	0%	0	0	0%	0	<u>0</u>	0%	0%
Total Agg. Assaults/Bat.	4	4	0%	4	4	0%	3	4	33%	11%
Agg. Assaults/Batteries	3	3	0%	0	3	N/A	0	<u>3</u>	N/A	0%
Agg. Domestic Assault/Batteries	1	1	0%	4	1	-75%	3	<u>1</u>	-67%	-47%
Person Shot	0	0	0%	0	0	0%	0	<u>0</u>	0%	0%
Total Sexual Bat.	0	0	0%	1	0	-100%	1	0	-100%	-67%
Sexual Battery	0	0	0%	0	0	0%	1	<u>0</u>	-100%	-33%
Sexual Battery Child	0	0	0%	1	0	-100%	0	<u>0</u>	0%	-33%
Total Part One Crimes	28	23	-18%	30	23	-23%	29	23	-21%	-21%
Part One Property Crimes	24	19	-21%	25	19	-24%	25	<u>19</u>	-24%	-23%
Part One Person Crimes	4	4	0%	5	4	-20%	4	<u>4</u>	0%	-7%
Total Calls For Service	1,274	1,176	-8%	1,267	1,176	-7%	1,071	1,176	10%	-2%
Firearm Offenses	1	2	100%	3	2	-33%	0	<u>2</u>	N/A	22%
All Domestic Violence Cases	24	15	-38%	22	15	-32%	17	<u>15</u>	-12%	-27%

NOTE: This Crime data is preliminary and subject to reclassification upon further investigation. The data above reflects the total number of offenses, it does not indicate the total number of incidents. N/A = Not Applicable

Last UCR build date: 2/11/2019 6:53:00 PM

January 1, 2019 through February 9, 2019 compared to the same periods in 2017 and 2018

Volusia County Sheriff's Office	YTD	YTD	2017-2018	YTD	YTD	2018-2019	YTD	YTD	2017-2019	% OF
District 3 South	2017	2018	% Change	2018	2019	%Change	2017	2019	%Change	COUNTYWIDE
Homicides	0	0	0%	0	0	0%	0	<u>0</u>	0%	0%
Auto Thefts	6	9	50%	9	1	-89%	6	<u>1</u>	-83%	4%
Total Burglaries	4	12	200%	12	5	-58%	4	5	25%	11%
Residence	3	12	300%	12	4	-67%	3	<u>4</u>	33%	11%
Non Residence	1	0	-100%	0	1	N/A	1	<u>1</u>	0%	13%
Total Larcenies	35	33	-6%	33	19	-42%	35	19	-46%	10%
Larcenies	28	25	-11%	25	13	-48%	28	<u>13</u>	-54%	13%
Larceny Carbreak	4	2	-50%	2	5	150%	4	<u>5</u>	25%	11%
Larceny Shoplifting	1	1	0%	1	1	0%	1	<u>1</u>	0%	4%
Larceny Bicycle	2	5	150%	5	0	-100%	2	<u>0</u>	-100%	0%
Total Robberies	2	1	-50%	1	0	-100%	2	0	-100%	0%
Armed	1	0	-100%	0	0	0%	1	<u>0</u>	-100%	0%
Strongarmed	1	1	0%	1	0	-100%	1	<u>0</u>	-100%	0%
Total Agg. Assaults/Bat.	5	4	-20%	4	4	0%	5	4	-20%	N/A
Agg. Assaults/Batteries	5	1	-80%	1	3	200%	5	<u>3</u>	-40%	12%
Agg. Domestic Assault/Batteries	0	3	N/A	3	1	-67%	0	<u>1</u>	N/A	6%
Person Shot	0	0	0%	0	0	0%	0	<u>0</u>	0%	0%
Total Sexual Bat.	0	2	N/A	2	0	-100%	0	0	0%	0%
Sexual Battery	0	0	0%	0	0	0%	0	<u>0</u>	0%	0%
Sexual Battery Child	0	2	N/A	2	0	-100%	0	<u>0</u>	0%	0%
Total Part One Crimes	52	61	17%	61	29	-52%	52	29	-44%	9%
Part One Property Crimes	45	54	20%	54	25	-54%	45	<u>25</u>	-44%	10%
Part One Person Crimes	7	7	0%	7	4	-43%	7	<u>4</u>	-43%	6%
Total Calls For Service	1,888	1,753	-7%	1,753	1,392	-21%	1,888	1,392	-26%	12%
Firearm Offenses	2	2	0%	2	2	0%	2	<u>2</u>	0%	9%
All Domestic Violence Cases	12	18	50%	18	19	6%	12	<u>19</u>	58%	12%

NOTE: This Crime data is preliminary and subject to reclassification upon further investigation. The data above reflects the total number of offenses, it does not indicate the total number of incidents. There were incidents that did not code into either district. These are included in the Countywide Total. N/A = Not Applicable

Last UCR build date: 2/11/2019 6:53:00 PM

January 1, 2019 through February 9, 2019 compared to the same periods in 2017 and 2018

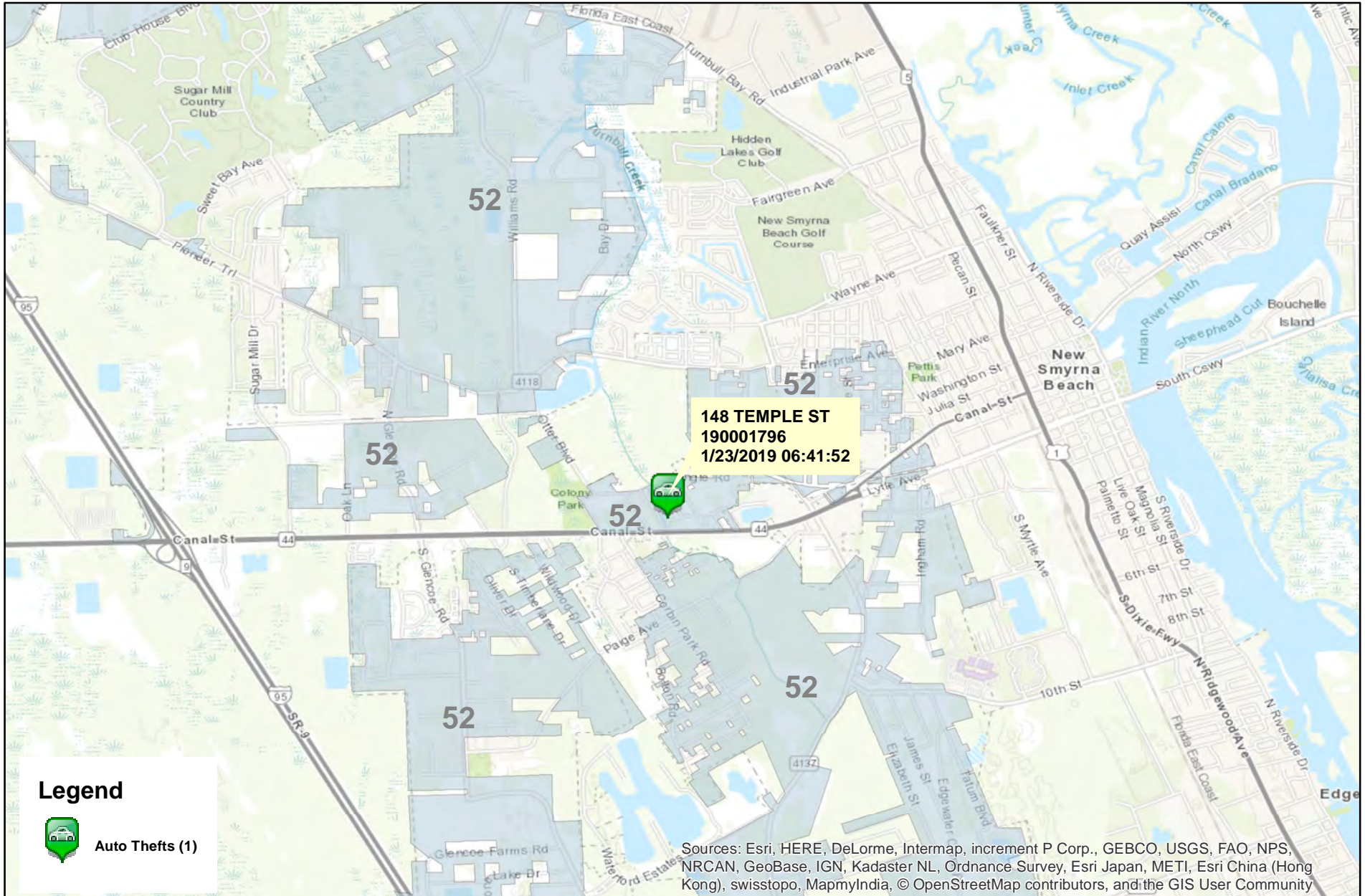
Volusia County Sheriff's Office District 3 South Clearances	YTD 2017					YTD 2018					YTD 2019				
	Offense	Clrs	% Clr	Adult	Juv	Offense	Clrs	% Clr	Adult	Juv	Offense	Clrs	% Clr	Adult	Juv
Homicides	0	0	0%	0	0	0	0	0%	0	0	0	0	0%	0	0
Auto Thefts	6	1	17%	1	0	9	4	44%	4	0	1	1	100%	1	0
Total Burglaries	4	1	25%	1	0	12	3	25%	3	0	5	4	80%	4	0
Residence	3	1	33%	1	0	12	3	25%	3	0	4	3	75%	3	0
Non Residence	1	0	0%	0	0	0	0	0%	0	0	1	1	100%	1	0
Total Larcenies	35	14	40%	11	3	33	4	12%	4	0	19	2	11%	2	0
Larcenies	28	13	46%	10	3	25	3	12%	3	0	13	1	8%	1	0
Larceny Carbreak	4	0	0%	0	0	2	0	0%	0	0	5	0	0%	0	0
Larceny Shoplifting	1	1	100%	1	0	1	1	100%	1	0	1	1	100%	1	0
Larceny Bicycle	2	0	0%	0	0	5	0	0%	0	0	0	0	0%	0	0
Total Robberies	2	1	50%	1	0	1	1	100%	1	0	0	0	0%	0	0
Armed	1	0	0%	0	0	0	0	0%	0	0	0	0	0%	0	0
Strongarmed	1	1	100%	1	0	1	1	100%	1	0	0	0	0%	0	0
Total Agg. Assaults/Bat.	5	5	100%	4	1	4	3	75%	3	0	4	3	75%	3	0
Agg. Assaults/Batteries	5	5	100%	4	1	1	0	0%	0	0	3	2	67%	2	0
Agg. Domestic Assault/Batteries	0	0	0%	0	0	3	3	100%	3	0	1	1	100%	1	0
Person Shot	0	0	0%	0	0	0	0	0%	0	0	0	0	0%	0	0
Total Sexual Bat.	0	1	N/A	0	1	2	0	0%	0	0	0	0	0%	0	0
Sexual Battery	0	0	0%	0	0	0	0	0%	0	0	0	0	0%	0	0
Sexual Battery Child	0	1	N/A	0	1	2	0	0%	0	0	0	0	0%	0	0
Total Part One Crimes	52	23	44%	17	5	61	15	25%	15	0	29	10	34%	10	0
Part One Property Crimes	45	16	36%	13	3	54	11	20%	11	0	25	7	28%	7	0
Part One Person Crimes	7	7	100%	4	2	7	4	57%	4	0	4	3	75%	3	0

NOTE: This Crime data is preliminary and subject to reclassification upon further investigation. The data above reflects the total number of offenses, it does not indicate the total number of incidents.

Last UCR build date: 2/11/2019 6:53:00 PM

District 3 South Auto Thefts

01/06/2019 thru 02/09/2019



Prepared by: VC Crime Center
 Crime Intelligence Analyst
 Volusia County Sheriff's Office
 Printed On: 2/12/2019

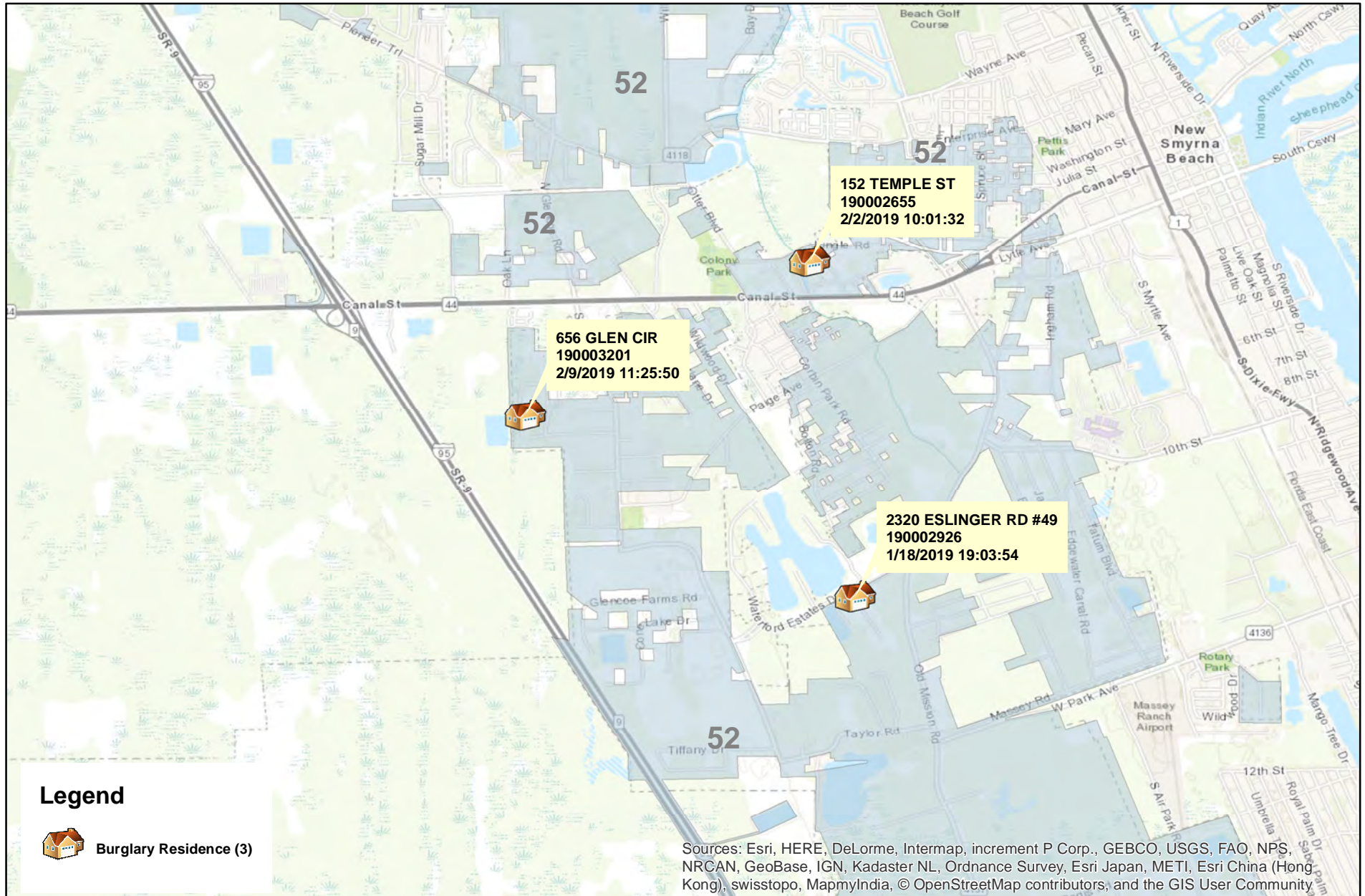
0 0.5 1 Miles
 * Map reflects total number of Incidents and not total number of victims



This is not a legal document. due to address incompatibilities, some incidents may not be represented and the information on this map should not be viewed as the legal representation of property boundaries, roads, facilities. etc.

District 3 South Burglaries

01/06/2019 thru 02/09/2019



Legend

 Burglary Residence (3)

Sources: Esri, HERE, DeLorme, Intermap, increment P Corp., GEBCO, USGS, FAO, NPS, NRCAN, GeoBase, IGN, Kadaster NL, Ordnance Survey, Esri Japan, METI, Esri China (Hong Kong), swisstopo, MapmyIndia, © OpenStreetMap contributors, and the GIS User Community



Prepared by: VC Crime Center
Crime Intelligence Analyst
Volusia County Sheriff's Office
Printed On: 2/12/2019

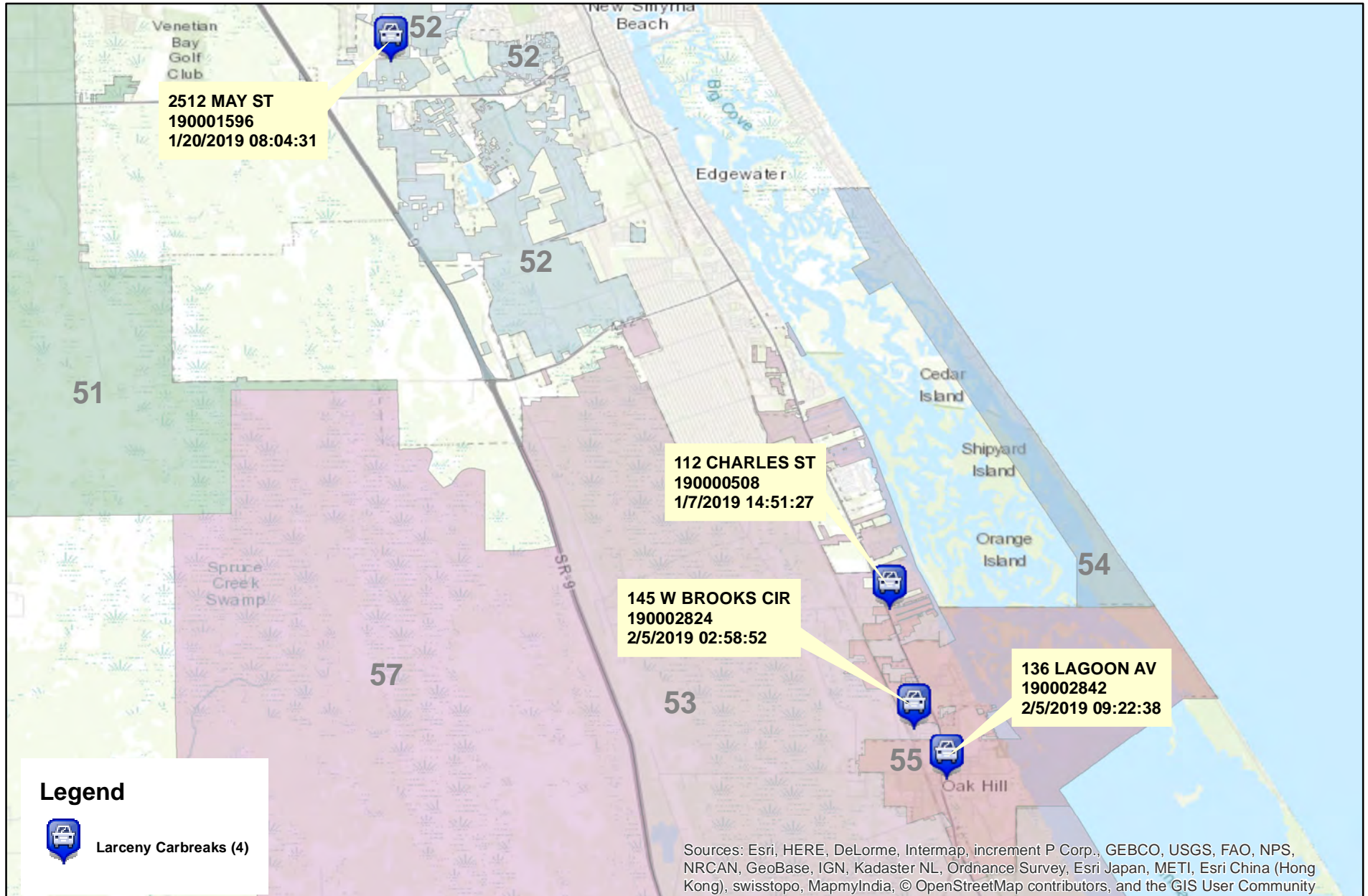
0 0.5 1 Miles

* Map reflects total number of Incidents and not total number of victims

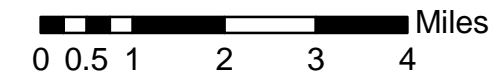


This is not a legal document. due to address incompatibilities, some incidents may not be represented and the information on this map should not be viewed as the legal representation of property boundaries, roads, facilities. etc.

District 3 South Larceny Carbreaks 01/06/2019 thru 02/09/2019



Prepared by: VC Crime Center
Crime Intelligence Analyst
Volusia County Sheriff's Office
Printed On: 2/12/2019



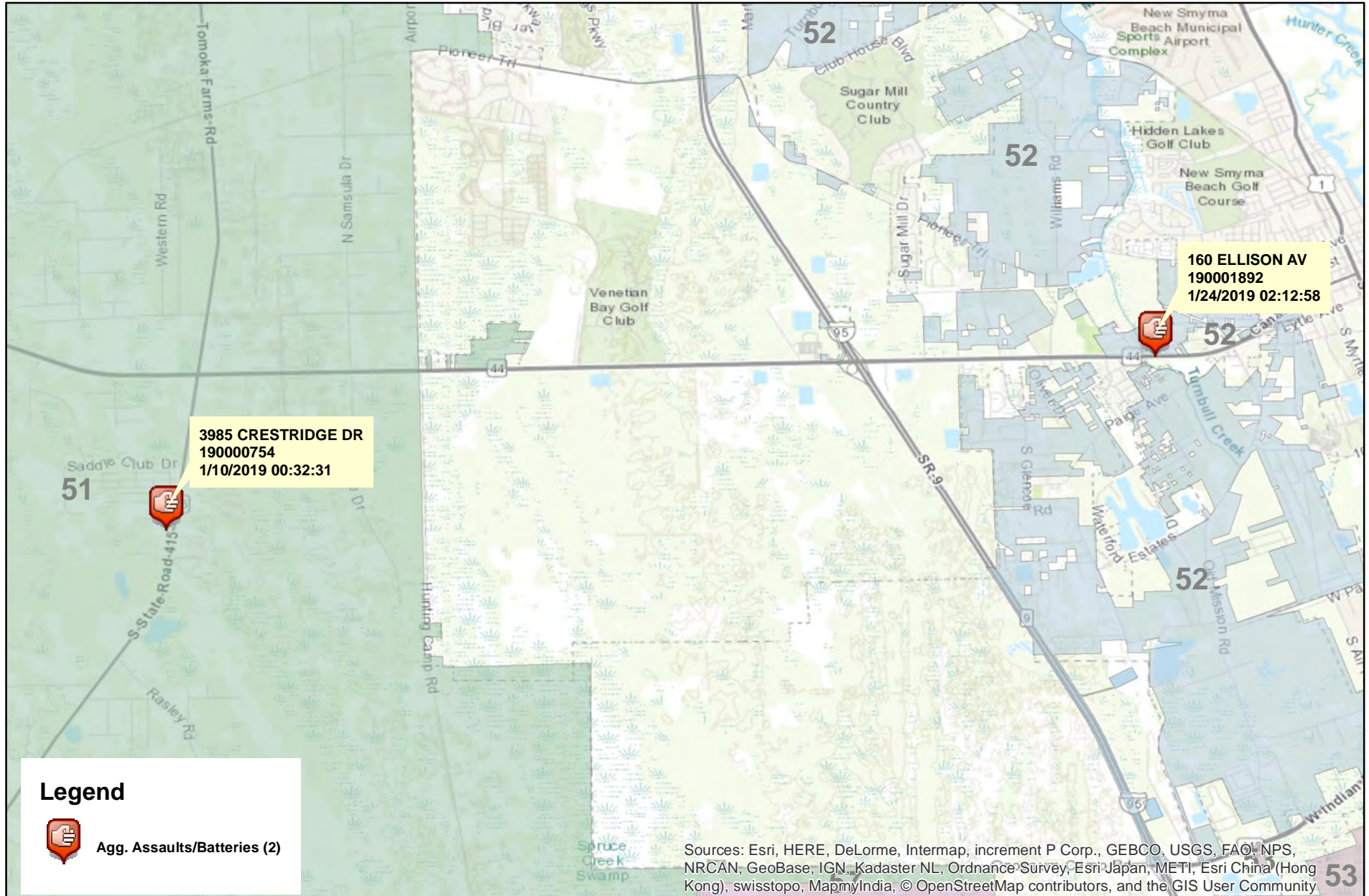
* Map reflects total number of Incidents and not total number of victims



This is not a legal document.
due to address incompatibilities, some incidents may not be represented and the information on this map should not be viewed as the legal representation of property boundaries, roads, facilities. etc.

District 3 South Aggravated Assaults and Batteries

01/06/2019 thru 02/09/2019



Prepared by: VC Crime Center
Crime Intelligence Analyst
Volusia County Sheriff's Office
Printed On: 2/12/2019

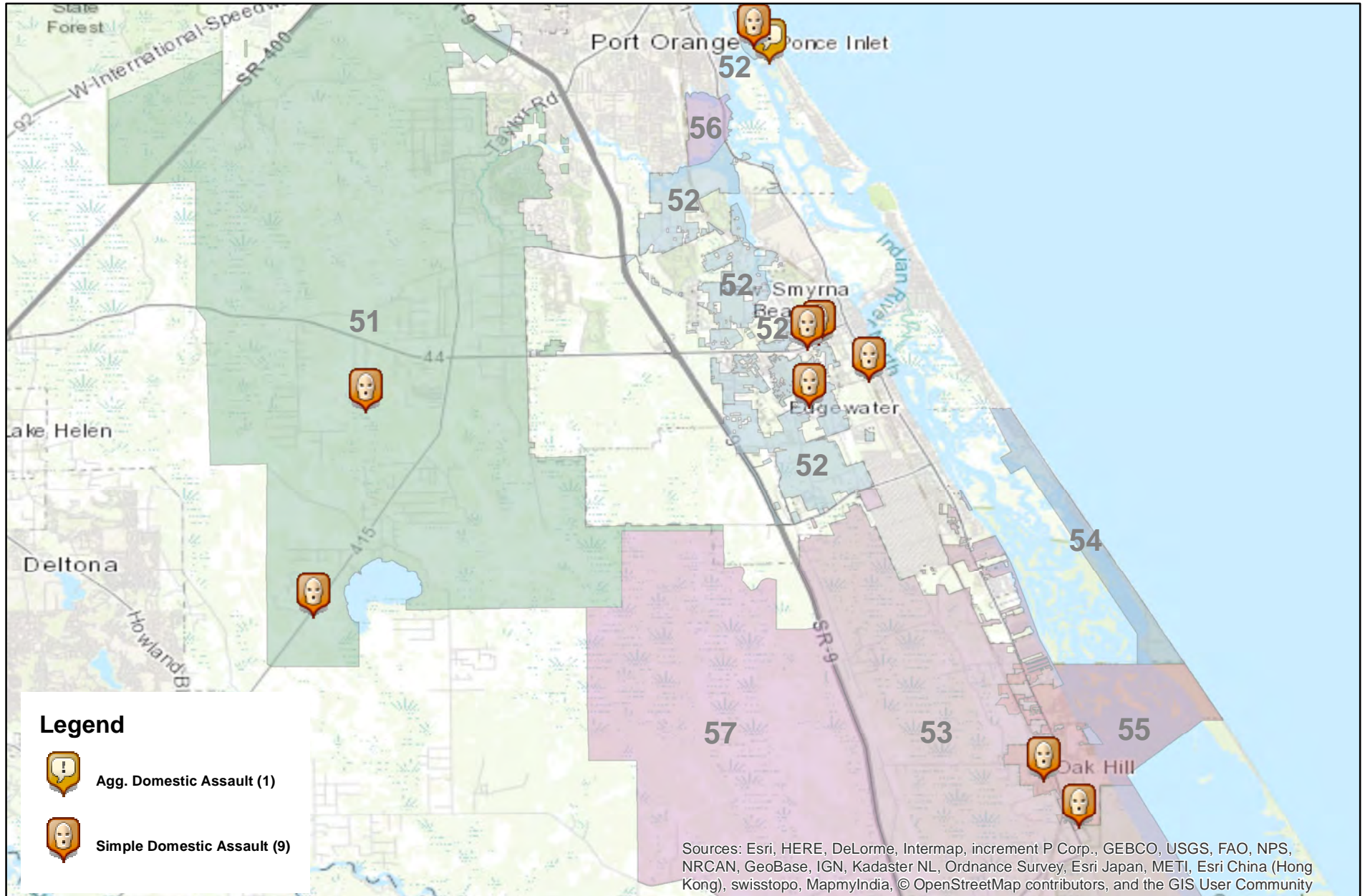
0 0.5 1 2 Miles
* Map reflects total number of Incidents and not total number of victims



This is not a legal document. due to address incompatibilities, some incidents may not be represented and the information on this map should not be viewed as the legal representation of property boundaries, roads, facilities. etc.

District 3 South Domestic Assaults and Batteries

01/06/2019 thru 02/09/2019



Prepared by: VC Crime Center
 Crime Intelligence Analyst
 Volusia County Sheriff's Office
 Printed On: 2/12/2019

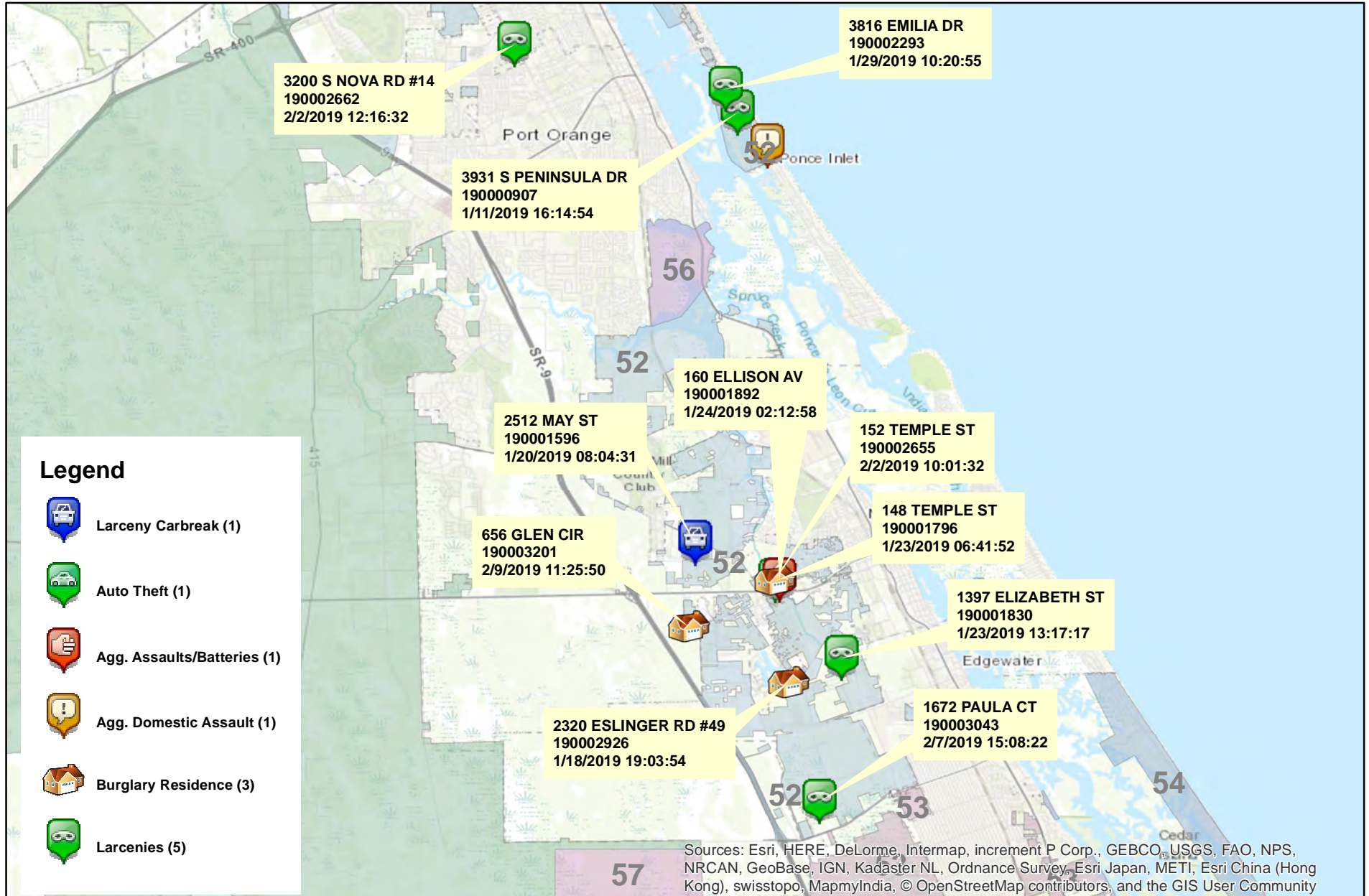
00.51 2 3 4 5 Miles
 * Map reflects total number of Incidents and not total number of victims



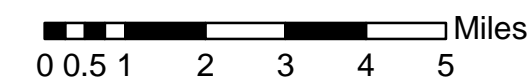
This is not a legal document. due to address incompatibilities, some incidents may not be represented and the information on this map should not be viewed as the legal representation of property boundaries, roads, facilities. etc.

District 3 South Hot Zone 52

01/06/2019 thru 02/09/2019



Prepared by: VC Crime Center
 Crime Intelligence Analyst
 Volusia County Sheriff's Office
 Printed On: 2/12/2019



* Map reflects total number of Incidents and not total number of victims



This is not a legal document. due to address incompatibilities, some incidents may not be represented and the information on this map should not be viewed as the legal representation of property boundaries, roads, facilities. etc.

District 3 South - Part 1 Crimes by Zone 01/06/2019 through 02/09/2019

Volusia County Sheriff's Office	Total	51	52	53	54	55	CT
Total	<u>22</u>	<u>3</u>	<u>12</u>	<u>3</u>	<u>1</u>	<u>3</u>	<u>0</u>
Aggravated Assaults	<u>3</u>	<u>1</u>	<u>2</u>	<u>0</u>	<u>0</u>	<u>0</u>	<u>0</u>
Auto Thefts	<u>1</u>	<u>0</u>	<u>1</u>	<u>0</u>	<u>0</u>	<u>0</u>	<u>0</u>
Burglary Non-Residence	<u>0</u>	<u>0</u>	<u>0</u>	<u>0</u>	<u>0</u>	<u>0</u>	<u>0</u>
Burglary Residence	<u>3</u>	<u>0</u>	<u>3</u>	<u>0</u>	<u>0</u>	<u>0</u>	<u>0</u>
Homicide	<u>0</u>	<u>0</u>	<u>0</u>	<u>0</u>	<u>0</u>	<u>0</u>	<u>0</u>
Larceny All Other	<u>10</u>	<u>2</u>	<u>5</u>	<u>1</u>	<u>1</u>	<u>1</u>	<u>0</u>
Larceny Carbreak	<u>4</u>	<u>0</u>	<u>1</u>	<u>2</u>	<u>0</u>	<u>1</u>	<u>0</u>
Larceny Shoplifting	<u>1</u>	<u>0</u>	<u>0</u>	<u>0</u>	<u>0</u>	<u>1</u>	<u>0</u>
Robbery Armed	<u>0</u>	<u>0</u>	<u>0</u>	<u>0</u>	<u>0</u>	<u>0</u>	<u>0</u>
Robbery Strongarmed	<u>0</u>	<u>0</u>	<u>0</u>	<u>0</u>	<u>0</u>	<u>0</u>	<u>0</u>
Sexual Battery	<u>0</u>	<u>0</u>	<u>0</u>	<u>0</u>	<u>0</u>	<u>0</u>	<u>0</u>

*The Aggravated Assault, Auto Theft,& Sexual Battery statistics reflect the total number of incidents, it does not indicate the total number of victims or vehicles.

The Highlighted numbers indicate zones with higher levels of activity.

Last UCR build date: 2/11/2019 6:53:00 PM

COMPSTAT REPORT

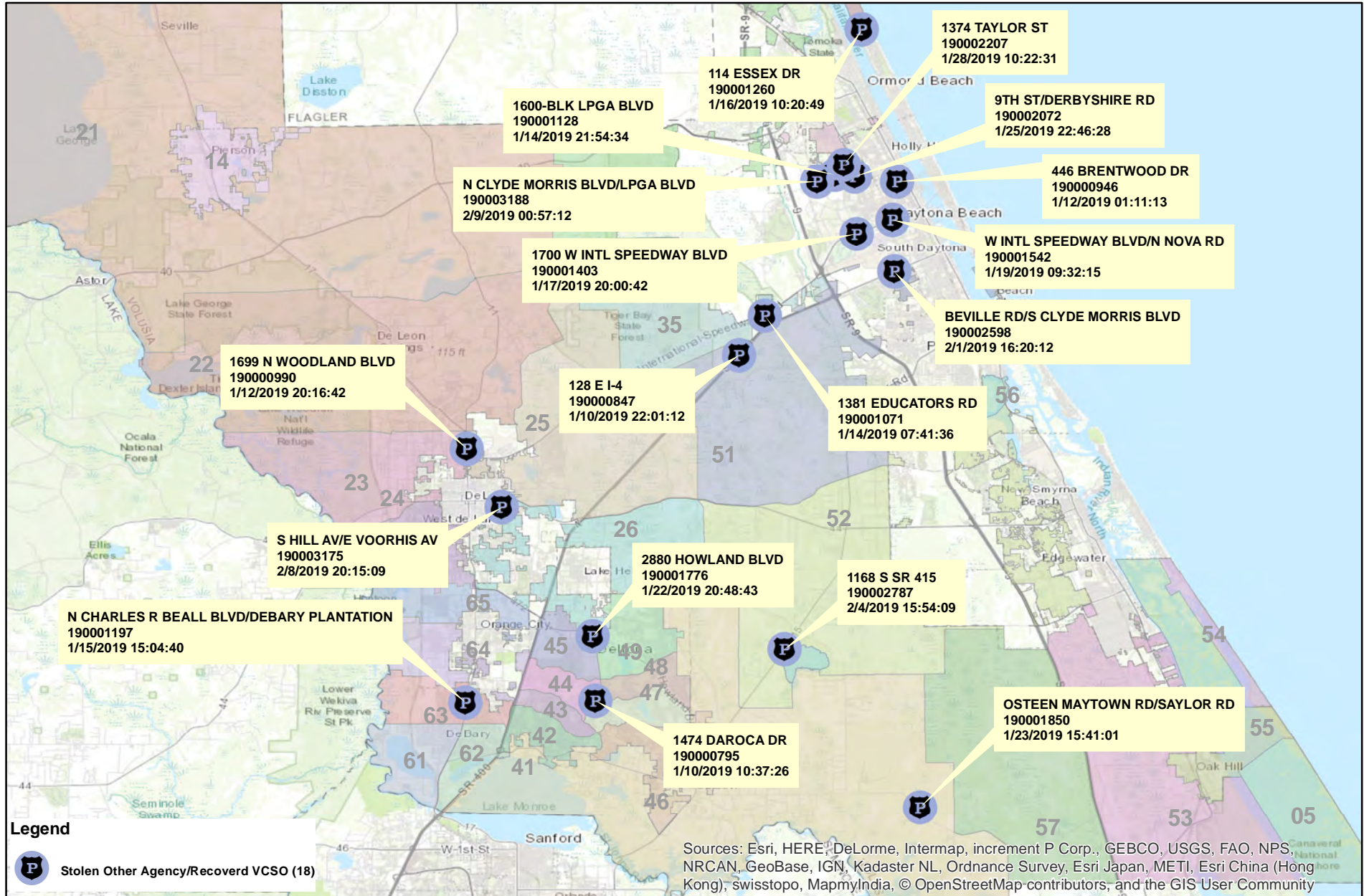


INVESTIGATIVE SERVICES SECTION

Period 19-1: January 6, 2019 – February 9, 2019

Captain Brian Henderson

Agencywide Auto Recoveries 01/06/2019 thru 02/09/2019



Prepared by: VC Crime Center
Crime Intelligence Analyst
Volusia County Sheriff's Office
Printed On: 2/12/2019

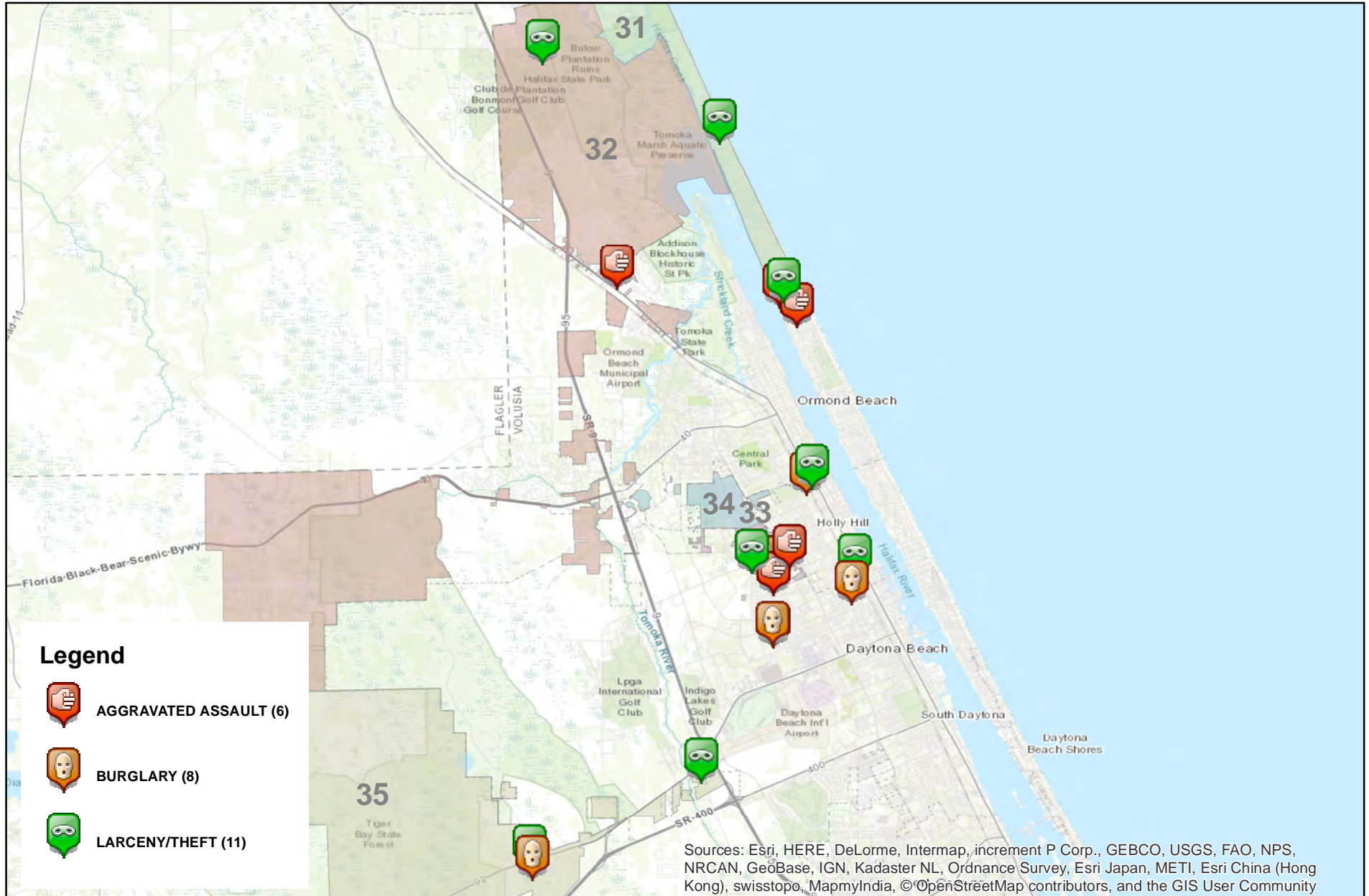
0 1.75 3.5 7 10.5 14 Miles



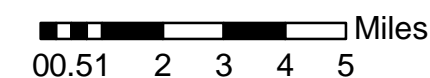
This is not a legal document.
Due to address incompatibilities, some incidents may not be represented and the information on this map should not be viewed as the legal representation of property boundaries, roads, facilities, etc.

District 3 North Part I Arrests by Location

01/06/2019 thru 02/09/2019



Prepared by: VC Crime Center
 Crime Intelligence Analyst
 Volusia County Sheriff's Office
 Printed On: 2/12/2019



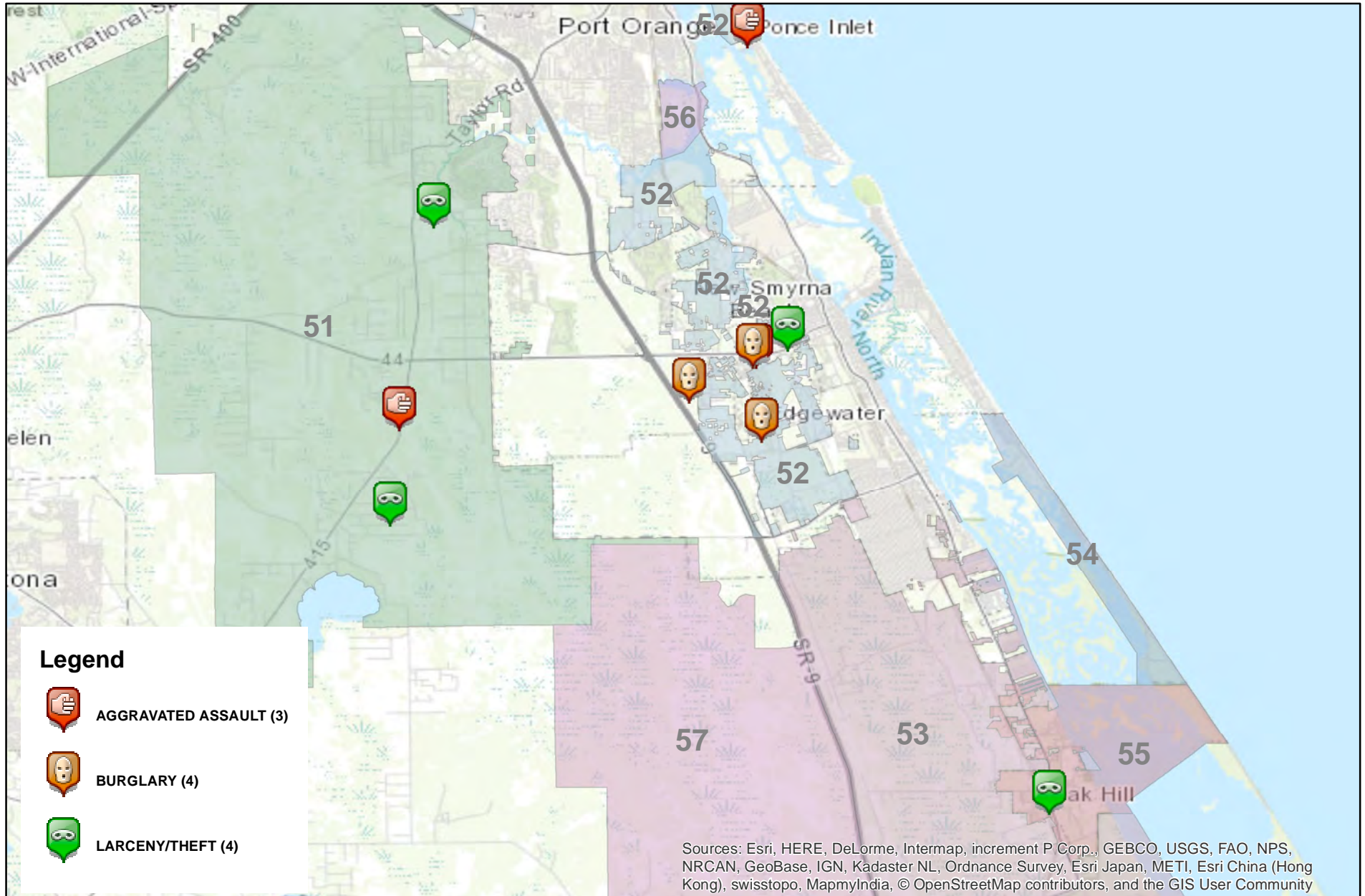
* Map reflects total number of Incidents and not total number of victims



This is not a legal document. due to address incompatibilities, some incidents may not be represented and the information on this map should not be viewed as the legal representation of property boundaries, roads, facilities. etc.

District 3 South Part I Arrests by Location

01/06/2019 thru 02/09/2019



Prepared by: VC Crime Center
 Crime Intelligence Analyst
 Volusia County Sheriff's Office
 Printed On: 2/12/2019

00.51 2 3 4 5 Miles
 * Map reflects total number of Incidents and not total number of victims



This is not a legal document. due to address incompatibilities, some incidents may not be represented and the information on this map should not be viewed as the legal representation of property boundaries, roads, facilities. etc.

COMPSTAT REPORT

UPCOMING EVENTS

- **Dessert with a Deputy:** [Tuesday, February 26, 2019 at 1800 hours](#), Deleon Springs Community Association/Porter House, 5030 N US Hwy 17, Deleon Springs.
- **Deland Pathfinders:** [Saturday, March 2, 2019 at 1430 hours](#), Southwestern Middle School, 605 W New Hampshire Av, Deland.
- **Next Countywide CompStat Session:** [Thursday, March 14, 2019 at 0830 hours](#), Training, 3901 Tiger Bay Rd, Daytona Beach, Reporting Period 19-02: February 10, 2019 – March 9, 2019.